Corrections

Federal Register

Vol. 68, No. 84

Thursday, May 1, 2003

This section of the FEDERAL REGISTER contains editorial corrections of previously published Presidential, Rule, Proposed Rule, and Notice documents. These corrections are prepared by the Office of the Federal Register. Agency prepared corrections are issued as signed documents and appear in the appropriate document categories elsewhere in the issue.

DEPARTMENT OF COMMERCE

National Oceanic and Atmospheric Administration

50 CFR Part 300

[Docket No. 020801186–3073–02; I.D. 053102D]

RIN 0648–AQ09

Pacific Halibut Fisheries; Subsistence Fishing

Correction

In rule document 03–8822 beginning on page 18145, in the issue of Tuesday, April 15, 2003 make the following correction:

The following material is being reprinted due to numerous errors following amendatory instruction 5.

Subpart E—[Corrected]

■ 5. Figure 1 to subpart E is revised; Figure 2 through 5 to subpart E are added to read as follows:

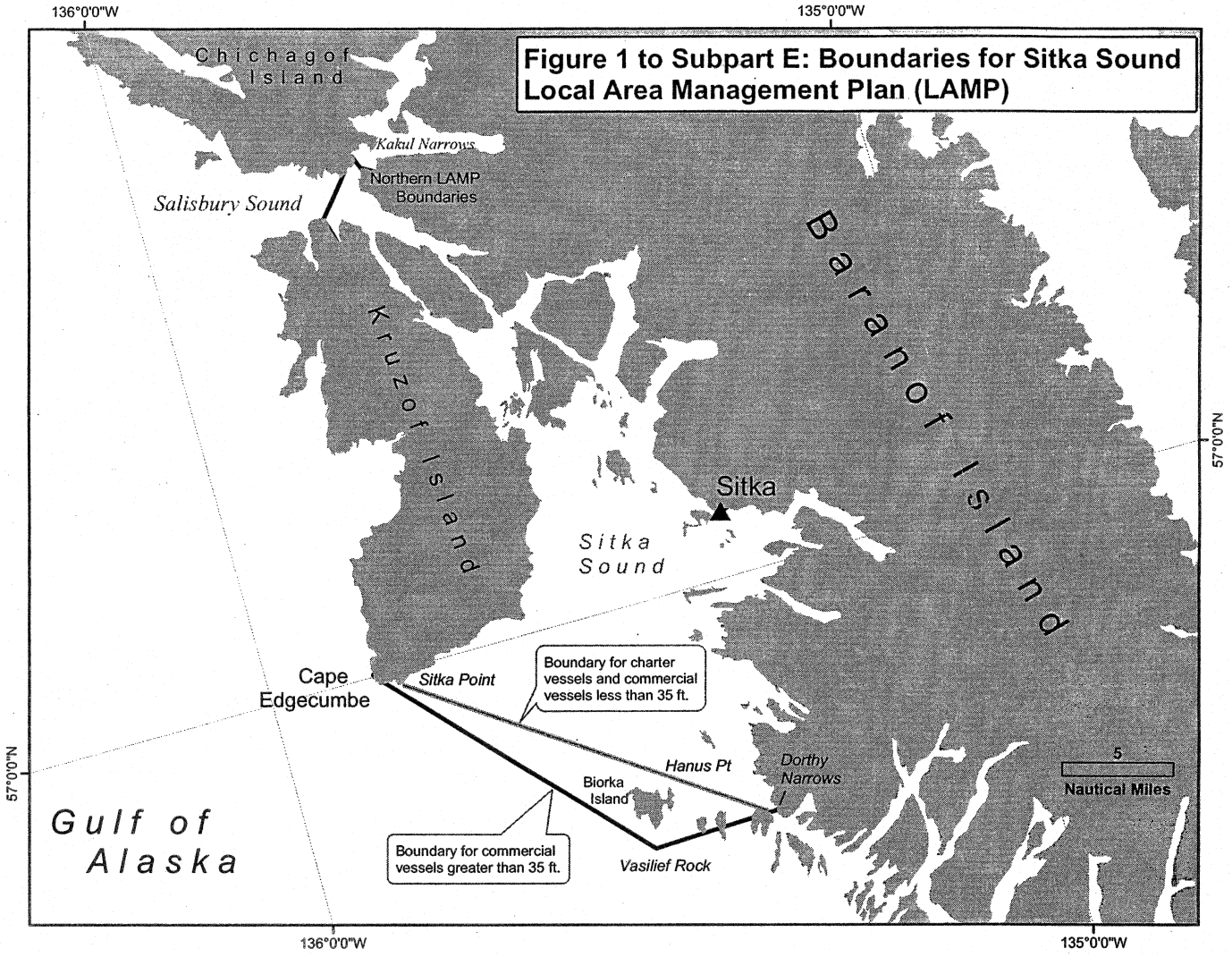
Figure 1 to Subpart E: Boundaries for Sitka Sound Local Area Management Plan (LAMP)
136°0'0"W
135°0'0"W
57°0'0"N
Chichagof Island
Kakul Narrows
Northern LAMP Boundaries
Salisbury Sound
Kruzof Island
Baranof Island
Sitka
Sitka Sound
Cape Edgecumbe
Sitka Point
Boundary for charter vessels and commercial vessels less than 35 ft.
Hanus Pt
Dorthy Narrows
Biorka Island
Boundary for commercial vessels greater than 35 ft.
Vasilief Rock
Gulf of Alaska
5
Nautical Miles

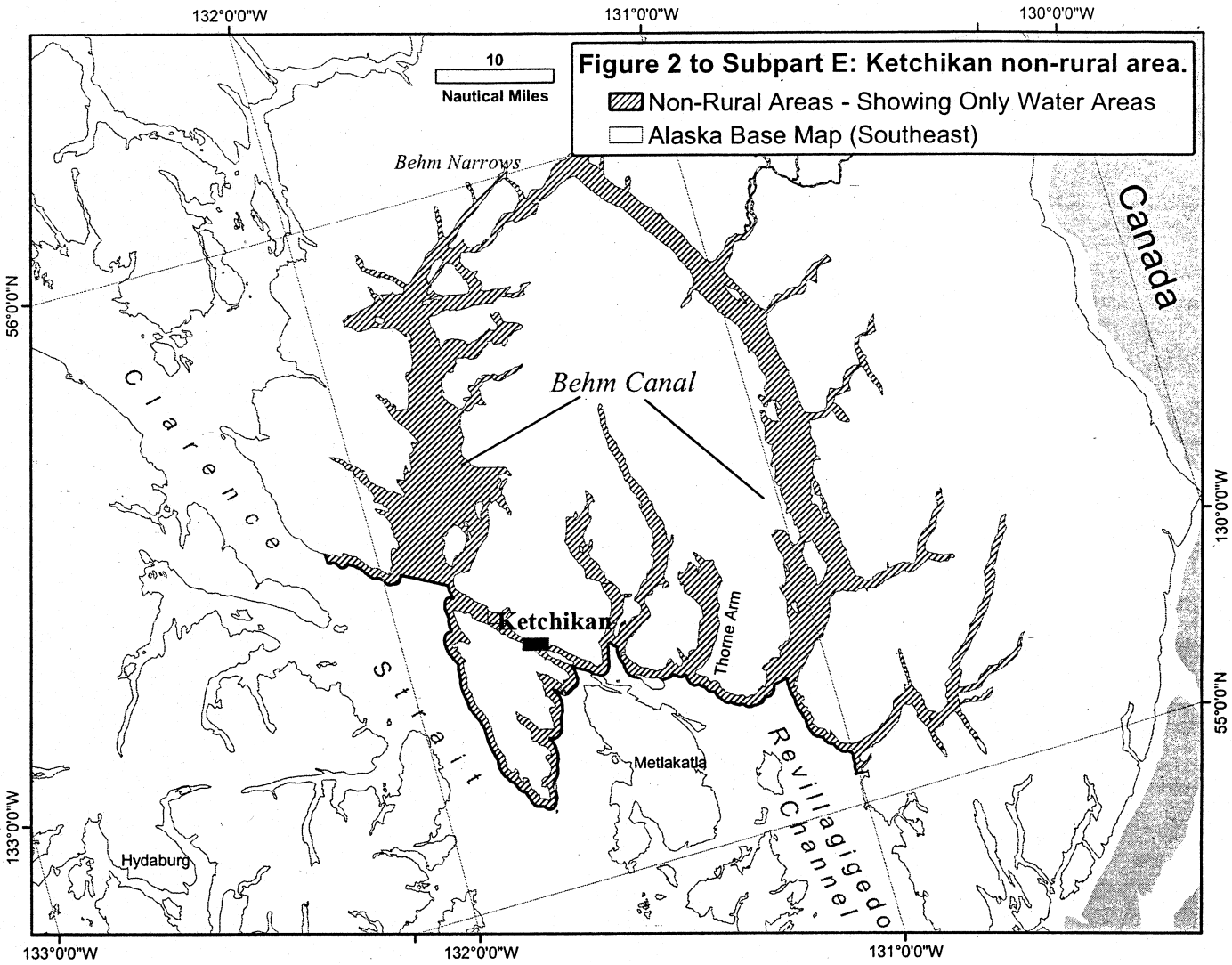
Figure 2 to Subpart E: Ketchikan non-rural area.
Non-Rural Areas - Showing Only Water Areas
Alaska Base Map (Southeast)
10
Nautical Miles
132°0'0"W
131°0'0"W
130°0'0"W
56°0'0"N
55°0'0"N
133°0'0"W
Behm Narrows
Behm Canal
Canada
Clarence Strait
Ketchikan
Thorne Arm
Metlakatla
Revillagigedo Channel
Hydaburg

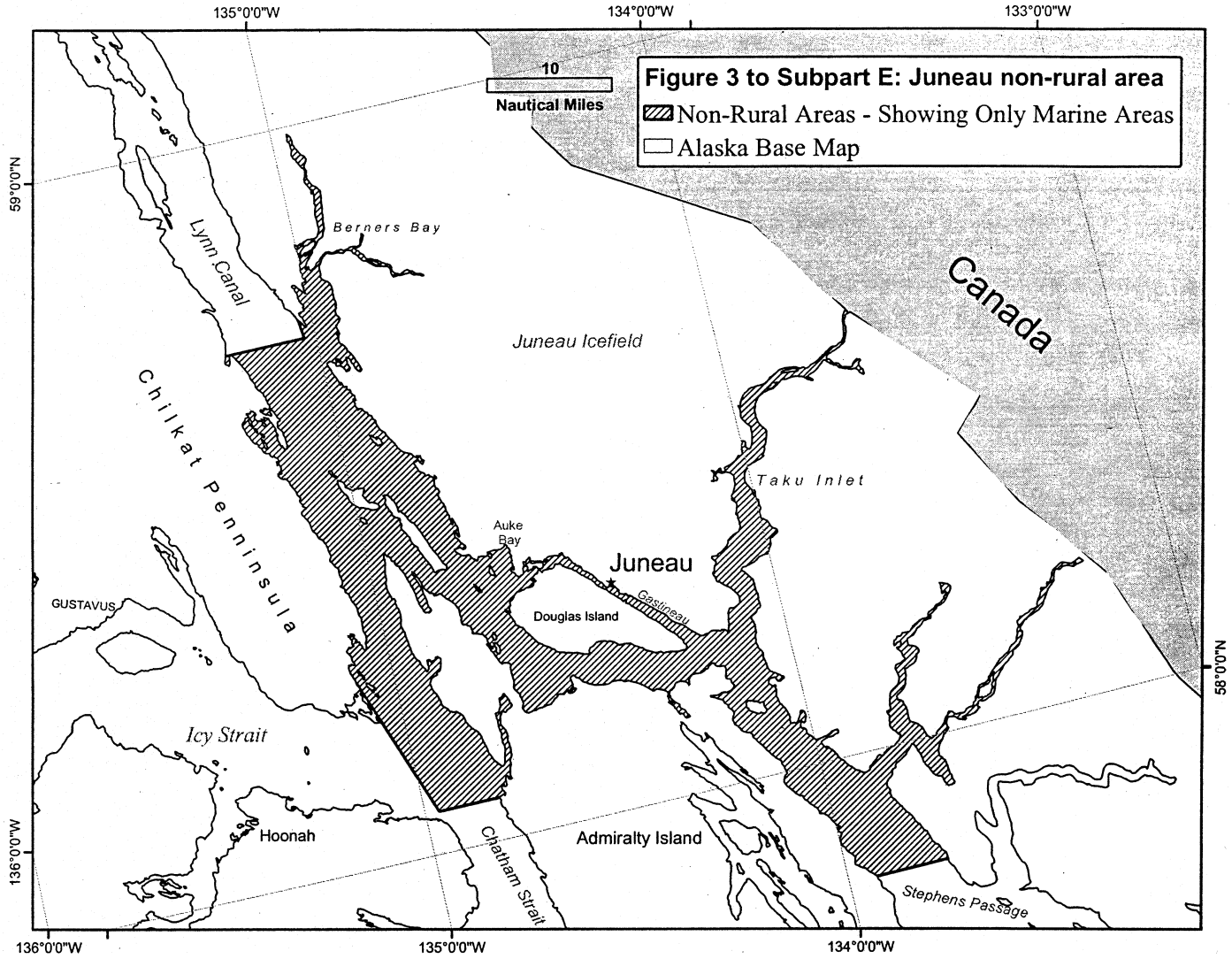
Figure 3 to Subpart E: Juneau non-rural area
Non-Rural Areas - Showing Only Marine Areas
Alaska Base Map
10
Nautical Miles
135°0'0"W
134°0'0"W
133°0'0"W
59°0'0"N
58°0'0"N
136°0'0"W
Canada
Berners Bay
Lynn Canal
Juneau Icefield
Chilkat Penninsula
Taku Inlet
Auke Bay
Juneau
Gastineau
Douglas Island
GUSTAVUS
Icy Strait
Hoonah
Chatham Strait
Admiralty Island
Stephens Passage

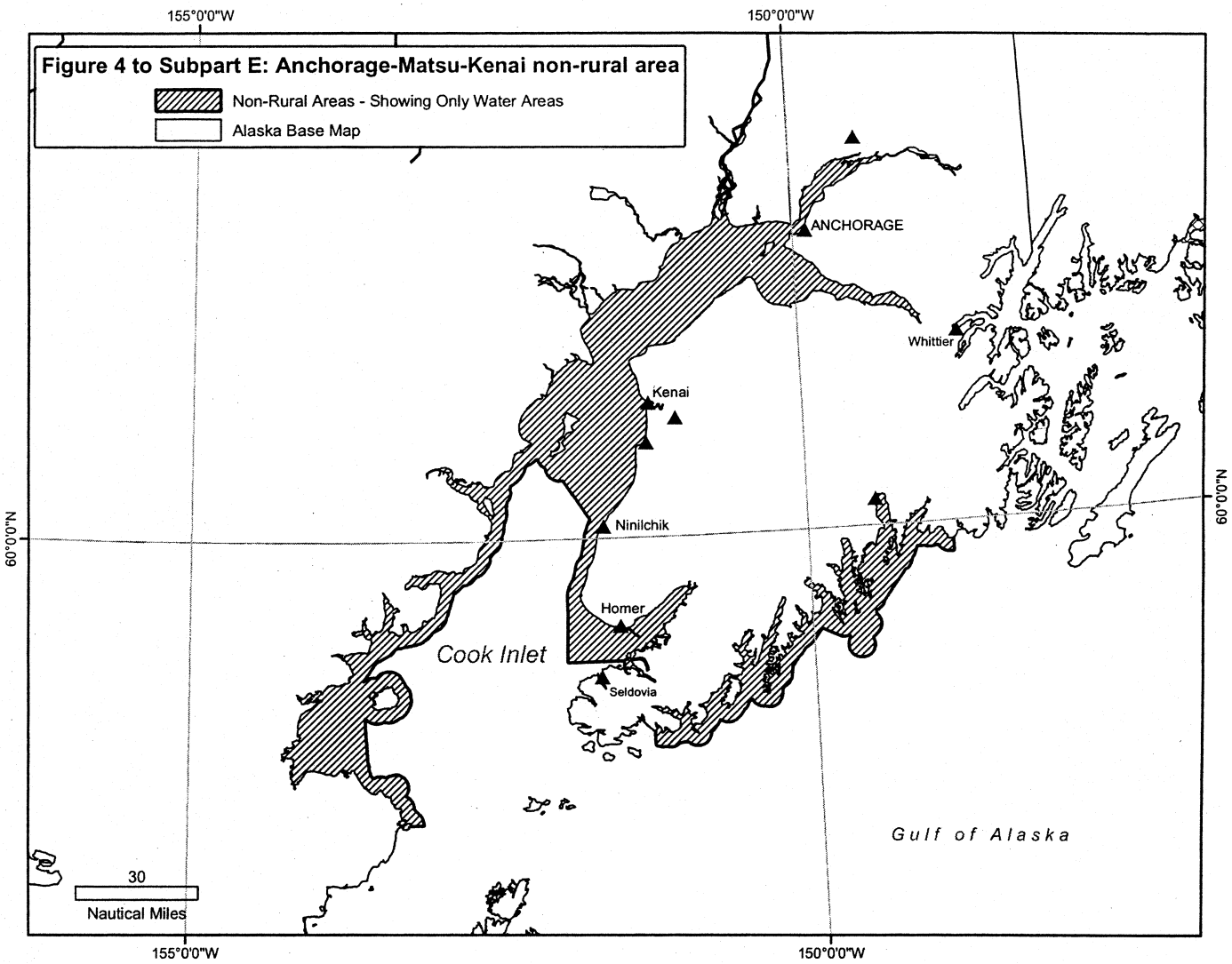
Figure 4 to Subpart E: Anchorage-Matsu-Kenai non-rural area
Non-Rural Areas - Showing Only Water Areas
Alaska Base Map
155°0'0"W
150°0'0"W
60°0'0"N
ANCHORAGE
Whittier
Kenai
Ninilchik
Homer
Seldovia
Cook Inlet
Gulf of Alaska
30
Nautical Miles

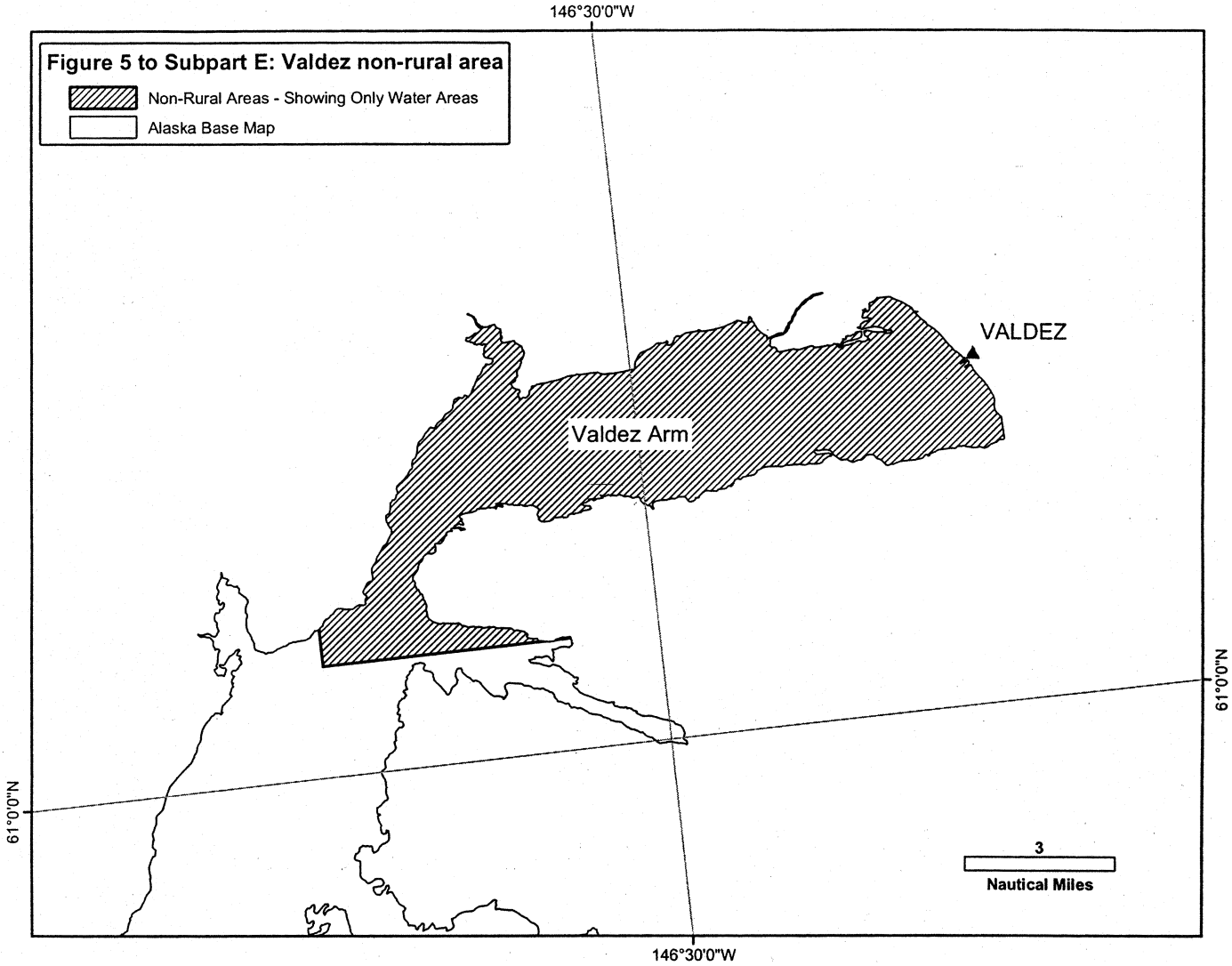

PART 600—MAGNUSON-STEVENS ACT PROVISIONS

■ 1. The authority citation for part 600 is amended to read as follows:

Authority: 5 U.S.C 561, 16 U.S.C. 773 *et seq.*, and 16 U.S.C. 1801 *et seq.*

■ 2. In § 600.725, table VII in paragraph (v) is revised to read as follows:

§ 600.725 General Prohibitions.

* * * * *

(v) * * *

VII. NORTH PACIFIC FISHERY MANAGEMENT COUNCIL

Fishery	Allowable gear types
1. Alaska Scallop Fishery (FMP).	Dredge.
2. Bering Sea (BS) and Aleutian Islands (AI) King and Tanner Crab Fishery (FMP):	
Pot fishery	Pot.
3. BS and AI King and Tanner Crab Fishery (Non-FMP):	
Recreational fishery	Pot.
4. BS and AI Groundfish Fishery (FMP):	
A. Groundfish trawl fishery	A. Trawl.
B. Bottomfish hook-and-line, and handline fishery.	B. Hook and line, handline.
C. Longline fishery	C. Longline.
D. BS and AI pot and trap fishery.	D. Pot, trap.
5. BS and AI Groundfish Recreational Fishery (Non-FMP)..	Handline, rod and reel, hook and line, pot, trap.
6. Gulf of Alaska (GOA) Groundfish Fishery (FMP):	
A. Groundfish trawl fishery	A. Trawl.
B. Bottomfish hook-and-line and handline fishery.	B. Hook and line, handline.
C. Longline fishery	C. Longline.
D. GOA pot and trap fishery.	D. Pot, trap.
E. Recreational fishery	E. Handline, rod and reel, hook and line, pot, trap.
7. Pacific Halibut Fishery (Non-FMP):	
A. Commercial (IFQ and CDQ).	A. Hook and line.

VII. NORTH PACIFIC FISHERY MANAGEMENT COUNCIL—Continued

Fishery	Allowable gear types
B. Recreational	B. Single line with no more than 2 hooks attached or spear.
C. Subsistence	C. Setline gear and hand held gear of not more than 30 hooks, including longline, handline, rod and reel, spear, jig, and hand-troll gear.
8. Alaska High Seas Salmon Hook and Line Fishery:	
(FMP)	Hook and line.
9. Alaska Salmon Fishery (Non-FMP):	
A. Hook-and-line fishery	A. Hook and line.
B. Gillnet fishery	B. Gillnet.
C. Purse seine fishery.	C. Purse seine.
D. Recreational fishery	D. Handline, rod and reel, hook and line.

VII. NORTH PACIFIC FISHERY MANAGEMENT COUNCIL—Continued

Fishery	Allowable gear types
10. Finfish Purse Seine Fishery (Non-FMP)..	Purse seine.
11. Octopus/Squid Longline Fishery (Non-FMP)..	Longline.
12. Finfish Handline and Hook-and-line Fishery (Non-FMP).	Handline, hook and line.
13. Recreational Fishery (Non-FMP).	Handline, rod and reel, hook line.
14. Commercial Fishery (Non-FMP).	Trawl, gillnet, hook and line, longline, handline, rod and reel, bandit gear, cast net, spear.

* * * * *

PART 679— FISHERIES OF THE EXCLUSIVE ECONOMIC ZONE OFF ALASKA

■ 1. The authority citation for part 679 continues to read as follows:

Authority: 16 U.S.C. 773 *et seq.*; 1801 *et seq.*; and 3631 *et seq.*; Title II of Division C, Pub. L. 105–277; Sec. 3027, Pub. L. 106–31; 113 Stat. 57; 16 U.S.C. 1540(f); and Sec. 209 Pub. L. 106–554.

■ 2. In § 679.2, the definitions for ''commercial fishing'' and ''IFQ halibut'' are revised as follows:

§ 679.2 Definitions.

* * * * *

Commercial fishing means:

(1) For purposes of the High Seas Salmon Fishery, fishing for fish for sale or barter; and

(2) For purposes of the Pacific halibut fishery, fishing, the resulting catch of which either is, or is intended to be, sold or bartered but does not include subsistence fishing for halibut, as defined at 50 CFR 300.61.

* * * * *

IFQ halibut means any halibut that is harvested with setline or other hook and line gear while commercial fishing in any IFQ regulatory area defined in this section.

* * * * *

[FR Doc. C3–8822 Filed 4–30–03; 8:45 am]

BILLING CODE 1505–01–D