AUTHENTICATED
U.S. GOVERNMENT
INFORMATION
GPO

proposed and any final determinations will include, to the extent practicable, information on fishing sector, targeted gear type, target fishery, temporal and geographic scope of coverage, or other information, as appropriate.

(c) Fisheries listed on the most recent annual Marine Mammal Protection Act List of Fisheries in any given year, in accordance with 16 U.S.C. 1387, will serve as the comprehensive set of commercial fisheries to be considered for inclusion in the annual determination. Recreational fisheries may also be included in the annual determination.

(d) Publication of the proposed and final determinations should be coordinated to the extent possible with the annual Marine Mammal Protection Act List of Fisheries process as specified at 50 CFR 229.8.

(e) Inclusion of a fishery in a proposed or final determination does not constitute a conclusion by NMFS that those participating in the fishery are illegally taking sea turtles.

§ 222.403 Duration of selection; effective date.

(a) Fisheries included in the final annual determination in a given year will remain eligible for observer coverage under this rule for five years, without need for NMFS to include the fishery in the intervening proposed annual determinations, to enable the design of an appropriate sampling program and to ensure collection of scientific data. If NMFS wishes to continue observations beyond the fifth year, NMFS must include the fishery in the proposed annual determination and seek comment, prior to the expiration of the fifth year.

(b) A 30–day delay in effective date for implementing observer coverage will follow the annual notification, except for those fisheries that were included in a previous determination within the preceding five years or where the AA has determined that there is good cause pursuant to the Administrative Procedure Act to make the rule effective without a 30–day delay.

§ 222.404 Observer program sampling.

(a) During the program design, NMFS would be guided by the following standards in the distribution and placement of observers among fisheries and vessels in a particular fishery:

(1) The requirements to obtain the best available scientific information;

(2) The requirement that assignment of observers is fair and equitable among fisheries and among vessels in a fishery;

(3) The requirement that no individual person or vessel, or group of persons or vessels, be subject to inappropriate, excessive observer coverage; and

(4) The need to minimize costs and avoid duplication, where practicable.

(b) Consistent with 16 U.S.C. 1881(b), vessels where the facilities for accommodating an observer or carrying out observer functions are so inadequate or unsafe (due to size or quality of equipment, for example) that the health or safety of the observer or the safe operation of the vessel would be jeopardized, would not be required to take observers under this rule.

PART 223—THREATENED MARINE AND ANADROMOUS SPECIES

Subpart A—General Provisions

Sec.
223.101 Purpose and scope.
223.102 Enumeration of threatened marine and anadromous species.

Subpart B—Restrictions Applicable to Threatened Marine and Anadromous Species

223.201 Guadalupe fur seal.
223.202 Steller sea lion.
223.203 Anadromous fish.
223.204 Tribal plans.
223.205 Sea turtles.
223.206 Exceptions to prohibitions relating to sea turtles.
223.207 Approved TEDs.
223.209 [Reserved]

FIGURES 1–2 TO PART 223 [RESERVED]
FIGURE 3 TO PART 223—MATAGORDA TED
FIGURE 4 TO PART 223—GEORGIA TED
FIGURE 5 TO PART 223—NET DIAGRAM FOR THE EXCLUDER PANEL OF THE PARKER SOFT TED
FIGURE 6 TO PART 223—TED EXTENSION IN SUMMER FLOUNDER TRAWL
FIGURES 7–9b TO PART 223 [RESERVED]

FIGURE 10 TO PART 223—FLOUNDER TED
FIGURE 11 TO PART 223 [RESERVED]
FIGURE 12 TO PART 223—ESCAPE OPENING & COVER DIMENSIONS FOR 71-INCH TED
FIGURE 13 TO PART 223—SINGLE GRID HARD TED ESCAPE OPENING
FIGURE 14a TO PART 223—MAXIMUM ANGLE OF DEFLECTOR BARS WITH STRAIGHT BARS ATTACHED TO THE BOTTOM OF THE FRAME
FIGURE 14b TO PART 223—MAXIMUM ANGLE OF DEFLECTOR BARS WITH BENT BARS ATTACHED TO THE BOTTOM OF THE FRAME
FIGURE 15 TO PART 223—WEEDLESS TED BRACE BAR DESCRIPTION
FIGURE 16 TO PART 223—ESCAPE OPENING AND FLAP DIMENSIONS FOR THE DOUBLE COVER FLAP TED

AUTHORITY: 16 U.S.C. 1531 1543; subpart B, § 223.201–202 also issued under 16 U.S.C. 1361 *et seq.*; 16 U.S.C. 5503(d) for § 223.206(d)(9).

SOURCE: 43 FR 32809, July 28, 1978, unless otherwise noted. Redesignated at 64 FR 14068, Mar. 23, 1999.

Subpart A—General Provisions

§ 223.101 Purpose and scope.

(a) The regulations contained in this part identify the species under the jurisdiction of the Secretary of Commerce that have been determined to be threatened species pursuant to section 4(a) of the Act, and provide for the conservation of such species by establishing rules and procedures to governing activities involving the species.

(b) The regulations contained in this part apply only to the threatened species enumerated in § 223.102.

(c) The provisions of this part are in addition to, and not in lieu of, other regulations of parts 222 through 226 of this chapter which prescribe additional restrictions or conditions governing threatened species.

[64 FR 14068, Mar. 23, 1999]

§ 223.102 Enumeration of threatened marine and anadromous species.

The species determined by the Secretary of Commerce to be threatened pursuant to section 4(a) of the Act, as well as species listed under the Endangered Species Conservation Act of 1969 by the Secretary of the Interior and currently under the jurisdiction of the Secretary of Commerce, are listed in the table below. The table lists the common and scientific names of threatened species, the locations where they are listed, and the FEDERAL REGISTER citations for the listings and critical habitat designations.

Species[1]		Where Listed	Citation(s) for Listing Determination(s)	Citation for Critical Habitat Designation
Common name	Scientific name			
(a) *Marine Mammals*				
(1) Guadalupe fur seal	*Arctocephalus townsendi*	Wherever found U.S.A. (Farallon Islands of CA) south to Mexico (Islas Revillagigedo)	50 FR 51252; Dec 16, 1985	NA
(2) Steller sea lion	*Eumetopias jubatus*	Eastern population, which consists of all Steller sea lions from breeding colonies located east of 144° W. longitude	55 FR 13488; Apr 10, 1990 55 FR 50006; Dec 4, 1990 62 FR 30772; Jun 5, 1997	58 FR 45278; Aug 27, 1993 64 FR 14067; Mar 23, 1999
(b) *Sea Turtles*				
(1) Green turtle[2]	*Chelonia mydas*	Wherever found, except where listed as endangered under § 224.101(c); circumglobal in tropical and temperate seas and oceans	43 FR 32808; Jul 28, 1978	63 FR 46701; Sep 2, 1998 64 FR 14067; Mar 23, 1999
(2) Loggerhead turtle[2]	*Caretta caretta*	Wherever found; circumglobal in tropical and temperate seas and oceans	43 FR 32808; Jul 28, 1978	NA
(3) Olive ridley turtle[2]	*Lepidochelys olivacea*	Wherever found, except where listed as endangered under § 224.101(c); circumglobal in tropical and temperate seas.	43 FR 32808; Jul 28, 1978	NA
(c) *Fishes*				

Species[1]		Where Listed	Citation(s) for Listing Determination(s)	Citation for Critical Habitat Designation
Common name	Scientific name			
(1) Green sturgeon - southern DPS	*Acipenser medirostris*	U.S.A., CA. The southern DPS includes all spawning populations of green sturgeon south of the Eel River (exclusive), principally including the Sacramento River green sturgeon spawning population.	71 FR 17757; April 7, 2006; 71 FR 19241; April 13, 2006	
(2) Gulf sturgeon	*Acipenser oxyrinchus desotoi*	Wherever found.	56 FR 49653; Sep 30, 1991	68 FR 13370; Mar 19, 2003
(3) Ozette Lake sockeye	*Oncorhynchus nerka*	U.S.A.- WA, including all naturally spawned populations of sockeye salmon in Ozette Lake and streams and tributaries flowing into Ozette Lake, Washington, as well as two artificial propagation programs: the Umbrella Creek and Big River sockeye hatchery programs.	64 FR 14528; Mar 25, 1999 70 FR 37160; Jun 28, 2005	70 FR 52630; Sep 2, 2005
(4) Central Valley spring-run Chinook	*Oncorhynchus tshawytscha*	U.S.A.- CA, including all naturally spawned populations of spring-run Chinook salmon in the Sacramento River and its tributaries in California, including the Feather River, as well as the Feather River Hatchery spring-run Chinook program.	64 FR 50394; Sep 16, 1999 70 FR 37160; Jun 28, 2005	70 FR 52488; Sep 2, 2005
(5) California Coastal Chinook	*Oncorhynchus tshawytscha*	U.S.A.-CA, including all naturally spawned populations of Chinook salmon from rivers and streams south of the Klamath River to the Russian River, California, as well as seven artificial propagation programs: the Humboldt Fish Action Council (Freshwater Creek), Yager Creek, Redwood Creek, Hollow Tree, Van Arsdale Fish Station, Mattole Salmon Group, and Mad River Hatchery fall-run Chinook hatchery programs.	64 FR 50394; Sep 16, 1999 70 FR 37160; Jun 28, 2005	70 FR 52488; Sep 2, 2005
(6) Upper Willamette River Chinook	*Oncorhynchus tshawytscha*	U.S.A.- OR, including all naturally spawned populations of spring-run Chinook salmon in the Clackamas River and in the Willamette River, and its tributaries, above Willamette Falls, Oregon, as well as seven artificial propagation programs: the McKenzie River Hatchery (Oregon Department of Fish and Wildlife (ODFW) stock #24), Marion Forks/North Fork Santiam River (ODFW stock #21), South Santiam Hatchery (ODFW stock #23) in the South Fork Santiam River, South Santiam Hatchery in the Calapooia River, South Santiam Hatchery in the Mollala River, Willamette Hatchery (ODFW stock # 22), and Clackamas hatchery (ODFW stock #19) spring-run Chinook hatchery programs.	64 FR 14308; Mar. 24 1999 70 FR 37160; Jun 28, 2005	70 FR 52630; Sep 2, 2005

Species[1]		Where Listed	Citation(s) for Listing Determination(s)	Citation for Critical Habitat Designation
Common name	Scientific name			
(7) Lower Columbia River Chinook	*Oncorhynchus tshawytscha*	U.S.A.- OR, WA, including all naturally spawned populations of Chinook salmon from the Columbia River and its tributaries from its mouth at the Pacific Ocean upstream to a transitional point between Washington and Oregon east of the Hood River and the White Salmon River, and includes the Willamette River to Willamette Falls, Oregon, exclusive of spring-run Chinook salmon in the Clackamas River, as well as seventeen artificial propagation programs: the Sea Resources Tule Chinook Program, Big Creek Tule Chinook Program, Astoria High School (STEP) Tule Chinook Program, Warrenton High School (STEP) Tule Chinook Program, Elochoman River Tule Chinook Program, Cowlitz Tule Chinook Program, North Fork Toutle Tule Chinook Program, Kalama Tule Chinook Program, Washougal River Tule Chinook Program, Spring Creek NFH Tule Chinook Program, Cowlitz spring Chinook Program in the Upper Cowlitz River and the Cispus River, Friends of the Cowlitz spring Chinook Program, Kalama River spring Chinook Program, Lewis River spring Chinook Program, Fish First spring Chinook Program, and the Sandy River Hatchery (ODFW stock #11) Chinook hatchery programs.	64 FR 14308; Mar. 24, 1999 70 FR 37160; Jun 28, 2005	70 FR 52630; Sep 2, 2005

Species[1]		Where Listed	Citation(s) for Listing Determination(s)	Citation for Critical Habitat Designation
Common name	Scientific name			
(8) Puget Sound Chinook	*Oncorhynchus tshawytscha*	U.S.A.- WA, including all naturally spawned populations of Chinook salmon from rivers and streams flowing into Puget Sound including the Straits of Juan De Fuca from the Elwha River, eastward, including rivers and streams flowing into Hood Canal, South Sound, North Sound and the Strait of Georgia in Washington, as well as twenty-six artificial propagation programs: the Kendal Creek Hatchery, Marblemount Hatchery (fall, spring yearlings, spring subyearlings, and summer run), Harvey Creek Hatchery, Whitehorse Springs Pond, Wallace River Hatchery (yearlings and subyearlings), Tulalip Bay, Issaquah Hatchery, Soos Creek Hatchery, Icy Creek Hatchery, Keta Creek Hatchery, White River Hatchery, White Acclimation Pond, Hupp Springs Hatchery, Voights Creek Hatchery, Diru Creek, Clear Creek, Kalama Creek, George Adams Hatchery, Rick's Pond Hatchery, Hamma Hamma Hatchery, Dungeness/Hurd Creek Hatchery, Elwha Channel Hatchery Chinook hatchery programs.	64 FR 14308; Mar. 24, 1999 70 FR 37160; Jun 28, 2005	70 FR 52630; Sep 2, 2005
(9) Snake River fall-run Chinook	*Oncorhynchus tshawytscha*	U.S.A.- OR, WA, ID, including all naturally spawned populations of fall-run Chinook salmon in the mainstem Snake River below Hells Canyon Dam, and in the Tucannon River, Grande Ronde River, Imnaha River, Salmon River, and Clearwater River, as well as four artificial propagation programs: the Lyons Ferry Hatchery, Fall Chinook Acclimation Ponds Program, Nez Perce Tribal Hatchery, and Oxbow Hatchery fall-run Chinook hatchery programs.	57 FR 14653; Apr 22, 1992 57 FR 23458; Jun 3, 1992 70 FR 37160; Jun 28, 2005	58 FR 68543; Dec 28, 1993

Species[1]		Where Listed	Citation(s) for Listing Determination(s)	Citation for Critical Habitat Designation
Common name	Scientific name			
(10) Snake River spring/summer-run Chinook	*Oncorhynchus tshawytscha*	U.S.A.- OR, WA, ID, including all naturally spawned populations of spring/summer-run Chinook salmon in the mainstem Snake River and the Tucannon River, Grande Ronde River, Imnaha River, and Salmon River subbasins, as well as fifteen artificial propagation programs: the Tucannon River conventional Hatchery, Tucannon River Captive Broodstock Program, Lostine River, Catherine Creek, Lookingglass Hatchery, Upper Grande Ronde, Imnaha River, Big Sheep Creek, McCall Hatchery, Johnson Creek Artificial Propagation Enhancement, Lemhi River Captive Rearing Experiment, Pahsimeroi Hatchery, East Fork Captive Rearing Experiment, West Fork Yankee Fork Captive Rearing Experiment, and the Sawtooth Hatchery spring/summer-run Chinook hatchery programs.	57 FR 14653; Apr 22, 1992 57 FR 23458; Jun 3, 1992 70 FR 37160; Jun 28, 2005	58 FR 68543; Dec 28, 1993 64 FR 57399; Oct 25, 1999
(11) Southern Oregon/Northern California Coast coho	*Oncorhynchus kisutch*	U.S.A.- CA, OR, including all naturally spawned populations of coho salmon in coastal streams between Cape Blanco, Oregon, and Punta Gorda, California, as well three artificial propagation programs: the Cole Rivers Hatchery (ODFW stock # 52), Trinity River Hatchery, and Iron Gate Hatchery coho hatchery programs.	62 FR 24588; May 6, 1997 70 FR 37160; Jun 28, 2005	64 FR 24049; May 5, 1999

Species[1]		Where Listed	Citation(s) for Listing Determination(s)	Citation for Critical Habitat Designation
Common name	Scientific name			
(12) Lower Columbia River coho	*Oncorhynchus kisutch*	U.S.A.- OR, WA, including all naturally spawned populations of coho salmon in the Columbia River and its tributaries in Washington and Oregon, from the mouth of the Columbia up to and including the Big White Salmon and Hood Rivers, and includes the Willamette River to Willamette Falls, Oregon, as well as twenty-five artificial propagation programs: the Grays River, Sea Resources Hatchery, Peterson Coho Project, Big Creek Hatchery, Astoria High School (STEP) Coho Program, Warrenton High School (STEP) Coho Program, Elochoman Type-S Coho Program, Elochoman Type-N Coho Program, Cathlamet High School FFA Type-N Coho Program, Cowlitz Type-N Coho Program in the Upper and Lower Cowlitz Rivers, Cowlitz Game and Anglers Coho Program, Friends of the Cowlitz Coho Program, North Fork Toutle River Hatchery, Kalama River Type-N Coho Program, Kalama River Type-S Coho Program, Lewis River Type-N Coho Program, Lewis River Type-S Coho Program, Fish First Wild Coho Program, Fish First Type-N Coho Program, Syverson Project Type-N Coho Program, Eagle Creek National Fish Hatchery, Sandy Hatchery, and the Bonneville/Cascade/Oxbow complex coho hatchery programs.	70 FR 37160; Jun 28, 2005	NA
(13) Columbia River chum	*Oncorhynchus keta*	U.S.A.- OR, WA, including all naturally spawned populations of chum salmon in the Columbia River and its tributaries in Washington and Oregon, as well as three artificial propagation programs: the Chinook River (Sea Resources Hatchery), Grays River, and Washougal River/Duncan Creek chum hatchery programs.	64 FR 14508; Mar. 25, 1999 70 FR 37160; Jun 28, 2005	70 FR 52630; Sep 2, 2005

Species[1]		Where Listed	Citation(s) for Listing Determination(s)	Citation for Critical Habitat Designation
Common name	Scientific name			
(14) Hood Canal summer-run chum	*Oncorhynchus keta*	U.S.A.- WA, including all naturally spawned populations of summer-run chum salmon in Hood Canal and its tributaries as well as populations in Olympic Peninsula rivers between Hood Canal and Dungeness Bay, Washington, as well as eight artificial propagation programs: the Quilcene NFH, Hamma Hamma Fish Hatchery, Lilliwaup Creek Fish Hatchery, Union River/Tahuya, Big Beef Creek Fish Hatchery, Salmon Creek Fish Hatchery, Chimacum Creek Fish Hatchery, and the Jimmycomelately Creek Fish Hatchery summer-run chum hatchery programs.	64 FR 14508; Mar. 25, 1999 70 FR 37160; Jun 28, 2005	70 FR 52630; Sep 2, 2005
(15) South-Central California Coast Steelhead	*Oncorhynchus mykiss*	U.S.A.- CA, including all naturally spawned populations of steelhead (and their progeny) in streams from the Pajaro River (inclusive), located in Santa Cruz County, California, to (but not including) the Santa Maria River.	62 FR 43937; Aug 18, 1997 71 FR 834; January 5, 2006	70 FR 52488; Sep 2, 2005
(16) Central California Coast Steelhead	*Oncorhynchus mykiss*	U.S.A.- CA, including all naturally spawned populations of steelhead (and their progeny) in streams from the Russian River to Aptos Creek, Santa Cruz County, Californian (inclusive), and the drainages of San Francisco and San Pablo Bays eastward to the Napa River (inclusive), Napa County, California. Excludes the Sacramento-San Joaquin River Basin of the Central Valley of California.	62 FR 43937; Aug 18, 1997 71 FR 834; January 5, 2006	70 FR 52488; Sep 2, 2005
(17) California Central Valley Steelhead	*Oncorhynchus mykiss*	U.S.A.- CA, including all naturally spawned populations of steelhead (and their progeny) in the Sacramento and San Joaquin Rivers and their tributaries, excluding steelhead from San Francisco and San Pablo Bays and their tributaries.	63 FR 13347; Mar. 19, 1998 71 FR 834; January 5, 2006	70 FR 52488; Sep 2, 2005
(18) Northern California Steelhead	*Oncorhynchus mykiss*	U.S.A.- CA, including all naturally spawned populations of steelhead (and their progeny) in California coastal river basins from Redwood Creek in Humboldt County, California, to the Gualala River, inclusive, in Mendocino County, California.	65 FR 36074; June 7, 2000 71 FR 834; January 5, 2006	70 FR 52488; Sep 2, 2005
(19) Upper Willamette River Steelhead	*Oncorhynchus mykiss*	U.S.A.- OR, including all naturally spawned populations of winter-run steelhead in the Willamette River, Oregon, and its tributaries upstream from Willamette Falls to the Calapooia River, inclusive.	62 FR 43937; Aug 18, 1997 71 FR 834; January 5, 2006	70 FR 52630; Sep 2, 2005

Species[1]		Where Listed	Citation(s) for Listing Determination(s)	Citation for Critical Habitat Designation
Common name	Scientific name			
(20) Lower Columbia River Steelhead	*Oncorhynchus mykiss*	U.S.A.- OR, WA, including all naturally spawned populations of steelhead (and their progeny) in streams and tributaries to the Columbia River between the Cowlitz and Wind Rivers, Washington, inclusive, and the Willamette and Hood Rivers, Oregon, inclusive. Excluded are steelhead in the upper Willamette River Basin above Willamette Falls, Oregon, and from the Little and Big White Salmon Rivers, Washington.	63 FR 13347; Mar 19, 1998 71 FR 834; January 5, 2006	70 FR 52630; Sep 2, 2005
(21) Middle Columbia River Steelhead	*Oncorhynchus mykiss*	U.S.A.- OR, WA, including all naturally spawned populations of steelhead in streams from above the Wind River, Washington, and the Hood River, Oregon (exclusive), upstream to, and including, the Yakima River, Washington. Excluded are steelhead from the Snake River Basin.	57 FR 14517; Mar 25, 1999 71 FR 834; January 5, 2006	70 FR 52630; Sep 2, 2005
(22) Snake River Basin Steelhead	*Oncorhynchus mykiss*	U.S.A.- OR, WA, ID, including all naturally spawned populations of steelhead (and their progeny) in streams in the Snake River Basin of southeast Washington, northeast Oregon, and Idaho.	62 FR 43937; Aug 18, 1997 71 FR 834; January 5, 2006	70 FR 52630; Sep 2, 2005
(23) Puget Sound Steelhead	Oncorhynchus mykiss	U.S.A., WA, Distinct Population Segment including all naturally spawned anadromous *O. mykiss* (steelhead) populations, from streams in the river basins of the Strait of Juan de Fuca, Puget Sound, and Hood Canal, Washington, bounded to the west by the Elwha River (inclusive) and to the north by the Nooksack River and Dakota Creek (inclusive), as well as the Green River natural and Hamma Hamma winter-run steelhead hatchery stocks.	72 FR 26722; May 11, 2007	NA
(d) *Marine Invertebrates*				
(1) Elkhorn coral	*Acropora palmata*	Wherever found. Includes United States Florida, Puerto Rico, U.S. Virgin Islands, Navassa; and wider Caribbean Belize, Colombia, Costa Rica, Guatemala, Honduras, Mexico, Nicaragua, Panama, Venezuela and all the islands of the West Indies.	71 FR 26852, May 9, 2006	NA

Species[1]		Where Listed	Citation(s) for Listing Determination(s)	Citation for Critical Habitat Designation
Common name	Scientific name			
(2) Staghorn coral	*Acropora cervicornis*	Wherever found. Includes United States Florida, Puerto Rico, U.S. Virgin Islands, Navassa; and wider Caribbean Belize, Colombia, Costa Rica, Guatemala, Honduras, Mexico, Nicaragua, Panama, Venezuela and all the islands of the West Indies.	71 FR 26852, May 9, 2006	NA
(e) *Marine Plants*				
(1) Johnson's seagrass	*Halophila johnsonii*	Wherever found. U.S.A. - Southeastern FL between Sebastian Inlet and north Biscayne Bay.	63 FR 49035; Sep 14, 1998	65 FR 17786; Apr 5, 2000

[1] Species includes taxonomic species, subspecies, distinct population segments (DPSs) (for a policy statement, see 61 FR 4722, February 7, 1996), and evolutionarily significant units (ESUs) (for a policy statement, see 56 FR 58612, November 20, 1991).

[2] Jurisdiction for sea turtles by the Department of Commerce, National Oceanic and Atmospheric Administration, National Marine Fisheries Service, is limited to turtles while in the water.

[71 FR 26861, May 9, 2006, as amended at 71 FR 31965, June 2, 2006; 71 FR 38270, July 6, 2006; 72 FR 26734, May 11, 2007]

Subpart B—Restrictions Applicable to Threatened Marine and Anadromous Species

§ 223.201 Guadalupe fur seal.

(a) *Prohibitions*. The prohibitions of section 9 of the Act (16 U.S.C. 1538) relating to endangered species apply to the Guadalupe fur seal except as provided in paragraph (b) of this section.

(b) *Exceptions*. (1) The Assistant Administrator may issue permits authorizing activities which would otherwise be prohibited under paragraph (a) of this section in accordance with the subject to the provisions of part 222 subpart C—General Permit Procedures.

(2) Any Federal, State or local government official, employee, or designated agent may, in the course of official duties, take a stranded Guadalupe fur seal without a permit if such taking:

(i) Is accomplished in a humane manner;

(ii) Is for the protection or welfare of the animal, is for the protection of the public health or welfare, or is for the salvage or disposal of a dead specimen;

(iii) Includes steps designed to ensure the return of the animal to its natural habitat, if feasible; and

(iv) Is reported within 30 days to the Regional Administrator, Southwest Region, National Marine Fisheries Service, 501 West Ocean Blvd., Suite 4200, Long Beach, CA 90802.

(3) Any animal or specimen taken under paragraph (b)(2) of this section may only be retained, disposed of, or salvaged in accordance with directions from the Director, Southwest Region.

[50 FR 51258, Dec. 16, 1985. Redesignated and amended at 64 FR 14068, Mar. 23, 1999]

§ 223.202 Steller sea lion.

(a) *General prohibitions*. The prohibitions of section 9 of the Act (16 U.S.C. 1538) and the following regulatory provisions shall apply to the eastern population of Steller sea lions:

(1) *No discharge of firearms*. Except as provided in paragraph (b) of this section, no person subject to the jurisdiction of the United States may discharge a firearm at or within 100 yards (91.4 meters) of a Steller sea lion. A firearm is any weapon, such as a pistol or rifle, capable of firing a missile using an explosive charge as a propellant.

(2) *No approach in buffer areas*. Except as provided in paragraph (b) of this section:

(i) No owner or operator of a vessel may allow the vessel to approach within 3 nautical miles (5.5 kilometers) of a Steller sea lion rookery site listed in paragraph (a)(3) of this section;

(ii) No person may approach on land not privately owned within one-half statutory miles (0.8 kilometers) or within sight of a Steller sea lion rookery site listed in paragraph (a)(3) of this section, whichever is greater, except on Marmot Island; and

(iii) No person may approach on land not privately owned within one and one-half statutory miles (2.4 kilometers) or within sight of the eastern shore of Marmot Island, including the Steller sea lion rookery site listed in paragraph (a)(3) of this section, whichever is greater.

(3) *Listed sea lion rookery sites*. Listed Steller sea lion rookery sites consist of the rookeries in the Aleutian Islands and the Gulf of Alaska listed in Table 1.

TABLE 1 TO § 223.202—LISTED STELLER SEA LION ROOKERY SITES [1]

Island	From		To		NOAA chart	Notes
	Lat.	Long.	Lat.	Long.		
1. Outer I.	59°20.5 N	150°23.0 W	59°21.0 N	150°24.5 W	16681	S quadrant.
2. Sugarloaf I.	58°53.0 N	152°02.0 W			16580	Whole island.
3. Marmot I.	58°14.5 N	151°47.5 W	58°10.0 N	151°51.0 W	16580	SE quadrant.
4. Chirikof I.	55°46.5 N	155°39.5 W	55°46.5 N	155°43.0 W	16580	S quadrant.
5. Chowiet I.	56°00.5 N	156°41.5 W	56°00.5 N	156°42.0 W	16013	S quadrant.
6. Atkins I.	55°03.5 N	159°18.5 W			16540	Whole island.
7. Chernabura I.	54°47.5 N	159°31.0 W	54°45.5 N	159°33.5 W	16540	SE corner.
8. Pinnacle Rock	54°46.0 N	161°46.0 W			16540	Whole island.
9. Clubbing Rks (N)	54°43.0 N	162°26.5 W			16540	Whole island.
Clubbing Rks (S)	54°42.0 N	162°26.5 W			16540	Whole Island.
10. Sea Lion Rks	55°28.0 N	163°12.0 W			16520	Whole island.
11. Ugamak I.	54°14.0 N	164°48.0 W	54°13.0 N	164°48.0 W	16520	E end of island.
12. Akun I.	54°18.0 N	165°32.5 W	54°18.0 N	165°31.5 W	16547	Billings Head Bight.
13. Akutan I.	54°03.5 N	166°00.0 W	54°05.5 N	166°05.0 W	16520	SW corner, Cape Morgan.
14. Bogoslof I.	53°56.0 N	168°02.0 W			16500	Whole island.
15. Ogchul I.	53°00.0 N	168°24.0 W			16500	Whole island.
16. Adugak I.	52°55.0 N	169°10.5 W			16500	Whole island.
17. Yunaska I.	52°42.0 N	170°38.5 W	52°41.0 N	170°34.5 W	16500	NE end.
18. Seguam I.	52°21.0 N	172°35.0 W	52°21.0 N	172°33.0 W	16480	N coast, Saddleridge Pt.
19. Agligadak I.	52°06.5 N	172°54.0 W			16480	Whole island.
20. Kasatochi I.	52°10.0 N	175°31.5 W	52°10.5 N	175°29.0 W	16480	N half of island.
21. Adak I.	51°36.5 N	176°59.0 W	51°38.0 N	176°59.5 W	16460	SW Point, Lake Point.
22. Gramp rock	51°29.0 N	178°20.5 W			16460	Whole island.
23. Tag I.	51°33.5 N	178°34.5 W			16460	Whole island.
24. Ulak I.	51°20.0 N	178°57.0 W	51°18.5 N	178°59.5 W	16460	SE corner, Hasgox Pt.
25. Semisopochnoi	51°58.5 N	179°45.5 E	51°57.0 N	179°46.0 E	16440	E quadrant, Pochnoi Pt.
Semisopochnoi	52°01.5 N	179°37.5 E	52°01.5 N	179°39.0 E	16440	N quadrant, Petrel Pt.
26. Amchitka I.	51°22.5 N	179°28.0 E	51°21.5 N	179°25.0 E	16440	East Cape.
27. Amchitka I.	51°32.5 N	178°49.5 E			16440	Column Rocks.
28. Ayugadak Pt.	51°45.5 N	178°24.5 E			16440	SE coast of Rat Island.
29. Kiska I.	51°57.5 N	177°21.0 E	51°56.5 N	177°20.0 E	16440	W central, Lief Cove.
30. Kiska I.	51°52.5 N	177°13.0 E	51°53.5 N	177°12.0 E	16440	Cape St. Stephen.
31. Walrus I.	57°11.0 N	169°56.0 W			16380	Whole island.
32. Buldir I.	52°20.5 N	175°57.0 E	52°23.5 N	175°51.0 E	16420	Se point to NW point.
33. Agattu I.	52°24.0 N	173°21.5 E			16420	Gillion Point.
34. Agattu I.	52°23.5 N	173°43.5 E	52°22.0 N	173°41.0 E	16420	Cape Sabak.
35. Attu I.	52°54.5 N	172°28.5 E	52°57.5 N	172°31.5 E	16681	S Quadrant.

[1] Each site extends in a clockwise direction from the first set of geographic coordinates along the shoreline at mean lower low water to the second set of coordinates; or, if only one set of geographic coordinates is listed, the site extends around the entire shoreline of the island at mean lower low water.

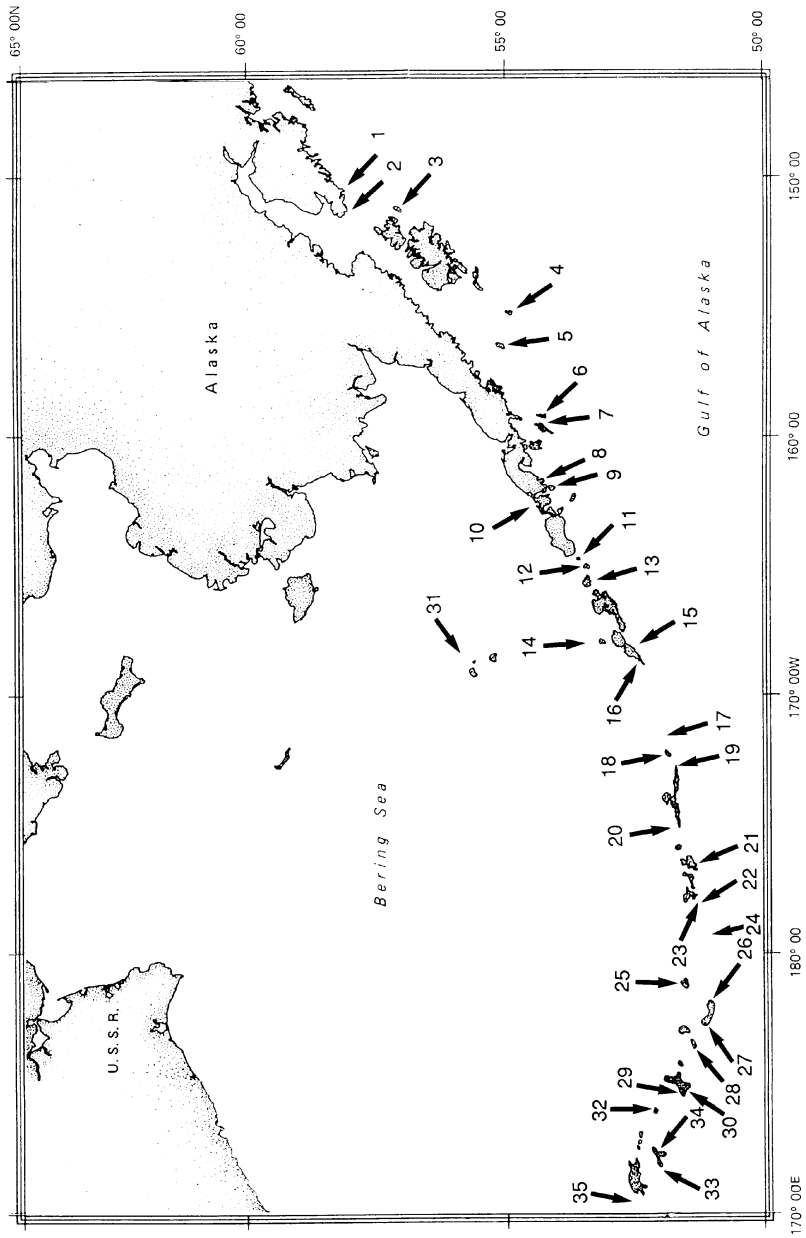
65° 00N
60° 00
55° 00
50° 00
150° 00
160° 00
170° 00W
180° 00
170° 00E
Alaska
Gulf of Alaska
Bering Sea
U. S. S. R.
1
2
3
4
5
6
7
8
9
10
11
12
13
14
15
16
17
18
19
20
21
22
23
24
25
26
27
28
29
30
31
32
33
34
35

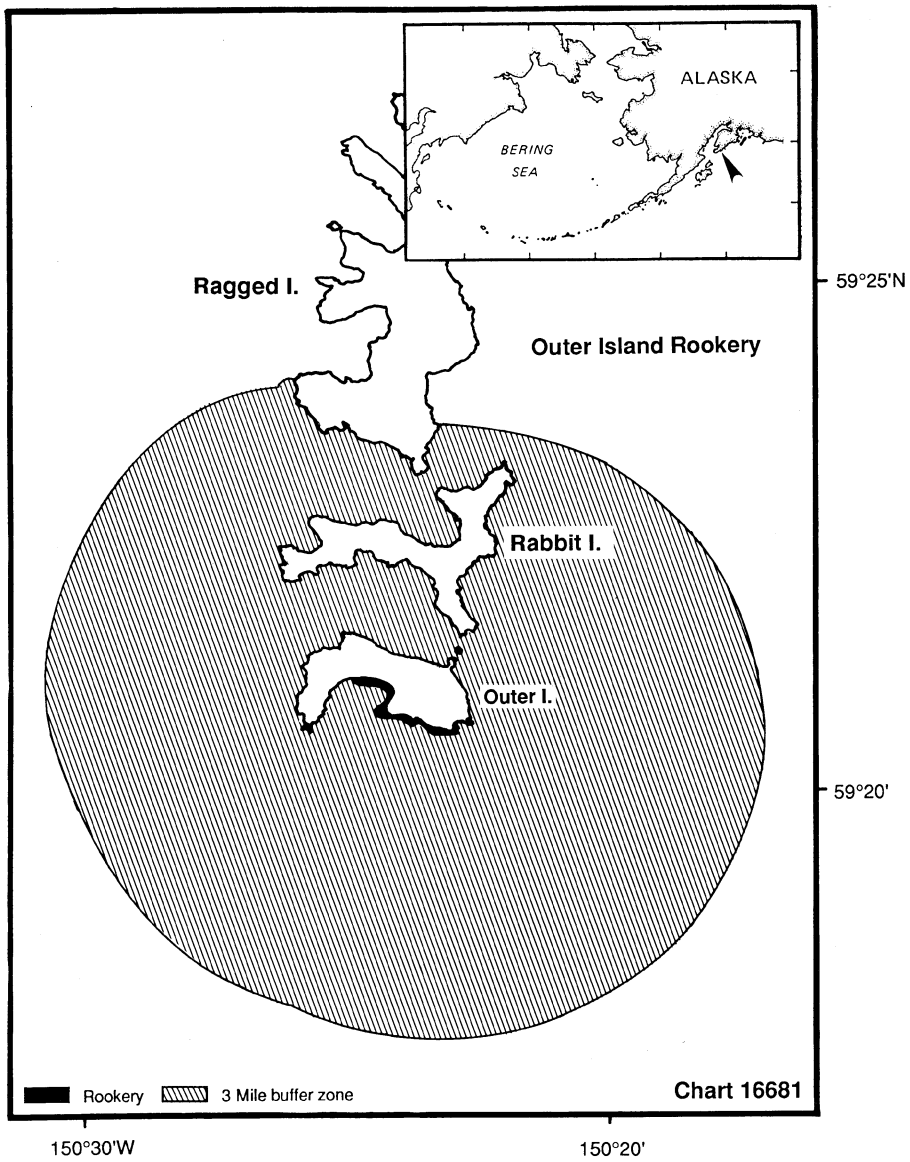
ALASKA
BERING SEA
Ragged I.
Outer Island Rookery
Rabbit I.
Outer I.
59°25'N
59°20'
Rookery
3 Mile buffer zone
Chart 16681
150°30'W
150°20'

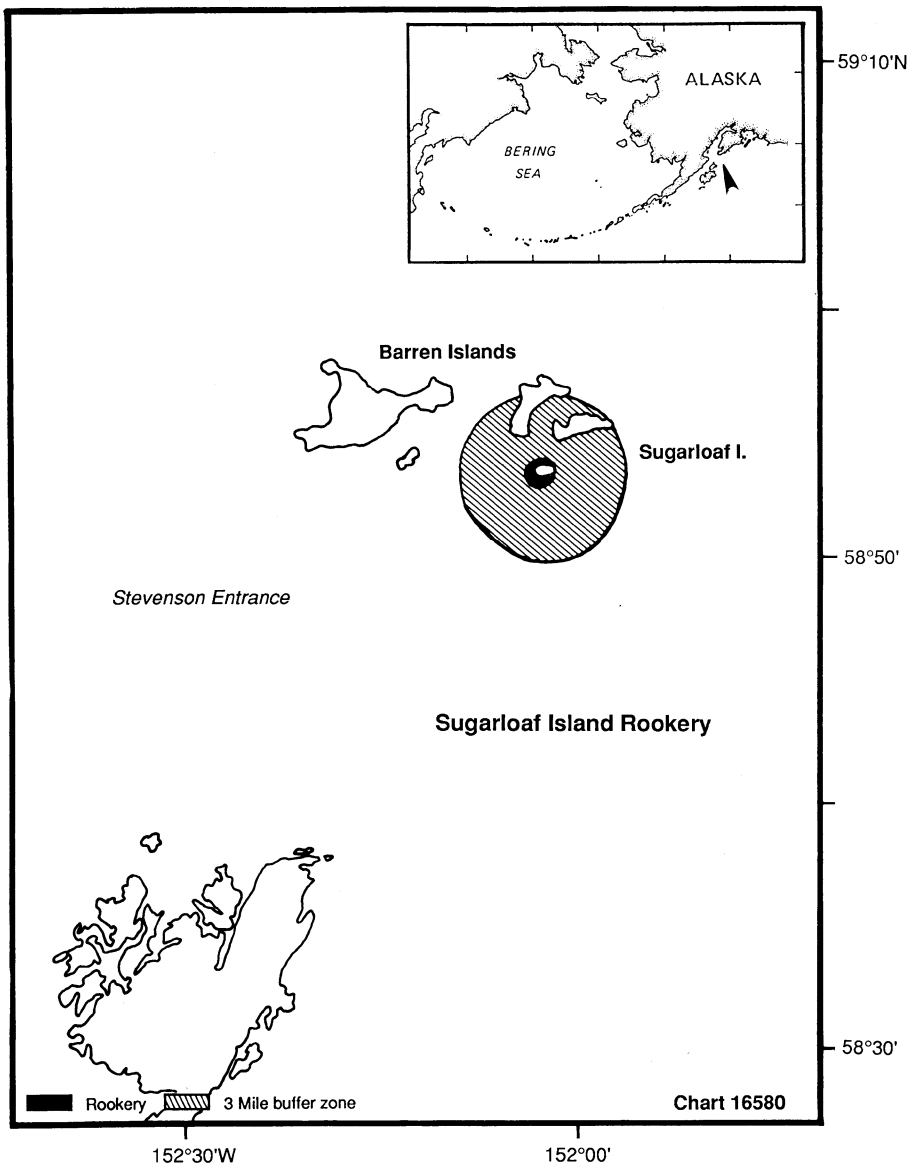
ALASKA
BERING SEA
59°10'N
Barren Islands
Sugarloaf I.
58°50'
Stevenson Entrance
Sugarloaf Island Rookery
58°30'
Rookery
3 Mile buffer zone
Chart 16580
152°30'W
152°00'

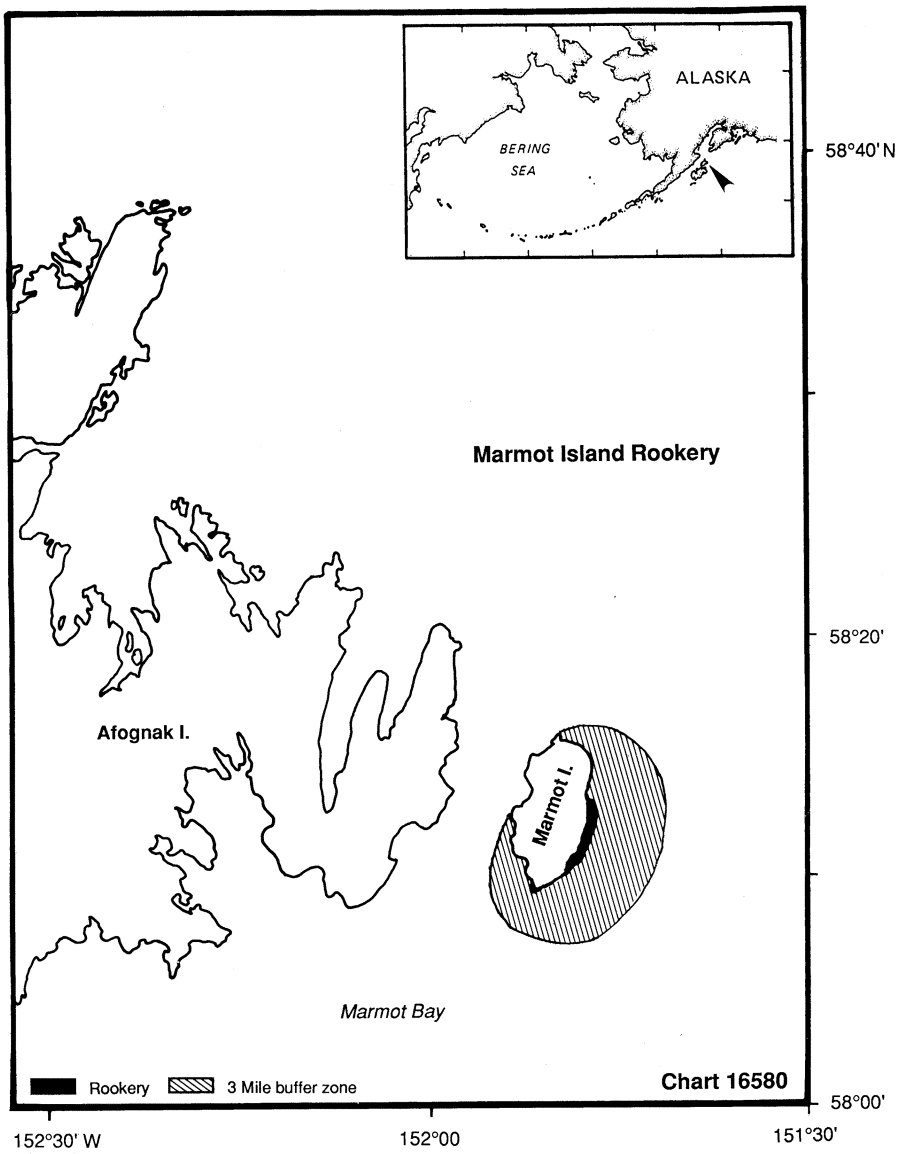
ALASKA
BERING SEA
58°40' N
Marmot Island Rookery
58°20'
Afognak I.
Marmot I.
Marmot Bay
Rookery
3 Mile buffer zone
Chart 16580
58°00'
152°30' W
152°00
151°30'

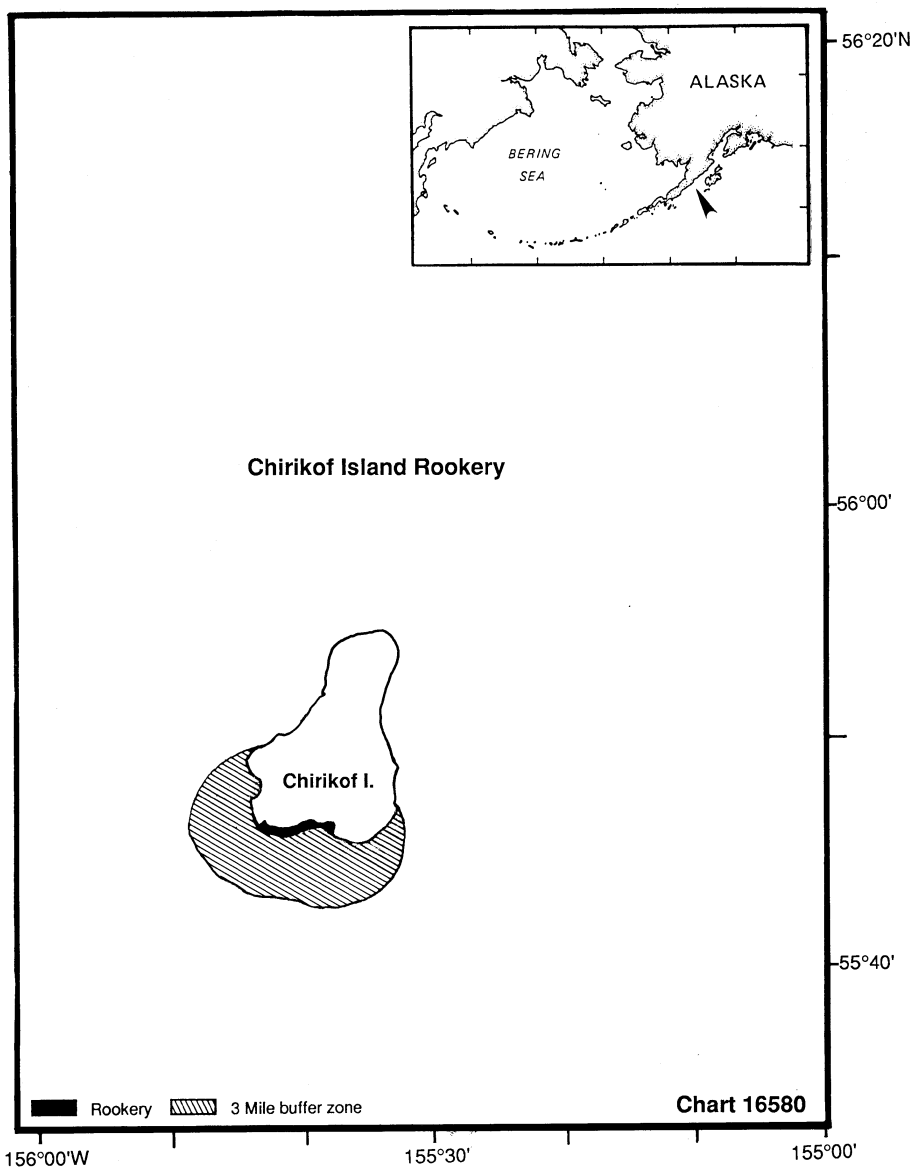
ALASKA
BERING SEA
Chirikof Island Rookery
Chirikof I.
56°20'N
56°00'
55°40'
Rookery
3 Mile buffer zone
Chart 16580
156°00'W
155°30'
155°00'

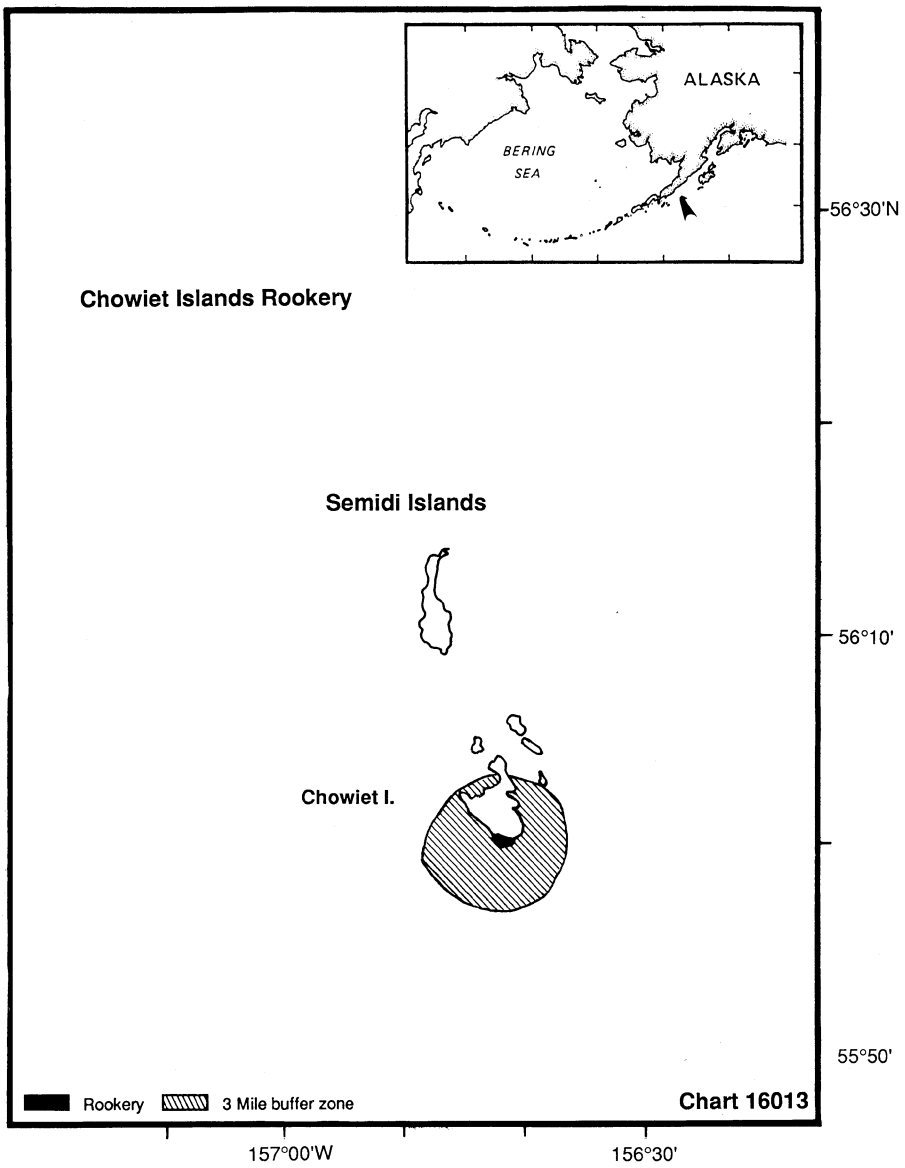
ALASKA
BERING SEA
56°30'N
Chowiet Islands Rookery
Semidi Islands
56°10'
Chowiet I.
55°50'
Rookery
3 Mile buffer zone
Chart 16013
157°00'W
156°30'

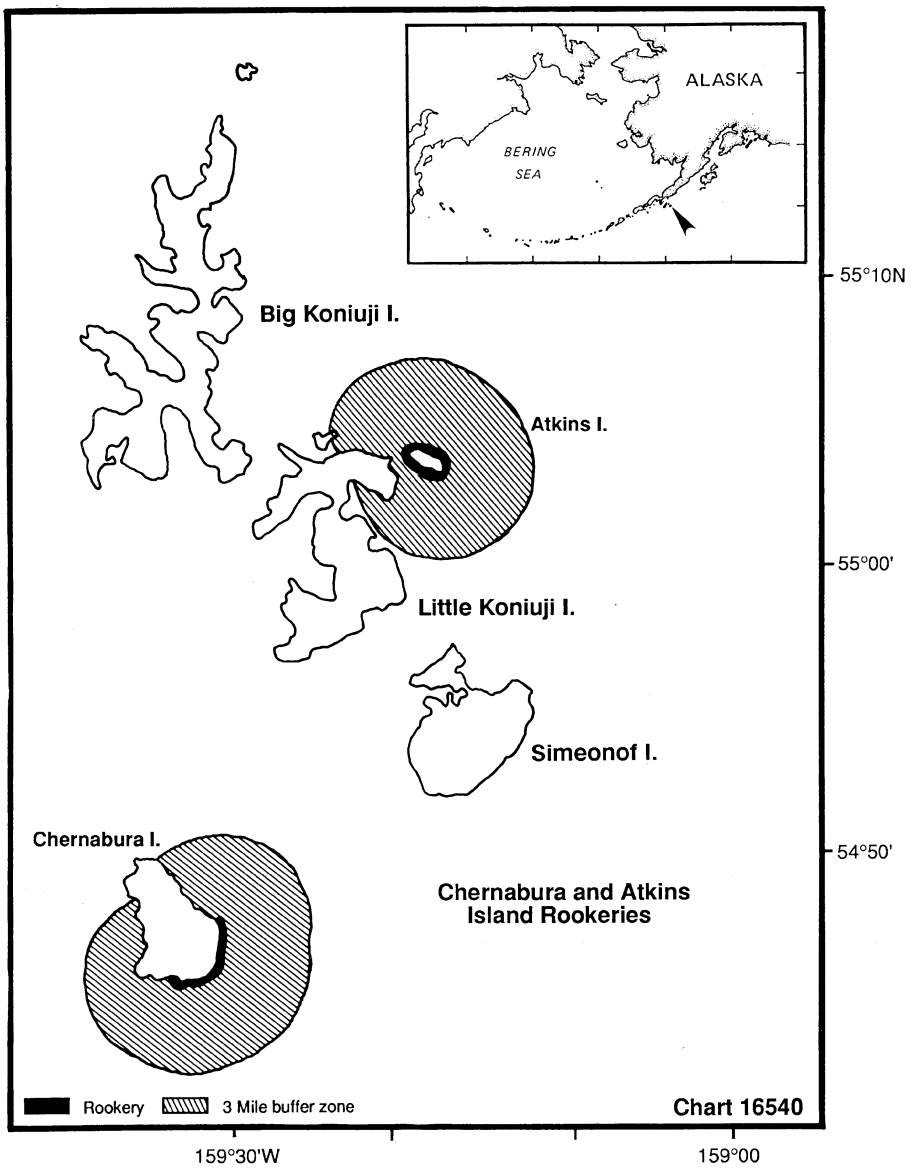
ALASKA
BERING SEA
55°10N
Big Koniuji I.
Atkins I.
55°00'
Little Koniuji I.
Simeonof I.
Chernabura I.
54°50'
Chernabura and Atkins Island Rookeries
Rookery
3 Mile buffer zone
Chart 16540
159°30'W
159°00

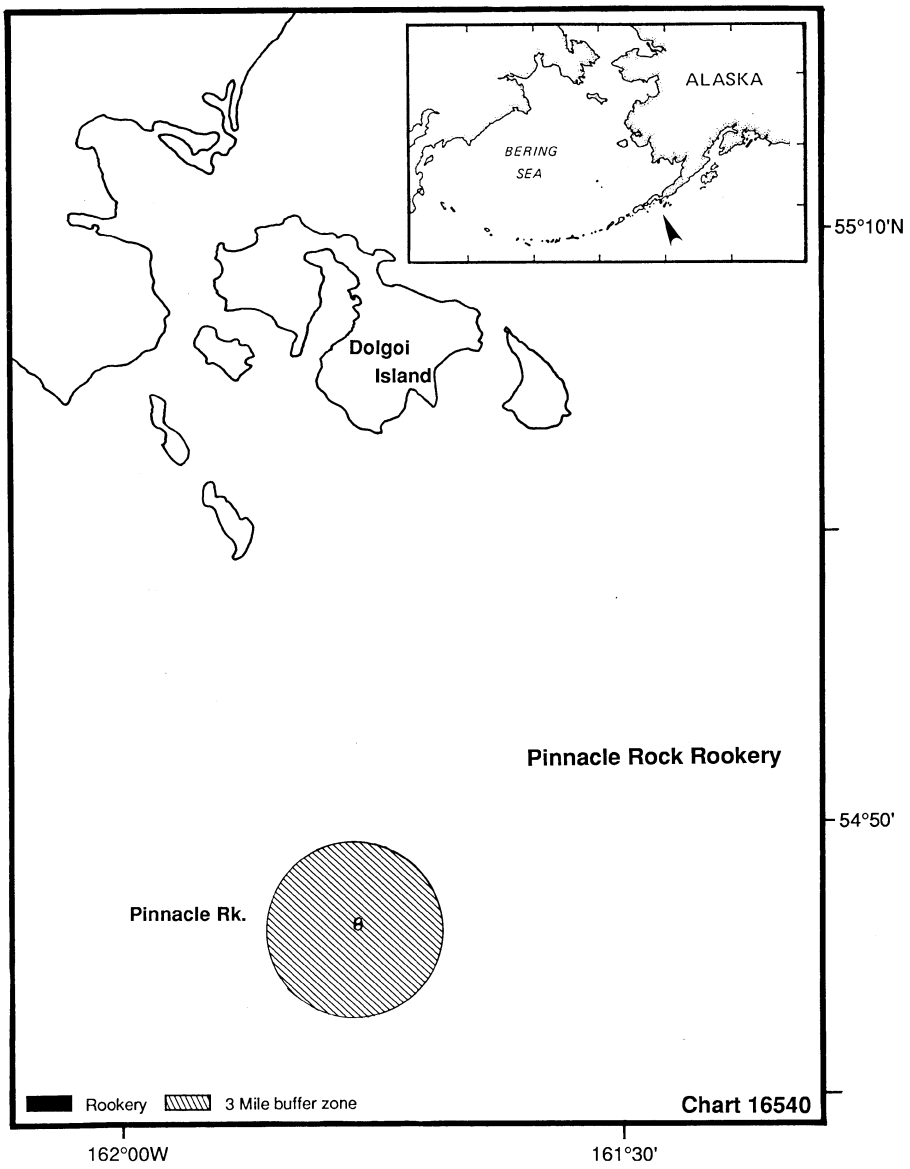
ALASKA
BERING SEA
55°10'N
Dolgoi Island
Pinnacle Rock Rookery
54°50'
Pinnacle Rk.
Rookery
3 Mile buffer zone
Chart 16540
162°00W
161°30'

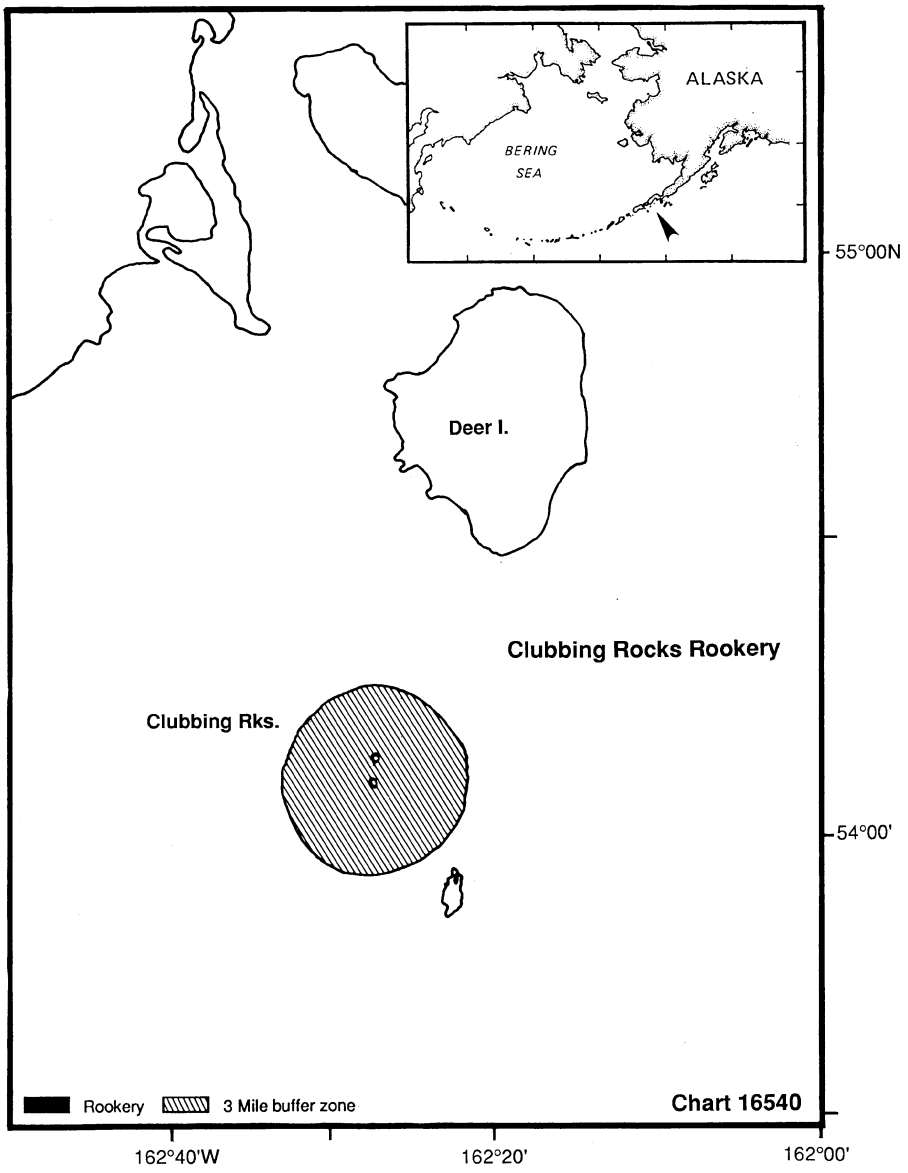
ALASKA
BERING SEA
55°00N
Deer I.
Clubbing Rocks Rookery
Clubbing Rks.
54°00'
Rookery
3 Mile buffer zone
Chart 16540
162°40'W
162°20'
162°00'

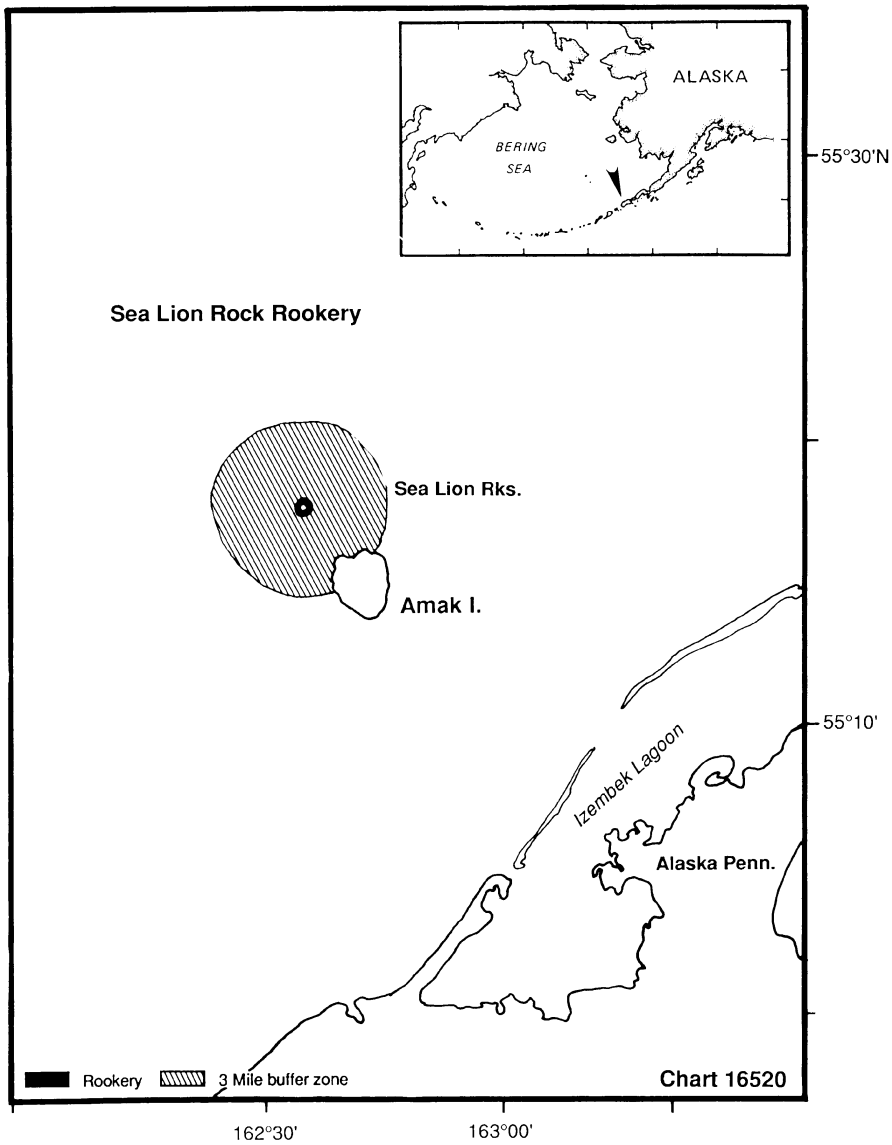
ALASKA
BERING SEA
55°30'N
Sea Lion Rock Rookery
Sea Lion Rks.
Amak I.
55°10'
Izembek Lagoon
Alaska Penn.
Rookery
3 Mile buffer zone
Chart 16520
162°30'
163°00'

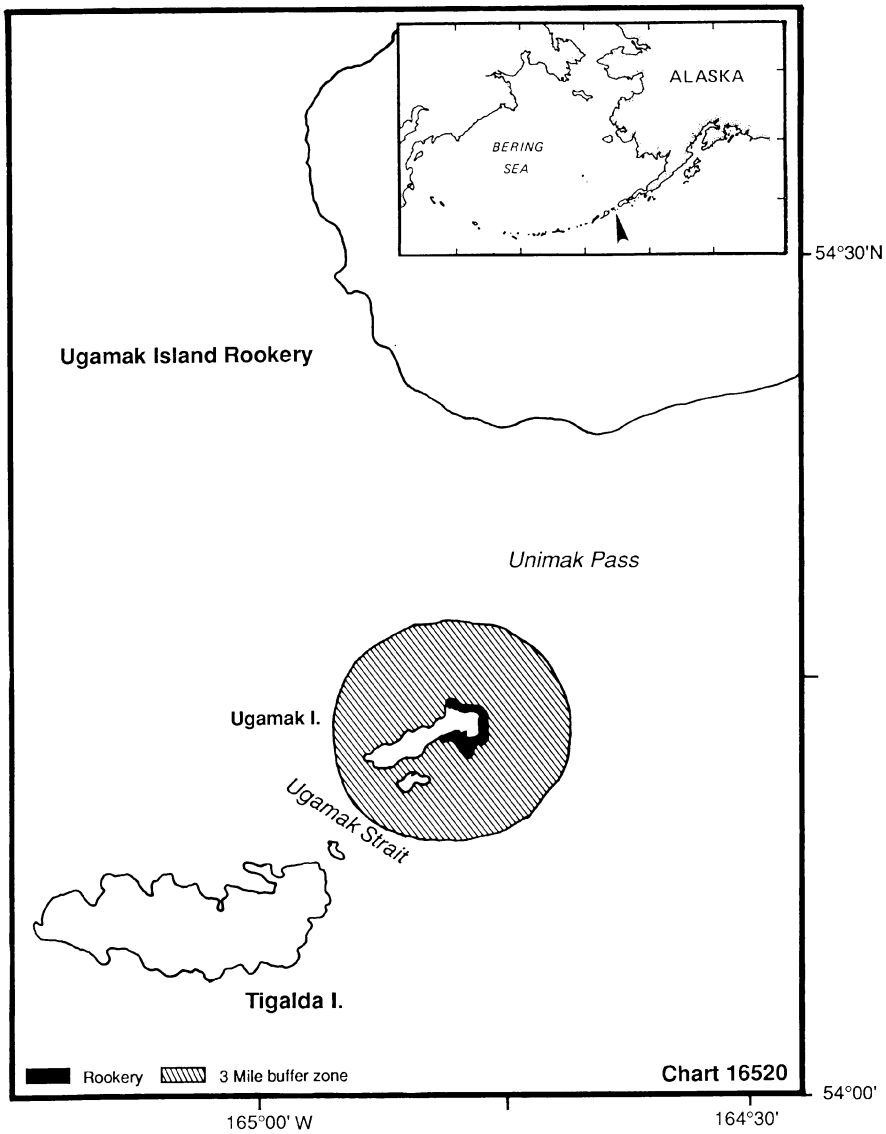
ALASKA
BERING SEA
54°30'N
Ugamak Island Rookery
Unimak Pass
Ugamak I.
Ugamak Strait
Tigalda I.
Rookery
3 Mile buffer zone
Chart 16520
54°00'
165°00' W
164°30'

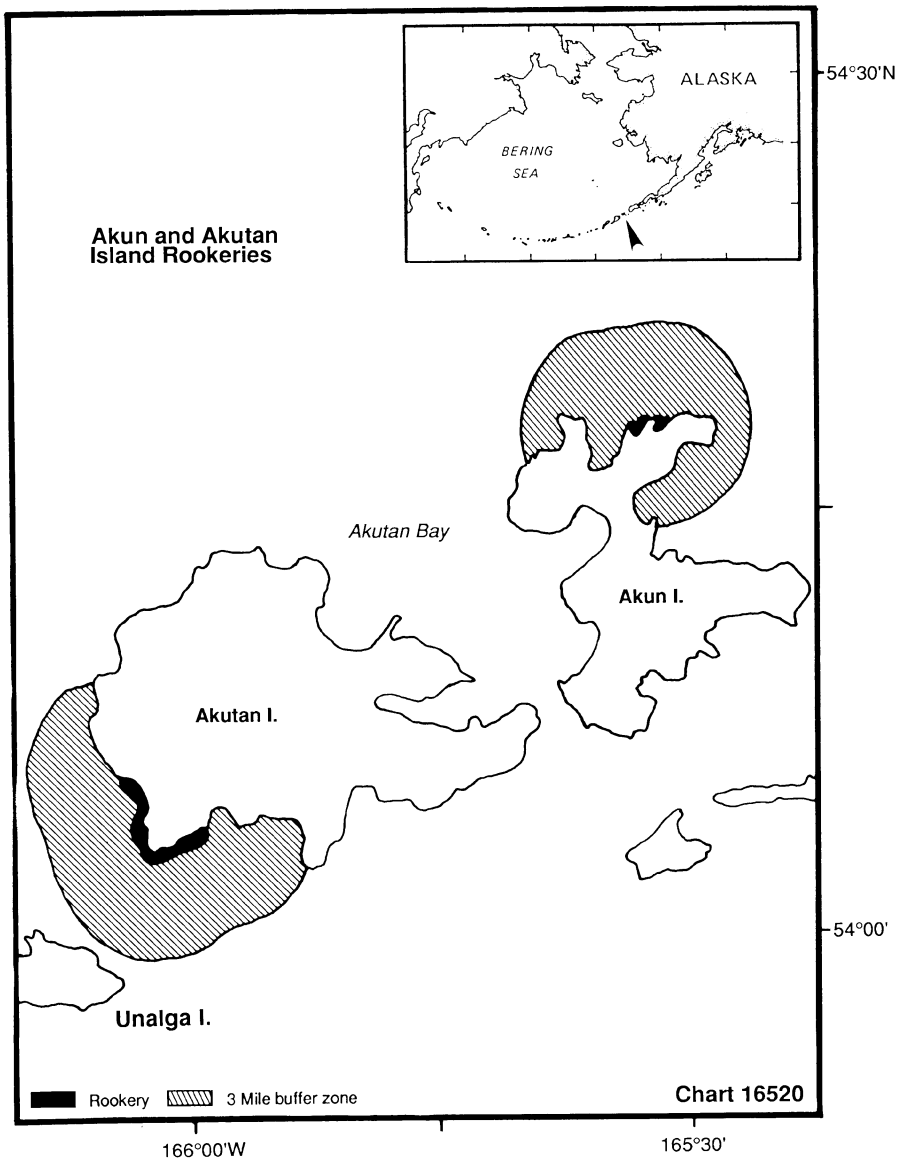
ALASKA
BERING SEA
54°30'N
Akun and Akutan Island Rookeries
Akutan Bay
Akun I.
Akutan I.
54°00'
Unalga I.
Rookery
3 Mile buffer zone
Chart 16520
166°00'W
165°30'

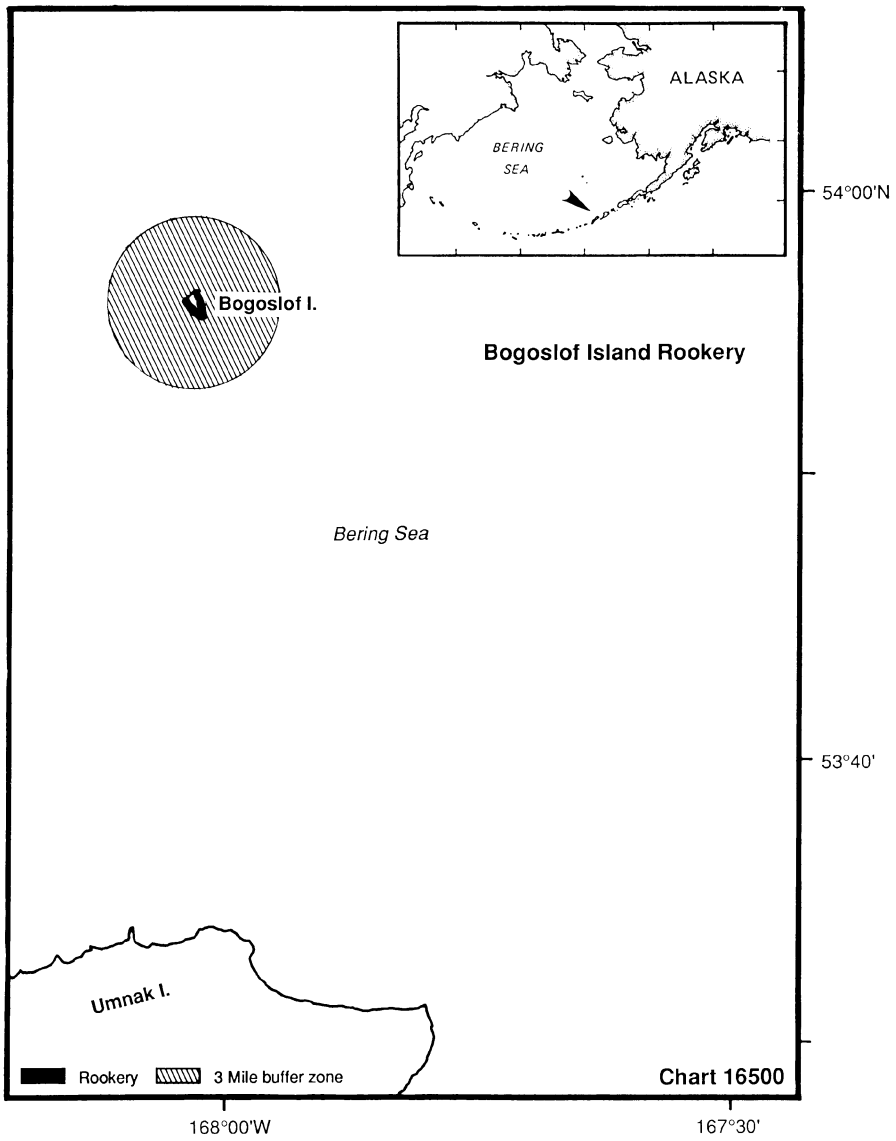
ALASKA
BERING SEA
54°00'N
Bogoslof I.
Bogoslof Island Rookery
Bering Sea
53°40'
Umnak I.
Rookery
3 Mile buffer zone
Chart 16500
168°00'W
167°30'

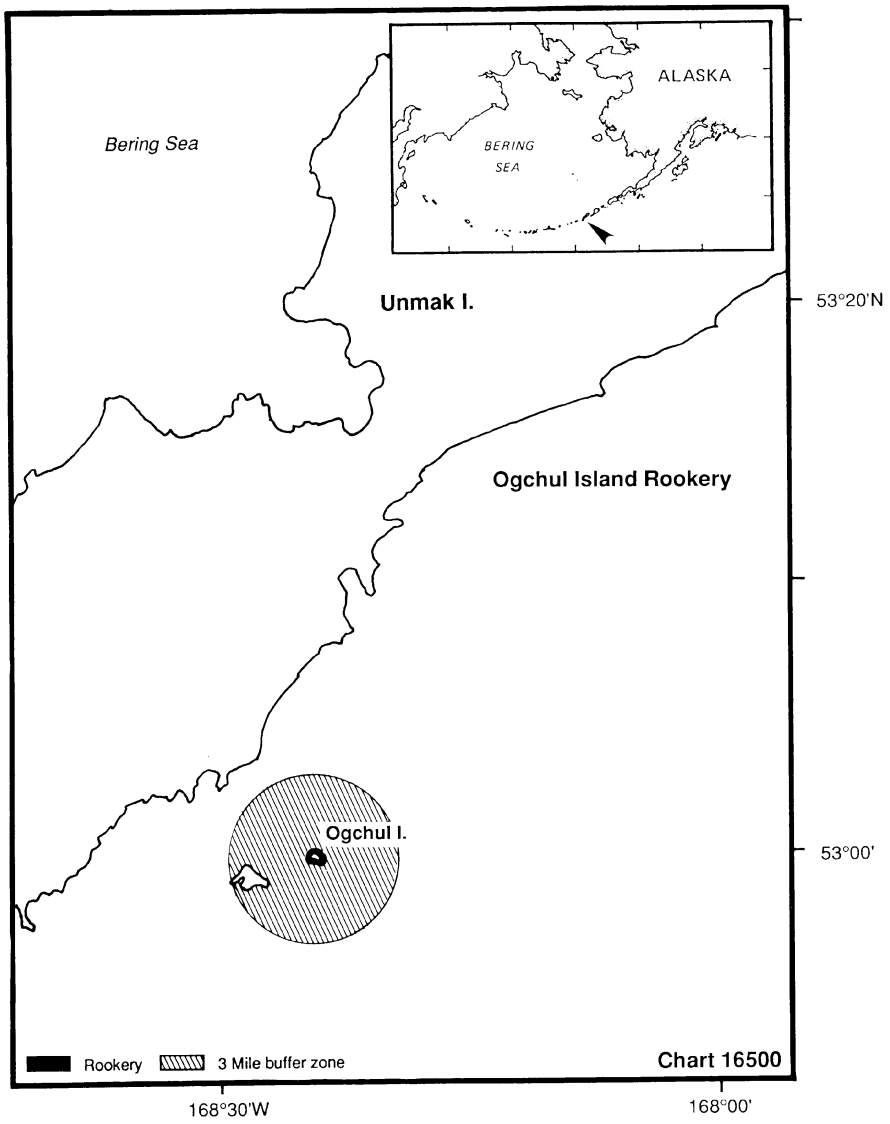
Bering Sea
ALASKA
BERING
SEA
Unmak I.
53°20'N
Ogchul Island Rookery
Ogchul I.
53°00'
Rookery
3 Mile buffer zone
Chart 16500
168°30'W
168°00'

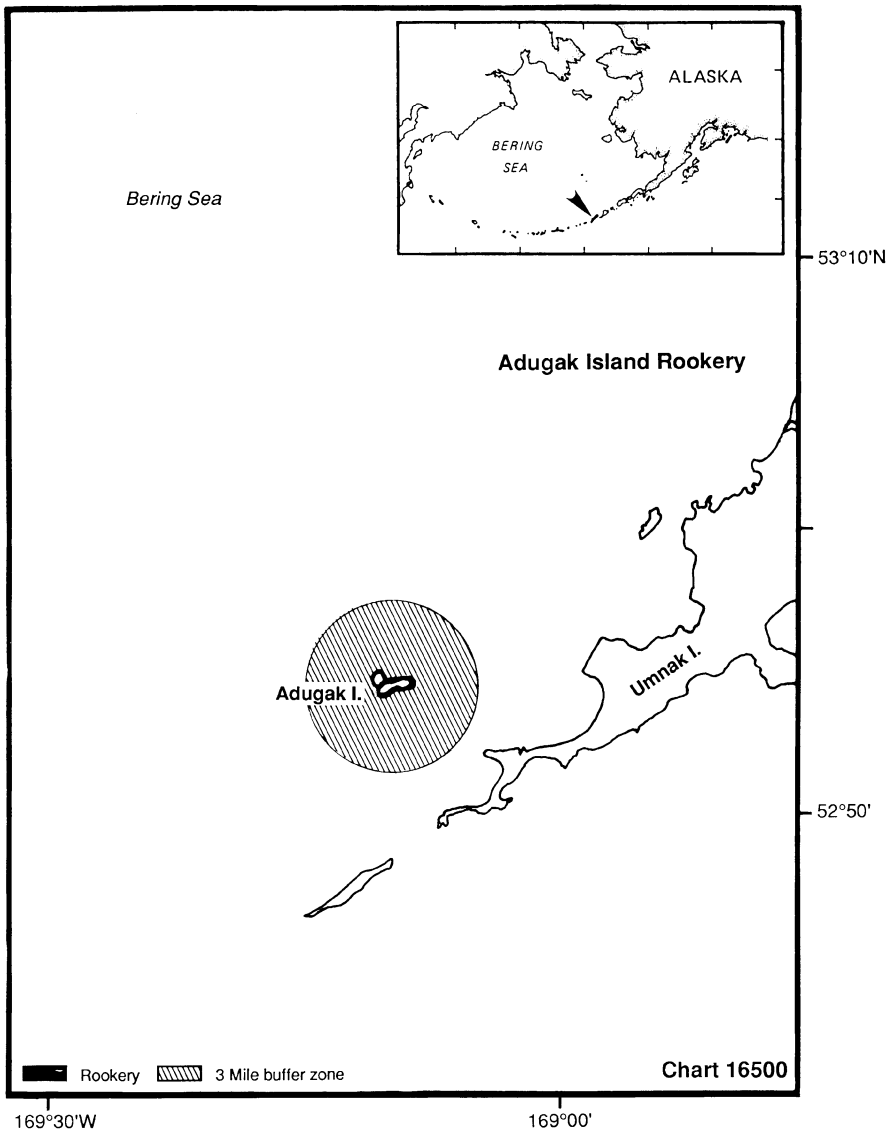
ALASKA
BERING SEA
Bering Sea
53°10'N
Adugak Island Rookery
Adugak I.
Umnak I.
52°50'
Rookery
3 Mile buffer zone
Chart 16500
169°30'W
169°00'

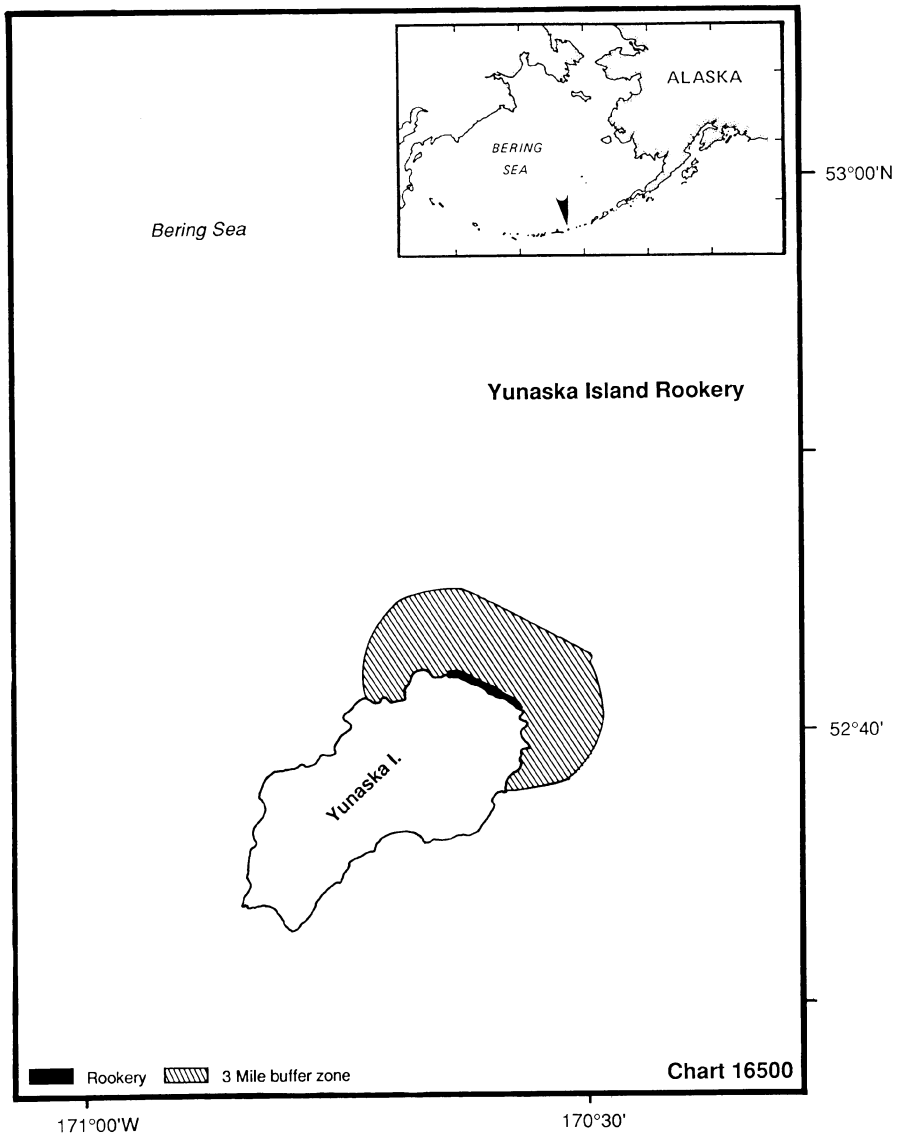
ALASKA
BERING SEA
Bering Sea
Yunaska Island Rookery
Yunaska I.
53°00'N
52°40'
Rookery
3 Mile buffer zone
Chart 16500
171°00'W
170°30'

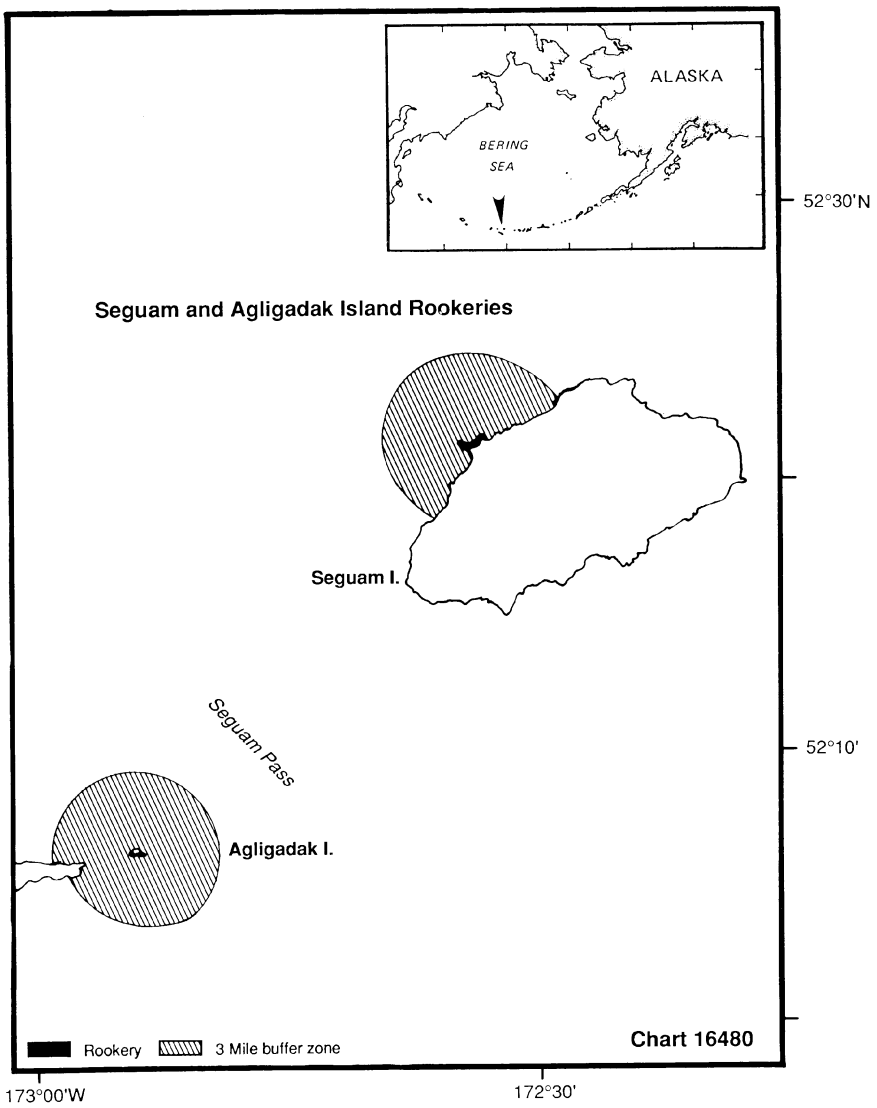
ALASKA
BERING SEA
52°30'N
Seguam and Agligadak Island Rookeries
Seguam I.
Seguam Pass
52°10'
Agligadak I.
Rookery
3 Mile buffer zone
Chart 16480
173°00'W
172°30'

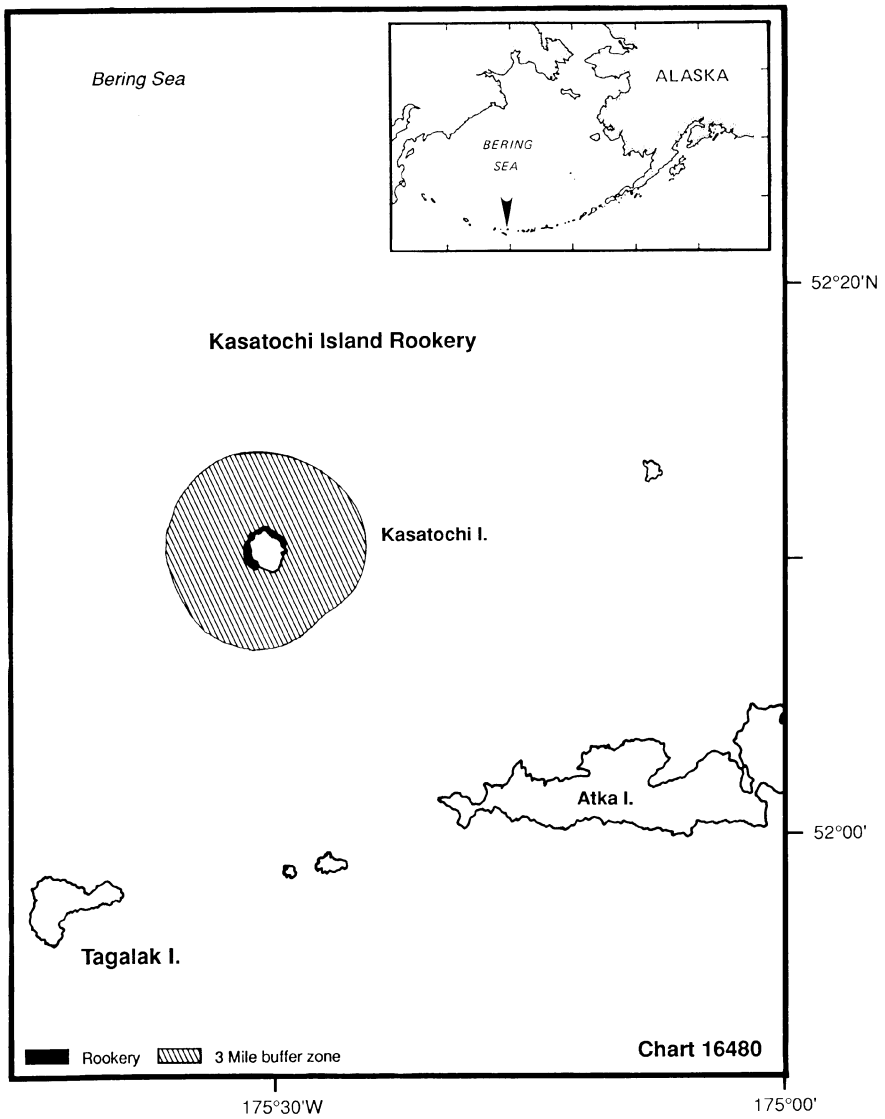
Bering Sea
ALASKA
BERING SEA
52°20'N
Kasatochi Island Rookery
Kasatochi I.
Atka I.
52°00'
Tagalak I.
Rookery
3 Mile buffer zone
Chart 16480
175°30'W
175°00'

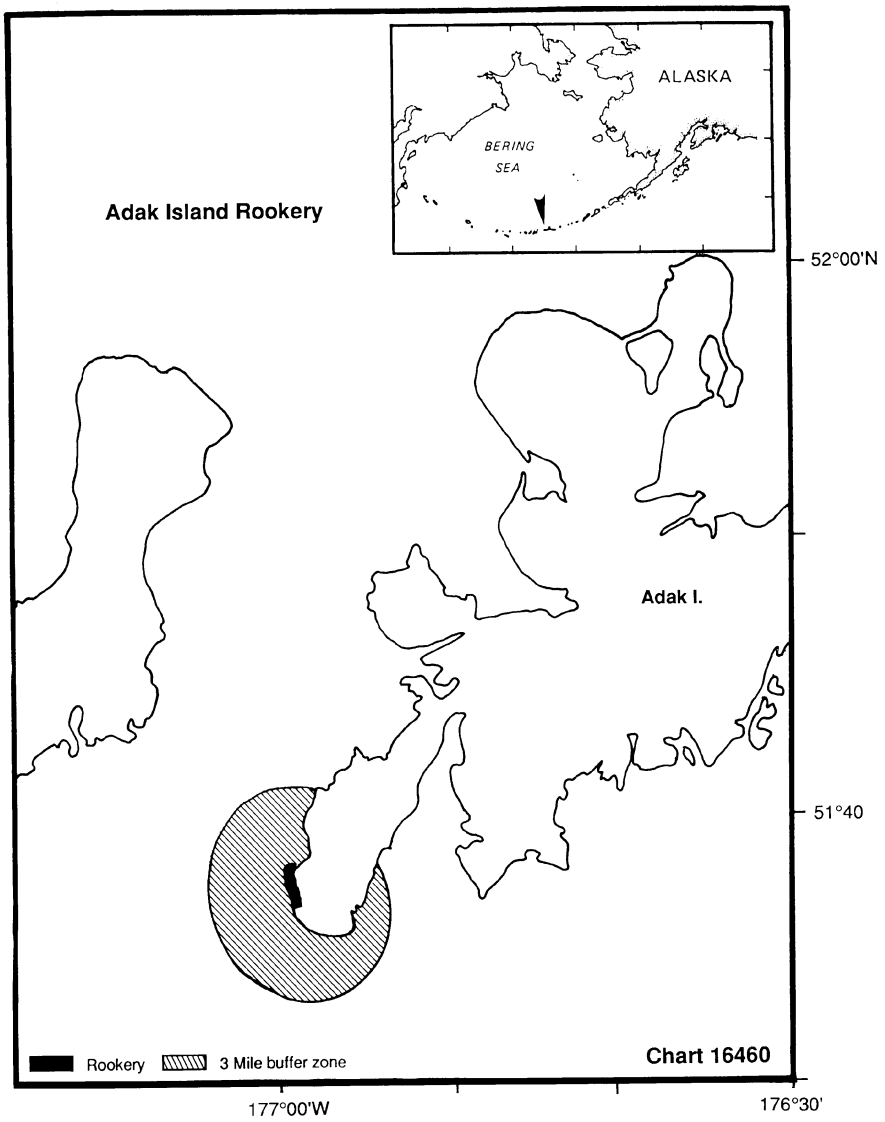
ALASKA
BERING SEA
Adak Island Rookery
52°00'N
Adak I.
51°40
Rookery
3 Mile buffer zone
Chart 16460
177°00'W
176°30'

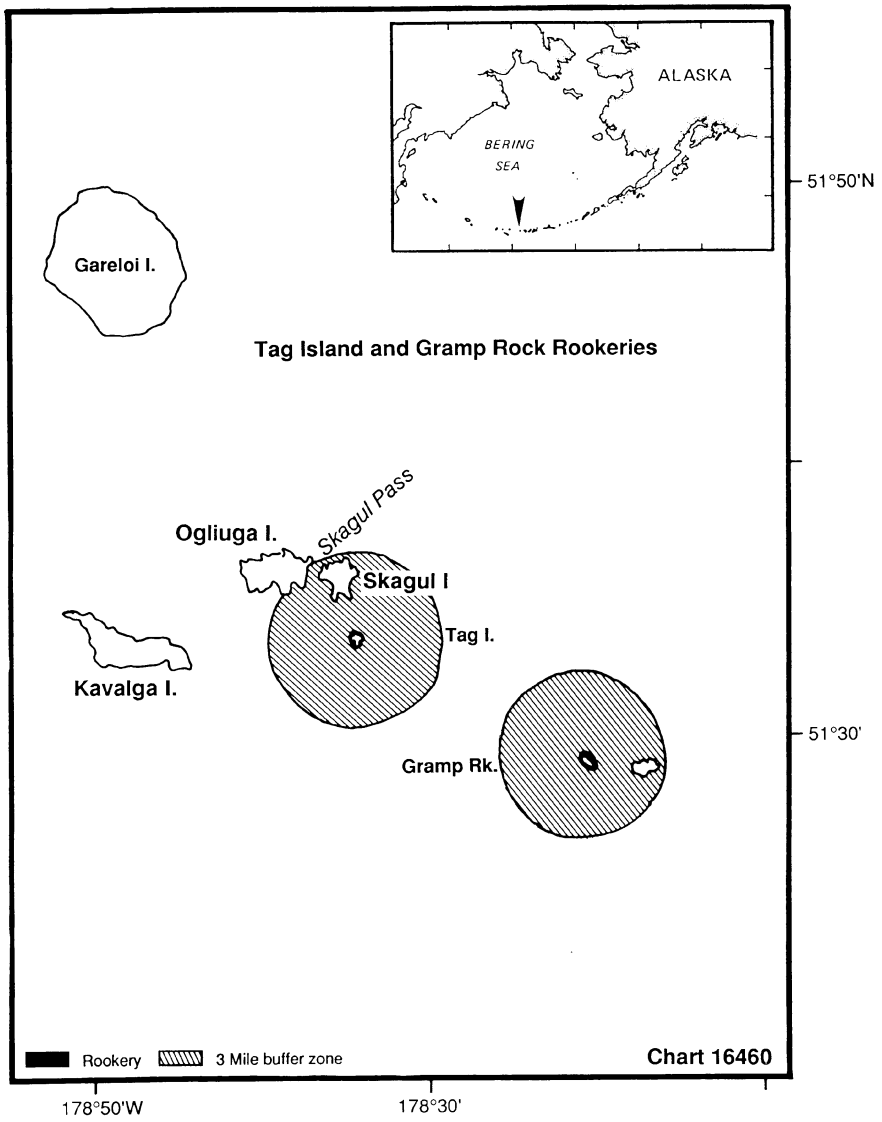
ALASKA
BERING SEA
51°50'N
Gareloi I.
Tag Island and Gramp Rock Rookeries
Skagul Pass
Ogliuga I.
Skagul I
Tag I.
Kavalga I.
51°30'
Gramp Rk.
Rookery
3 Mile buffer zone
Chart 16460
178°50'W
178°30'

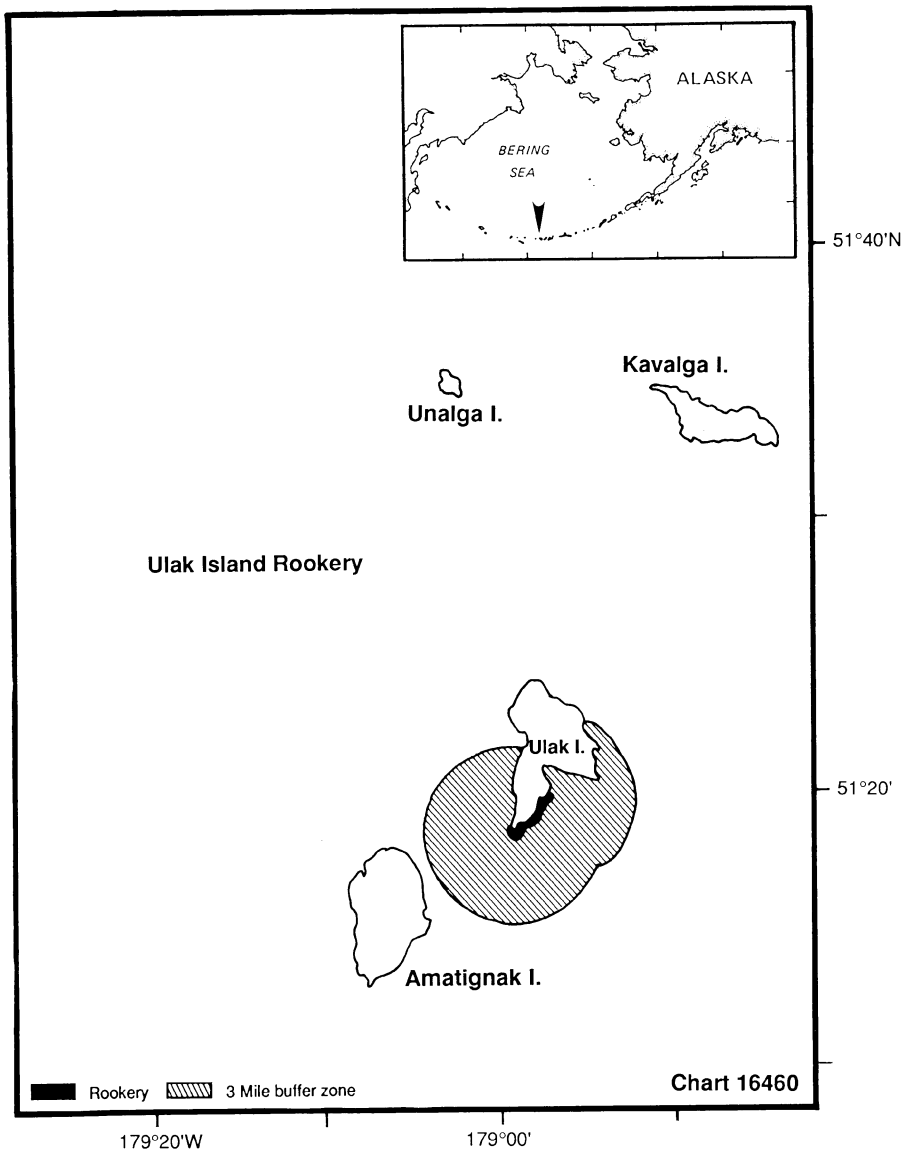
ALASKA
BERING SEA
51°40'N
Kavalga I.
Unalga I.
Ulak Island Rookery
Ulak I.
51°20'
Amatignak I.
Rookery
3 Mile buffer zone
Chart 16460
179°20'W
179°00'

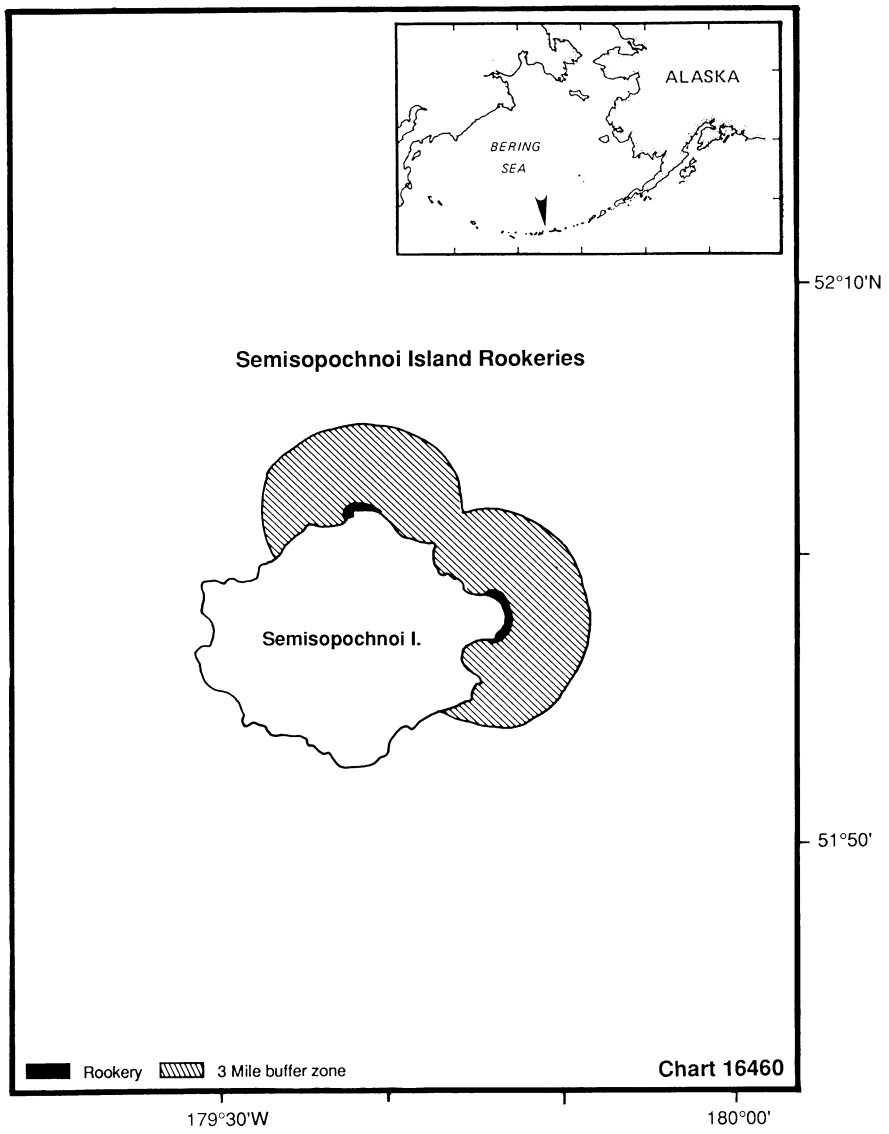
ALASKA
BERING SEA
52°10'N
Semisopochnoi Island Rookeries
Semisopochnoi I.
51°50'
Rookery
3 Mile buffer zone
Chart 16460
179°30'W
180°00'

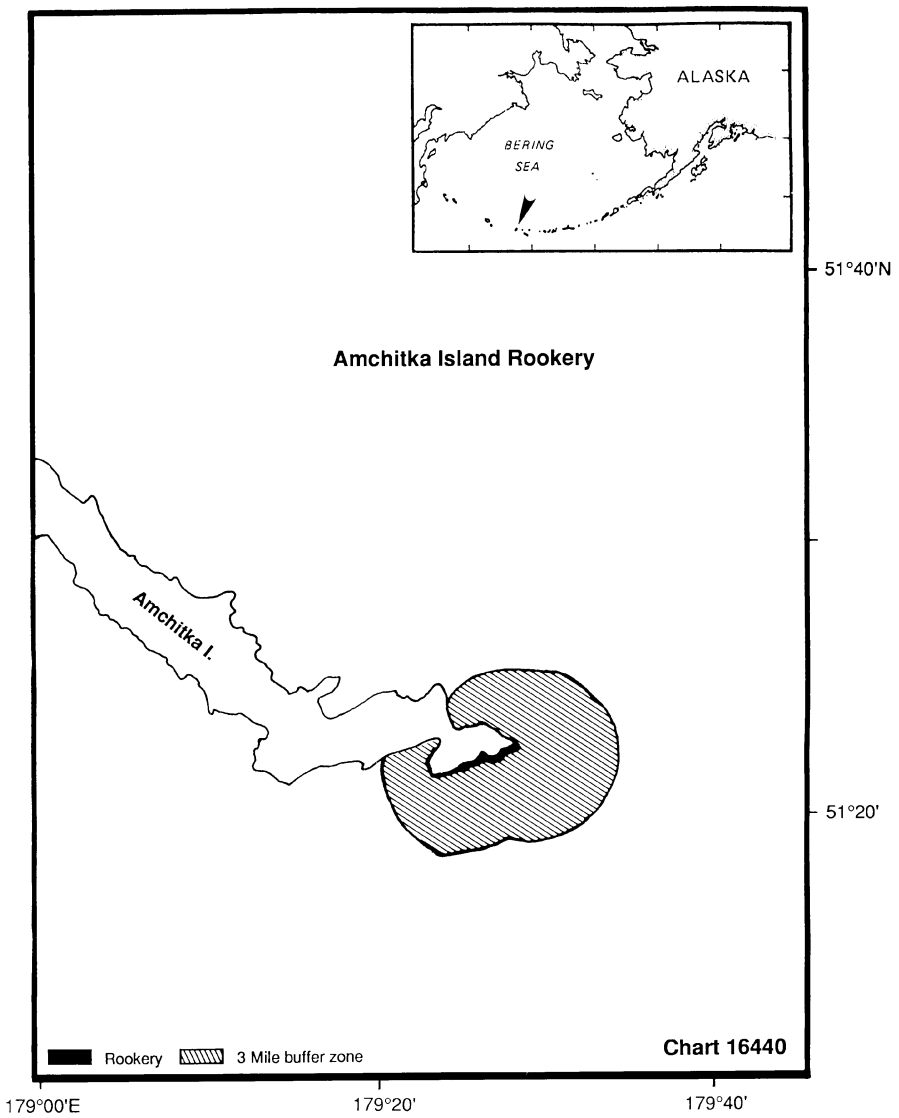
ALASKA
BERING SEA
51°40'N
Amchitka Island Rookery
Amchitka I.
51°20'
Rookery
3 Mile buffer zone
Chart 16440
179°00'E
179°20'
179°40'

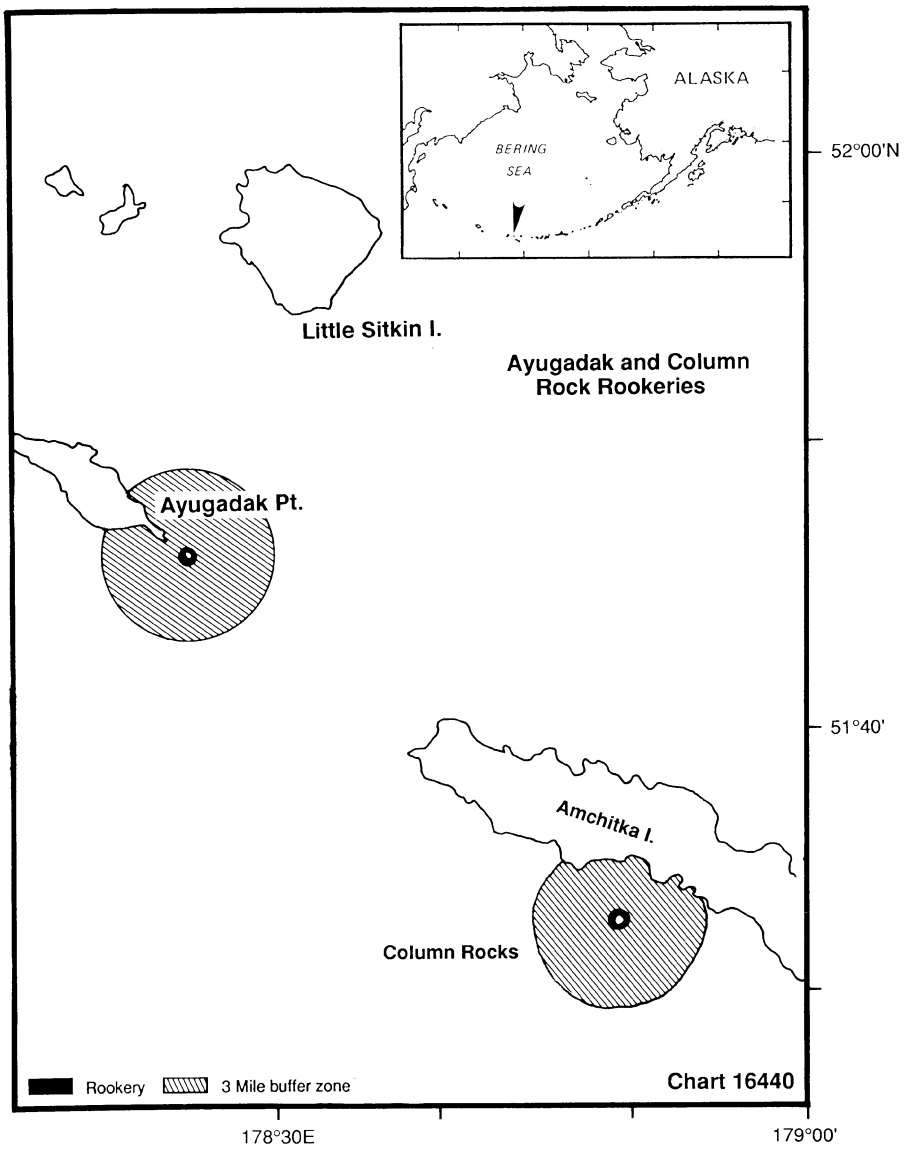
ALASKA
BERING SEA
52°00'N
Little Sitkin I.
Ayugadak and Column Rock Rookeries
Ayugadak Pt.
51°40'
Amchitka I.
Column Rocks
Rookery
3 Mile buffer zone
Chart 16440
178°30E
179°00'

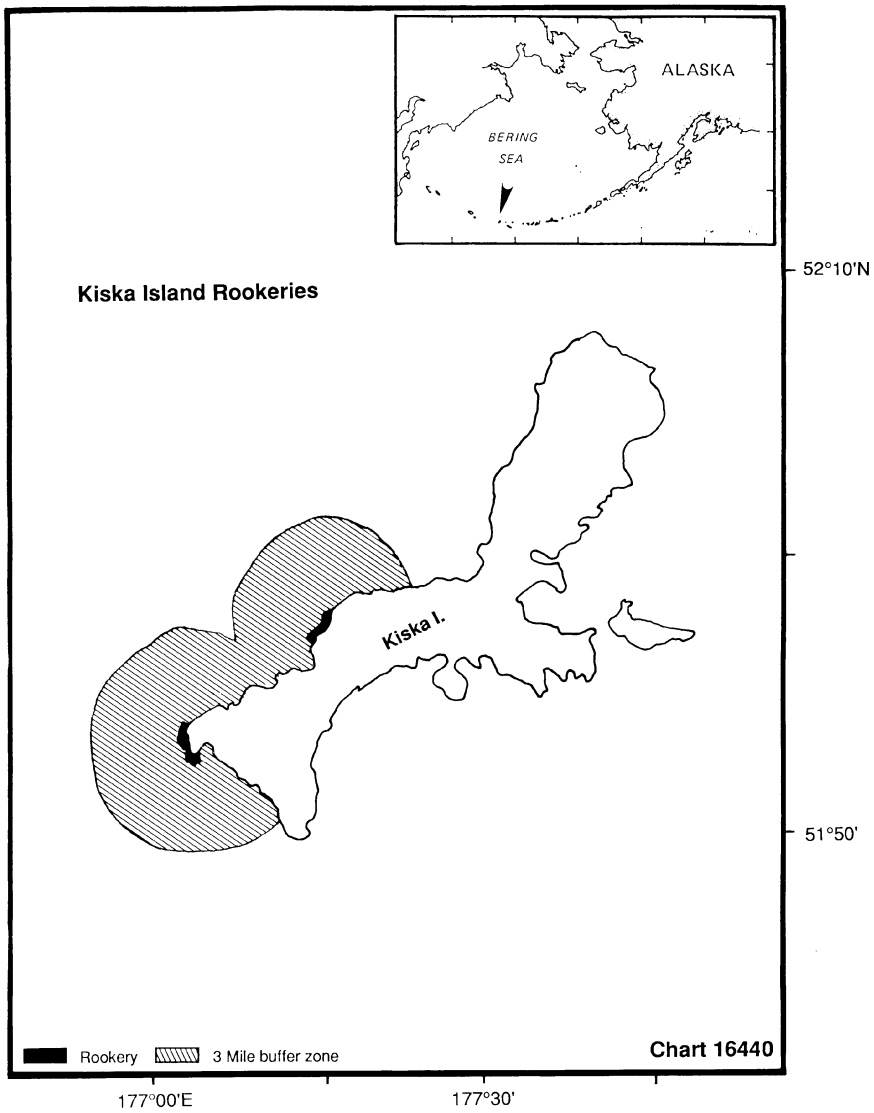
ALASKA
BERING SEA
Kiska Island Rookeries
52°10'N
Kiska I.
51°50'
Rookery
3 Mile buffer zone
Chart 16440
177°00'E
177°30'

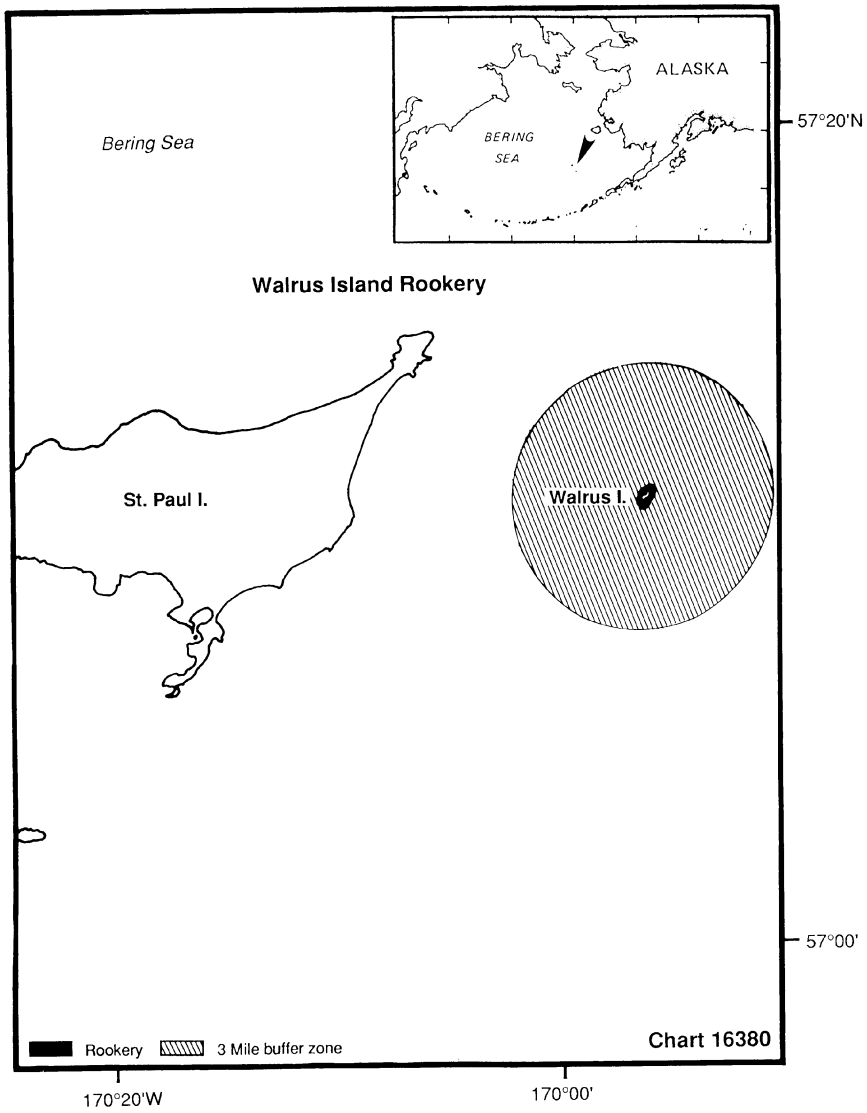
ALASKA
BERING SEA
Bering Sea
57°20'N
Walrus Island Rookery
St. Paul I.
Walrus I.
57°00'
Rookery
3 Mile buffer zone
Chart 16380
170°20'W
170°00'

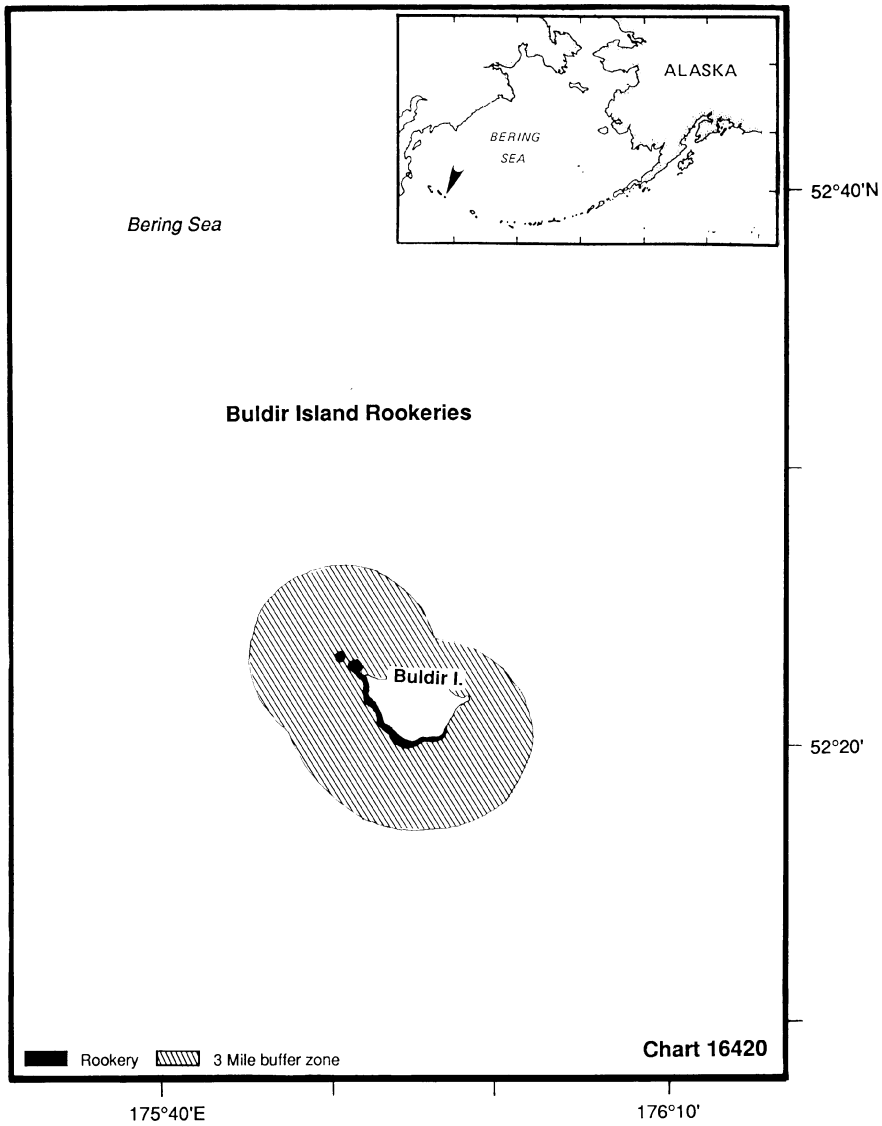
ALASKA
BERING SEA
52°40'N
Bering Sea
Buldir Island Rookeries
Buldir I.
52°20'
Rookery
3 Mile buffer zone
Chart 16420
175°40'E
176°10'

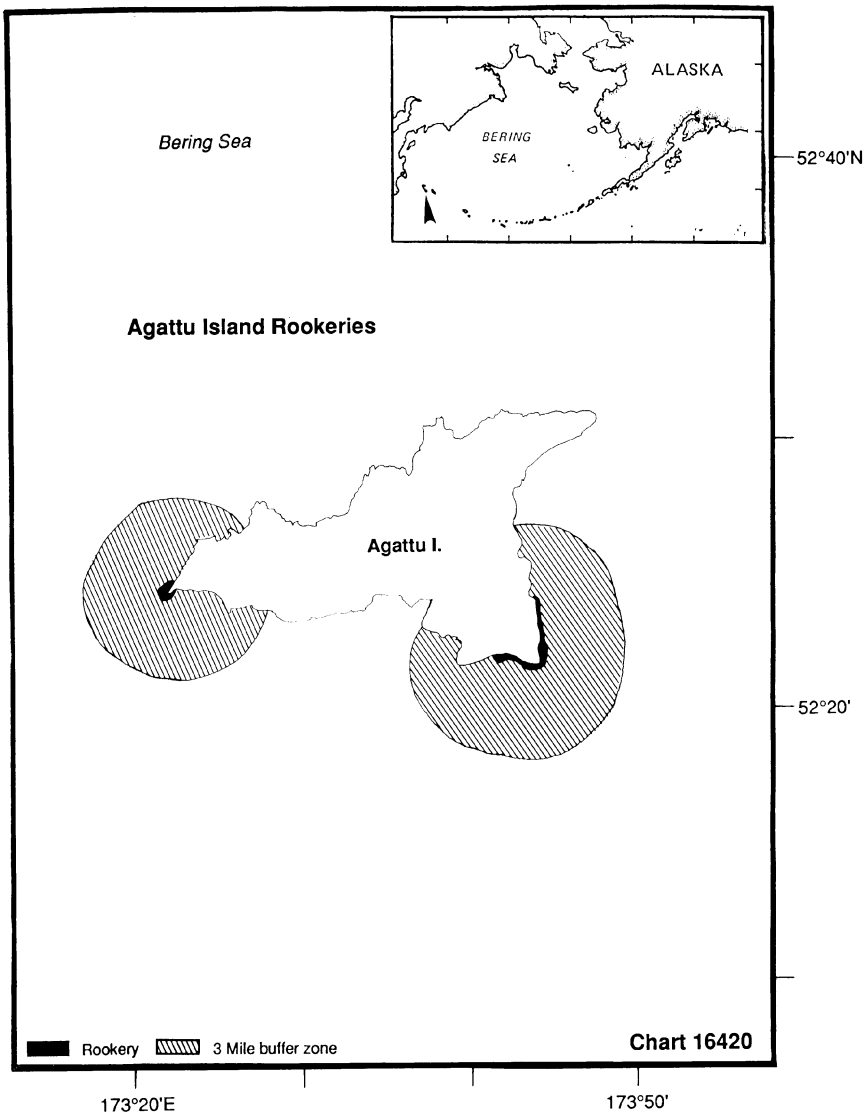
Bering Sea
ALASKA
BERING SEA
52°40'N
Agattu Island Rookeries
Agattu I.
52°20'
Rookery
3 Mile buffer zone
Chart 16420
173°20'E
173°50'

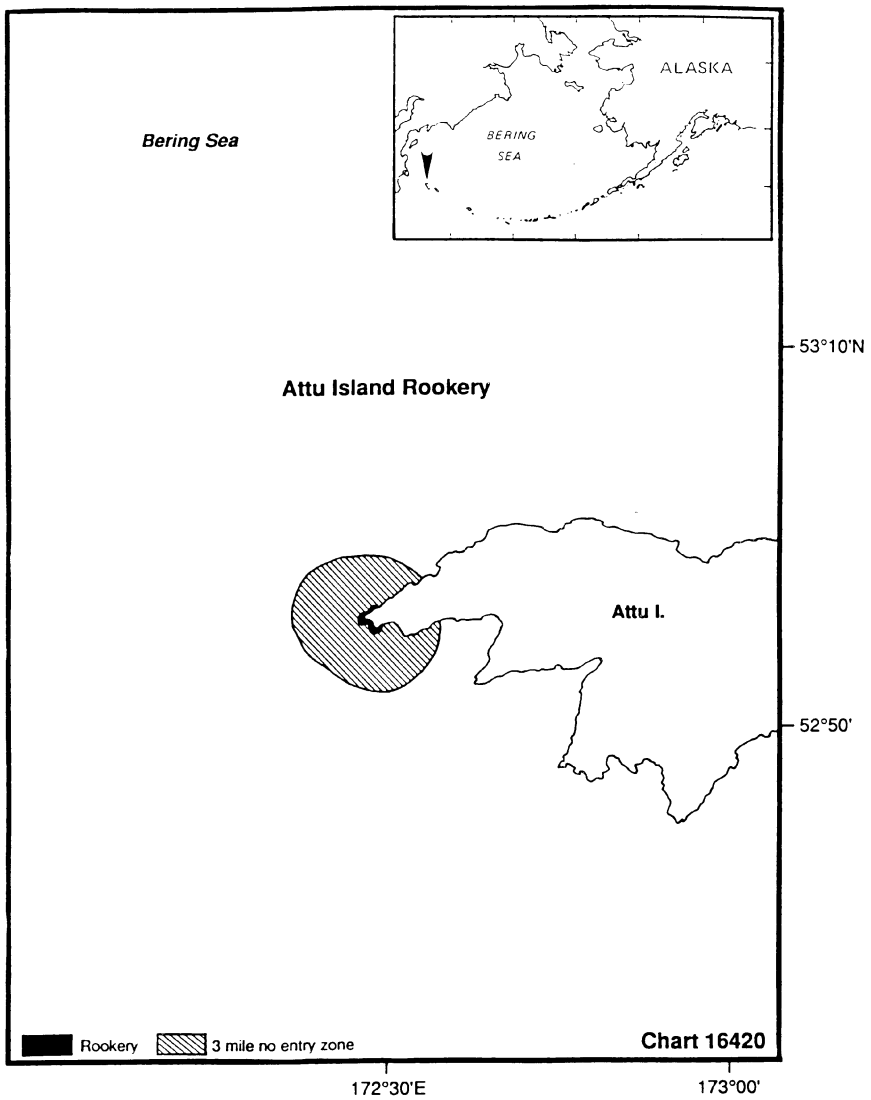

(4) *Commercial Fishing Operations.* The incidental mortality and serious injury of endangered and threatened Steller sea lions in commercial fisheries can be authorized in compliance with sections 101(a)(5) and 118 of the Marine Mammal Protection Act.

(b) *Exceptions*—(1) *Permits.* The Assistant Administrator may issue permits authorizing activities that would otherwise be prohibited under paragraph (a) of this section in accordance with and subject to the provisions of part 222, subpart C—General Permit Procedures.

(2) *Official activities.* The taking of Steller sea lions must be reported within 30 days to the Regional Administrator, Alaska Region. Paragraph (a) of this section does not prohibit or restrict a Federal, state or local government official, or his or her designee, who is acting in the course of official duties from:

(i) Taking a Steller sea lion in a humane manner, if the taking is for the protection or welfare of the animal, the protection of the public health and welfare, or the nonlethal removal of nuisance animals; or

(ii) Entering the buffer areas to perform activities that are necessary for national defense, or the performance of other legitimate governmental activities.

(3) *Subsistence takings by Alaska natives.* Paragraph (a) of this section does not apply to the taking of Steller sea lions for subsistence purposes under section 10(e) of the Act.

(4) *Emergency situations.* Paragraph (a)(2) of this section does not apply to an emergency situation in which compliance with that provision presents a threat to the health, safety, or life of a person or presents a significant threat to the vessel or property.

(5) *Exemptions.* Paragraph (a)(2) of this section does not apply to any activity authorized by a prior written exemption from the Director, Alaska Region, National Marine Fisheries Service. Concurrently with the issuance of any exemption, the Assistant Administrator will publish notice of the exemption in the FEDERAL REGISTER. An exemption may be granted only if the activity will not have a significant adverse affect on Steller sea lions, the activity has been conducted historically or traditionally in the buffer zones, and there is no readily available and acceptable alternative to or site for the activity.

(6) *Navigational transit.* Paragraph (a)(2) of this section does not prohibit a vessel in transit from passing through a strait, narrows, or passageway listed in this paragraph if the vessel proceeds in continuous transit and maintains a minimum of 1 nautical mile from the rookery site. The listing of a strait, narrows, or passageway does not indicate that the area is safe for navigation. The listed straits, narrows, or passageways include the following:

Rookery	Straits, narrows, or pass
Akutan Island	Akutan Pass between Cape Morgan and Unalga Island.
Clubbing Rocks.	Between Clubbing Rocks and Cherni Island.
Outer Island ...	Wildcat Pass between Rabbit and Ragged Islands.

(c) *Penalties.* (1) Any person who violates this section or the Act is subject to the penalties specified in section 11 of the Act, and any other penalties provided by law.

(2) Any vessel used in violation of this section or the Endangered Species Act is subject to forfeiture under section 11(e)(4)(B) of the Act.

[55 FR 49210, Nov. 26, 1990, as amended at 56 FR 42542, Aug. 28, 1991; 56 FR 58184, Nov. 18, 1991; 58 FR 16371, Mar. 26, 1993; 58 FR 53139, 53141, Oct. 14, 1993; 58 FR 58594, Nov. 2, 1993; 62 FR 24355, May 5, 1997. Redesignated and amended at 64 FR 14068–14069, Mar. 23, 1999]

§ 223.203 Anadromous fish.

Available guidance documents cited in the regulatory text are listed in Appendix A to this section.

(a) *Prohibitions.* The prohibitions of section 9(a)(1) of the ESA (16 U.S.C. 1538(a)(1)) relating to endangered species apply to anadromous fish with an intact adipose fin that are part of the threatened species of salmonids listed in § 223.102(a).

(b) *Limits on the prohibitions.* The limits to the prohibitions of paragraph (a) of this section relating to threatened species of salmonids listed in § 223.102(a) are described in the following paragraphs (b)(1) through (b)(13):

(1) The exceptions of section 10 of the ESA (16 U.S.C. 1539) and other exceptions under the Act relating to endangered species, including regulations in part 222 of this chapter implementing such exceptions, also apply to the threatened species of salmonids listed in § 223.102(a).

(2) The prohibitions of paragraph (a) of this section relating to threatened species of salmonids listed in § 223.102(a) do not apply to activities specified in an application for ESA 4(d) authorization for scientific purposes or

to enhance the conservation or survival of the species, provided that the application has been received by the Assistant Administrator for Fisheries, NOAA (AA), no later than April 3, 2006. The prohibitions of this section apply to these activities upon the AA's rejection of the application as insufficient, upon issuance or denial of authorization, or March 1, 2007, whichever occurs earliest.

(3) The prohibitions of paragraph (a) of this section relating to threatened species of salmonids listed in § 223.102(a) do not apply to any employee or designee of NMFS, the United States Fish and Wildlife Service, any Federal land management agency, the Idaho Department of Fish and Game (IDFG), Washington Department of Fish and Wildlife (WDFW), the Oregon Department of Fish and Wildlife (ODFW), California Department of Fish and Game (CDFG), or of any other governmental entity that has co-management authority for the listed salmonids, when the employee or designee, acting in the course of his or her official duties, takes a threatened salmonid without a permit if such action is necessary to:

(i) Aid a sick, injured, or stranded salmonid,

(ii) Dispose of a dead salmonid, or

(iii) Salvage a dead salmonid which may be useful for scientific study.

(iv) Each agency acting under this limit on the take prohibitions of paragraph (a) of this section is to report to NMFS the numbers of fish handled and their status, on an annual basis. A designee of the listed entities is any individual the Federal or state fishery agency or other co-manager has authorized in writing to perform the listed functions.

(4) The prohibitions of paragraph (a) of this section relating to threatened species of salmonids listed in § 223.102(a) do not apply to fishery harvest activities provided that:

(i) Fisheries are managed in accordance with a NMFS-approved Fishery Management and Evaluation Plan (FMEP) and implemented in accordance with a letter of concurrence from NMFS. NMFS will approve an FMEP only if it clearly defines its intended scope and area of impact and sets forth the management objectives and performance indicators for the plan. The plan must adequately address the following criteria:

(A) Define populations within affected listed ESUs, taking into account spatial and temporal distribution, genetic and phenotypic diversity, and other appropriate identifiably unique biological and life history traits. Populations may be aggregated for management purposes when dictated by information scarcity, if consistent with survival and recovery of the listed ESU. In identifying management units, the plan shall describe the reasons for using such units in lieu of population units, describe how the management units are defined, given biological and life history traits, so as to maximize consideration of the important biological diversity contained within the listed ESU, respond to the scale and complexity of the ESU, and help ensure consistent treatment of listed salmonids across a diverse geographic and jurisdictional range.

(B) Utilize the concepts of ''viable'' and ''critical'' salmonid population thresholds, consistent with the concepts contained in the technical document entitled ''Viable Salmonid Populations (NMFS, 2000b).'' The VSP paper provides a framework for identifying the biological requirements of listed salmonids, assessing the effects of management and conservation actions, and ensuring that such actions provide for the survival and recovery of listed species. Proposed management actions must recognize the significant differences in risk associated with viable and critical population threshold states and respond accordingly to minimize the long-term risks to population persistence. Harvest actions impacting populations that are functioning at or above the viable threshold must be designed to maintain the population or management unit at or above that level. For populations shown with a high degree of confidence to be above critical levels but not yet at viable levels, harvest management must not appreciably slow the population's achievement of viable function. Harvest actions impacting populations that are functioning at or below critical threshold must not be allowed to

appreciably increase genetic and demographic risks facing the population and must be designed to permit the population's achievement of viable function, unless the plan demonstrates that the likelihood of survival and recovery of the entire ESU in the wild would not be appreciably reduced by greater risks to that individual population.

(C) Set escapement objectives or maximum exploitation rates for each management unit or population based on its status and on a harvest program that assures that those rates or objectives are not exceeded. Maximum exploitation rates must not appreciably reduce the likelihood of survival and recovery of the ESU. Management of fisheries where artificially propagated fish predominate must not compromise the management objectives for commingled naturally spawned populations.

(D) Display a biologically based rationale demonstrating that the harvest management strategy will not appreciably reduce the likelihood of survival and recovery of the ESU in the wild, over the entire period of time the proposed harvest management strategy affects the population, including effects reasonably certain to occur after the proposed actions cease.

(E) Include effective monitoring and evaluation programs to assess compliance, effectiveness, and parameter validation. At a minimum, harvest monitoring programs must collect catch and effort data, information on escapements, and information on biological characteristics, such as age, fecundity, size and sex data, and migration timing.

(F) Provide for evaluating monitoring data and making any revisions of assumptions, management strategies, or objectives that data show are needed.

(G) Provide for effective enforcement and education. Coordination among involved jurisdictions is an important element in ensuring regulatory effectiveness and coverage.

(H) Include restrictions on resident and anadromous species fisheries that minimize any take of listed species, including time, size, gear, and area restrictions.

(I) Be consistent with plans and conditions established within any Federal court proceeding with continuing jurisdiction over tribal harvest allocations.

(ii) The state monitors the amount of take of listed salmonids occurring in its fisheries and provides to NMFS on a regular basis, as defined in NMFS' letter of concurrence for the FMEP, a report summarizing this information, as well as the implementation and effectiveness of the FMEP. The state shall provide NMFS with access to all data and reports prepared concerning the implementation and effectiveness of the FMEP.

(iii) The state confers with NMFS on its fishing regulation changes affecting listed ESUs to ensure consistency with the approved FMEP. Prior to approving a new or amended FMEP, NMFS will publish notification in the FEDERAL REGISTER announcing its availability for public review and comment. Such an announcement will provide for a comment period on the draft FMEP of not less than 30 days.

(iv) NMFS provides written concurrence of the FMEP which specifies the implementation and reporting requirements. NMFS' approval of a plan shall be a written approval by NMFS Southwest or Northwest Regional Administrator, as appropriate. On a regular basis, NMFS will evaluate the effectiveness of the program in protecting and achieving a level of salmonid productivity commensurate with conservation of the listed salmonids. If it is not, NMFS will identify ways in which the program needs to be altered or strengthened. If the responsible agency does not make changes to respond adequately to the new information, NMFS will publish notification in the FEDERAL REGISTER announcing its intention to withdraw the limit for activities associated with that FMEP. Such an announcement will provide for a comment period of not less than 30 days, after which NMFS will make a final determination whether to withdraw the limit so that the prohibitions would then apply to those fishery harvest activities. A template for developing FMEPs is available from NMFS Northwest Region's website (*www.nwr.noaa.gov*).

(v) The prohibitions of paragraph (a) of this section relating to threatened species of steelhead listed in § 223.102 (a)(5) through (a)(9), (a)(14), and (a)(15) do not apply to fisheries managed solely by the states of Oregon, Washington, Idaho, and California until January 8, 2001.

(5) The prohibitions of paragraph (a) of this section relating to threatened species of salmonids listed in § 223.102(a) do not apply to activity associated with artificial propagation programs provided that:

(i) A state or Federal Hatchery and Genetics Management Plan (HGMP) has been approved by NMFS as meeting the following criteria:

(A) The HGMP has clearly stated goals, performance objectives, and performance indicators that indicate the purpose of the program, its intended results, and measurements of its performance in meeting those results. Goals shall address whether the program is intended to meet conservation objectives, contribute to the ultimate sustainability of natural spawning populations, and/or intended to augment tribal, recreational, or commercial fisheries. Objectives should enumerate the results desired from the program that will be used to measure the program's success or failure.

(B) The HGMP utilizes the concepts of viable and critical salmonid population threshold, consistent with the concepts contained in the technical document entitled ''Viable Salmonid Populations'' (NMFS, 2000b). Listed salmonids may be purposefully taken for broodstock purposes only if the donor population is currently at or above the viable threshold and the collection will not impair its function; if the donor population is not currently viable but the sole objective of the current collection program is to enhance the propagation or survival of the listed ESU; or if the donor population is shown with a high degree of confidence to be above critical threshold although not yet functioning at viable levels, and the collection will not appreciably slow the attainment of viable status for that population.

(C) Taking into account health, abundances, and trends in the donor population, broodstock collection programs reflect appropriate priorities. The primary purpose of broodstock collection programs of listed species is to reestablish indigenous salmonid populations for conservation purposes. Such programs include restoration of similar, at-risk populations within the same ESU, and reintroduction of at-risk populations to underseeded habitat. After the species' conservation needs are met and when consistent with survival and recovery of the ESU, broodstock collection programs may be authorized by NMFS such for secondary purposes, as to sustain tribal, recreational, and commercial fisheries.

(D) The HGMP includes protocols to address fish health, broodstock collection, broodstock spawning, rearing and release of juveniles, deposition of hatchery adults, and catastrophic risk management.

(E) The HGMP evaluates, minimizes, and accounts for the propagation program's genetic and ecological effects on natural populations, including disease transfer, competition, predation, and genetic introgression caused by the straying of hatchery fish.

(F) The HGMP describes interrelationships and interdependencies with fisheries management. The combination of artificial propagation programs and harvest management must be designed to provide as many benefits and as few biological risks as possible for the listed species. For programs whose purpose is to sustain fisheries, HGMPs must not compromise the ability of FMEPs or other management plans to conserve listed salmonids.

(G) Adequate artificial propagation facilities exist to properly rear progeny of naturally spawned broodstock, to maintain population health and diversity, and to avoid hatchery-influenced selection or domestication.

(H) Adequate monitoring and evaluation exist to detect and evaluate the success of the hatchery program and any risks potentially impairing the recovery of the listed ESU.

(I) The HGMP provides for evaluating monitoring data and making any revisions of assumptions, management strategies, or objectives that data show are needed;

(J) NMFS provides written concurrence of the HGMP which specifies the

implementation and reporting requirements. For Federally operated or funded hatcheries, the ESA section 7 consultation will achieve this purpose.

(K) The HGMP is consistent with plans and conditions set within any Federal court proceeding with continuing jurisdiction over tribal harvest allocations.

(ii) The state monitors the amount of take of listed salmonids occurring in its hatchery program and provides to NMFS on a regular basis a report summarizing this information, and the implementation and effectiveness of the HGMP as defined in NMFS' letter of concurrence. The state shall provide NMFS with access to all data and reports prepared concerning the implementation and effectiveness of the HGMP.

(iii) The state confers with NMFS on a regular basis regarding intended collections of listed broodstock to ensure congruity with the approved HGMP.

(iv) Prior to final approval of an HGMP, NMFS will publish notification in the FEDERAL REGISTER announcing its availability for public review and comment for a period of at least 30 days.

(v) NMFS' approval of a plan shall be a written approval by NMFS Southwest or Northwest Regional Administrator, as appropriate.

(vi) On a regular basis, NMFS will evaluate the effectiveness of the HGMP in protecting and achieving a level of salmonid productivity commensurate with the conservation of the listed salmonids. If the HGMP is not effective, the NMFS will identify to the jurisdiction ways in which the program needs to be altered or strengthened. If the responsible agency does not make changes to respond adequately to the new information, NMFS will publish notification in the FEDERAL REGISTER announcing its intention to withdraw the limit on activities associated with that program. Such an announcement will provide for a comment period of no less than 30 days, after which NMFS will make a final determination whether to withdraw the limit so that take prohibitions, likeall other activity not within a limit, would then apply to that program. A template for developing HGMPs is available from NMFS Northwest Region's website (*www.nwr.noaa.gov*).

(6) The prohibitions of paragraph (a) of this section relating to threatened species of salmonids listed in § 223.102(a) do not apply to actions undertaken in compliance with a resource management plan developed jointly by the States of Washington, Oregon and/or Idaho and the Tribes (joint plan) within the continuing jurisdiction of *United States* v. *Washington* or *United States* v. *Oregon*, the on-going Federal court proceedings to enforce and implement reserved treaty fishing rights, provided that:

(i) The Secretary has determined pursuant to 50 CFR 223.209 and the government-to-government processes therein that implementing and enforcing the joint tribal/state plan will not appreciably reduce the likelihood of survival and recovery of affected threatened ESUs.

(ii) The joint plan will be implemented and enforced within the parameters set forth in *United States* v. *Washington* or *United States* v. *Oregon*.

(iii) In making that determination for a joint plan, the Secretary has taken comment on how any fishery management plan addresses the criteria in § 223.203(b)(4), or on how any hatchery and genetic management plan addresses the criteria in § 223.203(b)(5).

(iv) The Secretary shall publish notice in the FEDERAL REGISTER of any determination whether or not a joint plan, will appreciably reduce the likelihood of survival and recovery of affected threatened ESUs, together with a discussion of the biological analysis underlying that determination.

(v) On a regular basis, NMFS will evaluate the effectiveness of the joint plan in protecting and achieving a level of salmonid productivity commensurate with conservation of the listed salmonids. If the plan is not effective, then NMFS will identify to the jurisdiction ways in which the joint plan needs to be altered or strengthened. If the responsible agency does not make changes to respond adequately to the new information, NMFS will publish notification in the FEDERAL REGISTER announcing its intention to withdraw the limit on activities associated

with that joint plan. Such an announcement will provide for a comment period of no less than 30 days, after which NMFS will make a final determination whether to withdraw the limit so that take prohibitions would then apply to that joint plan as to all other activity not within a limit.

(7) The prohibitions of paragraph (a) of this section relating to threatened species of salmonids listed in § 223.102(a) do not apply to scientific research activities provided that:

(i) Scientific research activities involving purposeful take is conducted by employees or contractors of the ODFW, WDFW (Agencies), IDFG, or CDFG (Agencies), or as a part of a monitoring and research program overseen by or coordinated with that Agency.

(ii) The Agencies provide for NMFS' review and approval a list of all scientific research activities involving direct take planned for the coming year, including an estimate of the total direct take that is anticipated, a description of the study design, including a justification for taking the species and a description of the techniques to be used, and a point of contact.

(iii) The Agencies annually provide to NMFS the results of scientific research activities directed at threatened salmonids, including a report of the direct take resulting from the studies and a summary of the results of such studies.

(iv) Scientific research activities that may incidentally take threatened salmonids are either conducted by agency personnel, or are in accord with a permit issued by the Agency.

(v) The Agencies provide NMFS annually, for its review and approval, a report listing all scientific research activities it conducts or permits that may incidentally take threatened salmonids during the coming year. Such reports shall also contain the amount of incidental take of threatened salmonids occurring in the previous year's scientific research activities and a summary of the results of such research.

(vi) Electrofishing in any body of water known or suspected to contain threatened salmonids is conducted in accordance with NMFS ''Guidelines for Electrofishing Waters Containing Salmonids Listed Under the Endangered Species Act'' (NMFS, 2000a).

(vii) NMFS' approval of a research program shall be a written approval by NMFS Northwest or Southwest Regional Administrator.

(8) The prohibitions of paragraph (a) of this section relating to threatened species of salmonids listed in § 223.102(a) do not apply to habitat restoration activities, as defined in paragraph (b)(8)(iv) of this section, provided that the activity is part of a watershed conservation plan, and:

(i) The watershed conservation plan has been certified by the State of Washington, Oregon, Idaho, or California (State) to be consistent with the state's watershed conservation plan guidelines.

(ii) The State's watershed conservation plan guidelines have been found by NMFS to provide for plans that:

(A) Take into account the potential severity of direct, indirect, and cumulative impacts of proposed activities in light of the status of affected species and populations.

(B) Will not reduce the likelihood of either survival or recovery of listed species in the wild.

(C) Ensure that any taking will be incidental.

(D) Minimize and mitigate any adverse impacts.

(E) Provide for effective monitoring and adaptive management.

(F) Use the best available science and technology, including watershed analysis.

(G) Provide for public and scientific review and input.

(H) Include any measures that NMFS determines are necessary or appropriate.

(I) Include provisions that clearly identify those activities that are part of plan implementation.

(J) Control risk to listed species by ensuring funding and implementation of the above plan components.

(iii) NMFS will periodically review state certifications of Watershed Conservation Plans to ensure adherence to approved watershed conservation plan guidelines.

(iv) ''Habitat restoration activity'' is defined as an activity whose primary

purpose is to restore natural aquatic or riparian habitat conditions or processes. ''Primary purpose'' means the activity would not be undertaken but for its restoration purpose.

(v) Prior to approving watershed conservation plan guidelines under paragraph (b)(8)(ii) of this section, NMFS will publish notification in the FEDERAL REGISTER announcing the availability of the proposed guidelines for public review and comment. Such an announcement will provide for a comment period on the draft guidelines of no less than 30 days.

(9) The prohibitions of paragraph (a) of this section relating to threatened species of salmonids listed in § 223.102(a) do not apply to the physical diversion of water from a stream or lake, provided that:

(i) NMFS' engineering staff or any resource agency or tribe NMFS designates (authorized officer) has agreed in writing that the diversion facility is screened, maintained, and operated in compliance with Juvenile Fish Screen Criteria, National Marine Fisheries Service, Northwest Region, Revised February 16, 1995, with Addendum of May 9, 1996, or in California with NMFS' Southwest Region ''Fish Screening Criteria for Anadromous Salmonids, January 1997'' or with any subsequent revision.

(ii) The owner or manager of the diversion allows any NMFS engineer or authorized officer access to the diversion facility for purposes of inspection and determination of continued compliance with the criteria.

(iii) On a case by case basis, NMFS or an Authorized Officer will review and approve a juvenile fish screen design and construction plan and schedule that the water diverter proposes for screen installation. The plan and schedule will describe interim operation measures to avoid take of threatened salmonids. NMFS may require a commitment of compensatory mitigation if implementation of the plan and schedule is terminated prior to completion. If the plan and schedule are not met, or if a schedule modification is made that is not approved by NMFS or Authorized Officer, or if the screen installation deviates from the approved design, the water diversion will be subject to take prohibitions and mitigation.

(iv) This limit on the prohibitions of paragraph (a) of this section does not encompass any impacts of reduced flows resulting from the diversion or impacts caused during installation of the diversion device. These impacts are subject to the prohibition on take of listed salmonids.

(10) The prohibitions of paragraph (a) of this section relating to threatened species of salmonids listed in § 223.102(a) do not apply to routine road maintenance activities provided that:

(i) The activity results from routine road maintenance activity conducted by ODOT employees or agents that complies with ODOT's Transportation Maintenance Management System Water Quality and Habitat Guide (July, 1999); or by employees or agents of a state, county, city or port that complies with a program substantially similar to that contained in the ODOT Guide that is determined to meet or exceed the protections provided by the ODOT Guide; or by employees or agents of a state, county, city or port that complies with a routine road maintenance program that meets proper functioning habitat conditions as described further in subparagraph (ii) following. NMFS' approval of state, city, county, or port programs that are equivalent to the ODOT program, or of any amendments, shall be a written approval by NMFS Northwest or Southwest Regional Administrator, whichever is appropriate. Any jurisdiction desiring its routine road maintenance activities to be within this limit must first commit in writing to apply management practices that result in protections equivalent to or better than those provided by the ODOT Guide, detailing how it will assure adequate training, tracking, and reporting, and describing in detail any dust abatement practices it requests to be covered.

(ii) NMFS finds the routine road maintenance activities of any state, city, county, or port to be consistent with the conservation of listed salmonids' habitat when it contributes, as does the ODOT Guide, to the attainment and maintenance of properly

functioning condition (PFC). NMFS defines PFC as the sustained presence of natural habitat-forming processes that are necessary for the long-term survival of salmonids through the full range of environmental variation. Actions that affect salmonid habitat must not impair properly functioning habitat, appreciably reduce the functioning of already impaired habitat, or retard the long-term progress of impaired habitat toward PFC. Periodically, NMFS will evaluate an approved program for its effectiveness in maintaining and achieving habitat function that provides for conservation of the listed salmonids. Whenever warranted, NMFS will identify to the jurisdiction ways in which the program needs to be altered or strengthened. Changes may be identified if the program is not protecting desired habitat functions, or where even with the habitat characteristics and functions originally targeted, habitat is not supporting population productivity levels needed to conserve the ESU. If any jurisdiction within the limit does not make changes to respond adequately to the new information in the shortest amount of time feasible, but not longer than one year, NMFS will publish notification in the FEDERAL REGISTER announcing its intention to withdraw the limit so that take prohibitions would then apply to the program as to all other activity not within a limit. Such an announcement will provide for a comment period of no less than 30 days, after which NMFS will make a final determination whether to subject the activities to the ESA section 9(a)(1) prohibitions.

(iii) Prior to implementing any changes to a program within this limit the jurisdiction provides NMFS a copy of the proposed change for review and approval as within this limit.

(iv) Prior to approving any state, city, county, or port program as within this limit, or approving any substantive change in a program within this limit, NMFS will publish notification in the FEDERAL REGISTER announcing the availability of the program or the draft changes for public review and comment. Such an announcement will provide for a comment period of not less than 30 days.

(v) Pesticide and herbicide spraying is not included within this limit, even if in accord with the ODOT guidance.

(11) The prohibitions of paragraph (a) of this section relating to threatened species of salmonids listed in § 223.102(a) do not apply to activities within the City of Portland, Oregon Parks and Recreation Department's (PP&R) Pest Management Program (March 1997), including its Waterways Pest Management Policy updated December 1, 1999, provided that:

(i) Use of only the following chemicals is included within this limit on the take prohibitions: Round Up, Rodeo, Garlon 3A, Surfactant LI–700, Napropamide, Cutrine Plus, and Aquashade.

(ii) Any chemical use is initiated in accord with the priorities and decision processes of the Department's Pest Management Policy, including the Waterways Pest Management Policy, updated December 1, 1999.

(iii) Any chemical use within a 25 ft. (7.5 m) buffer complies with the buffer application constraints contained in PP&R's Waterways Pest Management Policy (update December 1, 1999).

(iv) Prior to implementing any changes to this limit, the PP&R provides NMFS with a copy of the proposed change for review and approval as within this limit.

(v) Prior to approving any substantive change in a program within this limit, NMFS will publish notification in the FEDERAL REGISTER announcing the availability of the program or the draft changes for public review and comment. Such an announcement will provide for a comment period of no less than 30 days.

(vi) NMFS' approval of amendments shall be a written approval by NMFS Northwest Regional Administrator.

(vii) NMFS finds the PP&R Pest Management Program activities to be consistent with the conservation of listed salmonids' habitat by contributing to the attainment and maintenance of properly functioning condition (PFC). NMFS defines PFC as the sustained presence of a watershed's natural habitat-forming processes that are necessary for the long-term survival of salmonids through the full

range of environmental variation. Actions that affect salmonid habitat must not impair properly functioning habitat, appreciably reduce the functioning of already impaired habitat, or retard the long-term progress of impaired habitat toward PFC. Periodically, NMFS will evaluate the effectiveness of an approved program in maintaining and achieving habitat function that provides for conservation of the listed salmonids. Whenever warranted, NMFS will identify to the jurisdiction ways in which the program needs to be altered or strengthened. Changes may be identified if the program is not protecting desired habitat functions, or where even with the habitat characteristics and functions originally targeted, habitat is not supporting population productivity levels needed to conserve the ESU. If any jurisdiction within the limit does not make changes to respond adequately to the new information in the shortest amount of time feasible, but not longer than 1 year, NMFS will publish notification in the FEDERAL REGISTER announcing its intention to withdraw the limit so that take prohibitions would then apply to the program as to all other activity not within a limit. Such an announcement will provide for a comment period of no less than 30 days, after which NMFS will make a final determination whether to subject the activities to the ESA section 9(a)(1) prohibitions.

(12) The prohibitions of paragraph (a) of this section relating to threatened species of salmonids listed in § 223.102(a) do not apply to municipal, residential, commercial, and industrial (MRCI) development (including redevelopment) activities provided that:

(i) Such development occurs pursuant to city, county, or regional government ordinances or plans that NMFS has determined are adequately protective of listed species; or within the jurisdiction of the Metro regional government in Oregon and pursuant to ordinances that Metro has found comply with its Urban Growth Management Functional Plan (Functional Plan) following a determination by NMFS that the Functional Plan is adequately protective. NMFS approval or determinations about any MRCI development ordinances or plans, including the Functional Plan, shall be a written approval by NMFS Northwest or Southwest Regional Administrator, whichever is appropriate. NMFS will apply the following 12 evaluation considerations when reviewing MRCI development ordinances or plans to assess whether they adequately conserve listed salmonids by maintaining and restoring properly functioning habitat conditions:

(A) MRCI development ordinance or plan ensures that development will avoid inappropriate areas such as unstable slopes, wetlands, areas of high habitat value, and similarly constrained sites.

(B) MRCI development ordinance or plan adequately avoids stormwater discharge impacts to water quality and quantity or to the hydrograph of the watershed, including peak and base flows of perennial streams.

(C) MRCI development ordinance or plan provides adequately protective riparian area management requirements to attain or maintain PFC around all rivers, estuaries, streams, lakes, deepwater habitats, and intermittent streams. Compensatory mitigation is provided, where necessary, to offset unavoidable damage to PFC due to MRCI development impacts to riparian management areas.

(D) MRCI development ordinance or plan avoids stream crossings by roads, utilities, and other linear development wherever possible, and, where crossings must be provided, minimize impacts through choice of mode, sizing, and placement.

(E) MRCI development ordinance or plan adequately protects historical stream meander patterns and channel migration zones and avoids hardening of stream banks and shorelines.

(F) MRCI development ordinance or plan adequately protects wetlands and wetland functions, including isolated wetlands.

(G) MRCI development ordinance or plan adequately preserves the hydrologic capacity of permanent and intermittent streams to pass peak flows.

(H) MRCI development ordinance or plan includes adequate provisions for landscaping with native vegetation to

reduce need for watering and application of herbicides, pesticides, and fertilizer.

(I) MRCI development ordinance or plan includes adequate provisions to prevent erosion and sediment run-off during construction.

(J) MRCI development ordinance or plan ensures that water supply demands can be met without impacting flows needed for threatened salmonids either directly or through groundwater withdrawals and that any new water diversions are positioned and screened in a way that prevents injury or death of salmonids.

(K) MRCI development ordinance or plan provides necessary enforcement, funding, reporting, and implementation mechanisms and formal plan evaluations at intervals that do not exceed 5 years.

(L) MRCI development ordinance and plan complies with all other state and Federal environmental and natural resource laws and permits.

(ii) The city, county or regional government provides NMFS with annual reports regarding implementation and effectiveness of the ordinances, including: any water quality monitoring information the jurisdiction has available; aerial photography (or some other graphic display) of each MRCI development or MRCI expansion area at sufficient detail to demonstrate the width and vegetation condition of riparian set-backs; information to demonstrate the success of stormwater management and other conservation measures; and a summary of any flood damage, maintenance problems, or other issues.

(iii) NMFS finds the MRCI development activity to be consistent with the conservation of listed salmonids' habitat when it contributes to the attainment and maintenance of PFC. NMFS defines PFC as the sustained presence of a watershed's habitat-forming processes that are necessary for the long-term survival of salmonids through the full range of environmental variation. Actions that affect salmonid habitat must not impair properly functioning habitat, appreciably reduce the functioning of already impaired habitat, or retard the long-term progress of impaired habitat toward PFC. Periodically, NMFS will evaluate an approved program for its effectiveness in maintaining and achieving habitat function that provides for conservation of the listed salmonids. Whenever warranted, NMFS will identify to the jurisdiction ways in which the program needs to be altered or strengthened. Changes may be identified if the program is not protecting desired habitat functions, or where even with the habitat characteristics and functions originally targeted, habitat is not supporting population productivity levels needed to conserve the ESU. If any jurisdiction within the limit does not make changes to respond adequately to the new information in the shortest amount of time feasible, but not longer than 1 year, NMFS will publish notification in the FEDERAL REGISTER announcing its intention to withdraw the limit so that take prohibitions would then apply to the program as to all other activity not within a limit. Such an announcement will provide for a comment period of no less than 30 days, after which NMFS will make a final determination whether to subject the activities to the ESA section 9(a)(1) prohibitions.

(iv) Prior to approving any city, county, or regional government ordinances or plans as within this limit, or approving any substantive change in an ordinance or plan within this limit, NMFS will publish notification in the FEDERAL REGISTER announcing the availability of the ordinance or plan or the draft changes for public review and comment. Such an announcement will provide for a comment period of no less than 30 days.

(13) The prohibitions of paragraph (a) of this section relating to threatened species of salmonids listed in § 223.102(a) do not apply to non-Federal forest management activities conducted in the State of Washington provided that:

(i) The action is in compliance with forest practice regulations adopted and implemented by the Washington Forest Practices Board that NMFS has found are at least as protective of habitat functions as are the regulatory elements of the Forests and Fish Report dated April 29, 1999, and submitted to

the Forest Practices Board by a consortium of landowners, tribes, and state and Federal agencies.

(ii) All non-regulatory elements of the Forests and Fish Report are being implemented.

(iii) Actions involving use of herbicides, pesticides, or fungicides are not included within this limit.

(iv) Actions taken under alternative plans are included in this limit provided that the Washington Department of Natural Resources (WDNR) finds that the alternate plans protect physical and biological processes at least as well as the state forest practices rules and provided that NMFS, or any resource agency or tribe NMFS designates, has the opportunity to review the plan at every stage of the development and implementation. A plan may be excluded from this limit if, after such review, WDNR determines that the plan is not likely to adequately protect listed salmon.

(v) Prior to determining that regulations adopted by the Forest Practice Board are at least as protective as the elements of the Forests and Fish Report, NMFS will publish notification in the FEDERAL REGISTER announcing the availability of the Report and regulations for public review and comment.

(vi) NMFS finds the activities to be consistent with the conservation of listed salmonids' habitat by contributing to the attainment and maintenance of PFC. NMFS defines PFC as the sustained presence of a watershed's natural habitat-forming processes that are necessary for the long-term survival of salmonids through the full range of environmental variation. Actions that affect salmonid habitat must not impair properly functioning habitat, appreciably reduce the functioning of already impaired habitat, or retard the long-term progress of impaired habitat toward PFC. Programs must meet this biological standard in order for NMFS to find they qualify for a habitat-related limit. NMFS uses the best available science to make these determinations. NMFS may review and revise previous findings as new scientific information becomes available. NMFS will evaluate the effectiveness of the program in maintaining and achieving habitat function that provides for conservation of the listed salmonids. If the program is not adequate, NMFS will identify to the jurisdiction ways in which the program needs to be altered or strengthened. Changes may be identified if the program is not protecting desired habitat functions or where even with the habitat characteristics and functions originally targeted, habitat is not supporting population productivity levels needed to conserve the ESU. If Washington does not make changes to respond adequately to the new information, NMFS will publish notification in the FEDERAL REGISTER announcing its intention to withdraw the limit on activities associated with the program. Such an announcement will provide for a comment period of no less than 30 days, after which NMFS will make a final determination whether to subject the activities to the ESA section 9(a)(1) take prohibitions.

(vii) NMFS approval of regulations shall be a written approval by NMFS Northwest Regional Administrator.

(c) *Affirmative Defense.* In connection with any action alleging a violation of the prohibitions of paragraph (a) of this section with respect to the threatened species of salmonids listed in § 223.102(a), any person claiming the benefit of any limit listed in paragraph (b) of this section or § 223.204(a) shall have a defense where the person can demonstrate that the limit is applicable and was in force, and that the person fully complied with the limit at the time of the alleged violation. This defense is an affirmative defense that must be raised, pleaded, and proven by the proponent. If proven, this defense will be an absolute defense to liability under section 9(a)(1)(G) of the ESA with respect to the alleged violation.

(d) *Severability.* The provisions of this section and the various applications thereof are distinct and severable from one another. If any provision or the application thereof to any person or circumstances is stayed or determined to be invalid, such stay or invalidity shall not affect other provisions, or the application of such provisions to other persons or circumstances, which can be given effect without the stayed or invalid provision or application.

APPENDIX A TO § 223.203—LIST OF GUIDANCE DOCUMENTS

The following is a list of documents cited in the regulatory text. Copies of these documents may be obtained upon request from the Northwest or Southwest Regional Administrators (see Table 1 in § 600.502 of this title).

1. Oregon Department of Transportation (ODOT) Maintenance Management System Water Quality and Habitat Guide (July, 1999).
2. Guidelines for Electrofishing Waters Containing Salmonids Listed Under the Endangered Species Act.
3. Fish Screening Criteria for Anadromous Salmonids, National Marine Fisheries Service, Southwest Region, 1997.
4. Viable Salmonid Populations and the Recovery of Evolutionarily Significant Units. (June 2000).

[65 FR 42475, July 10, 2000, as amended at 67 FR 1129, Jan. 9, 2002; 67 FR 68725, Nov. 12, 2002; 70 FR 37202, 37203, June 28, 2005; 71 FR 5180, Feb. 1, 2006]

§ 223.204 Tribal plans.

(a) *Limits on the prohibitions.* The prohibitions of § 223.203(a) of this subpart relating to threatened species of salmonids listed in § 223.102 do not apply to any activity undertaken by a tribe, tribal member, tribal permittee, tribal employee, or tribal agent in compliance with a Tribal resource management plan (Tribal Plan), provided that the Secretary determines that implementation of such Tribal Plan will not appreciably reduce the likelihood of survival and recovery of the listed salmonids. In making that determination the Secretary shall use the best available biological data (including any tribal data and analysis) to determine the Tribal Plan's impact on the biological requirements of the species, and will assess the effect of the Tribal Plan on survival and recovery, consistent with legally enforceable tribal rights and with the Secretary's trust responsibilities to tribes.

(b) *Consideration of a Tribal Plan.* (1) A Tribal Plan may include but is not limited to plans that address fishery harvest, artificial production, research, or water or land management, and may be developed by one tribe or jointly with other tribes. The Secretary will consult on a government-to-government basis with any tribe that so requests and will provide to the maximum extent practicable technical assistance in examining impacts on listed salmonids and other salmonids as tribes develop Tribal resource management plans that meet the management responsibilities and needs of the tribes. A Tribal Plan must specify the procedures by which the tribe will enforce its provisions.

(2) Where there exists a Federal court proceeding with continuing jurisdiction over the subject matter of a Tribal Plan, the plan may be developed and implemented within the ongoing Federal Court proceeding. In such circumstances, compliance with the Tribal Plan's terms shall be determined within that Federal Court proceeding.

(3) The Secretary shall seek comment from the public on the Secretary's pending determination whether or not implementation of a Tribal Plan will appreciably reduce the likelihood of survival and recovery of the listed salmonids.

(4) The Secretary shall publish notification in the FEDERAL REGISTER of any determination regarding a Tribal Plan and the basis for that determination.

[65 FR 42485, July 10, 2000. Redesignated at 70 FR 37203, June 28, 2005]

§ 223.205 Sea turtles.

(a) The prohibitions of section 9 of the Act (16 U.S.C. 1538) relating to endangered species apply to threatened species of sea turtle, except as provided in § 223.206.

(b) Except as provided in § 223.206, it is unlawful for any person subject to the jurisdiction of the United States to do any of the following:

(1) Own, operate, or be on board a vessel, except if that vessel is in compliance with all applicable provisions of § 223.206(d);

(2) Fish for, catch, take, harvest, or possess, fish or wildlife while on board a vessel, except if that vessel is in compliance with all applicable provisions of § 223.206(d);

(3) Fish for, catch, take, harvest, or possess, fish or wildlife contrary to any notice of tow-time or other restriction specified in, or issued under, § 223.206(d)(3) or (d)(4);

(4) Possess fish or wildlife taken in violation of paragraph (b) of this section;

(5) Fail to follow any of the sea turtle handling and resuscitation requirements specified in § 223.206(d)(1);

(6) Possess a sea turtle in any manner contrary to the handling and resuscitation requirements of § 223.206(d)(1);

(7) Fail to comply immediately, in the manner specified at § 600.730 (b) through (d) of this Title, with instructions and signals specified therein issued by an authorized officer, including instructions and signals to haul back a net for inspection;

(8) Refuse to allow an authorized officer to board a vessel, or to enter an area where fish or wildlife may be found, for the purpose of conducting a boarding, search, inspection, seizure, investigation, or arrest in connection with enforcement of this section;

(9) Destroy, stave, damage, or dispose of in any manner, fish or wildlife, gear, cargo, or any other matter after a communication or signal from an authorized officer, or upon the approach of such an officer or of an enforcement vessel or aircraft, before the officer has an opportunity to inspect same, or in contravention of directions from the officer;

(10) Assault, resist, oppose, impede, intimidate, threaten, obstruct, delay, prevent, or interfere with an authorized officer in the conduct of any boarding, search, inspection, seizure, investigation, or arrest in connection with enforcement of this section;

(11) Interfere with, delay, or prevent by any means, the apprehension of another person, knowing that such person committed an act prohibited by this section;

(12) Resist a lawful arrest for an act prohibited by this section;

(13) Make a false statement, oral or written, to an authorized officer or to the agency concerning the fishing for, catching, taking, harvesting, landing, purchasing, selling, or transferring fish or wildlife, or concerning any other matter subject to investigation under this section by such officer, or required to be submitted under this part 223;

(14) Sell, barter, trade or offer to sell, barter, or trade, a TED that is not an approved TED;

(15) Fail to comply with the restrictions set forth in § 223.206(d)(10) regarding pound net leaders;

(16) Fail to comply with the restrictions set forth in § 223.206(d)(11) regarding sea scallop dredges; or

(17) Attempt to do, solicit another to do, or cause to be done, any of the foregoing.

(c) In connection with any action alleging a violation of this section, any person claiming the benefit of any exemption, exception, or permit under this subpart B has the burden of proving that the exemption, exception, or permit is applicable, was granted, and was valid and in force at the time of the alleged violation. Further, any person claiming that a modification made to a TED that is the subject of such an action complies with the requirements of § 223.207 (c) or (d) has the burden of proving such claim.

[64 FR 14069, Mar. 23, 1999, as amended at 67 FR 41203, June 17, 2002; 69 FR 25012, May 5, 2004; 71 FR 50372, Aug. 25, 2006]

§ 223.206 Exceptions to prohibitions relating to sea turtles.

(a) *Permits*—(1) *Scientific research, education, zoological exhibition, or species enhancement permits.* The Assistant Administrator may issue permits authorizing activities which would otherwise be prohibited under § 223.205(a) for scientific or educational purposes, for zoological exhibition, or to enhance the propagation or survival of threatened species of sea turtles, in accordance with and subject to the conditions of part 222, subpart C—General Permit Procedures.

(2) *Incidental-take permits.* The Assistant Administrator may issue permits authorizing activities that would otherwise be prohibited under § 223.205(a) in accordance with section 10(a)(1)(B) of the Act (16 U.S.C. 1539(a)(1)(B)), and in accordance with, and subject to, the implementing regulations in part 222 of this chapter. Such permits may be issued for the incidental taking of threatened and endangered species of sea turtles.

(b) *Exception for injured, dead, or stranded specimens.* If any member of any threatened species of sea turtle is found injured, dead, or stranded, any agent or employee of the National Marine Fisheries Service, the Fish and Wildlife Service, the U.S. Coast Guard, or any other Federal land or water

management agency, or any agent or employee of a state agency responsible for fish and wildlife who is designated by his or her agency for such purposes, may, when acting in the course of his or her official duties, take such specimens without a permit if such taking is necessary to aid a sick, injured, or stranded specimen or dispose of a dead specimen or salvage a dead specimen which may be useful for scientific study. Whenever possible, live specimens shall be returned to their aquatic environment as soon as possible. Every action shall be reported in writing to the Assistant Administrator within 30 days, and reports of further occurrence shall be made as deemed appropriate by the Assistant Administrator until the specimen is either returned to its environment or disposed of. Reports shall be mailed by registered or certified mail, return receipt requested, to the Assistant Administrator and shall contain the following information:

(1) Name and position of the official or employee involved;

(2) Description of the specimen(s) involved;

(3) Date and location of disposal;

(4) Circumstances requiring the action;

(5) Method of disposal;

(6) Disposition of the specimen(s), including, where the specimen(s) has been retained in captivity, a description of the place and means of confinement, and the measures taken for its maintenance and care; and

(7) Such other information as the Assistant Administrator may require.

(c) *Exception for research or conservation*. Any employee or agent of the National Marine Fisheries Service, the Fish and Wildlife Service, or a state fish and wildlife agency operating a conservation program pursuant to the terms of a Cooperative Agreement with the National Marine Fisheries Service or the Fish and Wildlife Service in accordance with section 6(c) of the Act, designated by his or her agency for such purposes, may, when acting in the course of his or her official duties, take any threatened species to carry out scientific research or conservation programs. All such takings shall be reported within 30 days of the taking to the Assistant Administrator who may request additional reports of the taking and research at the Assistant Administrator's discretion.

(d) Exception for incidental taking. The prohibitions against taking in § 223.205(a) do not apply to the incidental take of any member of a threatened species of sea turtle (i.e., a take not directed towards such member) during fishing or scientific research activities, to the extent that those involved are in compliance with all applicable requirements of paragraphs (d)(1) through (d)(11) of this section, or in compliance with the terms and conditions of an incidental take permit issued pursuant to paragraph (a)(2) of this section.

(1) *Handling and resuscitation requirements*. (i) Any specimen taken incidentally during the course of fishing or scientific research activities must be handled with due care to prevent injury to live specimens, observed for activity, and returned to the water according to the following procedures:

(A) Sea turtles that are actively moving or determined to be dead as described in paragraph (d)(1)(i)(C) of this section must be released over the stern of the boat. In addition, they must be released only when fishing or scientific collection gear is not in use, when the engine gears are in neutral position, and in areas where they are unlikely to be recaptured or injured by vessels.

(B) Resuscitation must be attempted on sea turtles that are comatose, or inactive, as determined in paragraph (d)(1) of this section, by:

(*1*) Placing the turtle on its bottom shell (plastron) so that the turtle is right side up and elevating its hindquarters at least 6 inches (15.2 cm) for a period of 4 up to 24 hours. The amount of the elevation depends on the size of the turtle; greater elevations are needed for larger turtles. Periodically, rock the turtle gently left to right and right to left by holding the outer edge of the shell (carapace) and lifting one side about 3 inches (7.6 cm) then alternate to the other side. Gently touch the eye and pinch the tail (reflex test) periodically to see if there is a response.

(*2*) Sea turtles being resuscitated must be shaded and kept damp or moist but under no circumstance be

placed into a container holding water. A water-soaked towel placed over the head, carapace, and flippers is the most effective method in keeping a turtle moist.

(*3*) Sea turtles that revive and become active must be released over the stern of the boat only when fishing or scientific collection gear is not in use, when the engine gears are in neutral position, and in areas where they are unlikely to be recaptured or injured by vessels. Sea turtles that fail to respond to the reflex test or fail to move within 4 hours (up to 24, if possible) must be returned to the water in the same manner as that for actively moving turtles.

(C) A turtle is determined to be dead if the muscles are stiff (rigor mortis) and/or the flesh has begun to rot; otherwise the turtle is determined to be comatose or inactive and resuscitation attempts are necessary.

(ii) In addition to the provisions of paragraph (d)(1)(i) of this section, a person aboard a vessel in the Atlantic, including the Caribbean Sea and the Gulf of Mexico, that has pelagic or bottom longline gear on board and that has been issued, or is required to have, a limited access permit for highly migratory species under § 635.4 of this title, must comply with the handling and release requirements specified in § 635.21 of this title.

(iii) Any specimen taken incidentally during the course of fishing or scientific research activities must not be consumed, sold, landed, offloaded, transshipped, or kept below deck.

(2) *Gear requirements for trawlers*—(i) *TED requirement for shrimp trawlers.* Any shrimp trawler that is in the Atlantic Area or Gulf Area must have an approved TED installed in each net that is rigged for fishing. A net is rigged for fishing if it is in the water, or if it is shackled, tied, or otherwise connected to any trawl door or board, or to any tow rope, cable, pole or extension, either on board or attached in any manner to the shrimp trawler. Exceptions to the TED requirement for shrimp trawlers are provided in paragraph (d)(2)(ii) of this section.

(ii) *Exemptions from the TED requirement*—(A) *Alternative tow-time restrictions.* A shrimp trawler is exempt from the TED requirements of paragraph (d)(2)(i) of this section if it complies with the alternative tow-time restrictions in paragraph (d)(3)(i) of this section and if it:

(*1*) Has on board no power or mechanical-advantage trawl retrieval system (i.e., any device used to haul any part of the net aboard);

(*2*) Is a bait shrimper that retains all live shrimp on board with a circulating seawater system, if it does not possess more than 32 lb. (14.5 kg) of dead shrimp on board, if it has a valid original state bait-shrimp license, and if the state license allows the licensed vessel to participate in the bait shrimp fishery exclusively;

(*3*) Has only a pusher-head trawl, skimmer trawl, or wing net rigged for fishing;

(*4*) Is in an area during a period for which tow-time restrictions apply under paragraphs (d)(3)(ii) or (iii) of this section, if it complies with all applicable provisions imposed under those paragraphs; or

(*5*) Is using a single test net (try net) with a headrope length of 12 ft (3.6 m) or less and with a footrope length of 15 ft (4.6 m) or less, if it is pulled immediately in front of another net or is not connected to another net in any way, if no more than one test net is used at a time, and if it is not towed as a primary net, in which case the exemption under this paragraph (d)(2)(ii)(A) applies to the test net.

(B) *Exempted gear or activities.* The following fishing gear or activities are exempted from the TED requirements of paragraph (d)(2)(i) of this section:

(*1*) A beam or roller trawl, if the frame is outfitted with rigid vertical bars, and if none of the spaces between the bars, or between the bars and the frame, exceeds 4 inches (10.2 cm); and

(*2*) A shrimp trawler fishing for, or possessing, royal red shrimp, if royal red shrimp constitutes at least 90 percent (by weight) of all shrimp either found on board, or offloaded from that shrimp trawler.

(iii) *Gear requirement—summer flounder trawlers*—(A) *TED requirement.* (*1*) Any summer flounder trawler in the summer flounder fishery-sea turtle protection area must have an approved TED installed in each net that is rigged for fishing. A net is rigged for

fishing if it is in the water, or if it is shackled, tied, or otherwise connected to any trawl door or board, or to any tow rope, cable, pole or extension, either on board or attached in any manner to the summer flounder trawler. Exceptions to the TED requirement for summer flounder trawlers are provided in paragraph (d)(2)(iii)(B) of this section.

(*2*) Any approved hard TED or special hard TED installed in a summer flounder trawl must be installed in a TED extension. The TED extension is a cylindrical piece of webbing distinct from the main trawl's body, wings, codend, and any other net extension(s). The TED extension must be constructed of webbing no larger than 3.5 inch (8.9 cm) stretched mesh. The TED extension must extend at least 24 inches (61.0 cm) but not more than 36 inches (91.4 cm) forward of the leading edge of the TED and aft of the trailing edge of the grid.

(B) *Exemptions from the TED requirement.* Any summer flounder trawler north of 35°46.1′ N. lat. (Oregon Inlet, NC) from January 15 through March 15 annually is exempt from the TED requirement of paragraph (d)(2)(iii)(A) of this section, unless the Assistant Administrator determines that TED use is necessary to protect sea turtles or ensure compliance, pursuant to the procedures of paragraph (d)(4) of this section.

(C) *Monitoring.* Summer flounder trawlers must carry onboard a NMFS-approved observer if requested by the Southeast Regional Administrator or the Northeast Regional Administrator. A written notification will be sent to the address specified for the vessel in either the NMFS or state fishing permit application, or to the address specified for registration or documentation purposes, or upon written notification otherwise served on the owner or operator of the vessel. Owners and operators must comply with the terms and conditions specified in such written notification. All NMFS-approved observers will report any violations of this section, or other applicable regulations and laws. Information collected by observers may be used for enforcement purposes.

(D) *Additional sea turtle conservation measures.* The Assistant Administrator may impose other such restrictions upon summer flounder trawlers as the Assistant Administrator deems necessary or appropriate to protect sea turtles and ensure compliance, pursuant to the procedures of paragraph (d)(4) of this section. Such measures may include, but are not limited to, a requirement to use TEDs in areas other than summer flounder fishery-sea turtle protection area, a requirement to use limited tow-times, and closure of the fishery.

(3) *Tow-time restrictions*—(i) *Duration of tows.* If tow-time restrictions are utilized pursuant to paragraph (d)(2)(ii), (d)(3)(ii), or (d)(3)(iii) of this section, a shrimp trawler must limit tow times. The tow time is measured from the time that the trawl door enters the water until it is removed from the water. For a trawl that is not attached to a door, the tow time is measured from the time the codend enters the water until it is removed from the water. Tow times may not exceed:

(A) 55 minutes from April 1 through October 31; and

(B) 75 minutes from November 1 through March 31.

(ii) *Alternative—special environmental conditions.* The Assistant Administrator may allow compliance with tow-time restrictions, as an alternative to the TED requirement of paragraph (d)(2)(i) of this section, if the Assistant Administrator determines that the presence of algae, seaweed, debris or other special environmental conditions in a particular area makes trawling with TED-equipped nets impracticable.

(iii) *Substitute—ineffectiveness of TEDs.* The Assistant Administrator may require compliance with tow-time restrictions, as a substitute for the TED requirement of paragraph (d)(2)(i) of this section, if the Assistant Administrator determines that TEDs are ineffective in protecting sea turtles.

(iv) *Notice; applicability; conditions.* The Assistant Administrator will publish notification concerning any tow-time restriction imposed under paragraph (d)(3)(ii) or (iii) of this section in the FEDERAL REGISTER and will announce it in summary form on channel

16 of the marine VHF radio. A notification of tow-time restrictions will include findings in support of these restrictions as an alternative to, or as substitute for, the TED requirements. The notification will specify the effective dates, the geographic area where tow-time restrictions apply, and any applicable conditions or restrictions that the Assistant Administrator determines are necessary or appropriate to protect sea turtles and ensure compliance, including, but not limited to, a requirement to carry observers, to register vessels in accordance with procedures at paragraph (d)(5) of this section, or for all shrimp trawlers in the area to synchronize their tow times so that all trawl gear remains out of the water during certain times. A notification withdrawing tow-time restrictions will include findings in support of that action.

(v) *Procedures*. The Assistant Administrator will consult with the appropriate fishery officials (state or Federal) where the affected shrimp fishery is located in issuing a notification concerning tow-time restrictions. An emergency notification can be effective for a period of up to 30 days and may be renewed for additional periods of up to 30 days each if the Assistant Administrator finds that the conditions necessitating the imposition of tow-time restrictions continue to exist. The Assistant Administrator may invite comments on such an action, and may withdraw or modify the action by following procedures similar to those for implementation. The Assistant Administrator will implement any permanent tow-time restriction through rulemaking.

(4) *Limitations on incidental takings during fishing activities*—(i) *Limitations*. The exemption for incidental takings of sea turtles in paragraph (d) of this section does not authorize incidental takings during fishing activities if the takings:

(A) Would violate the restrictions, terms, or conditions of an incidental take statement or biological opinion;

(B) Would violate the restrictions, terms, or conditions of an incidental take permit; or

(C) May be likely to jeopardize the continued existence of a species listed under the Act.

(ii) *Determination; restrictions on fishing activities*. The Assistant Administrator may issue a determination that incidental takings during fishing activities are unauthorized. Pursuant thereto, the Assistant Administrator may restrict fishing activities in order to conserve a species listed under the Act, including, but not limited to, restrictions on the fishing activities of vessels subject to paragraph (d)(2) of this section. The Assistant Administrator will take such action if the Assistant Administrator determines that restrictions are necessary to avoid unauthorized takings that may be likely to jeopardize the continued existence of a listed species. The Assistant Administrator may withdraw or modify a determination concerning unauthorized takings or any restriction on fishing activities if the Assistant Administrator determines that such action is warranted.

(iii) *Notice; applicability; conditions*. The Assistant Administrator will publish a notification of a determination concerning unauthorized takings or a notification concerning the restriction of fishing activities in the FEDERAL REGISTER. The Assistant Administrator will provide as much advance notice as possible, consistent with the requirements of the Act, and will announce the notification in summary form on channel 16 of the marine VHF radio. Notification of a determination concerning unauthorized takings will include findings in support of that determination; specify the fishery, including the target species and gear used by the fishery, the area, and the times, for which incidental takings are not authorized; and include such other conditions and restrictions as the Assistant Administrator determines are necessary or appropriate to protect sea turtles and ensure compliance. Notification of restriction of fishing activities will include findings in support of the restriction, will specify the time and area where the restriction is applicable, and will specify any applicable conditions or restrictions that the Assistant Administrator determines are necessary or appropriate to protect sea

turtles and ensure compliance. Such conditions and restrictions may include, but are not limited to, limitations on the types of fishing gear that may be used, tow-time restrictions, alteration or extension of the periods of time during which particular tow-time requirements apply, requirements to use TEDs, registration of vessels in accordance with procedures at paragraph (d)(5) of this section, and requirements to provide observers. Notification of withdrawal or modification will include findings in support of that action.

(iv) *Procedures*. The Assistant Administrator will consult with the appropriate fisheries officials (state or Federal) where the fishing activities are located in issuing notification of a determination concerning unauthorized takings or notification concerning the restriction of fishing activities. An emergency notification will be effective for a period of up to 30 days and may be renewed for additional periods of up to 30 days each, except that emergency placement of observers will be effective for a period of up to 180 days and may be renewed for an additional period of 60 days. The Assistant Administrator may invite comments on such action, and may withdraw or modify the action by following procedures similar to those for implementation. The Assistant Administrator will implement any permanent determination or restriction through rulemaking.

(5)–(6) [Reserved]

(7) Restrictions applicable to gillnet fisheries in North Carolina. No person may fish with gillnet fishing gear which has a stretched mesh size larger than 4 ¼ inches (10.8 cm), annually from September 1 through December 15, in the inshore waters of Pamlico Sound, North Carolina, and all contiguous tidal waters, bounded on the north by 35°46.3′ N. lat., on the south by 35°00′ N. lat., and on the west by 76°30′ W. long.

(8) *Restrictions applicable to large mesh gillnet fisheries in the mid-Atlantic region*. No person may fish with or possess on board a boat, any gillnet with a stretched mesh size 7–inches (17.8 cm) or larger, unless such gillnets are covered with canvas or other similar material and lashed or otherwise securely fastened to the deck or the rail, and all buoys larger than 6–inches (15.2 cm) in diameter, high flyers, and anchors are disconnected. This restriction applies in the Atlantic Exclusive Economic Zone (as defined in 50 CFR 600.10) during the following time periods and in the following area:

(i) Waters north of 33° 51.0′ N. (North Carolina/South Carolina border at the coast) and south of 35° 46.0′ N. (Oregon Inlet) at any time;

(ii) Waters north of 35° 46.0′ N. (Oregon Inlet) and south of 3° 22.5′ N. (Currituck Beach Light, NC) from March 16 through January 14;

(iii) Waters north of 36° 22.5′ N. (Currituck Beach Light, NC) and south of 37° 34.6′ N. (Wachapreague Inlet, VA) from April 1 through January 14; and

(iv) Waters north of 37° 34.6′ N. (Wachapreague Inlet, VA) and south of 37° 56.0′ N. (Chincoteague, VA) from April 16 through January 14.

(9) *Restrictions applicable to Pacific pelagic longline vessels*. In addition to the general prohibitions specified in § 600.725 of Chapter VI, it is unlawful for any person who is not operating under a western Pacific longline permit under § 660.21 to do any of the following on the high seas of the Pacific Ocean east of 150° W. long. and north of the equator (0° N. lat.):

(i) Direct fishing effort toward the harvest of swordfish (*Xiphias gladius*) using longline gear.

(ii) Possess a light stick on board a longline vessel. A light stick as used in this paragraph is any type of light emitting device, including any fluorescent *glow bead*, chemical, or electrically powered light that is affixed underwater to the longline gear.

(iii) An operator of a longline vessel subject to this section may land or possess no more than 10 swordfish from a fishing trip where any part of the trip included fishing east of 150° W. long. and north of the equator (0° N. lat.).

(iv) Fail to employ basket-style longline gear such that the mainline is deployed slack when fishing.

(v) When a conventional monofilament longline is deployed by a vessel, no fewer than 15 branch lines may be set between any two floats. Vessel operators using basket-style

longline gear must set a minimum of 10 branch lines between any 2 floats.

(vi) Longline gear must be deployed such that the deepest point of the main longline between any two floats, i.e., the deepest point in each sag of the main line, is at a depth greater than 100 m (328.1 ft or 54.6 fm) below the sea surface.

(10) *Restrictions applicable to pound nets in Virginia*—(i) *Offshore pound net leaders in Pound Net Regulated Area I.* During the time period of May 6 through July 15 each year, any offshore pound net leader in Pound Net Regulated Area I must meet the definition of a modified pound net leader. Any offshore pound net leader in Pound Net Regulated Area I that does not meet the definition of a modified pound net leader must be removed from the water prior to May 6 and may not be reset until July 16.

(ii) *Nearshore pound net leaders in Pound Net Regulated Area I and all pound net leaders in Pound Net Regulated Area II.* During the time period of May 6 to July 15 each year, any nearshore pound net leader in Pound Net Regulated Area I and any pound net leader in Pound Net Regulated Area II must have only mesh size less than 12 inches (30.5 cm) stretched mesh and may not employ stringers. Any nearshore pound net leader in Pound Net Regulated Area I or any pound net leader in Pound Net Regulated Area II with stretched mesh measuring 12 inches (30.5 cm) or greater, or with stringers, must be removed from the water prior to May 6 and may not be reset until July 16. A pound net leader is exempt from these measures only if it meets the definition of a modified pound net leader.

(iii) *Protocol for measuring mesh size.* This protocol applies to measuring mesh size in leaders described in 50 CFR 223.206(d)(10)(i) and 223.206(d)(10)(ii). Mesh sizes are measured by a wedge-shaped gauge having a taper of 0.79 in. (2 cm) in 3.15 in. (8 cm) and a thickness of 0.09 in. (2.3 mm) inserted into the meshes under a pressure or pull of 11.02 lb. (5 kg). The mesh size is the average of the measurement of any series of 20 consecutive meshes. The mesh in the leader is measured at or near the horizontal and vertical center of a leader panel.

(iv) *Reporting requirement.* At any time during the year, if a sea turtle is taken live and uninjured in a pound net operation, the operator of the vessel must report the incident to the NMFS Northeast Regional Office, (978) 281–9328 or fax (978) 281–9394, within 24 hours of returning from the trip in which the incidental take was discovered. The report shall include a description of the sea turtles condition at the time of release and the measures taken as required in paragraph (d)(1) of this section. At any time during the year, if a sea turtle is taken in a pound net operation, and is determined to be injured, or if a turtle is captured dead, the operator of the vessel shall immediately notify NMFS Northeast Regional Office and the appropriate rehabilitation or stranding network, as determined by NMFS Northeast Regional Office.

(v) *Monitoring.* Owners or operators of pound net fishing operations must allow access to the pound net gear so it may be observed by a NMFS-approved observer if requested by the Northeast Regional Administrator. All NMFS-approved observers will report any violations of this section, or other applicable regulations and laws. Information collected by observers may be used for law enforcement purposes.

(vi) *Expedited modification of restrictions and effective dates.* From May 6 to July 15 of each year, if NMFS receives information that one sea turtle is entangled alive or that one sea turtle is entangled dead, and NMFS determines that the entanglement contributed to its death, in pound net leaders that are in compliance with the restrictions described in paragraph (d)(10)(ii) of this section, NMFS may issue a final rule modifying the restrictions on pound net leaders as necessary to protect threatened sea turtles. Such modifications may include, but are not limited to, reducing the maximum allowable mesh size of pound net leaders and prohibiting the use of pound net leaders regardless of mesh size. In addition, if information indicates that a significant level of sea turtle entanglements, impingements or strandings will likely continue beyond July 15, NMFS may

issue a final rule extending the effective date of the restrictions, including any additional restrictions imposed under this paragraph (d)(10)(vi), for an additional 15 days, but not beyond July 30, to protect threatened sea turtles.

(11) *Restrictions applicable to sea scallop dredges in the mid-Atlantic*—(i) Gear Modification. During the time period of May 1 through November 30, any vessel with a sea scallop dredge and required to have a Federal Atlantic sea scallop fishery permit, regardless of dredge size or vessel permit category, present in waters south of 41° 9.0′ N. latitude, from the shoreline to the outer boundary of the Exclusive Economic Zone must have on each dredge a chain mat described as follows. The chain mat must be composed of horizontal (''tickler'') chains and vertical chains that are configured such that the length of each side of the square or rectangle formed by the intersecting chains is less than or equal to 14 inches (35.5 cm). The chains must be connected to each other with a shackle or link at each intersection point. The measurement must be taken along the chain, with the chain held taut, and include one shackle or link at the intersection point and all links in the chain up to, but excluding, the shackle or link at the other intersection point.

(ii) Any vessel that harvests sea scallops in or from the waters described in (d)(11)(i) and that is required to have a Federal Atlantic sea scallop fishery permit must have the chain mat configuration installed on all dredges for the duration of the trip.

[64 FR 14070, Mar. 23, 1999, as amended at 64 FR 55863, Oct. 15, 1999; 66 FR 1603, Jan. 9, 2001; 66 FR 44551, Aug. 24, 2001; 66 FR 50354, Oct. 3, 2001; 66 FR 52362, Oct. 15, 2001; 66 FR 67496, Dec. 31, 2001; 67 FR 13101, Mar. 21, 2002; 67 FR 41203, June 17, 2002; 67 FR 56934, Sept. 6, 2002; 67 FR 71899, Dec. 3, 2002; 67 FR 78392, Dec. 24, 2002; 68 FR 8467, Feb. 21, 2003; 68 FR 41945, July 16, 2003; 68 FR 69967, Dec. 16, 2003; 69 FR 11545, Mar. 11, 2004; 69 FR 25012, May 5, 2004; 69 FR 18453, Apr. 7, 2004; 69 FR 40753, July 6, 2004; 71 FR 24796, Apr. 26, 2006; 71 FR 36033, June 23, 2006; 71 FR 50372, Aug. 25, 2006; 71 FR 66468, Nov. 15, 2006; 72 FR 5641, Feb. 7, 2007; 72 FR 43186, Aug. 3, 2007]

EFFECTIVE DATE NOTES: 1. At 64 FR 14070, Mar. 23, 1999, newly redesignated § 223.206 was revised. Paragraph (d)(5) contains information collection and recordkeeping requirements and will not become effective until approval has been given by the Office of Management and Budget.

2. At 67 FR 41203, June 17, 2002, § 223.206 was amended by adding paragraph (d)(2)(v). Paragraph (d)(2)(v)(C) contains information collection and recordkeeping requirements and will not become effective until approval has been given by the Office of Management and Budget.

§ 223.207 Approved TEDs.

Any netting, webbing, or mesh that may be measured to determine compliance with this section is subject to measurement, regardless of whether it is wet or dry. Any such measurement will be of the stretched mesh size.

(a) *Hard TEDs.* Hard TEDs are TEDs with rigid deflector grids and are categorized as ''hooped hard TEDs'' and ''single-grid hard TEDs'' such as the Matagorda and Georgia TED (Figures 3 & 4 to this part). Hard TEDs complying with the following generic design criteria are approved TEDs:

(1) *Construction materials*—(i) *Single-grid and inshore hooped hard TED.* A single-grid hard TED or an inshore hooped hard TED must be constructed of one or a combination of the following materials, with minimum dimensions as follows:

(A) Solid steel rod with a minimum outside diameter of 1/4 inch (0.64 cm);

(B) Fiberglass or aluminum rod with a minimum outside diameter of 1/2 inch (1.27 cm); or

(C) Steel or aluminum tubing with a minimum outside diameter of 1/2 inch (1.27 cm) and a minimum wall thickness of 1/8 inch (0.32 cm) (also known as schedule 40 tubing).

(ii) *Offshore hooped hard TED.* An offshore hooped hard TED must be constructed of aluminum, with minimum dimensions as follows:

(A) Solid rod with a minimum outside diameter of 5/8 inch (1.59 cm); or

(B) Tubing with a minimum outside diameter of 1 inch (2.54 cm) and a minimum wall thickness of 1/8 inch (0.32 cm).

(2) *Method of attachment.* A hard TED must be sewn into the trawl around the entire circumference of the TED with heavy twine.

(3) *Angle of deflector bars.* (i) The angle of the deflector bars must be between 30° and 55° from the normal, horizontal flow through the interior of the trawl, except as provided in paragraph (a)(3)(ii) of this section.

(ii) For any shrimp trawler fishing in the Gulf SFSTCA or the Atlantic SFSTCA, a hard TED with the position of the escape opening at the bottom of the net when the net is in its deployed position, the angle of the deflector bars from the normal, horizontal flow through the interior of the trawl, at any point, must not exceed 55°, and the angle of the bottom-most 4 inches (10.2 cm) of each deflector bar, measured along the bars, must not exceed 45° (Figures 14a and 14b to this part).

(4) *Space between bars.* The space between deflector bars and the deflector bars and the TED frame must not exceed 4 inches (10.2 cm).

(5) *Direction of bars.* The deflector bars must run from top to bottom of the TED, as the TED is positioned in the net, except that up to four of the bottom bars and two of the top bars, including the frame, may run from side to side of the TED. The deflector bars must be permanently attached to the TED frame or to the horizontal bars, if used, at both ends.

(6) *Position of the escape opening.* The escape opening must be made by removing a rectangular section of webbing from the trawl, except for a TED with an escape opening size described at paragraph (a)(7)(ii)(A) for which the escape opening may alternatively be made by making a horizontal cut along the same plane as the TED. The escape opening must be centered on and immediately forward of the frame at either the top or bottom of the net when the net is in the deployed position. The escape opening must be at the top of the net when the slope of the deflector bars from forward to aft is upward, and must be at the bottom when such slope is downward. The passage from the mouth of the trawl through the escape opening must be completely clear of any obstruction or modification, other than those specified in paragraph (d) of this section.

(7) *Size of escape opening*—(i) *Hooped hard TEDs*—(A) *Escape opening for inshore hooped hard TED.* The inshore hooped hard TED escape opening must have a horizontal measurement of no less than 35 inches (89 cm) wide and a forward measurement of no less than 27 inches (69 cm). A hinged door frame may be used to partially cover the escape opening as provided in paragraph (d)(7) of this section. Alternatively, a webbing flap may be used as provided in paragraph (d)(3)(i) of this section. The resultant opening with a webbing flap must be a minimum width of 35 inches (89 cm) and a minimum height of 20 inches (51 cm), with each measurement taken simultaneously. This opening may only be used in inshore waters, except it may not be used in the inshore waters of Georgia and South Carolina.

(B) *Escape opening for offshore hooped hard TED.* The offshore hooped hard TED escape opening must have a horizontal measurement of no less than 40 inches (102 cm) wide and a forward measurement of no less than 35 inches (89 cm). A hinged door frame may be used to partially cover the escape opening as provided in paragraph (d)(7) of this section. Alternatively, a webbing flap may be used as provided in paragraph (d)(3)(ii) of this section. The resultant escape opening with a webbing flap must have a stretched mesh circumference of no less than 142 inches (361 cm).

(ii) *Single-grid hard TEDs.* On a single-grid hard TED, the horizontal cut(s) for the escape opening may not be narrower than the outside width of the TED frame minus 4 inches (10.2 cm) on both sides of the grid, when measured as a straight line width. Fore-and-aft cuts to remove a rectangular piece of webbing must be made from the ends of the horizontal cuts along a single row of meshes along each side. The overall size of the escape opening must match one of the following specifications:

(A) *44–inch inshore opening.* The escape opening must have a minimum width of 44 inches (112 cm) and a minimum height of 20 inches (51 cm) with each measurement taken separately. A webbing flap, as described in paragraph (d)(3)(i) of this section, may be used with this escape hole, so long as this minimum opening size is achieved. This opening may only be used in inshore waters, except it may not be

used in the inshore waters of Georgia and South Carolina.

(B) *The 71–inch offshore opening*: The two forward cuts of the escape opening must not be less than 26 inches (66 cm) long from the points of the cut immediately forward of the TED frame. The resultant length of the leading edge of the escape opening cut must be no less than 71 inches (181 cm) with a resultant circumference of the opening being 142 inches (361 cm) (Figure 12 to this part). A webbing flap, as described in paragraph (d)(3)(ii) of this section, may be used with this escape hole, so long as this minimum opening size is achieved. Either this opening or the one described in paragraph (a)(7)(ii)(C) of this section must be used in all offshore waters and in all inshore waters in Georgia and South Carolina, but may also be used in other inshore waters.

(C) *Double cover offshore opening*. The two forward cuts of the escape opening must not be less than 20 inches (51 cm) long from the points of the cut immediately forward of the TED frame. The resultant length of the leading edge of the escape opening cut must be no less than 56 inches (142 cm)(Figure 16 to this part illustrates the dimensions of these cuts). A webbing flap, as described in paragraph (d)(3)(iii) of this section, may be used with this escape hole. Either this opening or the one described in paragraph (a)(7)(ii)(B) of this section must be used in all offshore waters but also in all inshore waters in Georgia and South Carolina, and may be used in other inshore waters.

(8) *Size of hoop or grid*—(i) *Hooped hard TED*—(A) *Inshore hooped hard TED*. The front hoop on an inshore hooped hard TED must have an inside horizontal measurement of at least 35 inches (89 cm) and an inside vertical measurement of at least 30 inches (76 cm). The minimum clearance between the deflector bars and the forward edge of the escape opening must be at least 20 inches (51 cm).

(B) *Offshore hooped hard TED*. The front hoop on an offshore hooped hard TED must have an inside horizontal measurement of at least 40 inches (102 cm) and an inside vertical measurement of at least 30 inches (76 cm). The minimum clearance between the deflector bars and the forward edge of the escape opening must be at least 23 1/4 inches (59 cm).

(ii) *Single-grid hard TED*. A single-grid hard TED must have a minimum outside horizontal and vertical measurement of 32 inches (81 cm). The required outside measurements must be at the mid-point of the deflector grid.

(9) *Flotation*. Floats must be attached to the top one-half of all hard TEDs with bottom escape openings. The floats may be attached either outside or inside the net, but not to a flap. Floats attached inside the net must be behind the rear surface of the TED. Floats must be attached with heavy twine or rope. Floats must be constructed of aluminum, hard plastic, expanded polyvinyl chloride, or expanded ethylene vinyl acetate unless otherwise specified. The requirements of this paragraph may be satisfied by compliance with either the dimension requirements of paragraph (a)(9)(i) of this section, or the buoyancy requirements of paragraph (a)(9)(ii) of this section, or the buoyancy-dimension requirements of paragraph (a)(9)(iii) of this section. If roller gear is used pursuant to paragraph (d)(5) of this section, the roller gear must be included in the circumference measurement of the TED or the total weight of the TED.

(i) *Float dimension requirements*. (A) For hard TEDs with a circumference of 120 inches (304.8 cm) or more, a minimum of either one round, aluminum or hard plastic float, no smaller than 9.8 inches (25.0 cm) in diameter, or two expanded polyvinyl chloride or expanded ethylene vinyl acetate floats, each no smaller than 6.75 inches (17.2 cm) in diameter by 8.75 inches (22.2 cm) in length, must be attached.

(B) For hard TEDs with a circumference of less than 120 inches (304.8 cm), a minimum of either one round, aluminum or hard plastic float, no smaller than 9.8 inches (25.0 cm) in diameter, or one expanded polyvinyl chloride or expanded ethylene vinyl acetate float, no smaller than 6.75 inches (17.2 cm) in diameter by 8.75 inches (22.2 cm) in length, must be attached.

(ii) *Float buoyancy requirements*. Floats of any size and in any combination must be attached such that the combined buoyancy of the floats, as marked on the floats, equals or exceeds

the weight of the hard TED, as marked on the TED. The buoyancy of the floats and the weight of the TED must be clearly marked on the floats and the TED as follows:

(A) *Float buoyancy markings.* Markings on floats must be made in clearly legible raised or recessed lettering by the original manufacturer. The marking must identify the buoyancy of the float in water, expressed in grams or kilograms, and must include the metric unit of measure. The marking may additionally include the buoyancy in English units. The marking must identify the nominal buoyancy for the manufactured float.

(B) *TED weight markings.* The marking must be made by the original TED manufacturer and must be permanent and clearly legible. The marking must identify the in-air, dry weight of the TED, expressed in grams or kilograms, and must include the metric unit of measure. The marking may additionally include the weight in English units. The marked weight must represent the actual weight of the individual TED as manufactured. Previously manufactured TEDs may be marked upon return to the original manufacturer. Where a TED is comprised of multiple detachable components, the weight of each component must be separately marked.

(iii) *Buoyancy-dimension requirements.* Floats of any size and in any combination, provided that they are marked pursuant to paragraph (a)(9)(ii)(A) of this section, must be attached such that the combined buoyancy of the floats equals or exceeds the following values:

(A) For floats constructed of aluminum or hard plastic, regardless of the size of the TED grid, the combined buoyancy must equal or exceed 14 lb (6.4 kg);

(B) For floats constructed of expanded polyvinyl chloride or expanded ethylene vinyl acetate, where the circumference of the TED is 120 inches (304.8 cm) or more, the combined buoyancy must equal or exceed 20 lb (9.1 kg); or

(C) For floats constructed of expanded polyvinyl chloride or expanded ethylene vinyl acetate, where the circumference of the TED is less than 120 inches (304.8 cm), the combined buoyancy must equal or exceed 10 lb (4.5 kg).

(b) *Special Hard TEDs.* Special hard TEDs are hard TEDs which do not meet all of the design and construction criteria of the generic standards specified in paragraph (a) of this section. The following special hard TEDs are approved TEDs:

(1) *Flounder TED.* (Figure 10 to this part). The Flounder TED is approved for use only in the Atlantic summer flounder bottom trawl fishery. The Flounder TED is not an approved TED for use by shrimp trawlers. The Flounder TED must be constructed of at least 1 1/4 inch (3.2 cm) outside diameter aluminum or steel pipe with a wall thickness of at least 1/8 inch (0.3 cm). It must have a rectangular frame with outside dimensions which can be no less than 51 inches (129.5 cm) in length and 32 inches (81.3 cm) in width. It must have at least five vertical deflector bars, with bar spacings of no more than 4 inches (10.2 cm). The vertical bars must be connected to the top of the frame and to a single horizontal bar near the bottom. The horizontal bar must be connected at both ends to the sides of the frame and parallel to the bottom bar of the frame. There must be a space no larger than 10 inches (25.4 cm) between the horizontal bar and the bottom bar of the frame. One or more additional vertical bars running from the bottom bar to the horizontal bar must divide the opening at the bottom into two or more rectangles, each with a maximum height of 10 inches (25.4 cm) and a maximum width of 14 1/2 inches (36.8 cm). This TED must comply with paragraph (a)(2) of this section. The angle of the deflector bars must be between 30 and 55 from the normal, horizontal flow through the interior of the trawl. The entire width of the escape opening from the trawl must be centered on and immediately forward of the frame at the top of the net when the net is in its deployed position. The escape opening must be at the top of the net and the slope of the deflector bars from forward to aft is upward. The escape opening must be cut horizontally along the same plane as the TED, and may not be cut in a fore-and-aft direction. The cut

in the trawl webbing for the escape opening cannot be narrower than the outside width of the grid minus 4 inches (10.2 cm) on both sides of the grid, when measured as a straight line width. The resulting escape opening in the net webbing must measure at least 35 inches (88.9 cm) in horizontal taut length and, simultaneously, 12 inches (30.5 cm) in vertical taut height. The vertical measurement must be taken at the midpoint of the horizontal measurement. This TED may not be configured with a bottom escape opening. Installation of an accelerator funnel is not permitted with this TED.

(2) *Weedless TED*. The weedless TED must meet all the requirements of paragraph (a) of this section for single-grid hard TEDs, with the exception of paragraphs (a)(1) and (a)(5) of this section. The weedless TED must be constructed of at least 1–1/4 inch (3.2 cm) outside diameter aluminum with a wall thickness of at least 1/8 inch (0.3 cm). The deflector bars must run from top to bottom of the TED, as the TED is positioned in the net. The ends of the deflectors bars on the side of the frame opposite to the escape opening must be permanently attached to the frame. The ends of the deflector bars nearest the escape opening are not attached to the frame and must lie entirely forward of the leading edge of the outer frame. The ends of the unattached deflector bars must be no more than 4 inches (10.2 cm) from the frame and may not extend past the frame. A horizontal brace bar to reinforce the deflector bars, constructed of the same size or larger pipe as the deflector bars, must be permanently attached to the frame and the rear face of each of the deflector bars at a position anywhere between the vertical mid-point of the frame and the unattached ends of the deflector bars. The horizontal brace bar may be offset behind the deflector bars, using spacer bars, not to exceed 5 inches (12.7 cm) in length and constructed of the same size or larger pipe as the deflector bars. See Figure 15.

(c) *Soft TEDs*. Soft TEDs are TEDs with deflector panels made from polypropylene or polyethylene netting. The following soft TEDs are approved TEDs:

(1) *Parker TED*. The Parker TED is a soft TED, consisting of a single triangular panel, composed of webbing of two different mesh sizes, that forms a complete barrier inside a trawl and that angles toward an escape opening in the top of the trawl.

(i) *Excluder Panel*. (Figure 5 to this part) The excluder panel of the Parker TED must be constructed of a single triangular piece of 8-inch (20.3 cm) stretched mesh webbing and two trapezoidal pieces of 4-inch (10.2-cm) stretched mesh webbing. The webbing must consist of number 48 (3-mm thick) or larger polypropylene or polyethylene webbing that is heat-set knotted or braided. The leading edge of the 8-inch (20.3-cm) mesh panel must be 36 meshes wide. The 8-inch (20.3-cm) mesh panel must be tapered on each side with all-bar cuts to converge on an apex, such that the length of each side is 36 bars. The leading edges of the 4-inch (10.2-cm) mesh panels must be 8 meshes wide. The edges of the 4-inch (10.2-cm) mesh panels must be cut with all-bar cuts running parallel to each other, such that the length of the inner edge is 72 bars and the length of the outer edge is 89 bars and the resulting fore-and-aft edge is 8 meshes deep. The two 4-inch (10.2-cm) mesh panels must be sewn to the 8-inch (20.3-cm) mesh panel to create a single triangular excluder panel. The 72-bar edge of each 4-inch (10.2-cm) mesh panel must be securely joined with twine to one of the 36-bar edges of the 8-inch (20.3-cm) mesh panel, tied with knots at each knot of the 4-inch (10.2-cm) webbing and at least two wraps of twine around each bar of 4-inch (10.2-cm) mesh and the adjoining bar of the 8-inch (20.3-cm) mesh. The adjoining fore-and-aft edges of the two 4-inch (10.2-cm) mesh panels must be sewn together evenly.

(ii) *Limitations on which trawls may have a Parker TED installed*. The Parker TED must not be installed or used in a two-seam trawl with a tongue, nor in a triple-wing trawl (a trawl with a tongue along the headrope and a second tongue along the footrope). The Parker TED may be installed and used in any other trawl if the taper of the

body panels of the trawl does not exceed 4b1p and if it can be properly installed in compliance with paragraph (c)(1)(iii) of this section.

(iii) *Panel installation*—(A) *Leading edge attachment*. The leading edge of the excluder panel must be attached to the inside of the bottom of the trawl across a straight row of meshes. For a two-seam trawl or a four-seam, tapered-wing trawl, the row of meshes for attachment to the trawl must run the entire width of the bottom body panel, from seam to seam. For a four-seam, straight-wing trawl, the row of meshes for attachment to the trawl must run the entire width of the bottom body panel and half the height of each wing panel of the trawl. Every mesh of the leading edge of the excluder panel must be evenly sewn to this row of meshes; meshes may not be laced to the trawl. The row of meshes for attachment to the trawl must contain the following number of meshes, depending on the stretched mesh size used in the trawl:

(*1*) For a mesh size of 2¼ inches (5.7 cm), 152–168 meshes;

(*2*) For a mesh size of 2⅛ inches (5.4 cm), 161–178 meshes;

(*3*) For a mesh size of 2 inches (5.1 cm), 171–189 meshes;

(*4*) For a mesh size of 1⅞ inches (4.8 cm), 182–202 meshes;

(*5*) For a mesh size of 1¾ inches (4.4 cm), 196–216 meshes;

(*6*) For a mesh size of 1⅝ inches (4.1 cm), 211–233 meshes;

(*7*) For a mesh size of 1½ inches (3.8 cm), 228–252 meshes;

(*8*) For a mesh size of 1⅜ inches (3.5 cm), 249–275 meshes; and

(*9*) For a mesh size of 1¼ inches (3.2 cm), 274–302 meshes.

(B) *Apex attachment*. The apex of the triangular excluder panel must be attached to the inside of the top body panel of the trawl at the centerline of the trawl. The distance, measured aft along the centerline of the top body panel from the same row of meshes for attachment of the excluder panel to the bottom body panel of the trawl, to the apex attachment point must contain the following number of meshes, depending on the stretched mesh size used in the trawl:

(*1*) For a mesh size of 2¼ inches (5.7 cm), 78–83 meshes;

(*2*) For a mesh size of 2⅛ inches (5.4 cm), 83–88 meshes;

(*3*) For a mesh size of 2 inches (5.1 cm), 87–93 meshes;

(*4*) For a mesh size of 1⅞ inches (4.8 cm), 93–99 meshes;

(*5*) For a mesh size of 1¾ inches (4.4 cm), 100–106 meshes;

(*6*) For a mesh size of 1⅝ inches (4.1 cm), 107–114 meshes;

(*7*) For a mesh size of 1½ inches (3.8 cm), 114–124 meshes;

(*8*) For a mesh size of 1⅜ inches (3.5 cm), 127–135 meshes; and

(*9*) For a mesh size of 1¼ inches (3.2 cm), 137–146 meshes.

(C) *Side attachment*. The sides of the excluder panel must be attached evenly to the inside of the trawl from the outside attachment points of the excluder panel's leading edge to the apex of the excluder panel. Each side must be sewn with the same sewing sequence, and, if the sides of the excluder panel cross rows of bars in the trawl, the crossings must be distributed evenly over the length of the side attachment.

(iv) *Escape opening*. The escape opening for the Parker soft TED must match one of the following specifications:

(A) *Inshore opening*. This opening is the minimum size opening that may be used in inshore waters, except it may not be used in the inshore waters of Georgia and South Carolina, in which a larger minimum opening is required. A slit at least 56 inches (1.4 m) in taut length must be cut along the centerline of the top body panel of the trawl net immediately forward of the apex of the panel webbing. The slit must not be covered or closed in any manner. The edges and end points of the slit must not be reinforced in any way; for example, by attaching additional rope or webbing or by changing the orientation of the webbing.

(B) *Offshore opening*. A horizontal cut extending from the attachment of one side of the deflector panel to the trawl to the attachment of the other side of the deflector panel to the trawl must be made in a single row of meshes across the top of the trawl and measure at least 96 inches (244 cm) in taut width. All trawl webbing above the deflector panel between the 96-inch (244-cm) cut and edges of the deflector

panel must be removed. A rectangular flap of nylon webbing not larger than 2-inch (5.1-cm) stretched mesh may be sewn to the forward edge of the escape opening. The width of the flap must not be larger than the width of the forward edge of the escape opening. The flap must not extend more than 12 inches (30.4 cm) beyond the rear point of the escape opening. The sides of the flap may be attached to the top of the trawl but must not be attached farther aft than the row of meshes through the rear point of the escape opening. One row of steel chain not larger than 3/16 inch (4.76 mm) may be sewn evenly to the back edge of the flap. The stretched length of the chain must not exceed 96 inches (244 cm). A Parker TED using the escape opening described in this paragraph meets the requirements of § 223.206(d)(2)(iv)(B). This opening or one that is larger must be used in all offshore waters and in the inshore waters of Georgia and South Carolina. It also may be used in other inshore waters.

(2) [Reserved]

(d) *Allowable modifications to hard TEDs and special hard TEDs.* Unless otherwise prohibited in paragraph (b) of this section, only the following modifications may be made to an approved hard TED or an approved special hard TED:

(1) *Floats.* In addition to floats required pursuant to paragraph (a)(9) of this section, floats may be attached to the top one-half of the TED, either outside or inside the net, but not to a flap. Floats attached inside the net must be behind the rear surface at the top of the TED.

(2) *Accelerator funnel.* An accelerator funnel may be installed in the trawl, if it is made of net webbing material with a stretched mesh size of not greater than 1 5/8 inches (4 cm), if it is inserted in the net immediately forward of the TED, and if its rear edge does not extend past the bars of the TED. The trailing edge of the accelerator funnel may be attached to the TED on the side opposite the escape opening if not more than one-third of the circumference of the funnel is attached, and if the inside horizontal opening as described above in maintained. In a bottom opening TED only the top one-third of the circumference of the funnel may be attached to the TED. In a top opening TED only the bottom one-third of the circumference of the funnel may be attached to the TED.

(i) In inshore waters, other than the inshore waters of Georgia and South Carolina in which a larger opening is required, the inside horizontal opening of the accelerator funnel must be at least 44 inches (112 cm).

(ii) In offshore waters and the inshore waters of Georgia and South Carolina, the inside horizontal opening of the accelerator funnel must be at least 71 inches (180 cm).

(3) *Webbing flap.* A webbing flap may be used to cover the escape opening under the following conditions: No device holds it closed or otherwise restricts the opening; it is constructed of webbing with a stretched mesh size no larger than 1–5/8 inches (4 cm); it lies on the outside of the trawl; it is attached along its entire forward edge forward of the escape opening; it is not attached on the sides beyond the row of meshes that lies 6 inches (15 cm) behind the posterior edge of the grid; the sides of the flap are sewn on the same row of meshes fore and aft; and the flap does not overlap the escape hole cut by more than 5 inches (13 cm) on either side.

(i) *44–inch inshore TED flap.* This flap may not extend more than 24 inches (61 cm) beyond the posterior edge of the grid.

(ii) *71–inch offshore TED Flap.* The flap must be a 133–inch (338–cm) by 52–inch (132–cm) piece of webbing. The 133–inch (338–cm) edge of the flap is attached to the forward edge of the opening (71–inch (180–cm) edge). The flap may extend no more than 24 inches (61 cm) behind the posterior edge of the grid (Figure 12 to this part illustrates this flap).

(iii) *Double cover flap offshore TED flap.* This flap must be composed of two equal size rectangular panels of webbing. Each panel must be no less than 58 inches (147 cm) wide and may overlap each other no more than 15 inches (38 cm). The panels may only be sewn together along the leading edge of the cut. The trailing edge of each panel must not extend more than 24 inches (61 cm) past the posterior edge of the

grid (Figure 16 to this part). Each panel may be sewn down the entire length of the outside edge of each panel. Chafing webbing described in paragraph (d)(4) of this section may not be used with this type of flap.

(A) *Edge lines*. Optional edge lines can be used in conjunction with this flap. The line must be made of polyethylene with a maximum diameter of 3/8 inches (.95 cm). A single length of line must be used for each flap panel. The line must be sewn evenly to the unattached, inside edges and trailing edges, of each flap panel. When edge lines are installed, the outside edge of each flap panel must be attached along the entire length of the flap panel.

(B) [Reserved]

(4) *Chafing webbing*. A single piece of nylon webbing, with a twine size no smaller than size 36 (2.46 mm in diameter), may be attached outside of the escape opening webbing flap to prevent chafing on bottom opening TEDs. This webbing may be attached along its leading edge only. This webbing may not extend beyond the trailing edge or sides of the existing escape opening webbing flap, and it must not interfere or otherwise restrict the turtle escape opening.

(5) *Roller gear*. Roller gear may be attached to the bottom of a TED to prevent chafing on the bottom of the TED and the trawl net. When a webbing flap is used in conjunction with roller gear, the webbing flap must be of a length such that no part of the webbing flap can touch or come in contact with any part of the roller gear assembly or the means of attachment of the roller gear assembly to the TED, when the trawl net is in its normal, horizontal position. Roller gear must be constructed according to one of the following design criteria:

(i) A single roller consisting of hard plastic shall be mounted on an axle rod, so that the roller can roll freely about the axle. The maximum diameter of the roller shall be 6 inches (15.24 cm), and the maximum width of the axle rod shall be 12 inches (30.4 cm). The axle rod must be attached to the TED by two support rods. The maximum clearance between the roller and the TED shall not exceed 1 inch (2.5 cm) at the center of the roller. The support rods and axle rod must be made from solid steel or solid aluminum rod no larger than ½ inch (1.28 cm) in diameter. The attachment of the support rods to the TED shall be such that there are no protrusions (lips, sharp edges, burrs, etc.) on the front face of the grid. The axle rod and support rods must lie entirely behind the plane of the face of the TED grid.

(ii) A single roller consisting of hard plastic tubing shall be tightly tied to the back face of the TED grid with rope or heavy twine passed through the center of the roller tubing. The roller shall lie flush against the TED. The maximum outside diameter of the roller shall be 3½ inches (8.0 cm), the minimum outside diameter of the roller shall be 2 inches (5.1 cm), and the maximum length of the roller shall be 12 inches (30.4 cm). The roller must lie entirely behind the plane of the face of the grid.

(6) *Water deflector fin for hooped hard TEDs*. On a hooped hard TED, a water deflector fin may be welded to the forward edge of the escape opening. The fin must be constructed of a flat aluminum bar, up to 3/8 inch (0.95 cm) thick and up to 4 inches (10.2 cm) deep. The fin may be as wide as the width of the escape opening, minus 1 inch (2.5 cm). The fin must project aft into the TED with an angle between 5° and 45° from the normal, horizontal plane of the trawl. On an inshore hooped hard TED, the clearance between the deflector bars and the posterior edge of the deflector fin must be at least 20 inches (51 cm). On an offshore hooped hard TED, the clearance between the deflector bars and the posterior edge of the deflector fin must be at least 23–1/4 inches (59 cm).

(7) *Hinged door frame for hooped hard TEDs*. A hinged door frame may be attached to the forward edge of the escape opening on a hooped hard TED. The door frame must be constructed of materials specified at paragraphs (a)(1)(i) or (a)(1)(ii) of this section for inshore and offshore hooped hard TEDs, respectively. The door frame may be covered with a single panel of mesh webbing that is taut and securely attached with twine to the perimeter of the door frame, with a mesh size not

greater than that used for the TED extension webbing. The door frame must be at least as wide as the TED escape opening. The door frame may be a maximum of 24 inches (61 cm) long. The door frame must be connected to the forward edge of the escape opening by a hinge device that allows the door to open outwards freely. The posterior edge of the door frame, in the closed position, must lie at least 12 inches (30 cm) forward of the posterior edge of the escape opening. A water deflector fin may be welded to the posterior edge of the hinged door frame. The fin must be constructed of a flat aluminum bar, up to 3/8 inch (0.95 cm) thick and up to four inches (10.2 cm) deep. The fin may be as wide as the width of the escape opening, minus one inch (2.5 cm). The fin must project aft into the TED with an angle between 5° and 45° from the normal, horizontal plane of the trawl, when the door is in the closed position. The clearance between the posterior edge of the escape opening and the posterior edge of the door frame or the posterior edge of the water deflector fin, if installed, must be no less than 12 inches (30 cm), when the door is in the closed position. Two stopper ropes or a hinge limiter may be used to limit the maximum opening height of the hinged door frame, as long as they do not obstruct the escape opening in any way or restrict the free movement of the door to its fully open position. When the door is in its fully open position, the minimum clearance between any part of the deflector bars and any part of the door, including a water deflector fin if installed, must be at least 20 inches (51 cm) for an inshore hooped hard TED and at least 23 1/4 inches (59 cm) for an offshore hooped hard TED. The hinged door frame may not be used in combination with a webbing flap specified at paragraph (d)(3) of this section or with a water deflection fin specified at paragraph (d)(6) of this section.

(e) *Revision of generic design criteria, and approval of TEDs, of allowable modifications of hard TEDs, and of special hard TEDs.* (1) The Assistant Administrator may revise the generic design criteria for hard TEDs set forth in paragraph (a) of this section, may approve special hard TEDs in addition to those listed in paragraph (b) of this section, may approve allowable modifications to hard TEDs in addition to those authorized in paragraph (d) of this section, or may approve other TEDs, by regulatory amendment, if, according to a NMFS-approved scientific protocol, the TED demonstrates a sea turtle exclusion rate of 97 percent or greater (or an equivalent exclusion rate). Two such protocols have been published by NMFS (52 FR 24262, June 29, 1987; and 55 FR 41092, October 9, 1990) and will be used only for testing relating to hard TED designs. Testing under any protocol must be conducted under the supervision of the Assistant Administrator, and shall be subject to all such conditions and restrictions as the Assistant Administrator deems appropriate. Any person wishing to participate in such testing should contact the Director, Southeast Fisheries Science Center, NMFS, 75 Virginia Beach Dr., Miami, FL 33149–1003.

(2) Upon application, the Assistant Administrator may issue permits, subject to such conditions and restrictions as the Assistant Administrator deems appropriate, authorizing public or private experimentation aimed at improving shrimp retention efficiency of existing approved TEDs and at developing additional TEDs, or conducting fishery research, that would otherwise be subject to § 223.206(d)(2). Applications should be made to the Southeast Regional Administrator (see § 222.102 definition of ''Southeast Regional Administrator'').

[64 FR 14073, Mar. 23, 1999, as amended at 64 FR 55438, Oct. 13, 1999; 66 FR 1603, Jan. 9, 2001; 66 FR 24288, May 14, 2001; 68 FR 8467, Feb. 21, 2003; 68 FR 51514, Aug. 27, 2003; 68 FR 54934, Sept. 19, 2003; 69 FR 31037, June 2, 2004]

EFFECTIVE DATE NOTE: At 64 FR 14073, Mar. 23, 1999, § 223.207 was added. Paragraphs (a)(9)(ii) (A) and (B) contain information collection and recordkeeping requirements and will not become effective until approval has been given by the Office of Management and Budget.

§ 223.209 [Reserved]

FIGURES 1–2 TO PART 223 [RESERVED]

FIGURE 3 TO PART 223—MATAGORDA TED

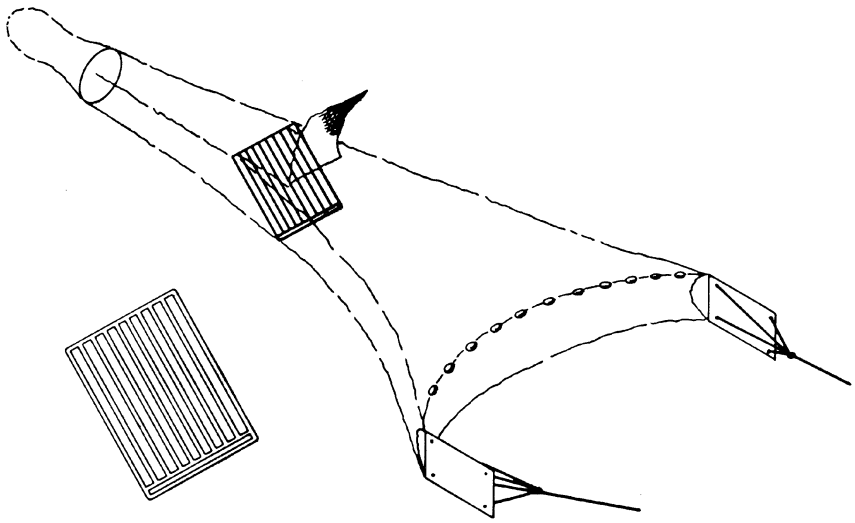

[52 FR 24260, June 29, 1987. Redesignated at 57 FR 40868, Sept. 8, 1992]

FIGURE 4 TO PART 223—GEORGIA TED

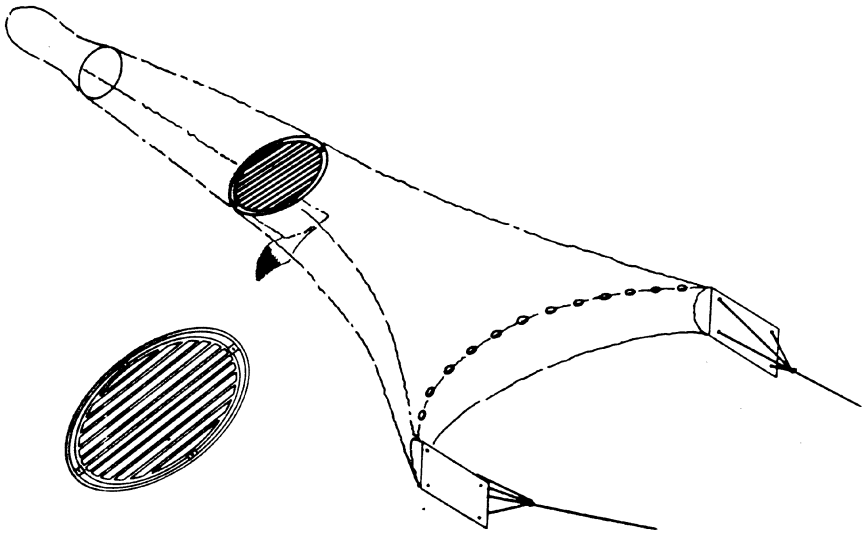

[52 FR 24261, June 29, 1987. Redesignated at 57 FR 40868, Sept. 8, 1992]

FIGURE 5 TO PART 223—NET DIAGRAM FOR THE EXCLUDER PANEL OF THE PARKER SOFT TED

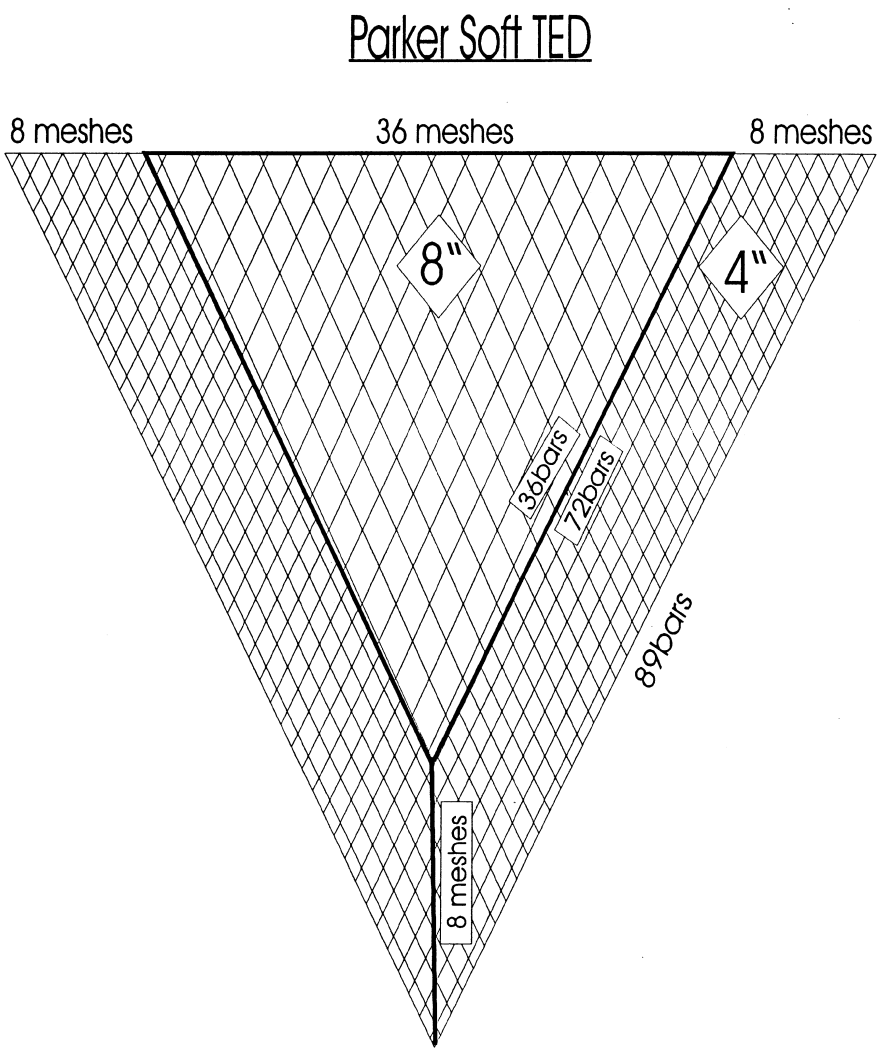

The side panels are composed from 4-inch stretched mesh polyethylene or polypropylene webbing with No.48 twine size (3mm).

The main panel is composed of 8-inch stretced mesh polyethylene or polypropylene webbing with No.48 twine size (3mm).

[63 FR 17958, Apr. 13, 1998]

FIGURE 6 TO PART 223—TED EXTENSION IN SUMMER FLOUNDER TRAWL

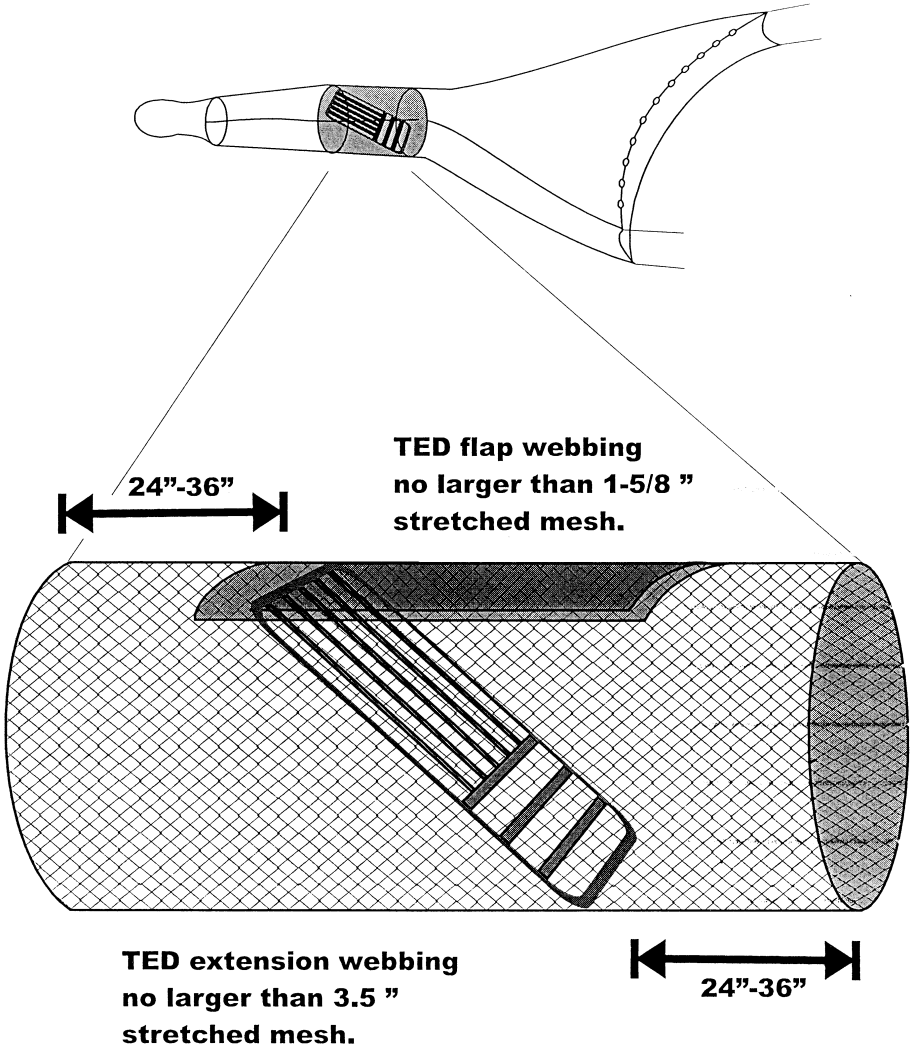

[64 FR 55864, Oct. 15, 1999]

FIGURES 7–9b TO PART 223 [RESERVED]

FIGURE 10 TO PART 223—FLOUNDER TED

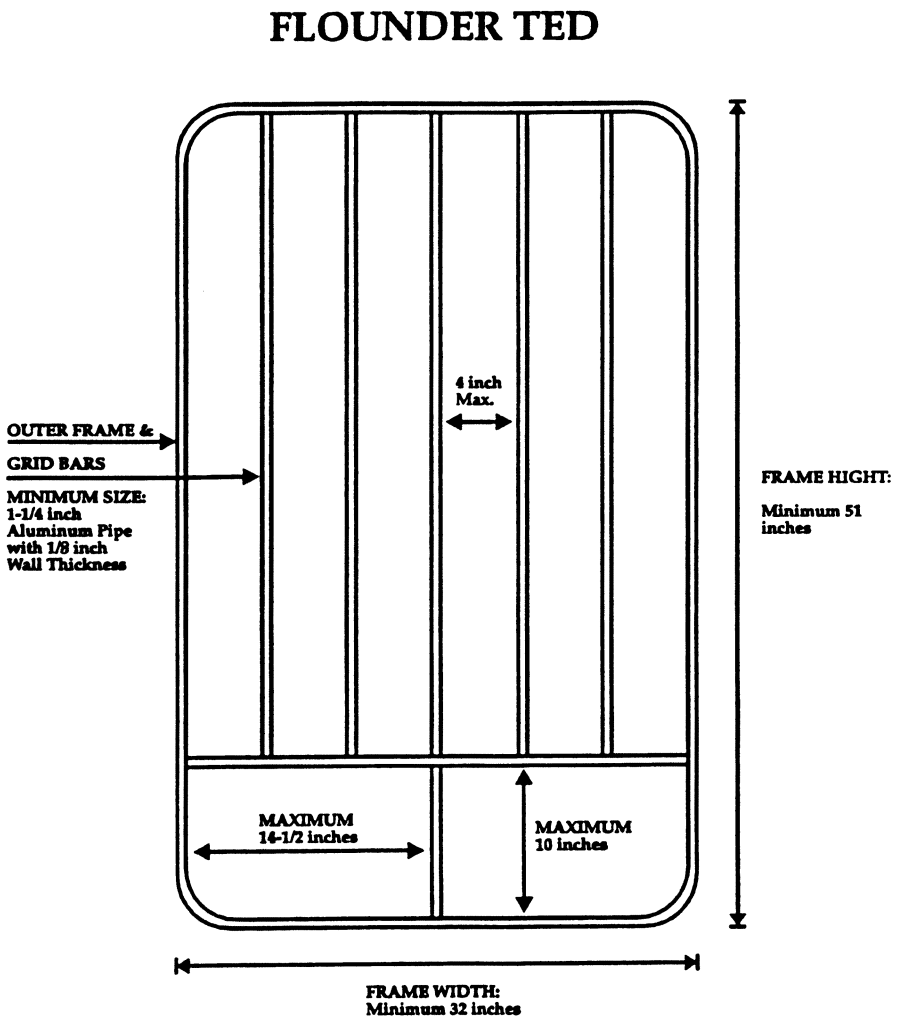

[58 FR 54069, Oct. 20, 1993]

FIGURE 11 TO PART 223 [RESERVED]

FIGURE 12 TO PART 223—ESCAPE OPENING & COVER DIMENSIONS FOR 71-INCH TED

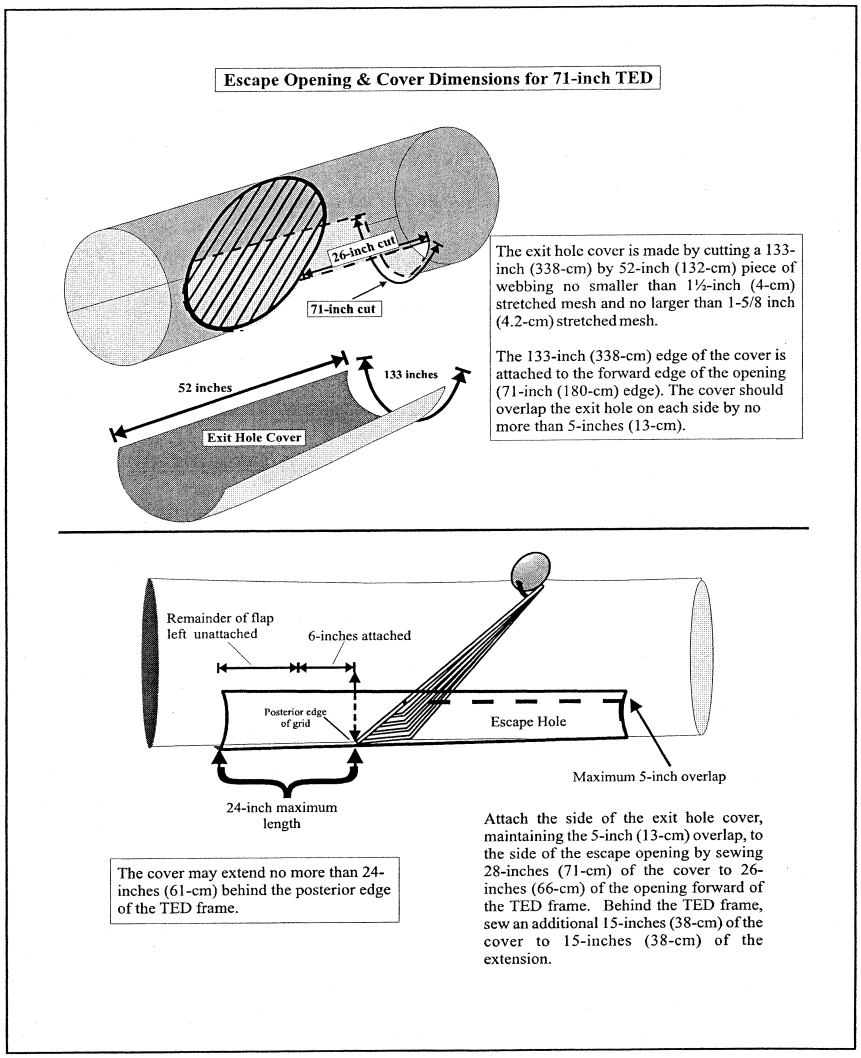

Figure 12 to Part 223

[68 FR 8469, Feb. 21, 2003]

FIGURE 13 TO PART 223—SINGLE GRID HARD TED ESCAPE OPENING

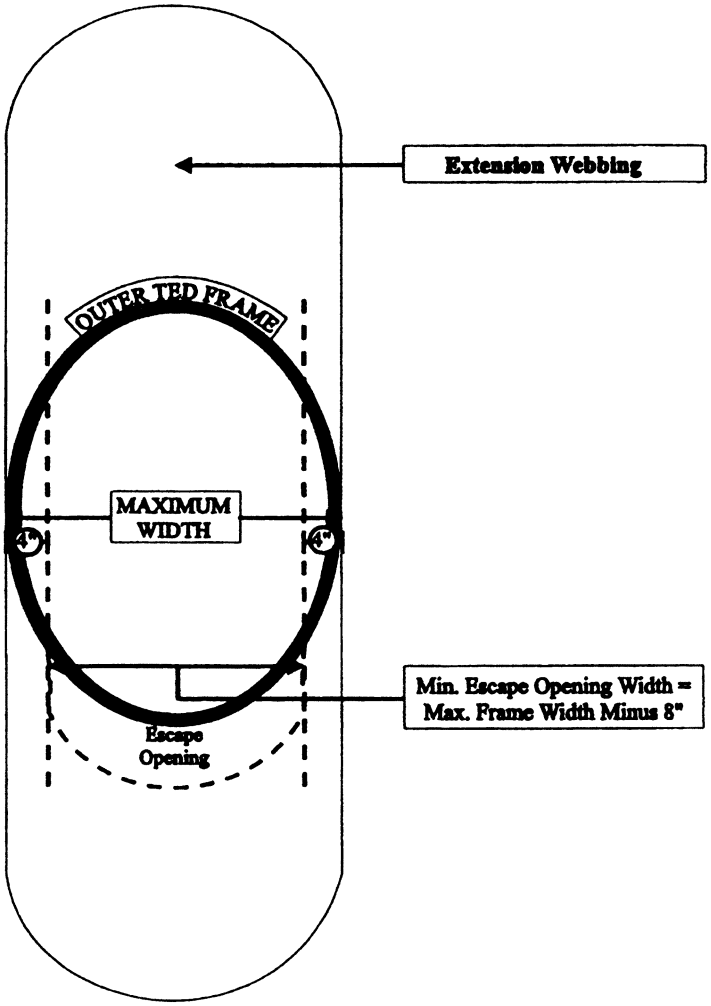

[60 FR 15520, Mar. 24, 1995]

FIGURES 14a AND 14b TO PART 223—MAXIMUM ANGLE OF DEFLECTOR BARS WITH STRAIGHT BARS ATTACHED TO THE BOTTOM OF THE FRAME AND MAXIMUM ANGLE OF DEFLECTOR BARS WITH BENT BARS ATTACHED TO THE BOTTOM OF THE FRAME

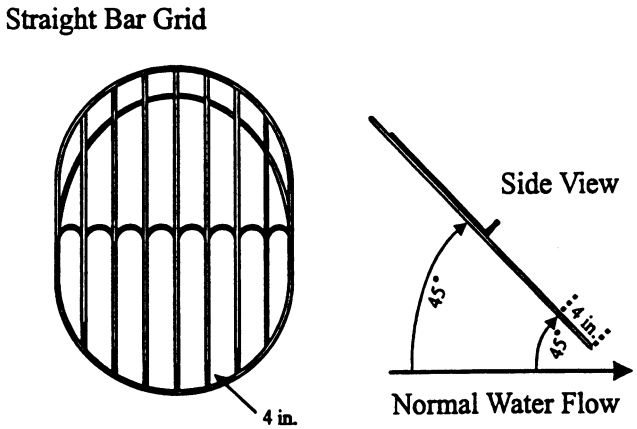

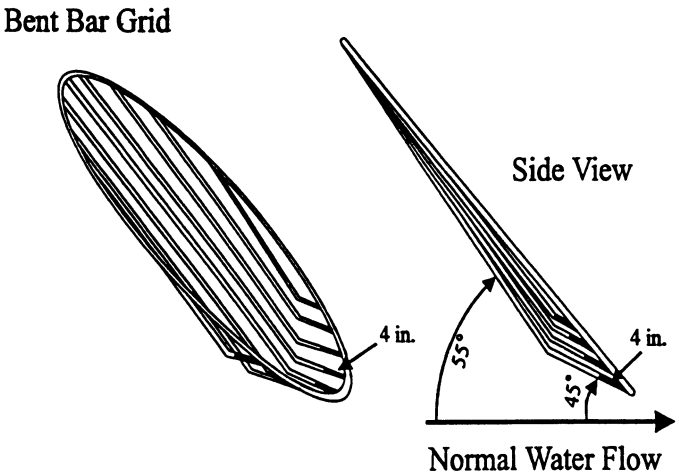

[61 FR 66946, Dec. 19, 1996]

FIGURE 15 TO PART 223—WEEDLESS TED BRACE BAR DESCRIPTION

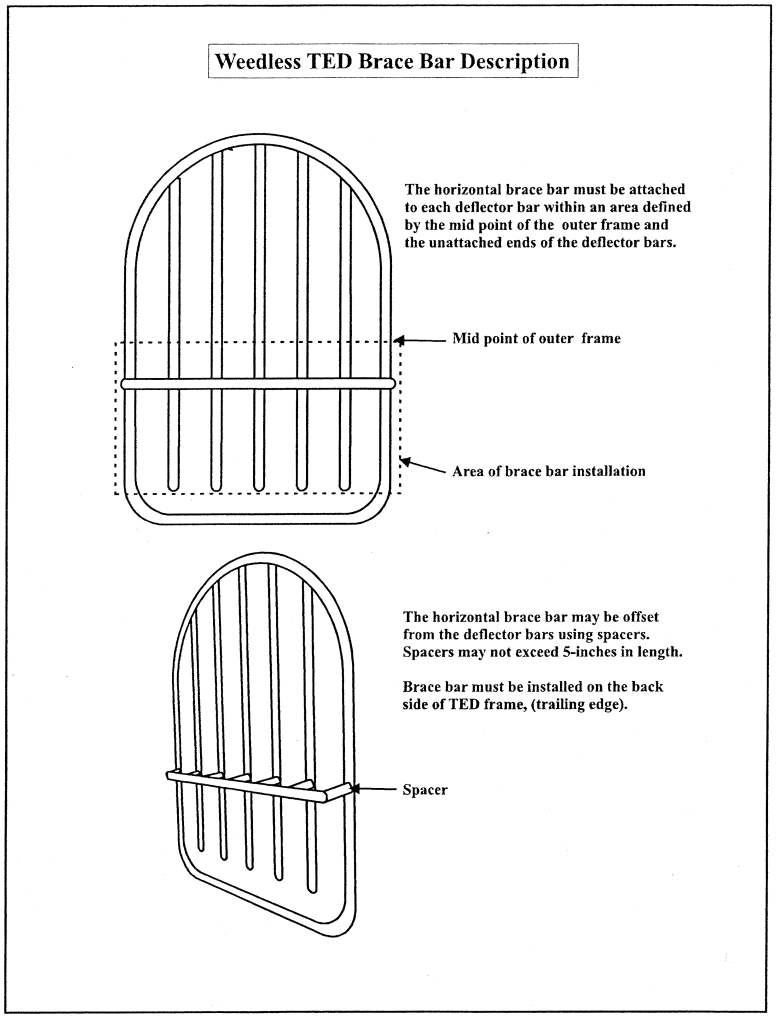

Figure 15 to Part 223

[68 FR 8469, Feb. 21, 2003]

FIGURE 16 TO PART 223—ESCAPE OPENING AND FLAP DIMENSIONS FOR THE DOUBLE COVER FLAP TED

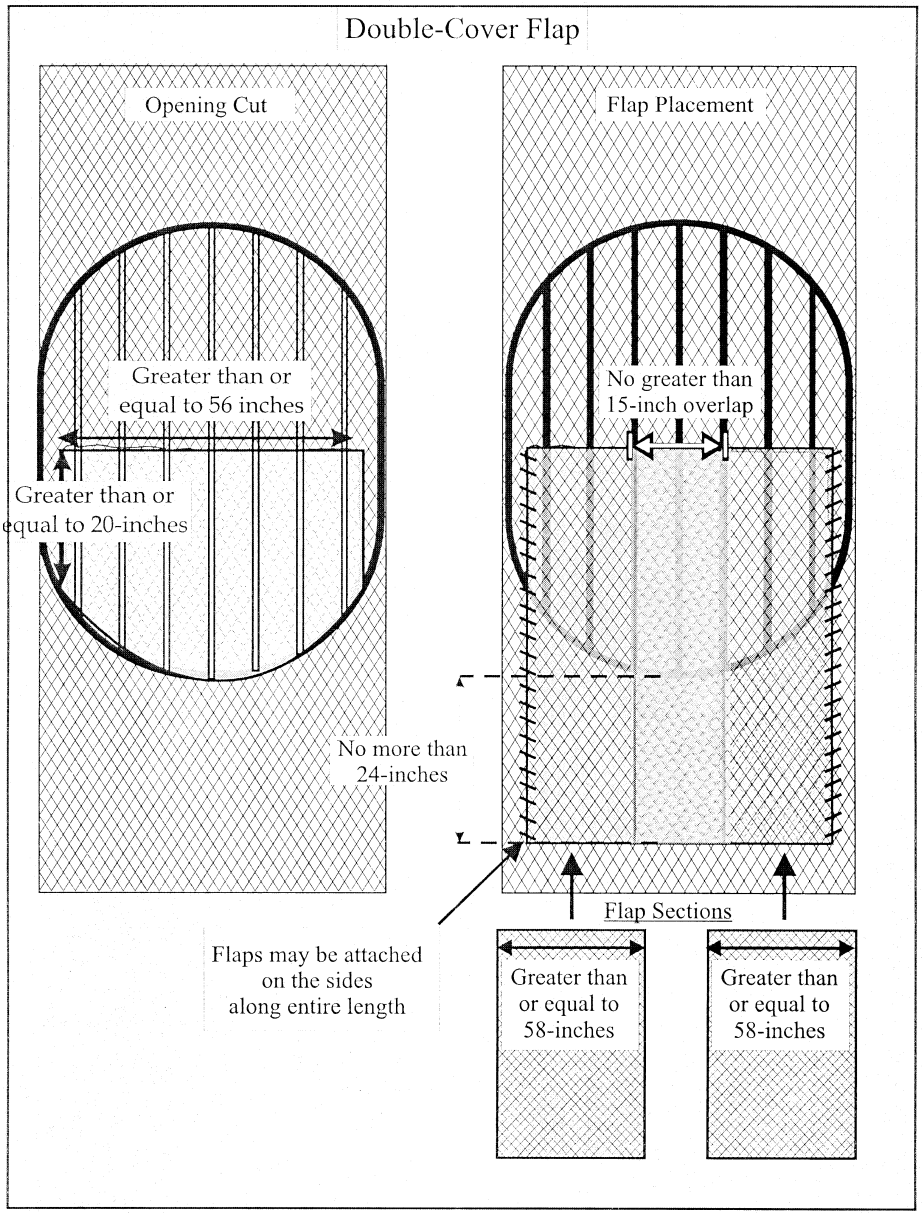

[69 FR 31037, June 2, 2004]