

§ 226.101

- 226.216 Critical habitat for elkhorn (*Acropora palmata*) and staghorn (*A. cervicornis*) corals.
- 226.217 Critical habitat for the Gulf of Maine Distinct Population Segment of Atlantic Salmon (*Salmo salar*).
- 226.218 Critical habitat for the U.S. DPS of smalltooth sawfish (*Pristis pectinata*).
- 226.219 Critical habitat for the Southern Distinct Population Segment of North American Green Sturgeon (*Acipenser medirostris*).
- 226.220 Critical habitat for the Cook Inlet beluga whale (*Delphinapterus leucas*).
- 226.221 Critical habitat for black abalone (*Haliotis cracherodii*).
- 226.222 Critical habitat for the southern Distinct Population Segment of eulachon (*Thaleichthys pacificus*).

TABLE 1 TO PART 226—MAJOR STELLER SEA LION ROOKERY SITES

TABLE 2 TO PART 226—MAJOR STELLER SEA LION HAULOUT SITES IN ALASKA

TABLE 3 TO PART 226—HYDROLOGIC UNITS CONTAINING CRITICAL HABITAT FOR SNAKE RIVER SOCKEYE SALMON AND SNAKE RIVER SPRING/SUMMER AND FALL CHINOOK SALMON

TABLE 4 TO PART 226 [RESERVED]

TABLE 5 TO PART 226—HYDROLOGIC UNITS AND COUNTIES CONTAINING CRITICAL HABITAT FOR CENTRAL CALIFORNIA COAST COHO SALMON, TRIBAL LANDS WITHIN THE RANGE OF THE ESU, AND DAMS/RESERVOIRS REPRESENTING THE UPSTREAM EXTENT OF CRITICAL HABITAT

TABLE 6 TO PART 226—HYDROLOGIC UNITS AND COUNTIES CONTAINING CRITICAL HABITAT FOR SOUTHERN OREGON/NORTHERN CALIFORNIA COASTS COHO SALMON, TRIBAL LANDS WITHIN THE RANGE OF THE ESU, AND DAMS/RESERVOIRS REPRESENTING THE UPSTREAM EXTENT OF CRITICAL HABITAT

AUTHORITY: 16 U.S.C. 1533.

§ 226.101 Purpose and scope.

The regulations contained in this part identify those habitats designated by the Secretary of Commerce as crit-

50 CFR Ch. II (10–1–12 Edition)

ical, under section 4 of the Act, for endangered and threatened species under the jurisdiction of the Secretary of Commerce. Those species are enumerated at §223.102 of this chapter if threatened and at §224.101 of this chapter if endangered. For regulations pertaining to the designation of critical habitat, see part 424 of this title; for regulations pertaining to prohibitions against the adverse modification or destruction of critical habitat, see part 402 of this title. Additional information regarding designated critical habitats that is not provided in this section may be obtained upon request to the Office of Protected Resources (see §222.102, definition of “Office of Protected Resources”).

[77 FR 25622, May 1, 2012]

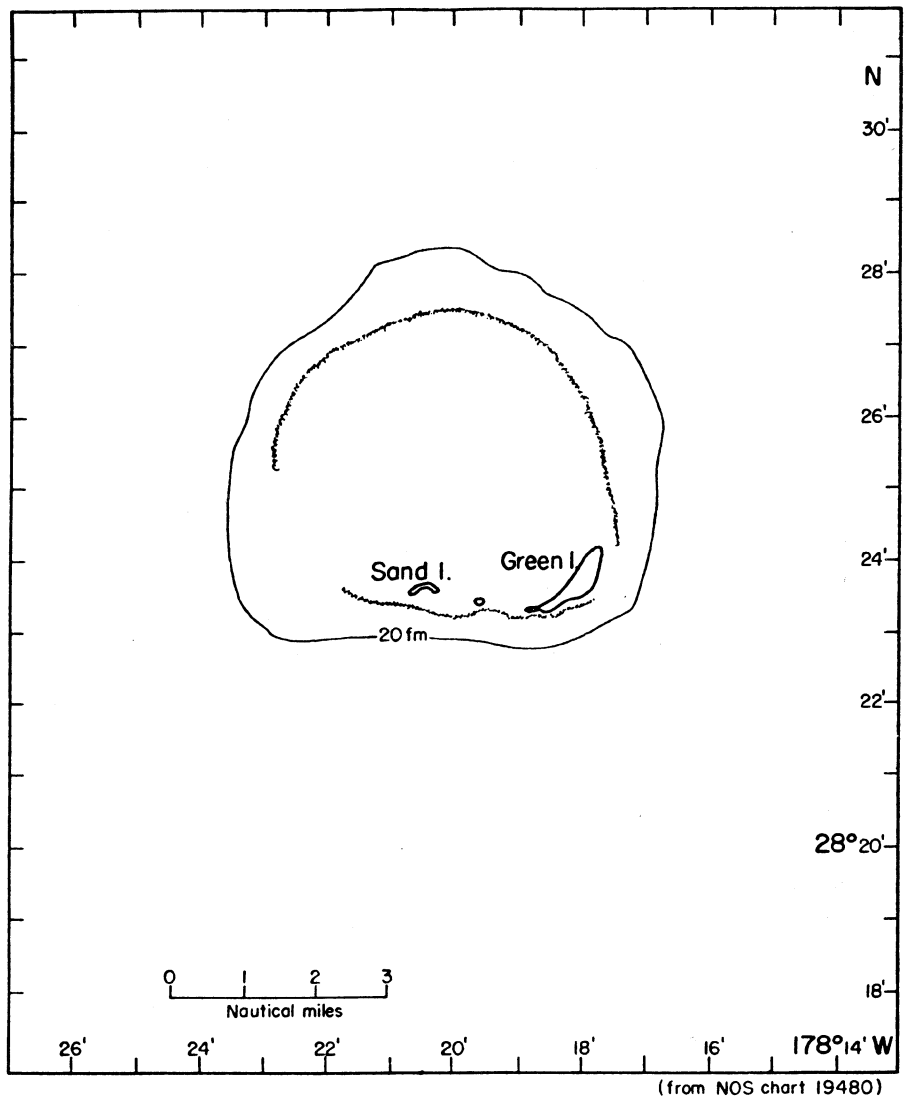
§ 226.201 Critical habitat for Hawaiian monk seals.

HAWAIIAN MONK SEAL

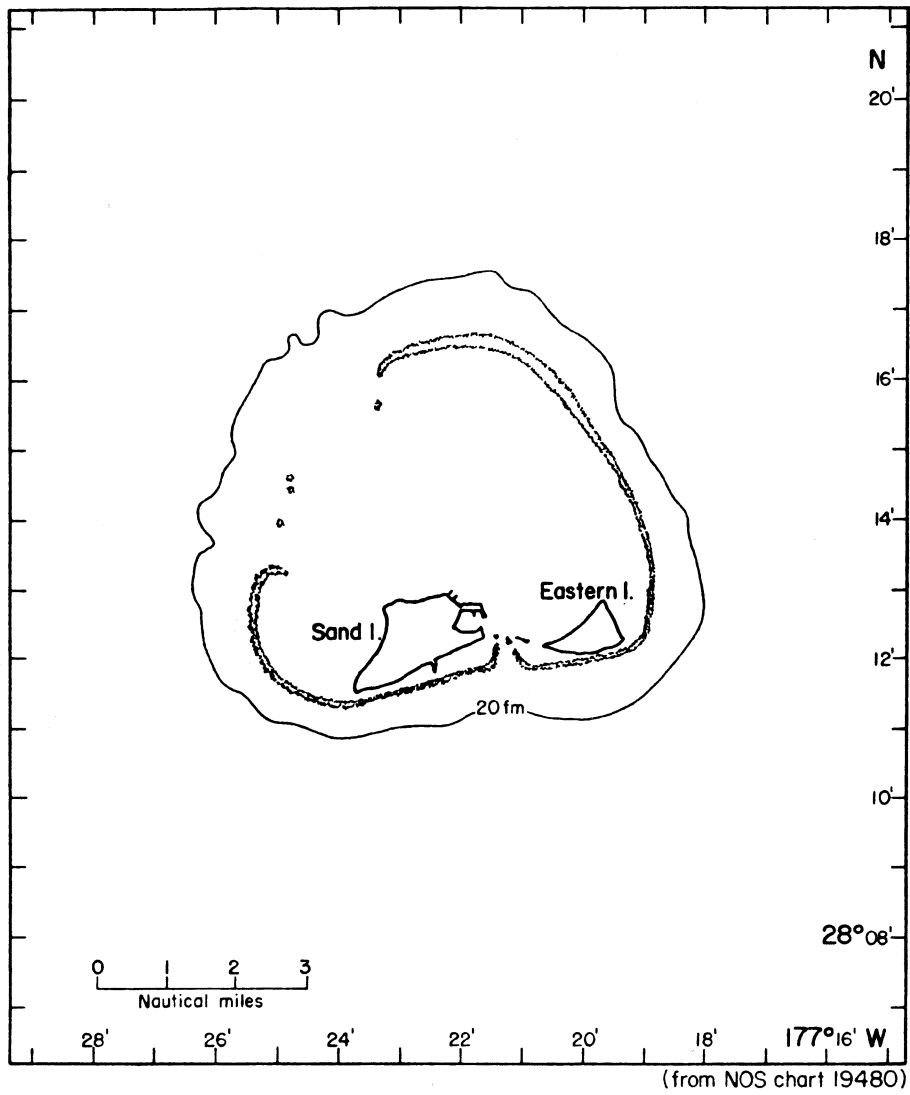
(Monachus schauinslandi)

All beach areas, sand spits and islets, including all beach crest vegetation to its deepest extent inland, lagoon waters, inner reef waters, and ocean waters out to a depth of 20 fathoms around the following:

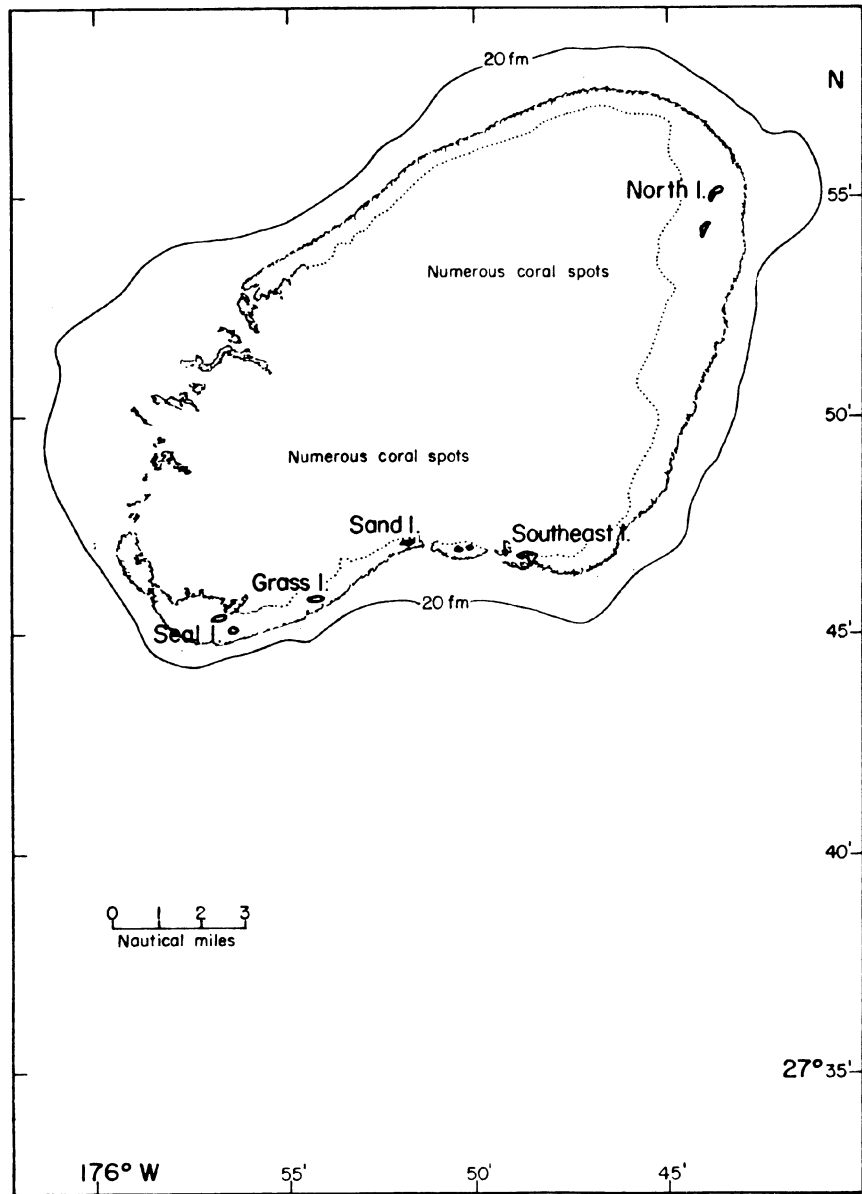
- Kure Atoll (28°24' N, 178°20' W)
- Midway Islands, except Sand Island and its harbor (28°14' N, 177°22' W)
- Pearl and Hermes Reef (27°55' N, 175° W)
- Lisianski Island (26°46' N, 173°58' W)
- Laysan Island (25°46' N, 171°44' W)
- Maro Reef (25°25' N, 170°35' W)
- Gardner Pinnacles (25°00' N, 168°00' W)
- French Frigate Shoals (23°45' N, 166°00' W)
- Necker Island (23°34' N, 164°42' W)
- Nihoa Island (23°03.5' N, 161°55.5' W).



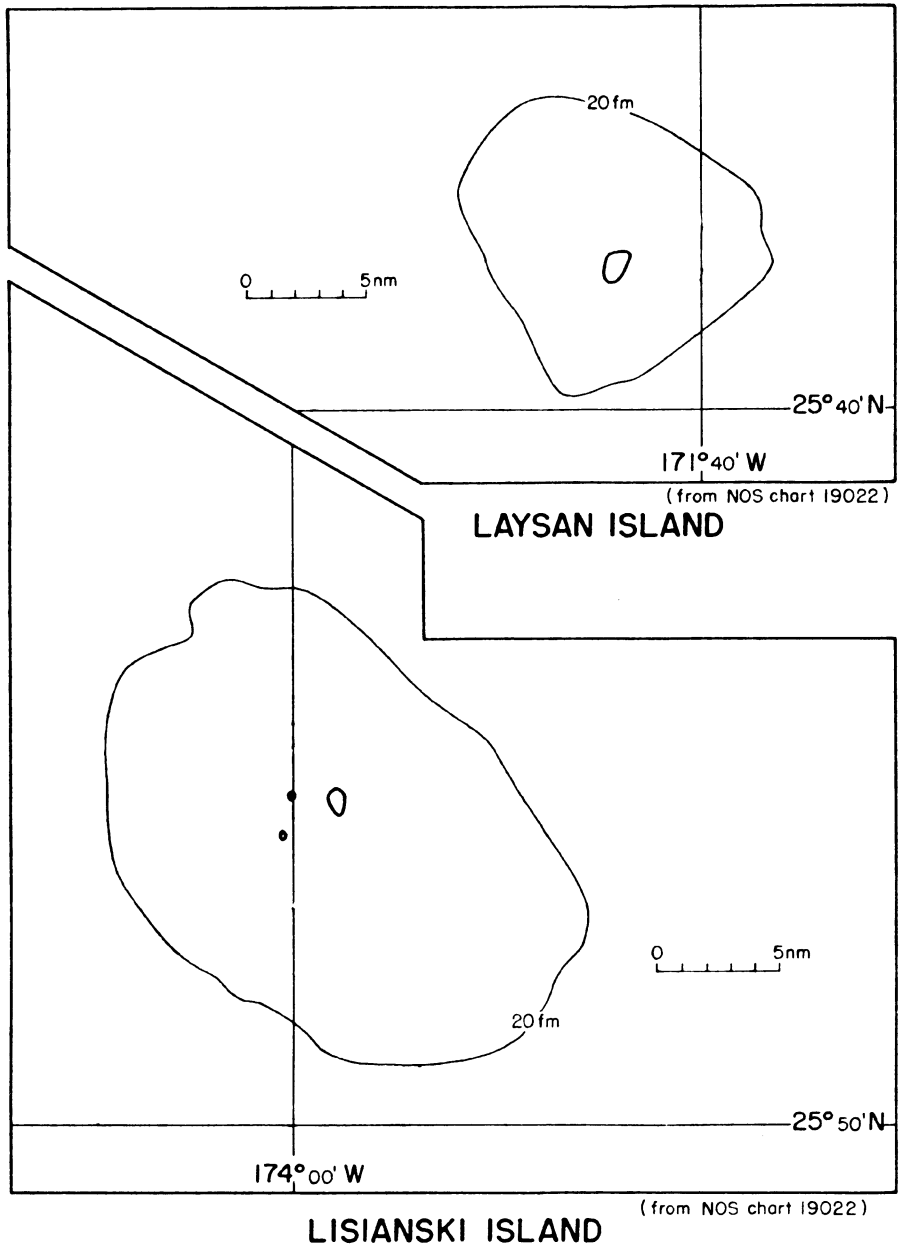
KURE ATOLL

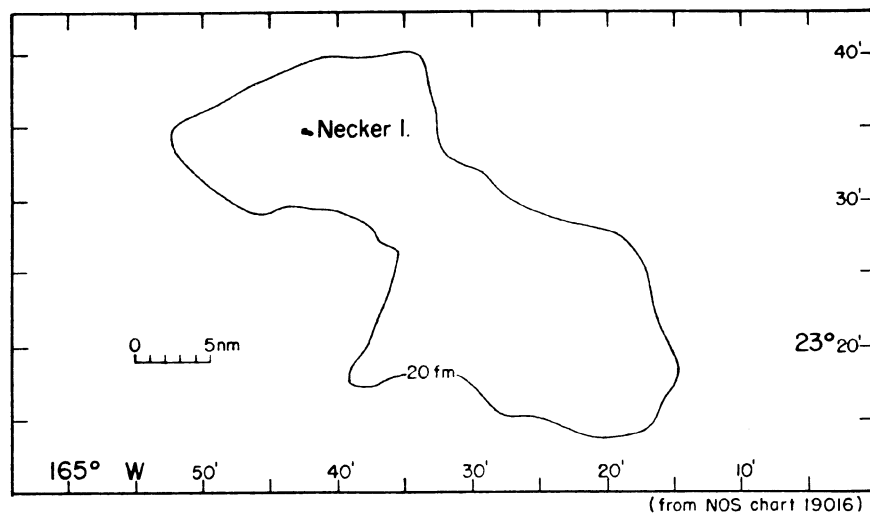
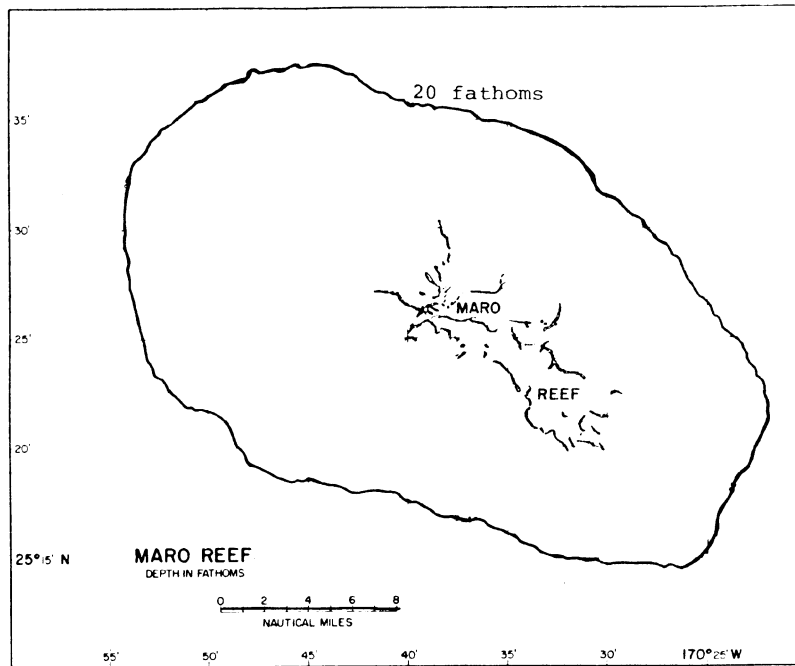


MIDWAY ISLANDS

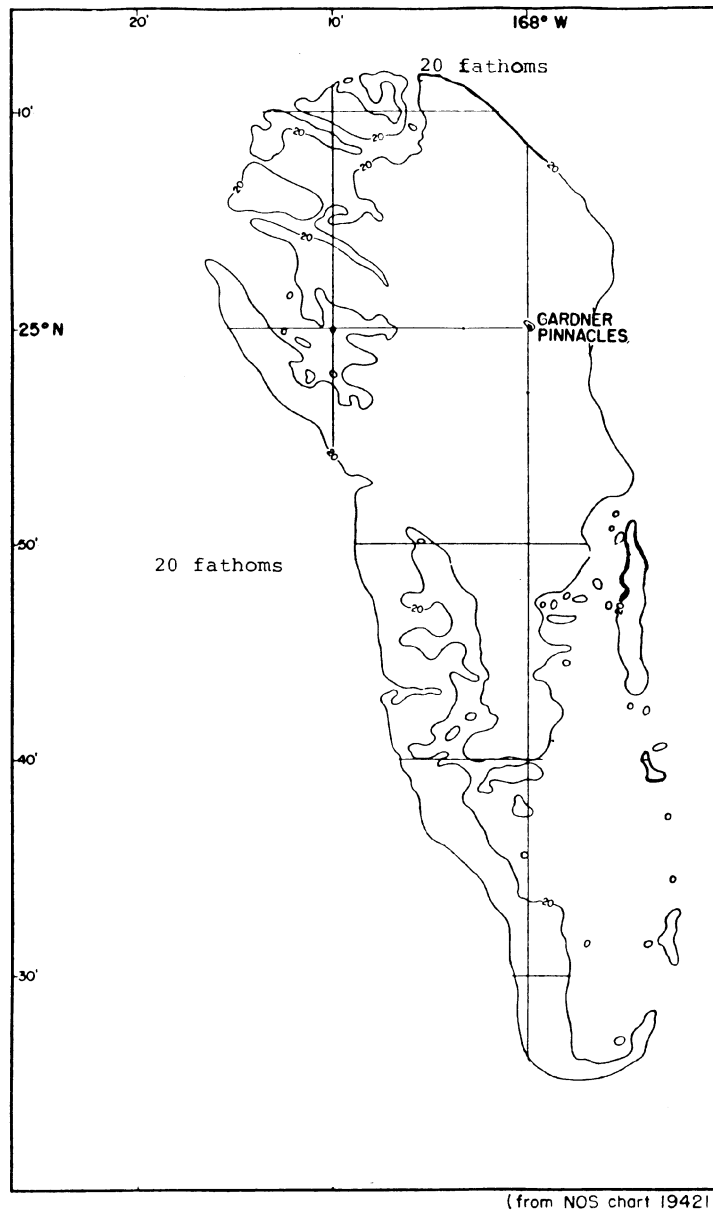


PEARL and HERMES REEF



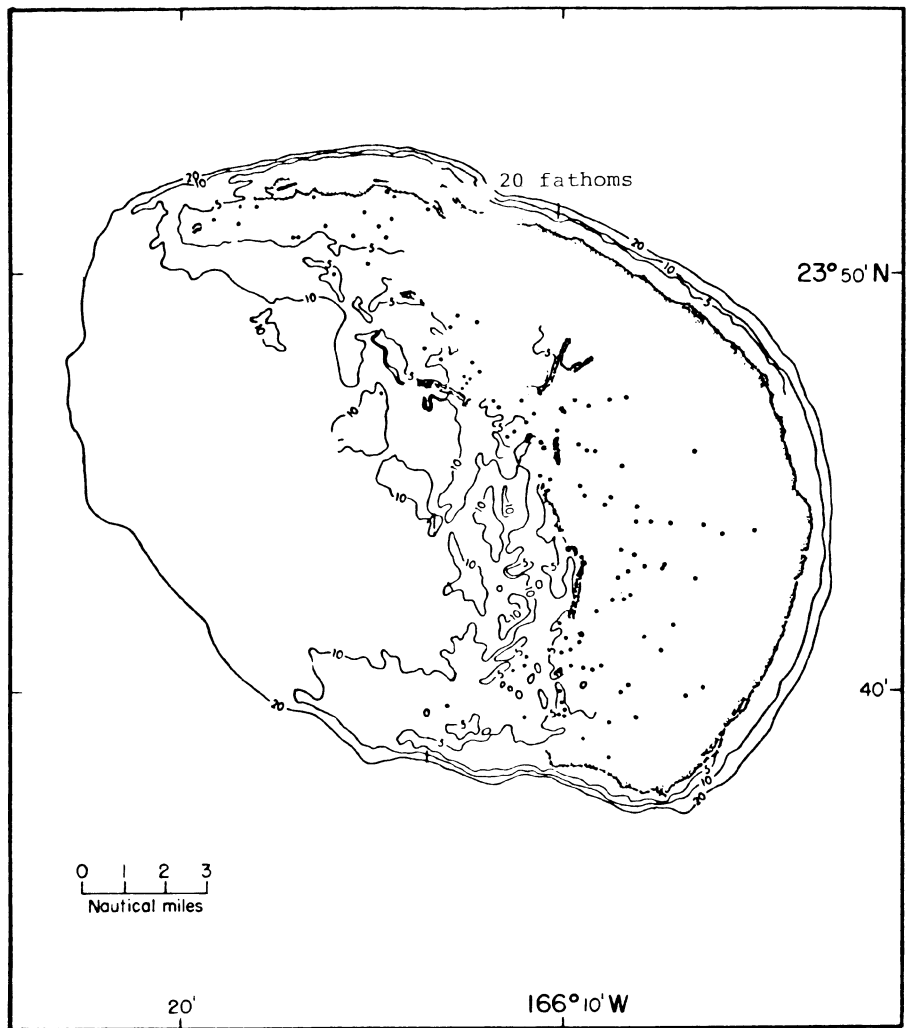


NECKER ISLAND



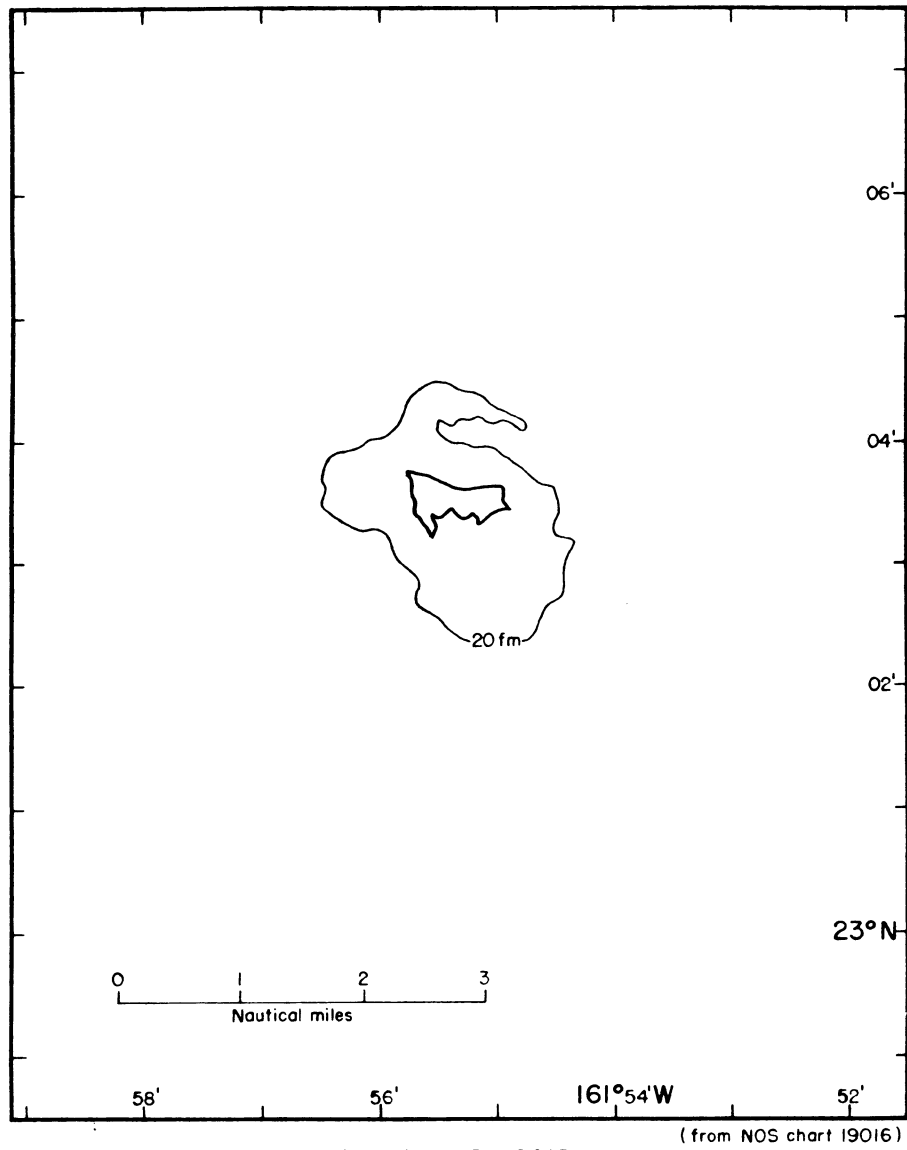
GARDNER PINNACLES

(from NOS chart 19421)



(from U.S.F.W.S.)

FRENCH FRIGATE SHOALS



NIHOA ISLAND

[53 FR 18990, May 26, 1988. Redesignated at 64 FR 14067, Mar. 23, 1999]