

salvaged in accordance with directions from the Director, Southwest Region.

[50 FR 51258, Dec. 16, 1985. Redesignated and amended at 64 FR 14068, Mar. 23, 1999]

§ 223.202 Steller sea lion.

(a) *General prohibitions.* The prohibitions of section 9 of the Act (16 U.S.C. 1538) and the following regulatory provisions shall apply to the eastern population of Steller sea lions:

(1) *No discharge of firearms.* Except as provided in paragraph (b) of this section, no person subject to the jurisdiction of the United States may discharge a firearm at or within 100 yards (91.4 meters) of a Steller sea lion. A firearm is any weapon, such as a pistol or rifle, capable of firing a missile using an explosive charge as a propellant.

(2) *No approach in buffer areas.* Except as provided in paragraph (b) of this section:

(i) No owner or operator of a vessel may allow the vessel to approach within 3 nautical miles (5.5 kilometers) of a Steller sea lion rookery site listed in paragraph (a)(3) of this section;

(ii) No person may approach on land not privately owned within one-half statutory miles (0.8 kilometers) or within sight of a Steller sea lion rookery site listed in paragraph (a)(3) of this section, whichever is greater, except on Marmot Island; and

(iii) No person may approach on land not privately owned within one and one-half statutory miles (2.4 kilometers) or within sight of the eastern shore of Marmot Island, including the Steller sea lion rookery site listed in paragraph (a)(3) of this section, whichever is greater.

(3) *Listed sea lion rookery sites.* Listed Steller sea lion rookery sites consist of the rookeries in the Aleutian Islands and the Gulf of Alaska listed in Table 1.

TABLE 1 TO § 223.202—LISTED STELLER SEA LION ROOKERY SITES ¹

| Island | From | | To | | NOAA chart | Notes |
|--------------------------|-----------|------------|-----------|------------|------------|--------------------------|
| | Lat. | Long. | Lat. | Long. | | |
| 1. Outer I. | 59°20.5 N | 150°23.0 W | 59°21.0 N | 150°24.5 W | 16681 | S quadrant. |
| 2. Sugarloaf I. | 58°53.0 N | 152°02.0 W | | | 16580 | Whole island. |
| 3. Marmot I. | 58°14.5 N | 151°47.5 W | 58°10.0 N | 151°51.0 W | 16580 | SE quadrant. |
| 4. Chirikof I. | 55°46.5 N | 155°39.5 W | 55°46.5 N | 155°43.0 W | 16580 | S quadrant. |
| 5. Chowiet I. | 56°00.5 N | 156°41.5 W | 56°00.5 N | 156°42.0 W | 16013 | S quadrant. |
| 6. Atkins I. | 55°03.5 N | 159°18.5 W | | | 16540 | Whole island. |
| 7. Chernabura I. | 54°47.5 N | 159°31.0 W | 54°45.5 N | 159°33.5 W | 16540 | SE corner. |
| 8. Pinnacle Rock | 54°46.0 N | 161°46.0 W | | | 16540 | Whole island. |
| 9. Clubbing Rks (N) | 54°43.0 N | 162°26.5 W | | | 16540 | Whole island. |
| Clubbing Rks (S) | 54°42.0 N | 162°26.5 W | | | 16540 | Whole island. |
| 10. Sea Lion Rks | 55°28.0 N | 163°12.0 W | | | 16520 | Whole island. |
| 11. Ugamak I. | 54°14.0 N | 164°48.0 W | 54°13.0 N | 164°48.0 W | 16520 | E end of island. |
| 12. Akun I. | 54°18.0 N | 165°32.5 W | 54°18.0 N | 165°31.5 W | 16547 | Billings Head Bight. |
| 13. Akutan I. | 54°03.5 N | 166°00.0 W | 54°05.5 N | 166°05.0 W | 16520 | SW corner, Cape Morgan. |
| 14. Bogoslof I. | 53°56.0 N | 168°02.0 W | | | 16500 | Whole island. |
| 15. Ogchul I. | 53°00.0 N | 168°24.0 W | | | 16500 | Whole island. |
| 16. Adugak I. | 52°55.0 N | 169°10.5 W | | | 16500 | Whole island. |
| 17. Yunaska I. | 52°42.0 N | 170°38.5 W | 52°41.0 N | 170°34.5 W | 16500 | NE end. |
| 18. Seguam I. | 52°21.0 N | 172°35.0 W | 52°21.0 N | 172°33.0 W | 16480 | N coast, Saddleridge Pt. |
| 19. Agligadak I. | 52°06.5 N | 172°54.0 W | | | 16480 | Whole island. |
| 20. Kasatochi I. | 52°10.0 N | 175°31.5 W | 52°10.5 N | 175°29.0 W | 16480 | N half of island. |
| 21. Adak I. | 51°36.5 N | 176°59.0 W | 51°38.0 N | 176°59.5 W | 16460 | SW Point, Lake Point. |
| 22. Gramp rock | 51°29.0 N | 178°20.5 W | | | 16460 | Whole island. |
| 23. Tag I. | 51°33.5 N | 178°34.5 W | | | 16460 | Whole island. |
| 24. Ulak I. | 51°20.0 N | 178°57.0 W | 51°18.5 N | 178°59.5 W | 16460 | SE corner, Hasgox Pt. |
| 25. Semisopchnoi | 51°58.5 N | 179°45.5 E | 51°57.0 N | 179°46.0 E | 16440 | E quadrant, Pochnoi Pt. |
| Semisopchnoi | 52°01.5 N | 179°37.5 E | 52°01.5 N | 179°39.0 E | 16440 | N quadrant, Petrel Pt. |
| 26. Amchitka I. | 51°22.5 N | 179°28.0 E | 51°21.5 N | 179°25.0 E | 16440 | East Cape. |
| 27. Amchitka I. | 51°32.5 N | 178°49.5 E | | | 16440 | Column Rocks. |
| 28. Ayugadak Pt. | 51°45.5 N | 178°24.5 E | | | 16440 | SE coast of Rat Island. |
| 29. Kiska I. | 51°57.5 N | 177°21.0 E | 51°56.5 N | 177°20.0 E | 16440 | W central, Lief Cove. |
| 30. Kiska I. | 51°52.5 N | 177°13.0 E | 51°53.5 N | 177°12.0 E | 16440 | Cape St. Stephen. |
| 31. Walrus I. | 57°11.0 N | 169°56.0 W | | | 16380 | Whole island. |
| 32. Buldir I. | 52°20.5 N | 175°57.0 E | 52°23.5 N | 175°51.0 E | 16420 | Se point to NW point. |
| 33. Agattu I. | 52°24.0 N | 173°21.5 E | | | 16420 | Gillion Point. |
| 34. Agattu I. | 52°23.5 N | 173°43.5 E | 52°22.0 N | 173°41.0 E | 16420 | Cape Sabak. |

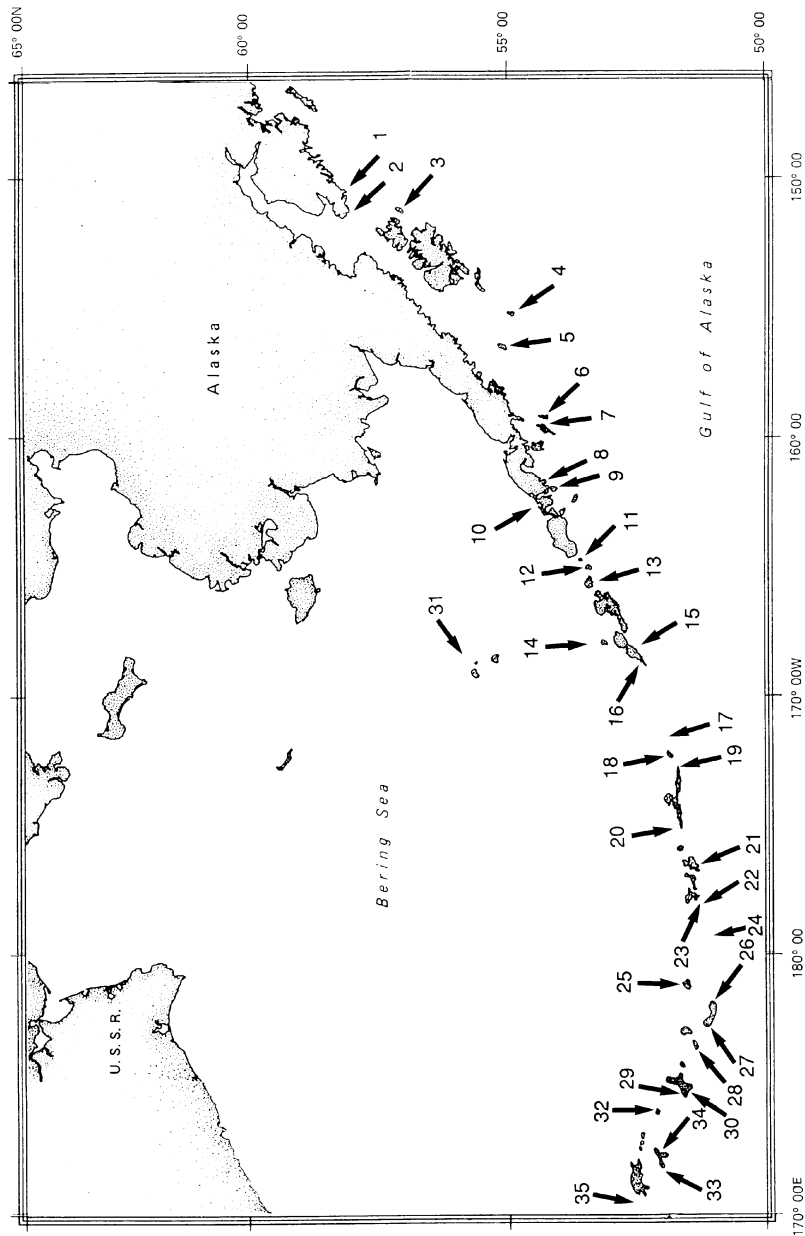
§ 223.202

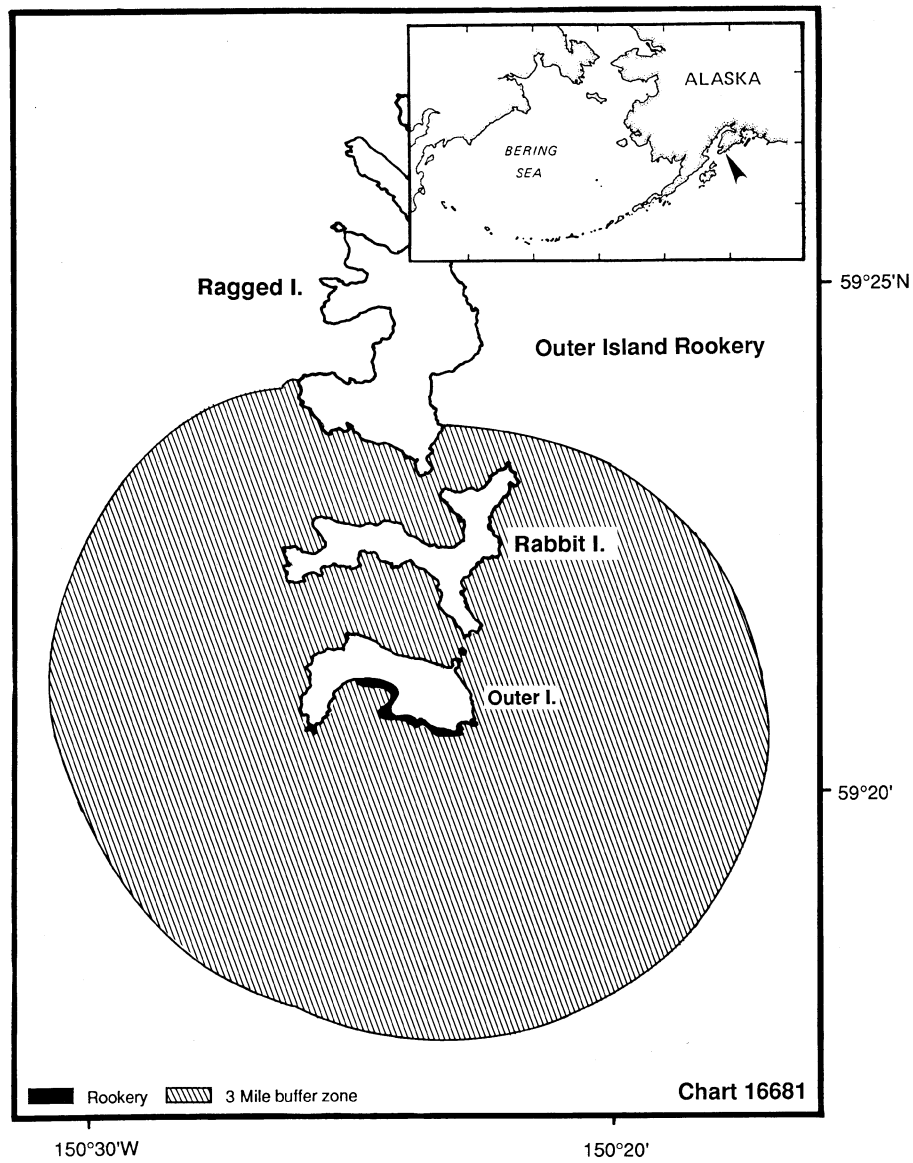
50 CFR Ch. II (10–1–13 Edition)

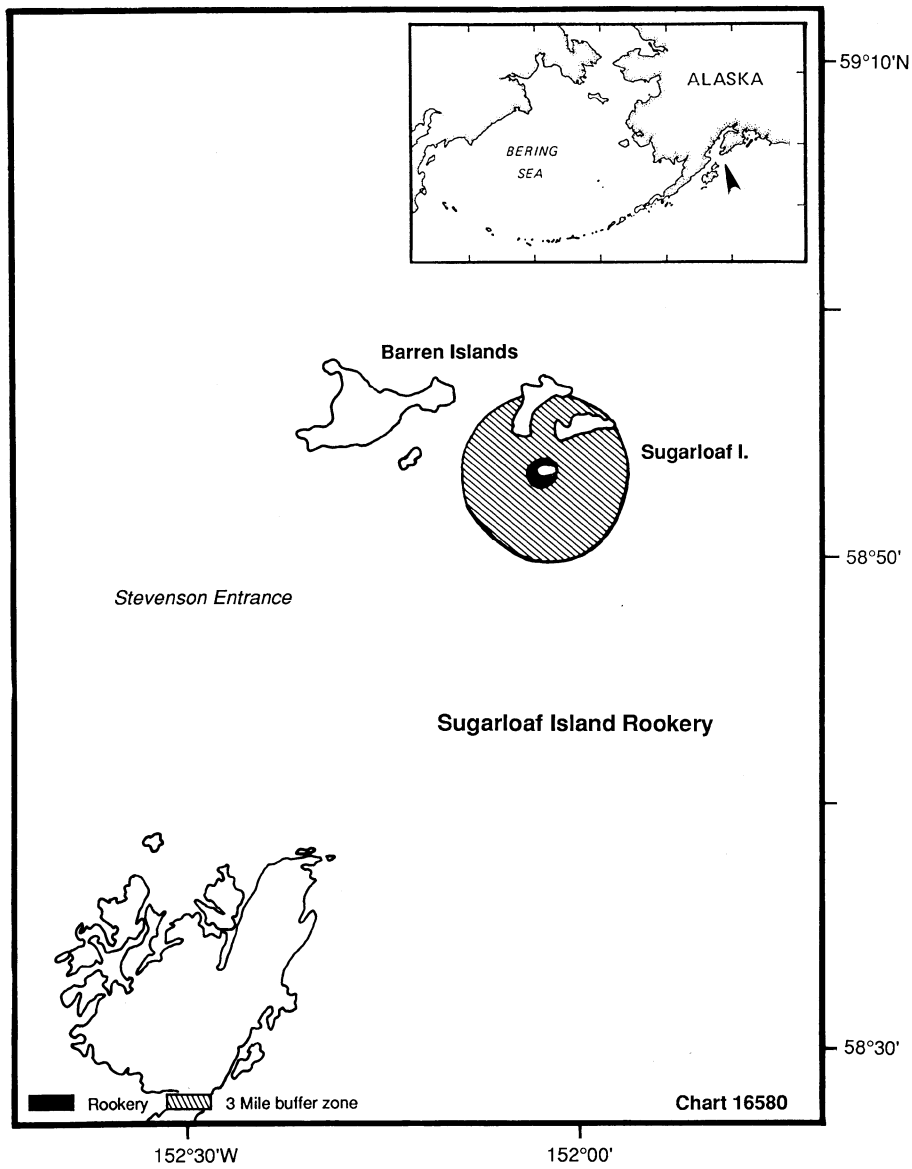
TABLE 1 TO § 223.202—LISTED STELLER SEA LION ROOKERY SITES ¹—Continued

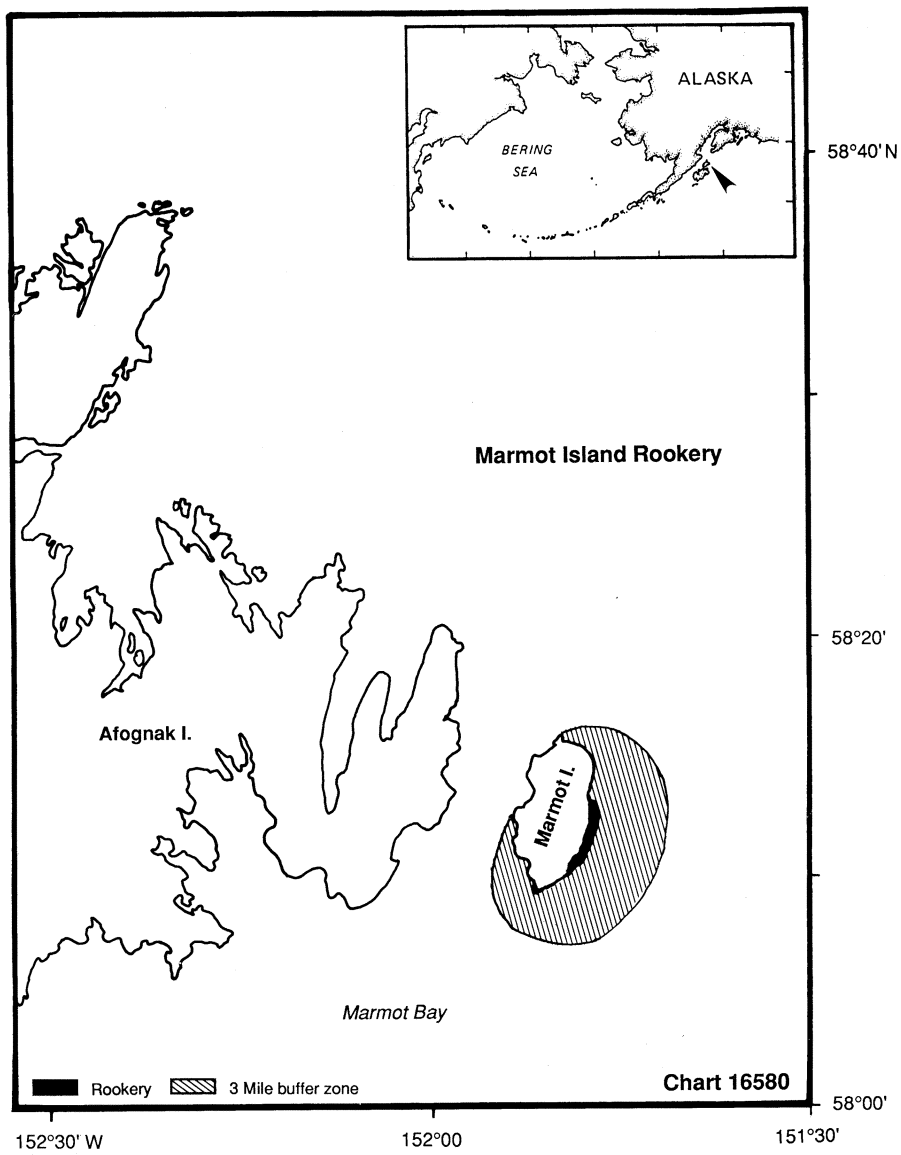
| Island | From | | To | | NOAA chart | Notes |
|------------------|-----------|------------|-----------|------------|---------------|-------------|
| | Lat. | Long. | Lat. | Long. | | |
| 35. Attu I. | 52°54.5 N | 172°28.5 E | 52°57.5 N | 172°31.5 E | 16681 | S Quadrant. |

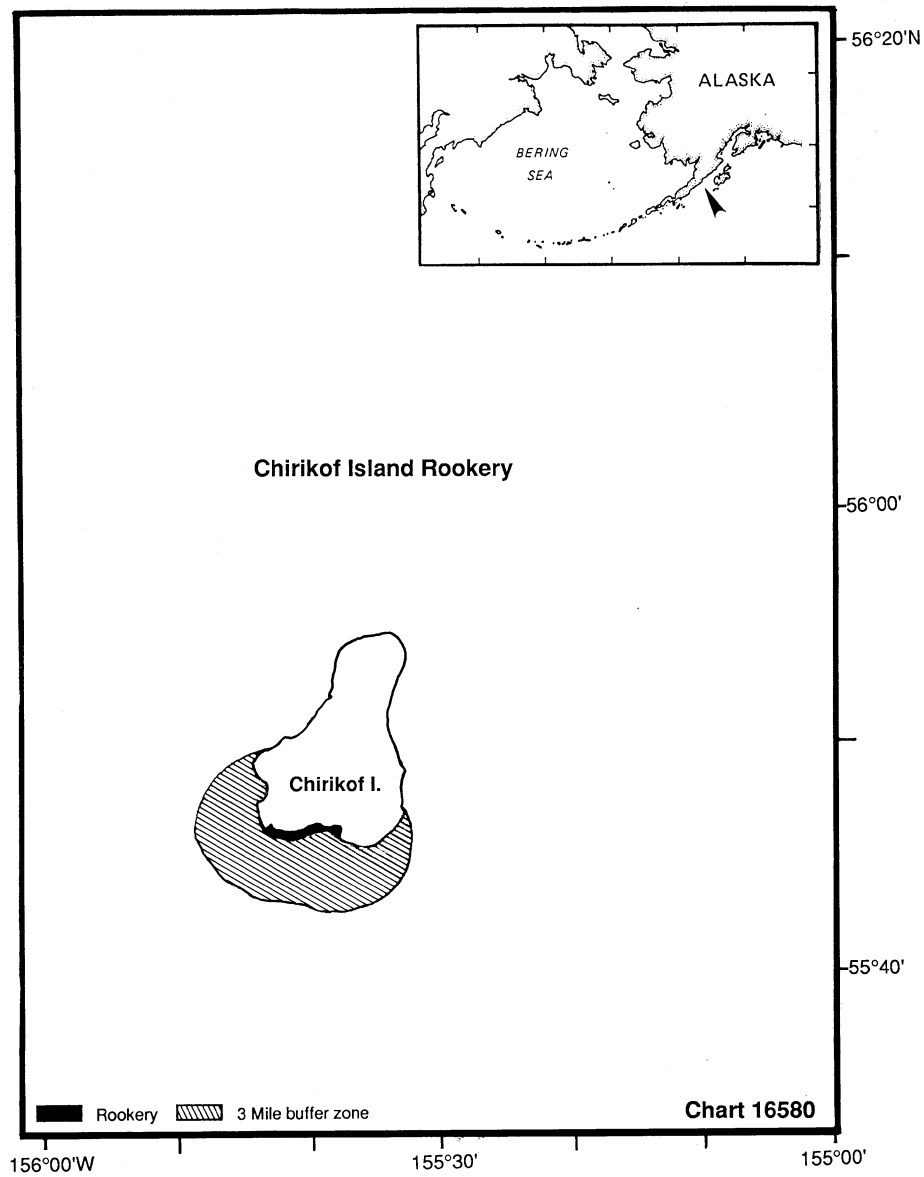
¹ Each site extends in a clockwise direction from the first set of geographic coordinates along the shoreline at mean lower low water to the second set of coordinates, or, if only one set of geographic coordinates is listed, the site extends around the entire shoreline of the island at mean lower low water.

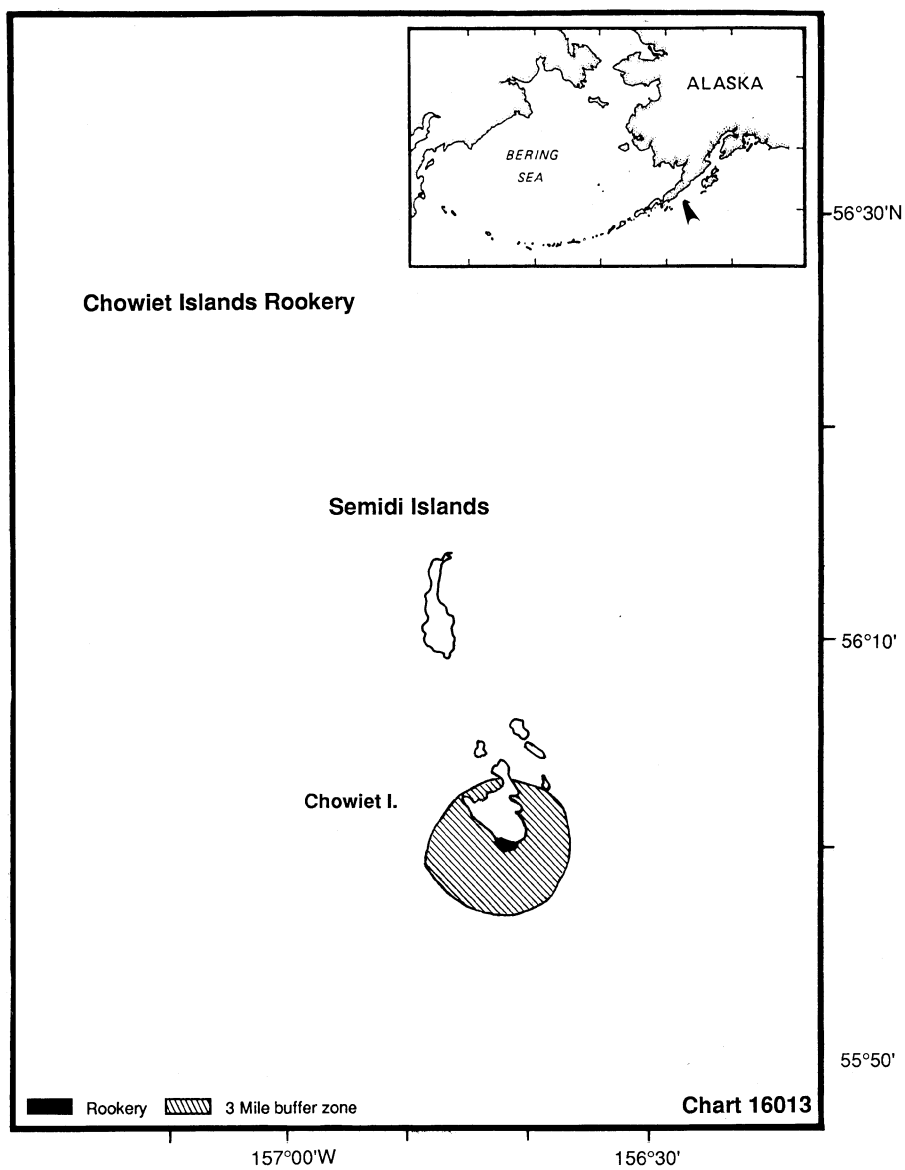


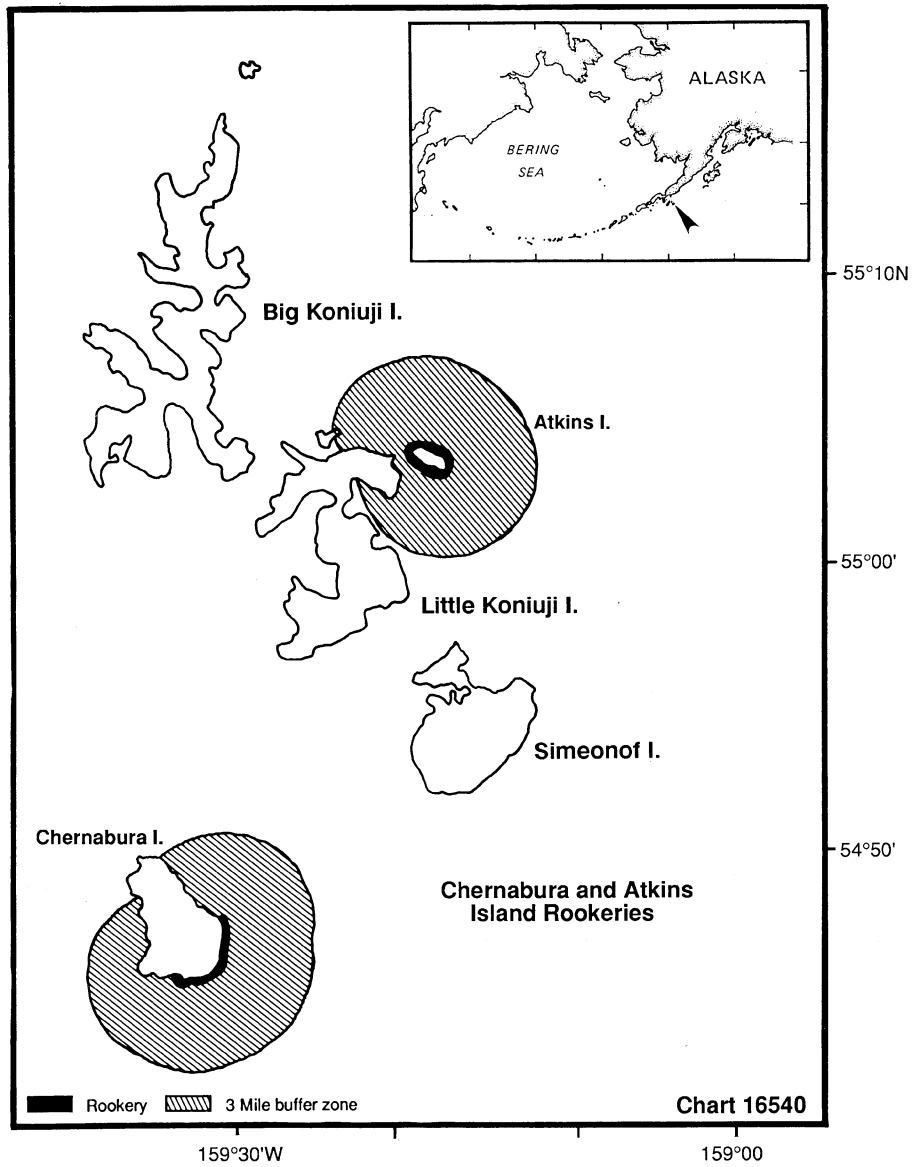


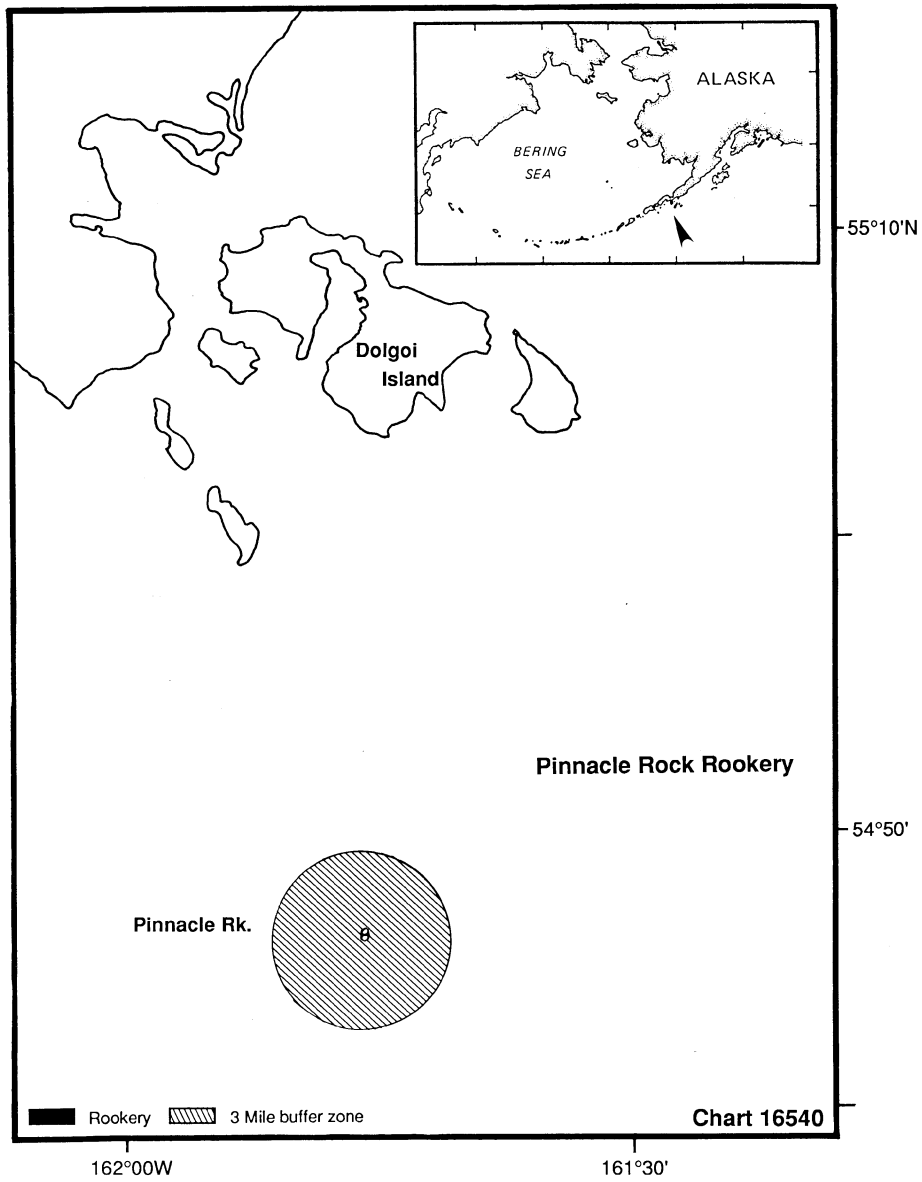


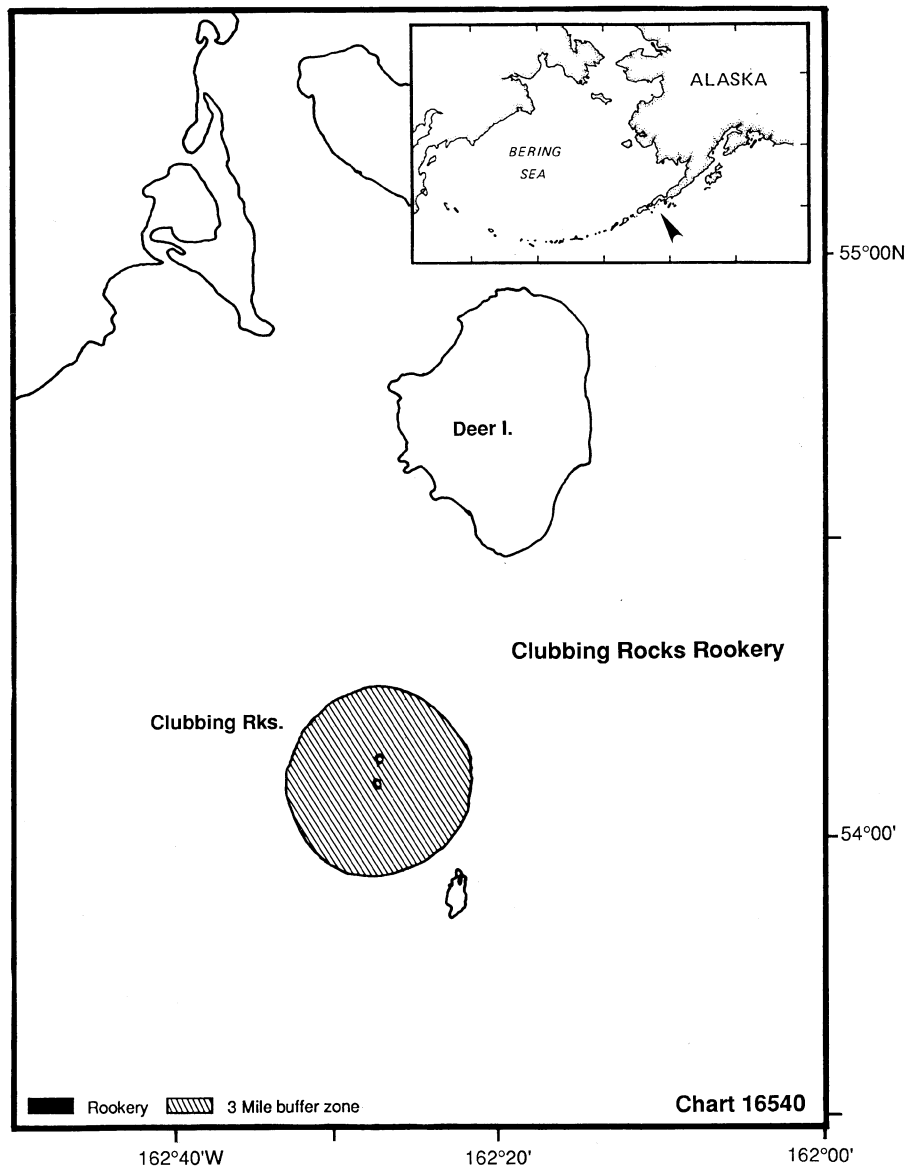


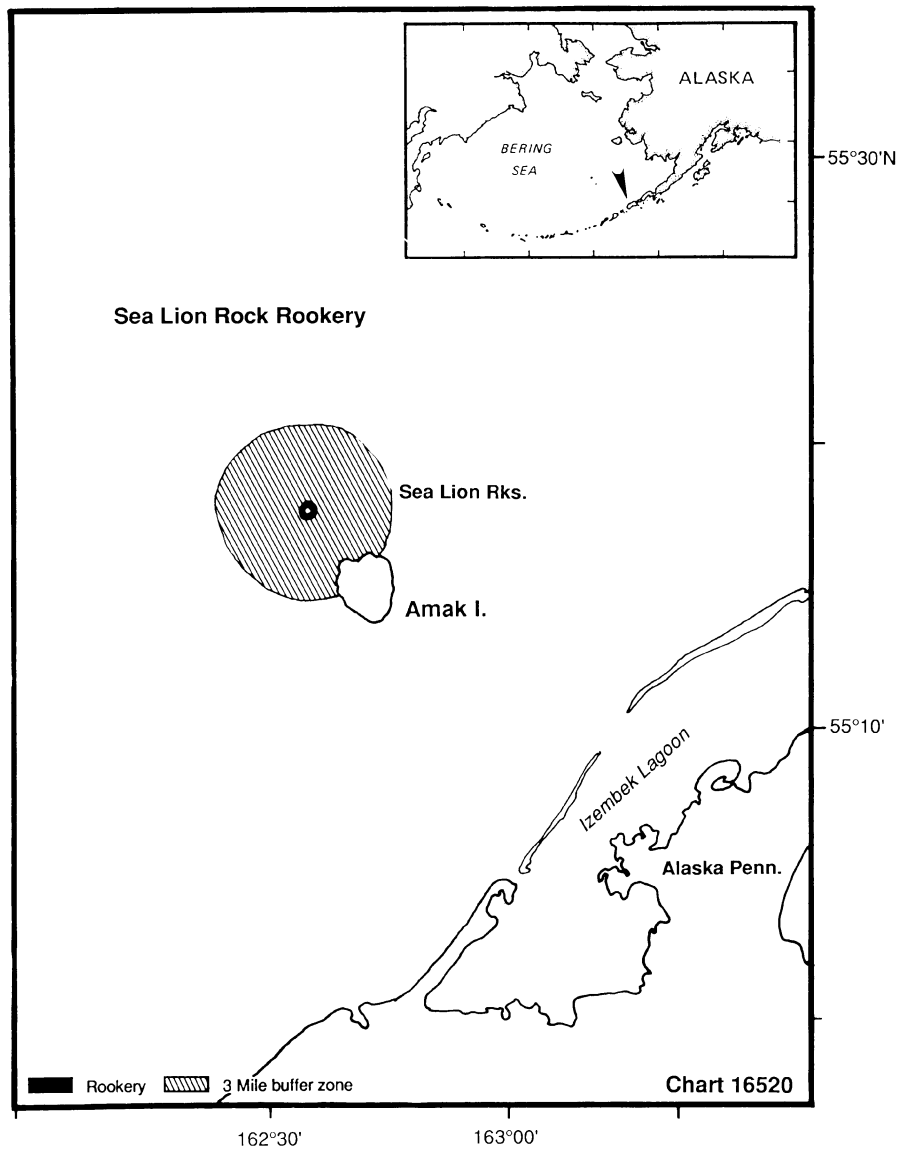


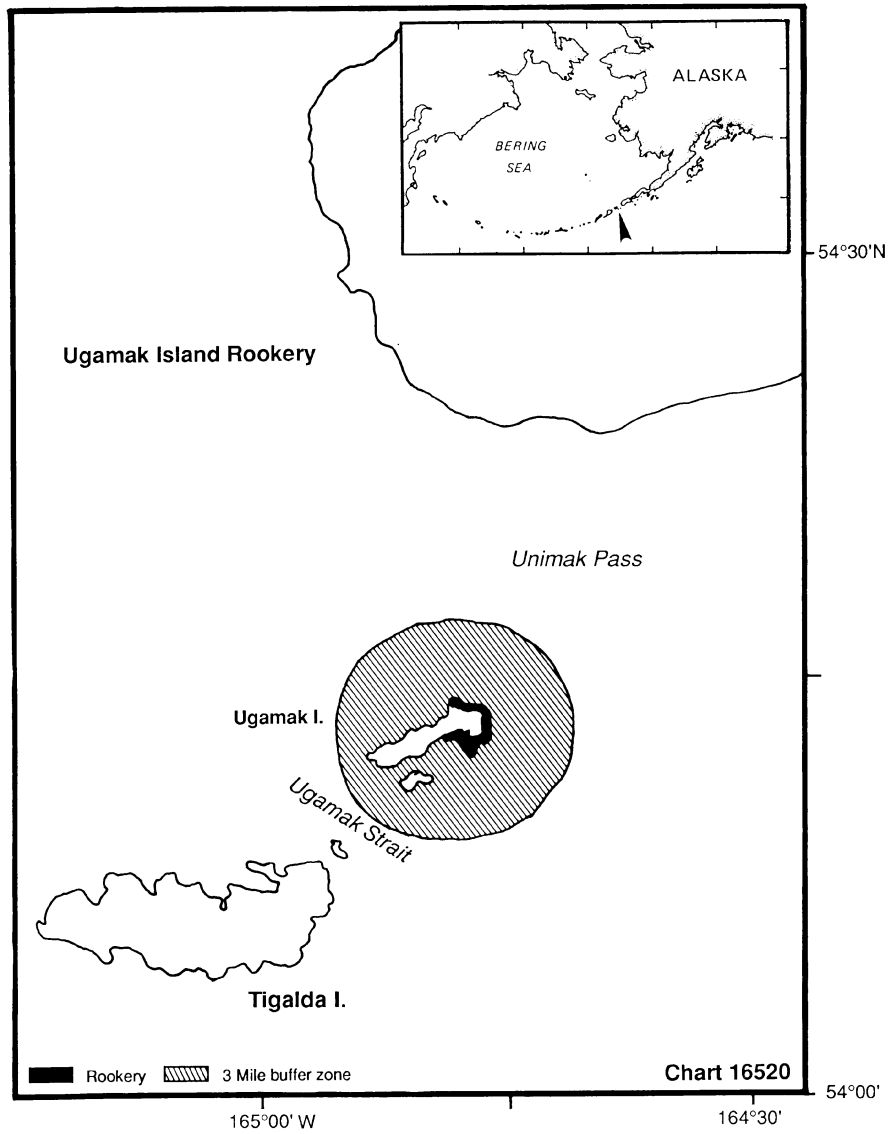


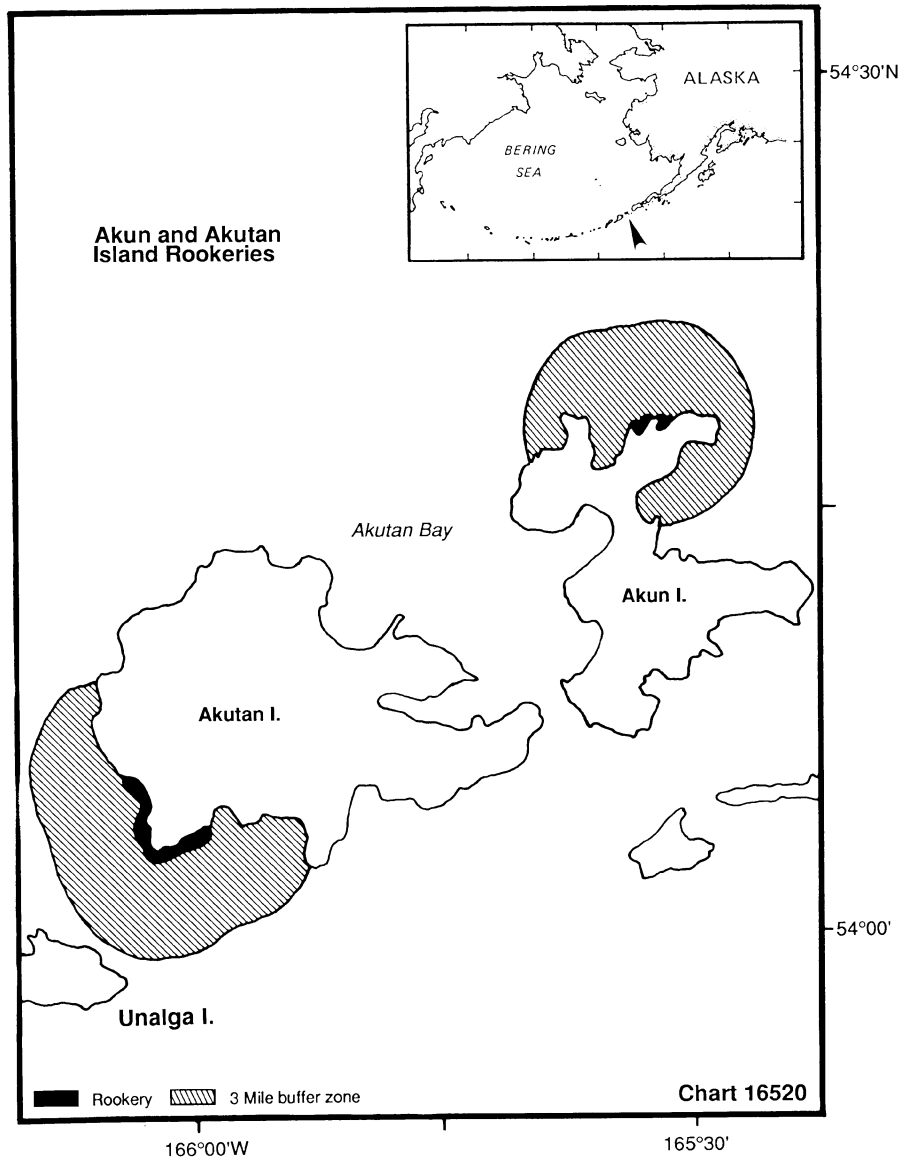


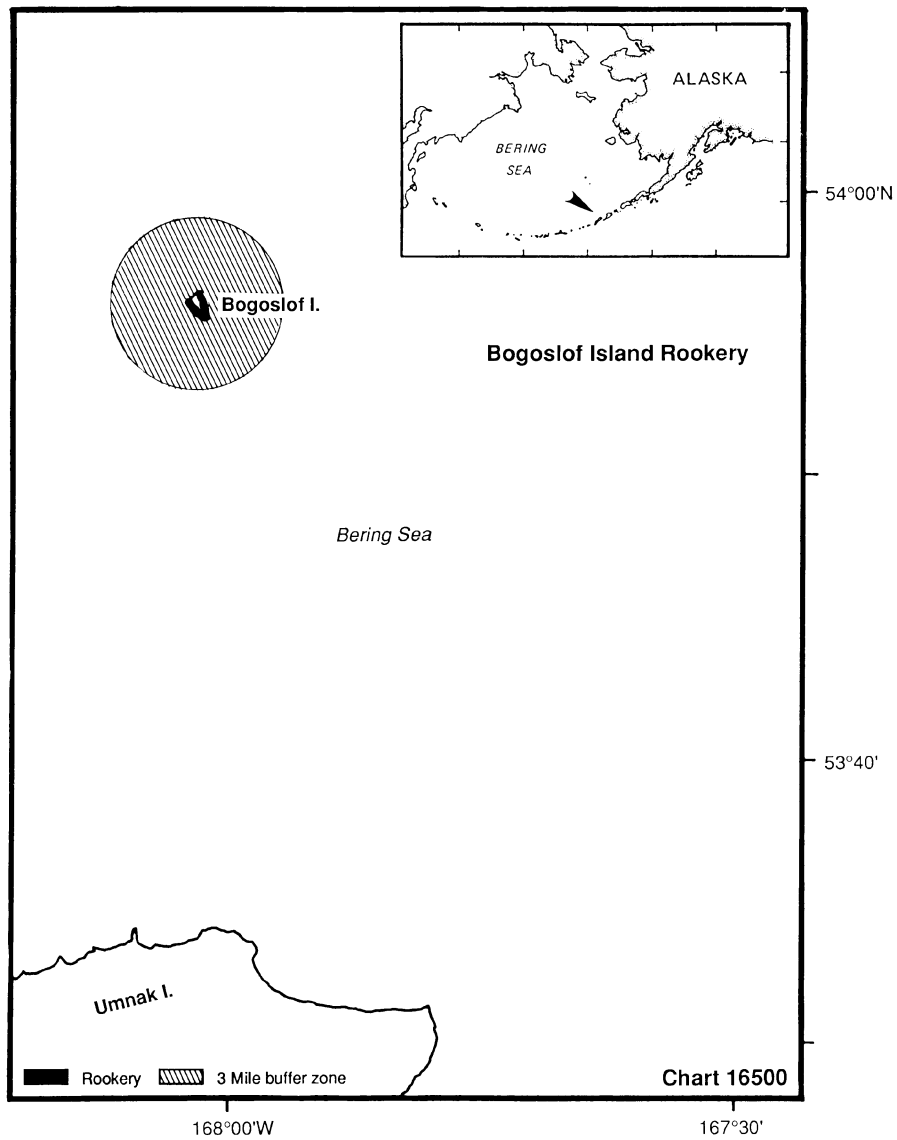


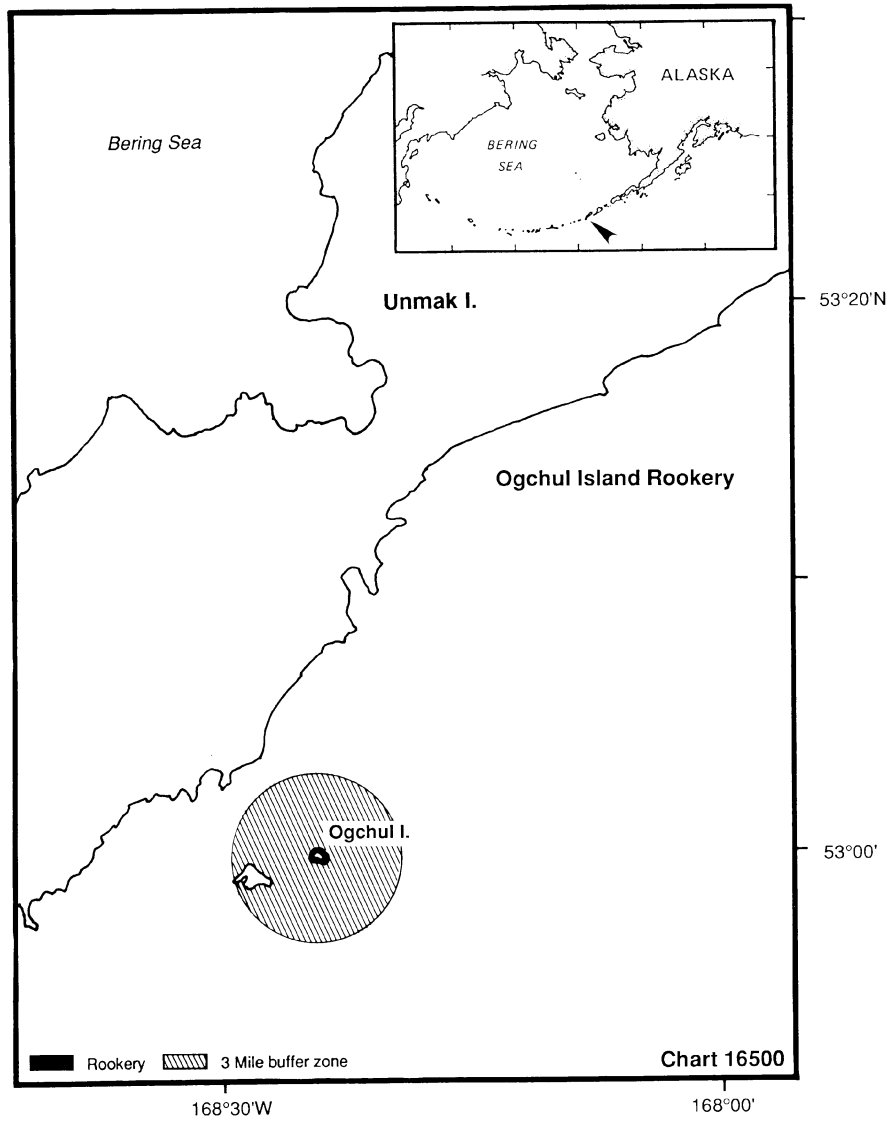


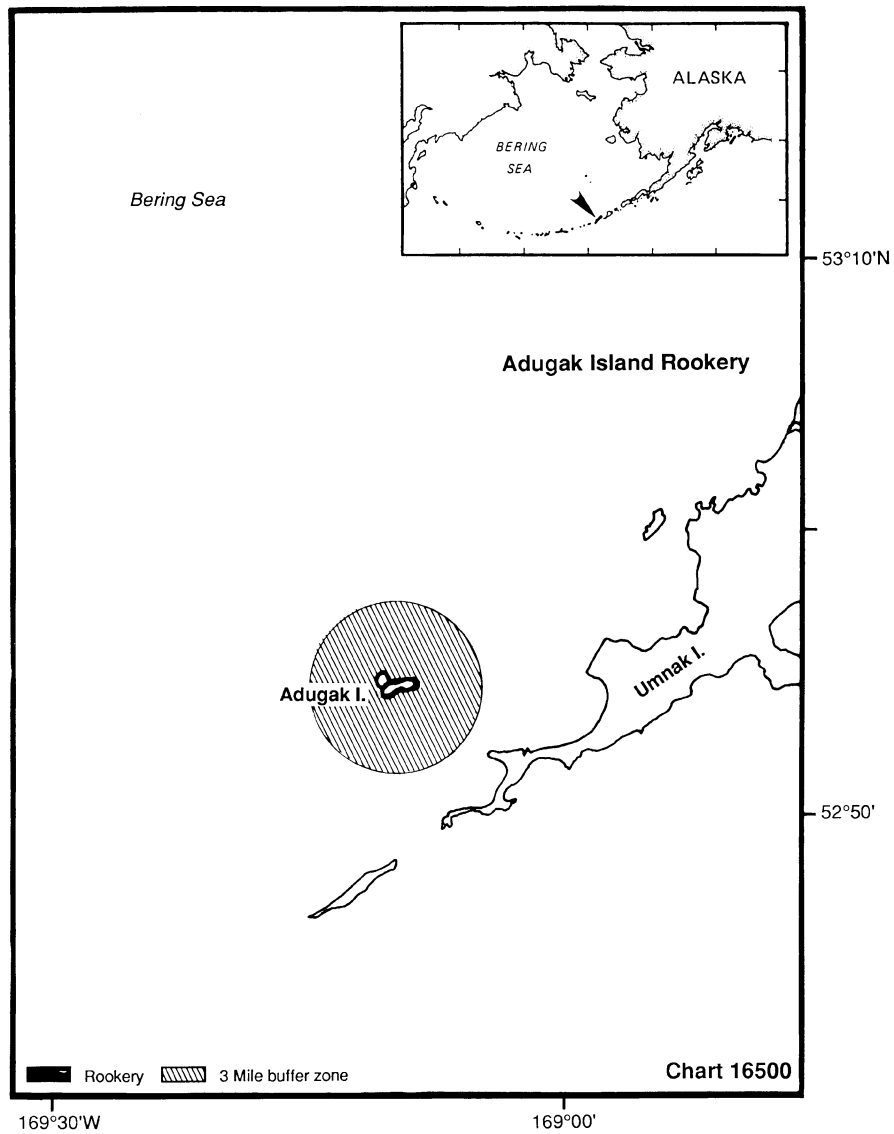


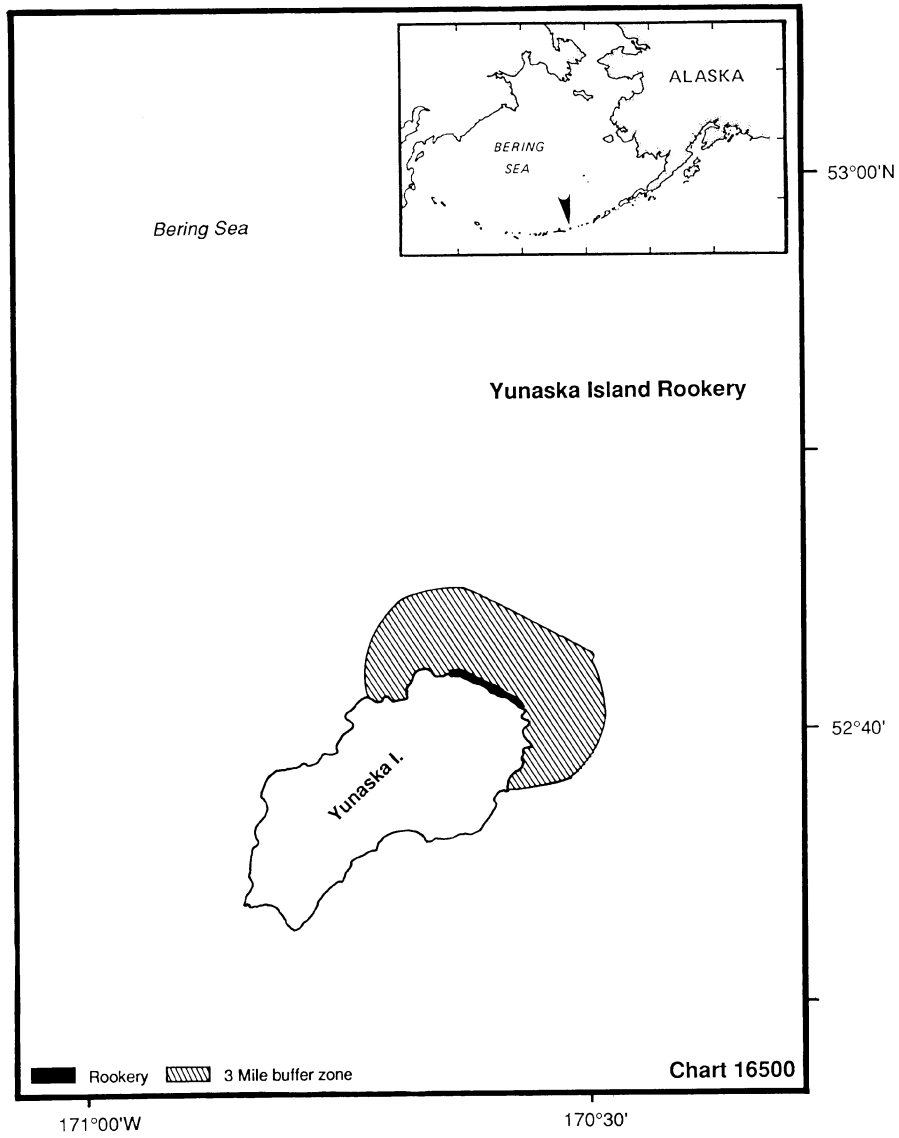


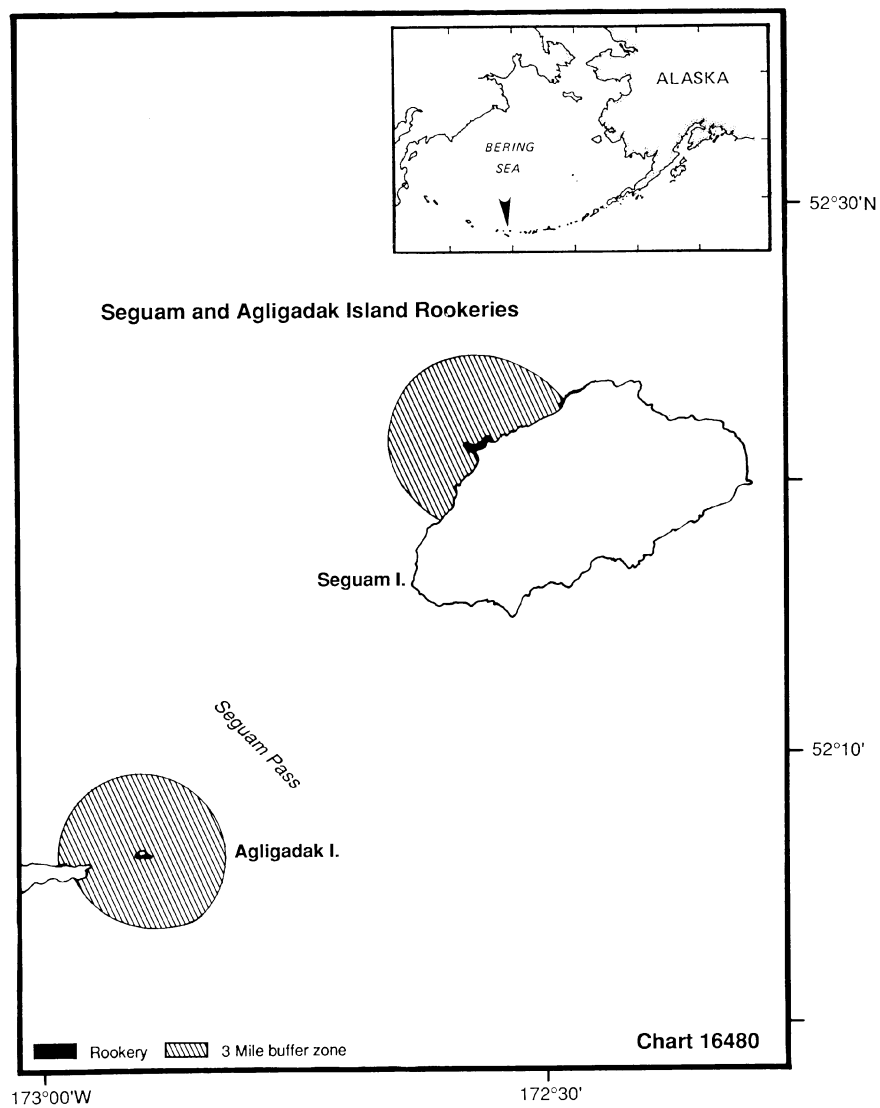


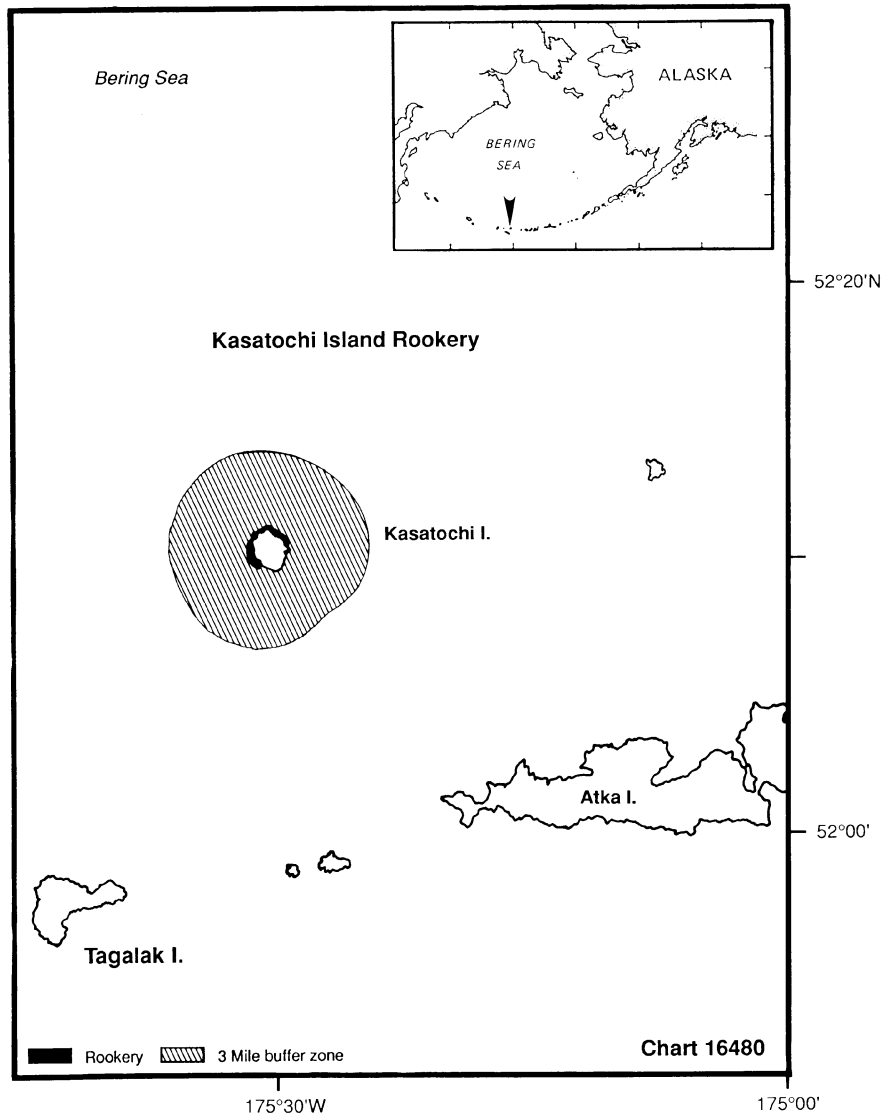


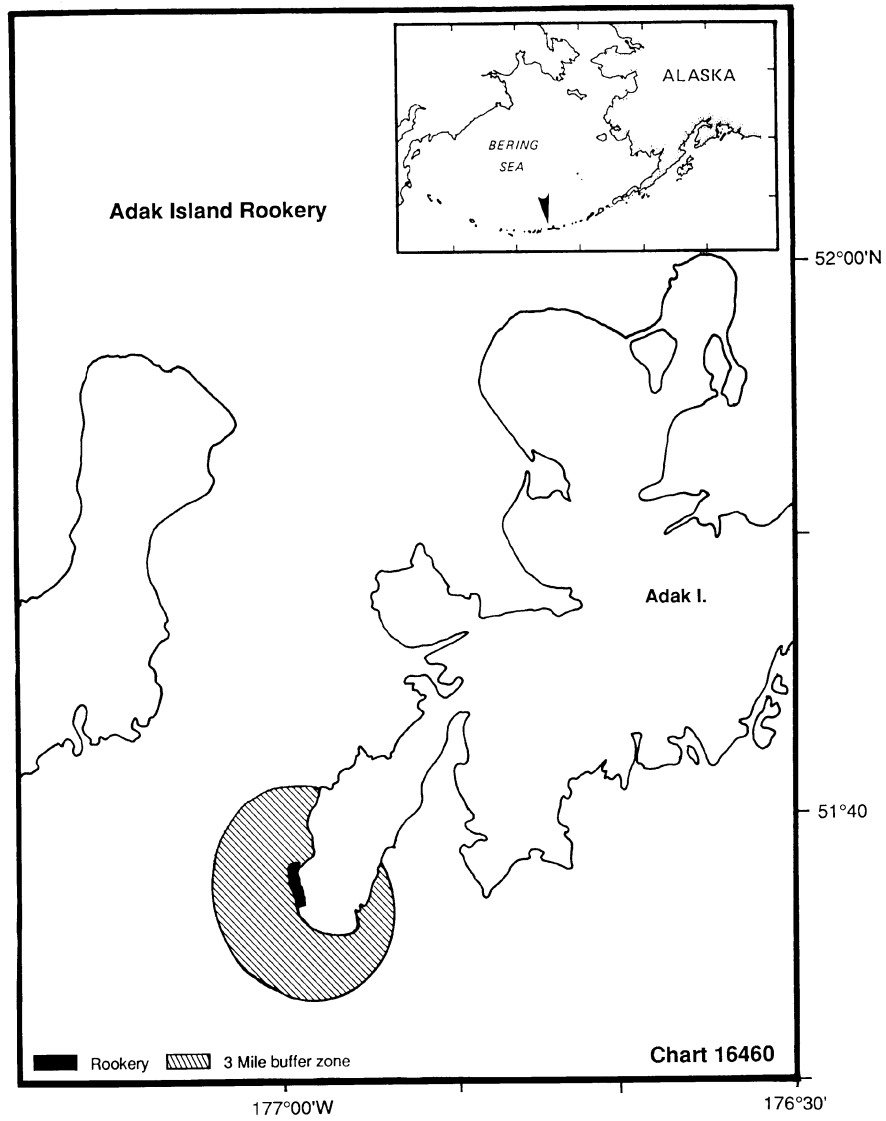


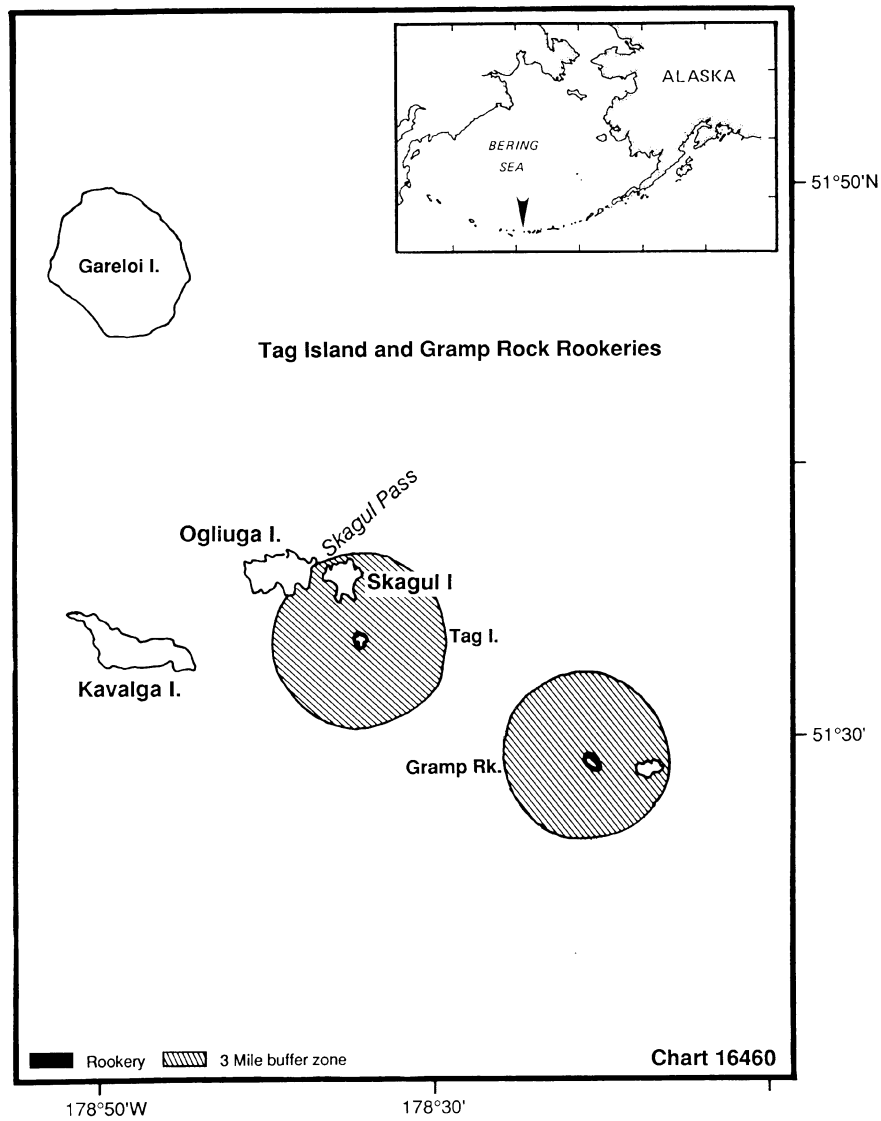


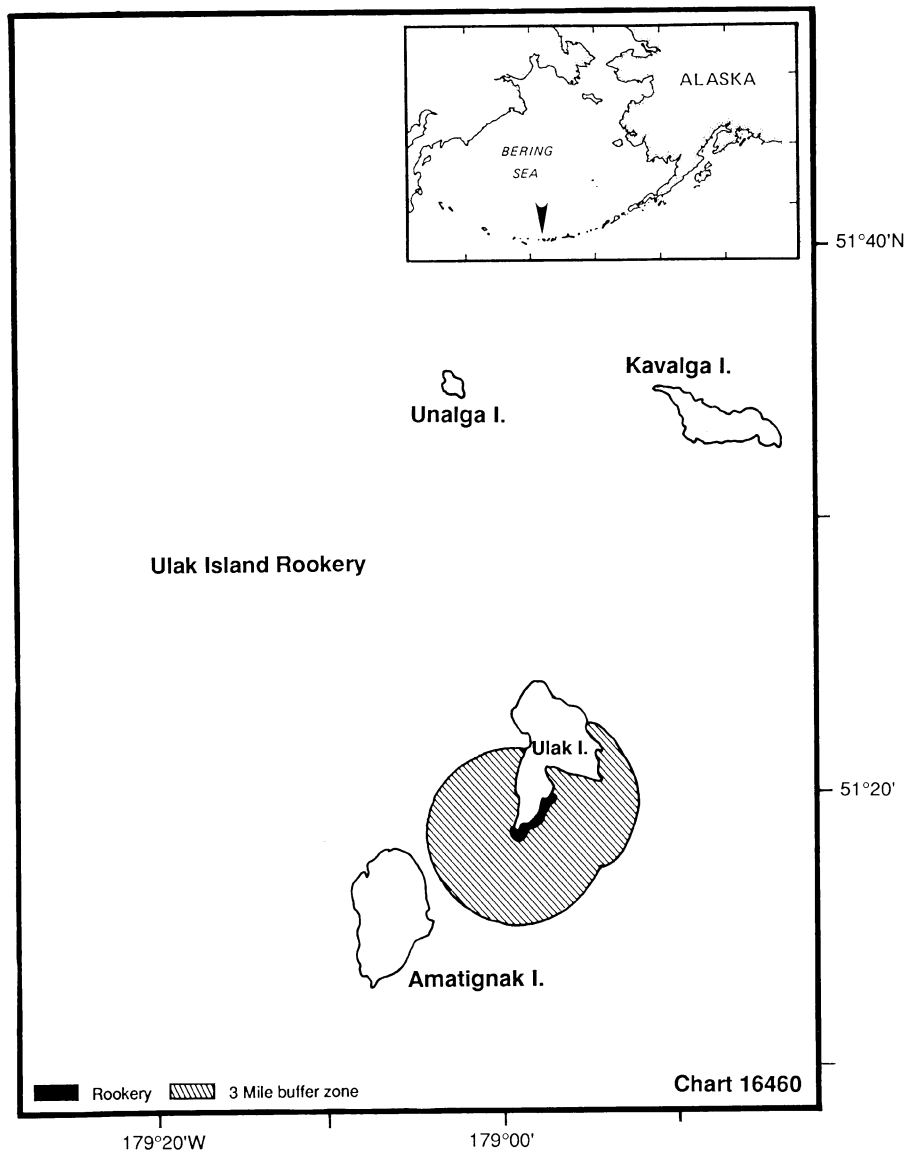


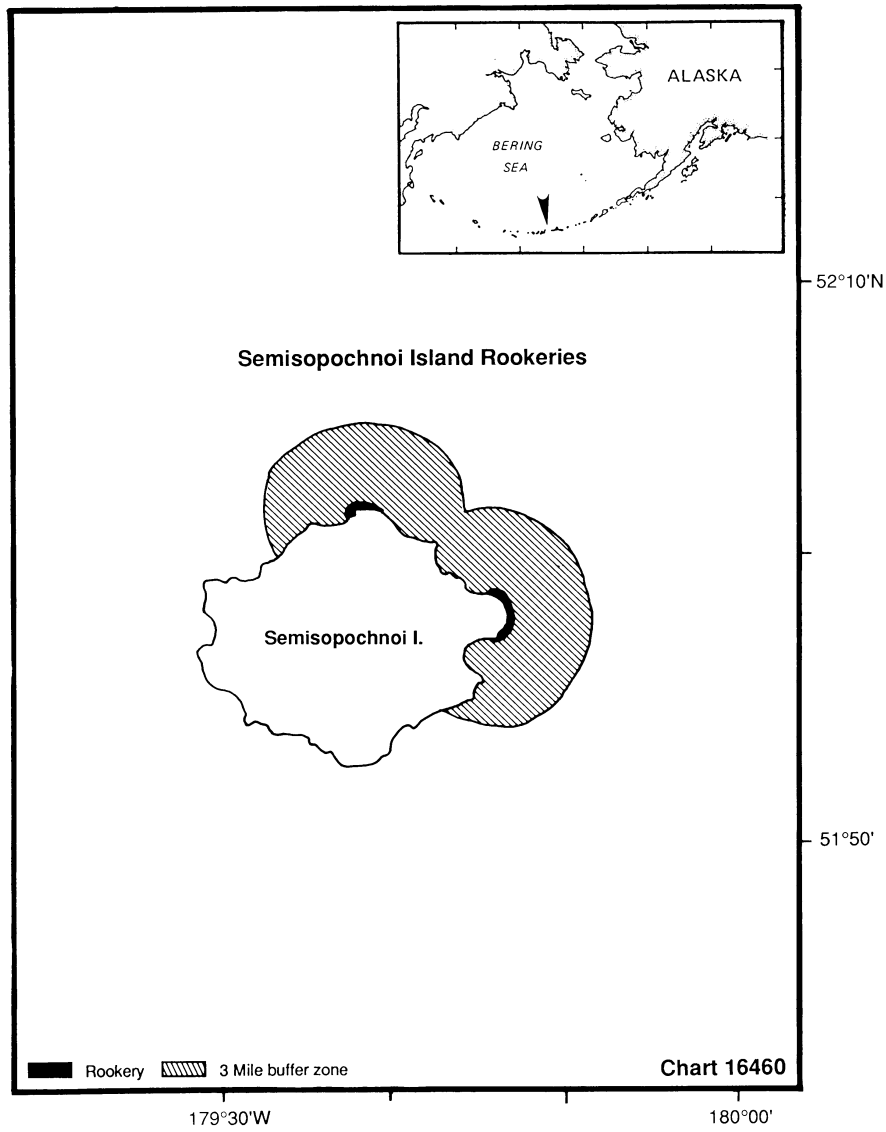


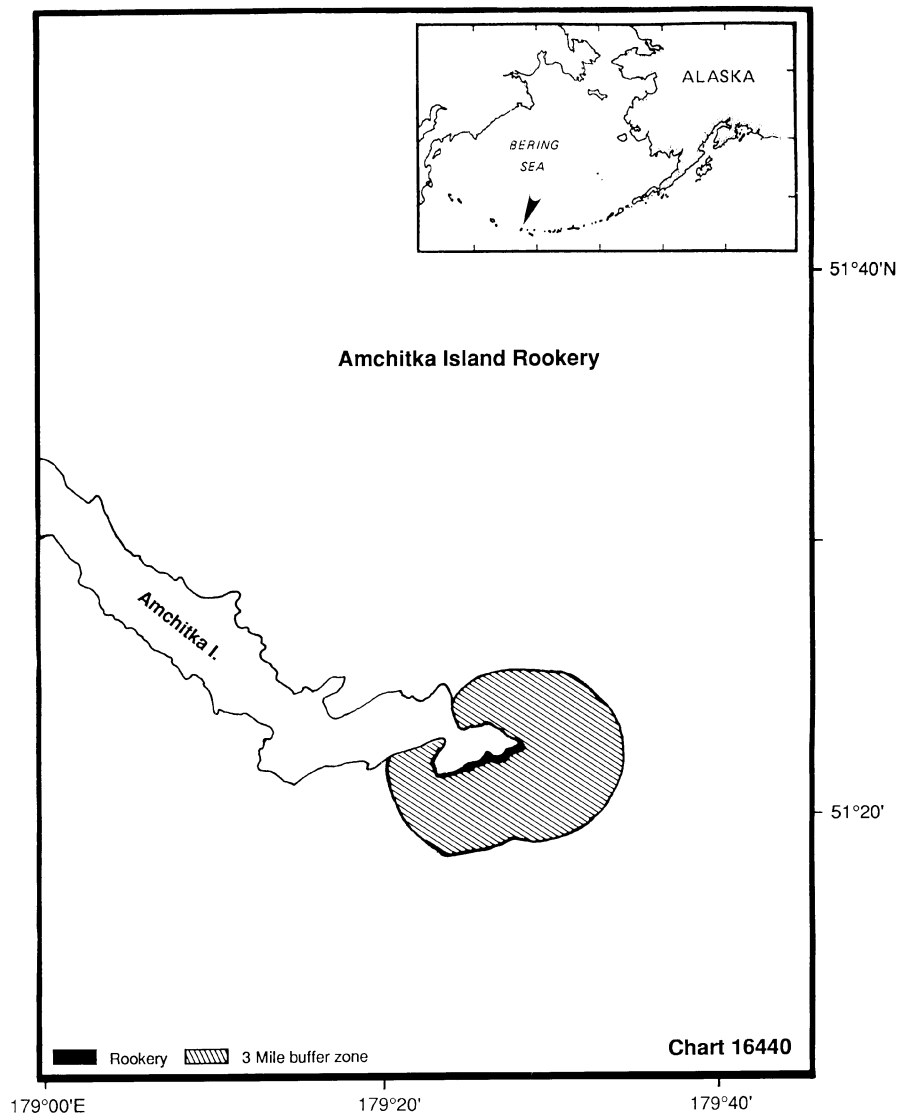


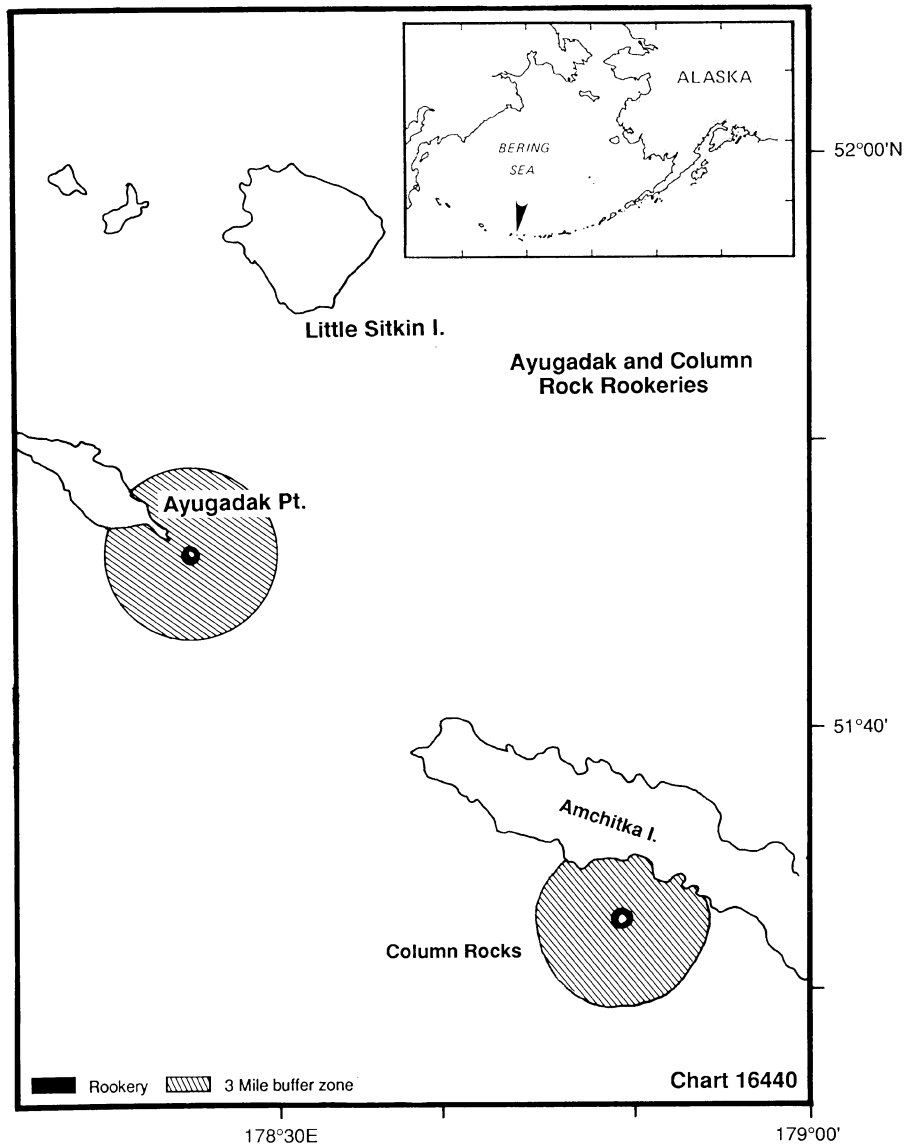


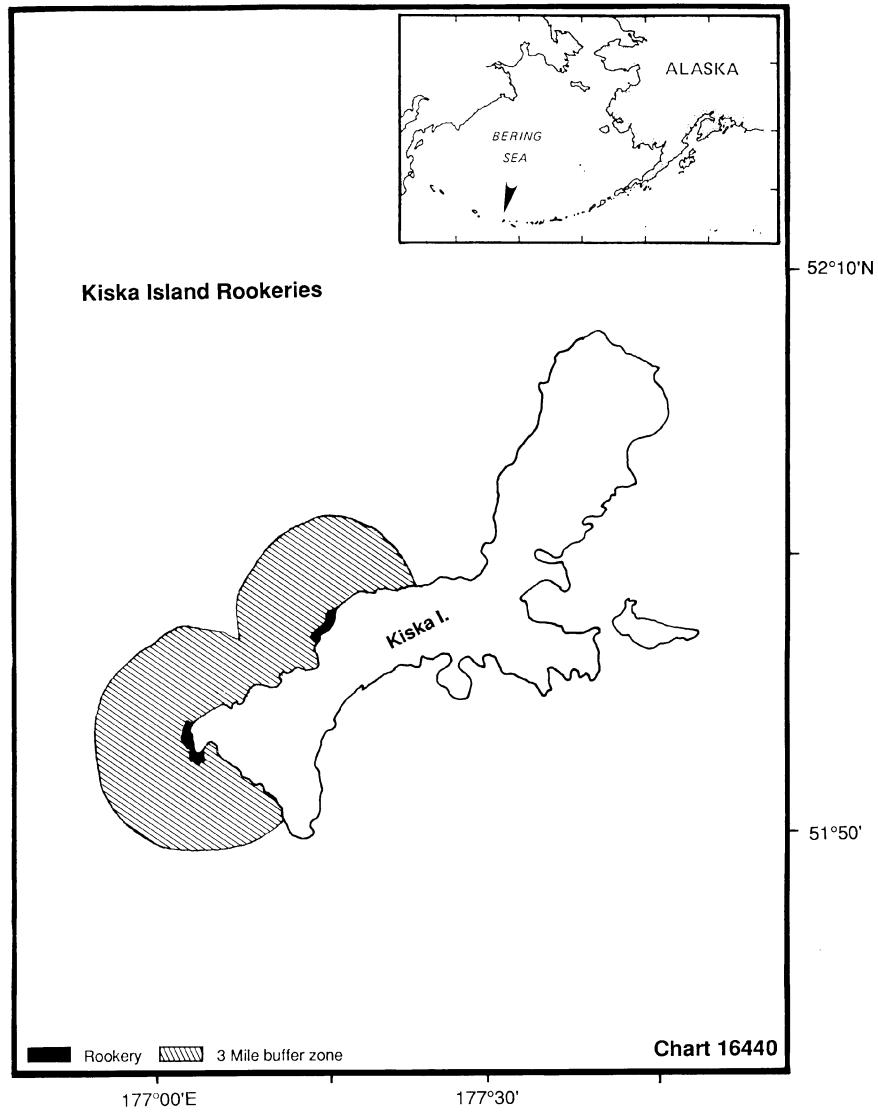


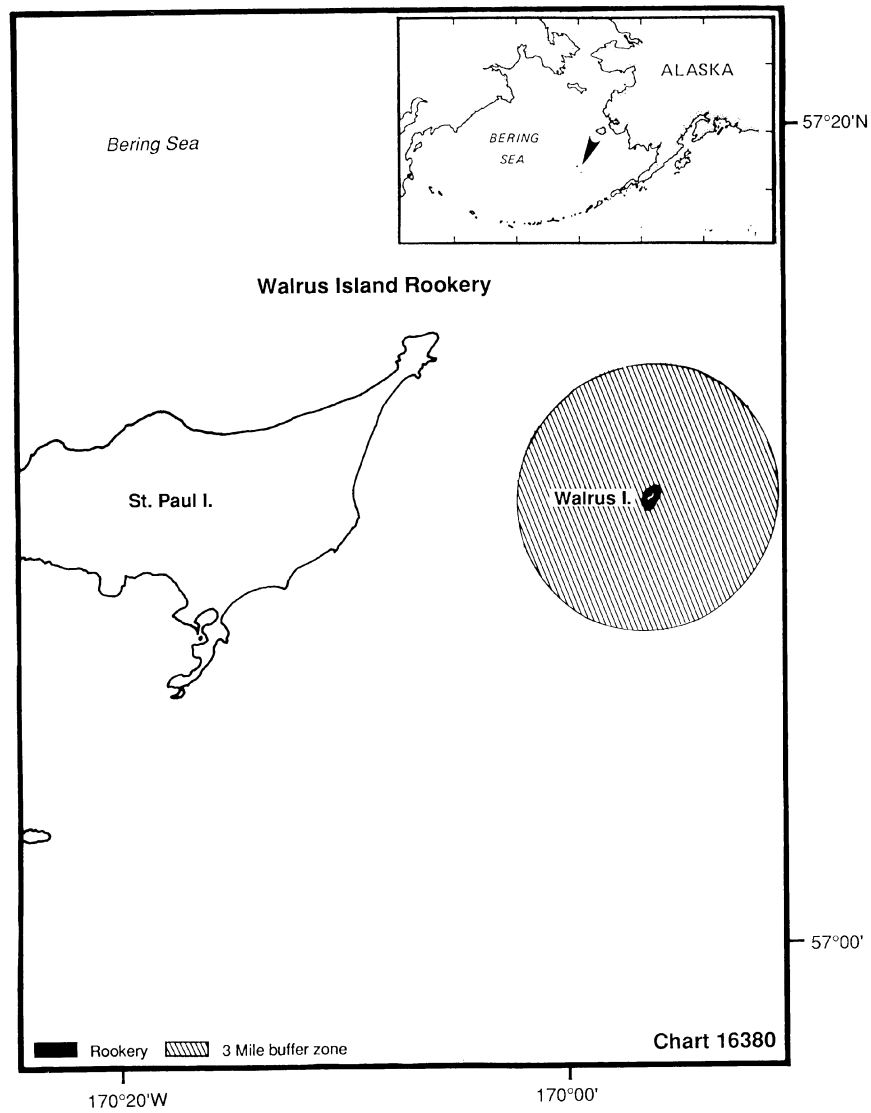


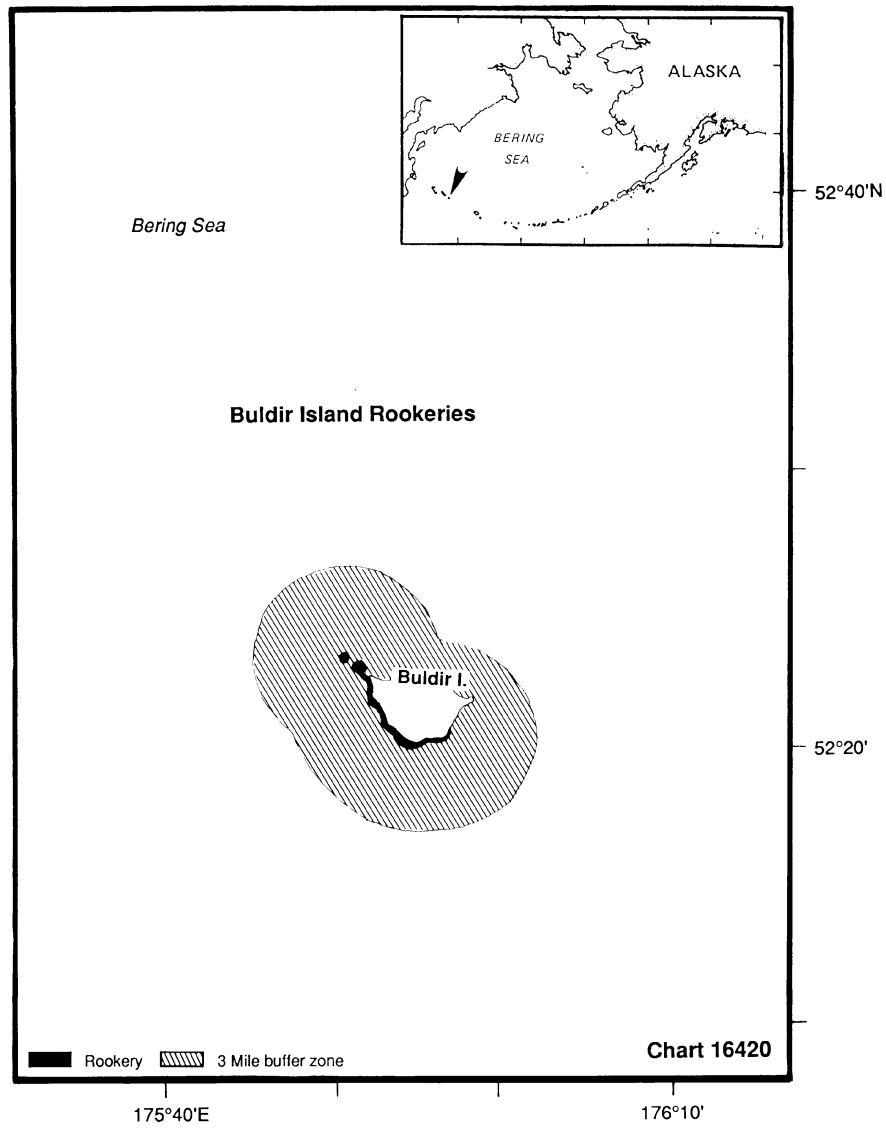


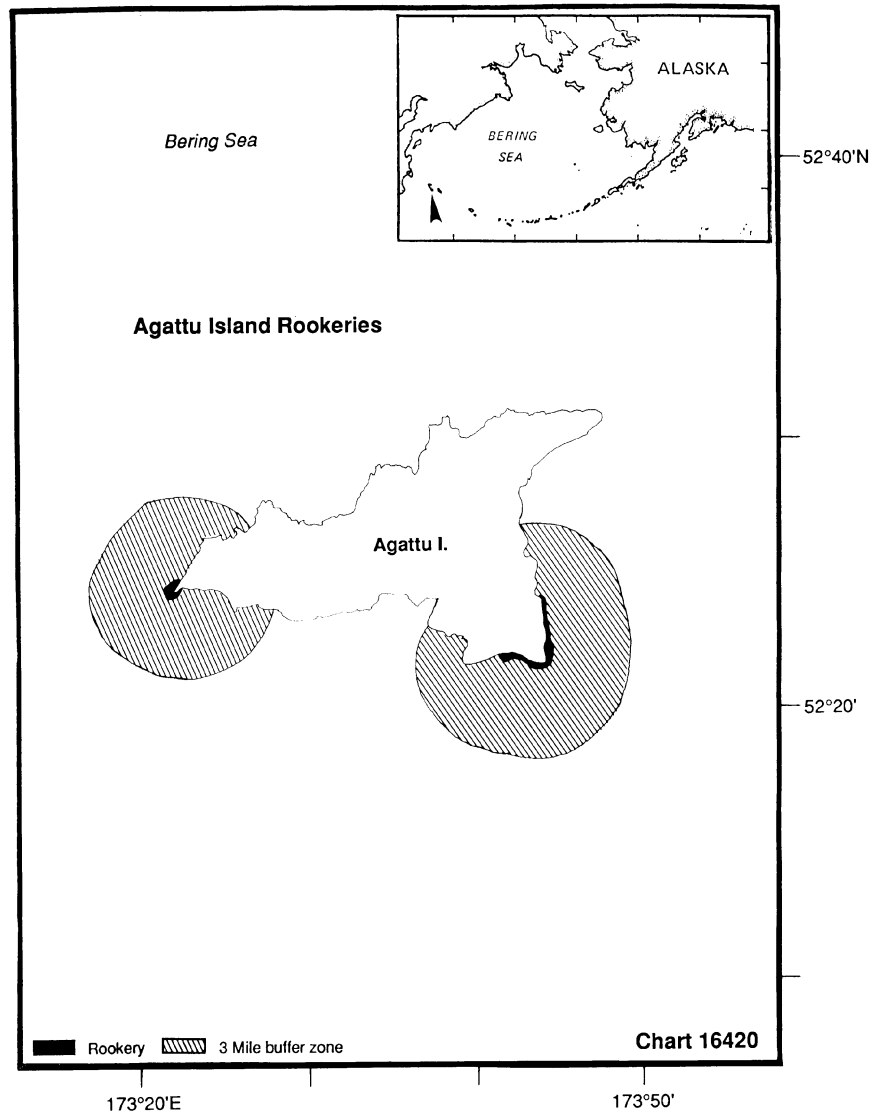


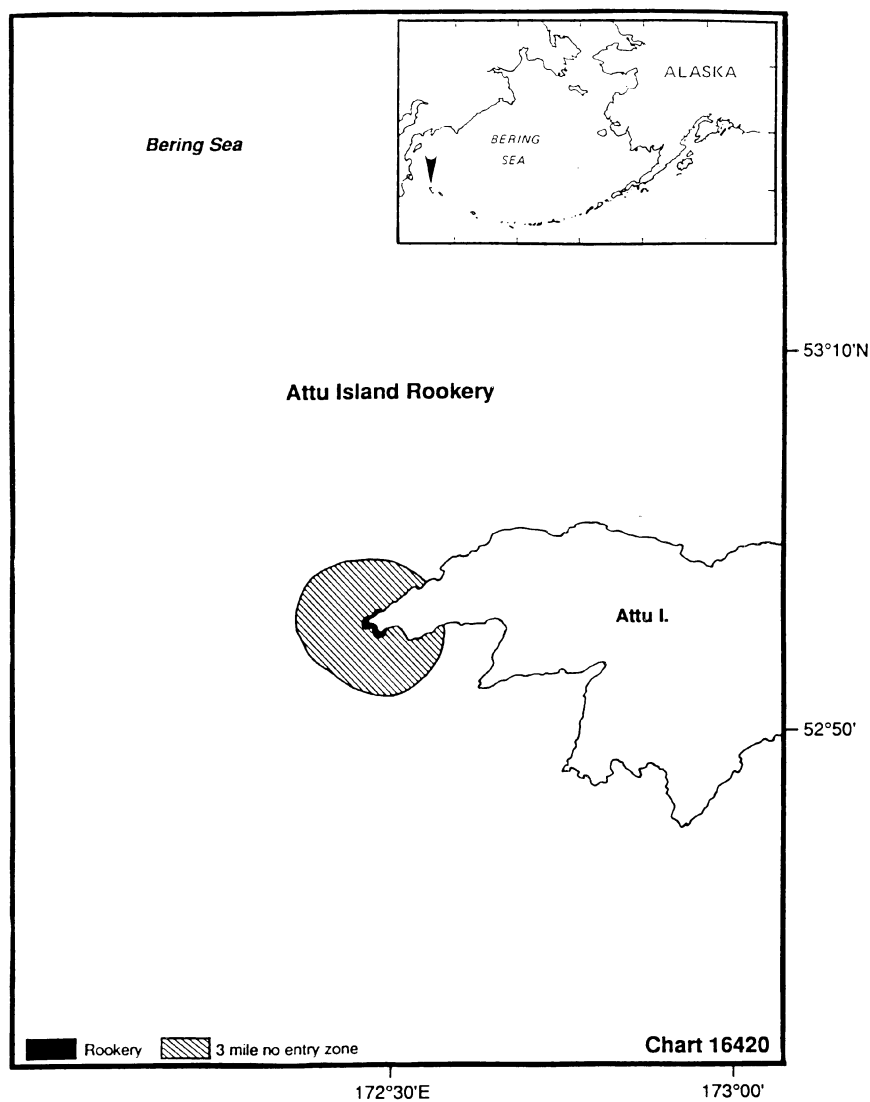












(4) *Commercial Fishing Operations.* The incidental mortality and serious injury of endangered and threatened Steller sea lions in commercial fisheries can be authorized in compliance with sections 101(a)(5) and 118 of the Marine Mammal Protection Act.

(b) *Exceptions*—(1) *Permits.* The Assistant Administrator may issue permits authorizing activities that would otherwise be prohibited under paragraph (a) of this section in accordance with and subject to the provisions of part 222, subpart C—General Permit Procedures.

§ 223.203

(2) *Official activities.* The taking of Steller sea lions must be reported within 30 days to the Regional Administrator, Alaska Region. Paragraph (a) of this section does not prohibit or restrict a Federal, state or local government official, or his or her designee, who is acting in the course of official duties from:

(i) Taking a Steller sea lion in a humane manner, if the taking is for the protection or welfare of the animal, the protection of the public health and welfare, or the nonlethal removal of nuisance animals; or

(ii) Entering the buffer areas to perform activities that are necessary for national defense, or the performance of other legitimate governmental activities.

(3) *Subsistence takings by Alaska natives.* Paragraph (a) of this section does not apply to the taking of Steller sea lions for subsistence purposes under section 10(e) of the Act.

(4) *Emergency situations.* Paragraph (a)(2) of this section does not apply to an emergency situation in which compliance with that provision presents a threat to the health, safety, or life of a person or presents a significant threat to the vessel or property.

(5) *Exemptions.* Paragraph (a)(2) of this section does not apply to any activity authorized by a prior written exemption from the Director, Alaska Region, National Marine Fisheries Service. Concurrently with the issuance of any exemption, the Assistant Administrator will publish notice of the exemption in the FEDERAL REGISTER. An exemption may be granted only if the activity will not have a significant adverse affect on Steller sea lions, the activity has been conducted historically or traditionally in the buffer zones, and there is no readily available and acceptable alternative to or site for the activity.

(6) *Navigational transit.* Paragraph (a)(2) of this section does not prohibit a vessel in transit from passing through a strait, narrows, or passageway listed in this paragraph if the vessel proceeds in continuous transit and maintains a minimum of 1 nautical mile from the rookery site. The listing of a strait, narrows, or passageway does not indicate that the area is safe for naviga-

50 CFR Ch. II (10–1–13 Edition)

tion. The listed straits, narrows, or passageways include the following:

| Rookery | Straits, narrows, or pass |
|------------------|--|
| Akutan Island | Akutan Pass between Cape Morgan and Unalga Island. |
| Clubbing Rocks. | Between Clubbing Rocks and Cherni Island. |
| Outer Island ... | Wildcat Pass between Rabbit and Ragged Islands. |

(c) *Penalties.* (1) Any person who violates this section or the Act is subject to the penalties specified in section 11 of the Act, and any other penalties provided by law.

(2) Any vessel used in violation of this section or the Endangered Species Act is subject to forfeiture under section 11(e)(4)(B) of the Act.

[55 FR 49210, Nov. 26, 1990, as amended at 56 FR 42542, Aug. 28, 1991; 56 FR 58184, Nov. 18, 1991; 58 FR 16371, Mar. 26, 1993; 58 FR 53139, 53141, Oct. 14, 1993; 58 FR 58594, Nov. 2, 1993; 62 FR 24355, May 5, 1997. Redesignated and amended at 64 FR 14068, Mar. 23, 1999]

§ 223.203 Anadromous fish.

Available guidance documents cited in the regulatory text are listed in Appendix A to this section.

(a) *Prohibitions.* The prohibitions of section 9(a)(1) of the ESA (16 U.S.C. 1538(a)(1)) relating to endangered species apply to fish with an intact adipose fin that are part of the threatened species of salmonids listed in § 223.102(c)(3) through (c)(25).

(b) *Limits on the prohibitions.* The limits to the prohibitions of paragraph (a) of this section relating to threatened species of salmonids listed in § 223.102(c)(3) through (c)(25) are described in the following paragraphs (b)(1) through (b)(13):

(1) The exceptions of section 10 of the ESA (16 U.S.C. 1539) and other exceptions under the Act relating to endangered species, including regulations in part 222 of this chapter implementing such exceptions, also apply to the threatened species of salmonids listed in § 223.102(a).

(2) The prohibitions of paragraph (a) of this section relating to threatened Puget Sound steelhead listed in § 223.102(c)(23) do not apply to:

(i) Activities specified in an application for a permit for scientific purposes