A MANAGEMENT PLAN FOR PREHISTORIC ARCHEOLOGICAL RESOURCES IN RHODE ISLAND'S COASTAL ZONE

VOLUME II



Rhode Island Historical Preservation Commission
Providence, Rhode Island
August 1982

F
79
M36
1982
v.2

GRANT NO. NA-80-AA-D-CZ121

TASK 6.5 - HISTORICAL PRESERVATION COMMISSION

AUTHENTICATED
U.S. GOVERNMENT
INFORMATION
GPO

COVER: Bulletin of the Massachusetts Archaeological Society, Vol. 25, Nos. 3 and 4, 1964, from J. F. Lafitau; Moeurs des Sauvages Ameriquains, Vol. 2, Paris, 1724.

The preparation of this publication was financed in part by a grant from the National Oceanic and Atmospheric Administration, under the provisions of the Coastal Zone Management Act of 1972 (Public Law 92-583).

A Management Plan for Prehistoric Archeological Resources in Rhode Island's Coastal Zone: Volume II, Site Maps

by: Rhode Island Historical Preservation Commission
150 Benefit Street
Providence, Rhode Island 02903

for: Office of Coastal Zone Management
Washington County Government Center
Wakefield, Rhode Island 02879

Task 6.5
Award # NA-80-AA-D-CZ121

Volume II contains all U.S.G.S. 7.5 minute maps showing Rhode Island's coastal zone. Prehistoric sites within 100 meters of salt or brackish water are located on these maps. The maps are arranged in geographic order beginning in the west and trending east and north. Because of the threat of vandalism to these sites, this map series cannot be distributed to the public without the prior consent of the Rhode Island Historical Preservation Commission.

LEGEND TO U.S.G.S. MAPS:

★ Sites entered on the National Register of Historic Places

☆ Sites in the process of being considered for nomination to the National Register of Historic Places

● Sites that are potentially eligible to the National Register of Historic Places

○ Sites that are not eligible to the National Register of Historic Places

PREHISTORIC SITES LOCATED WITHIN THE COASTAL ZONE
STATE of RHODE ISLAND 1982

★ Sites entered on the National Register of Historic Places
☆ Sites in the process of being considered for nomination to the National Register
● Sites that are potentially eligible to the National Register
○ Sites that are not eligible to the National Register
●2 or ☆2 INDICATES A CLUSTER AND THE NUMBER OF SITES IN THAT CATEGORY

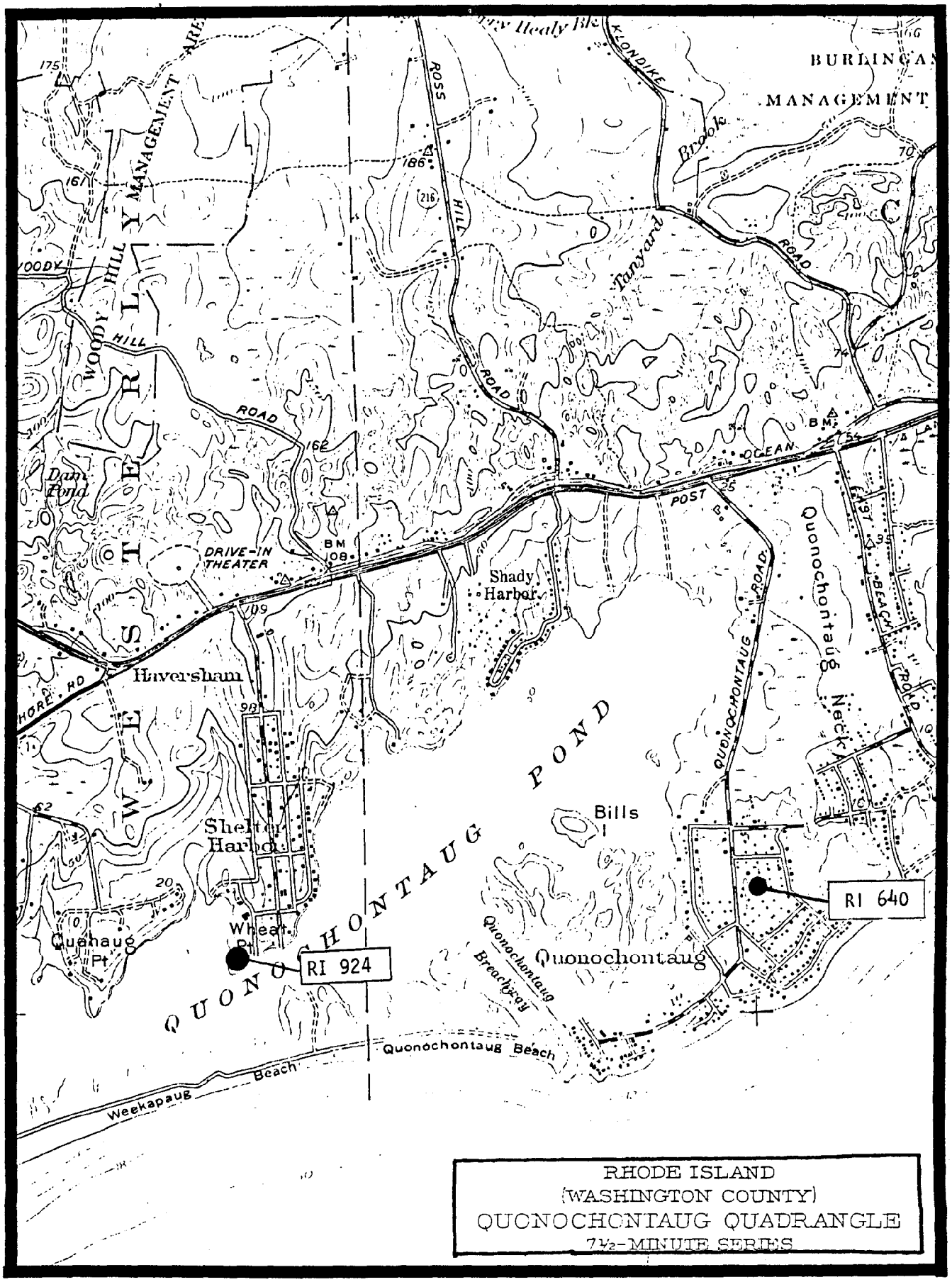

RHODE ISLAND
(WASHINGTON COUNTY)
QUONOCHONTAUG QUADRANGLE
7½-MINUTE SERIES

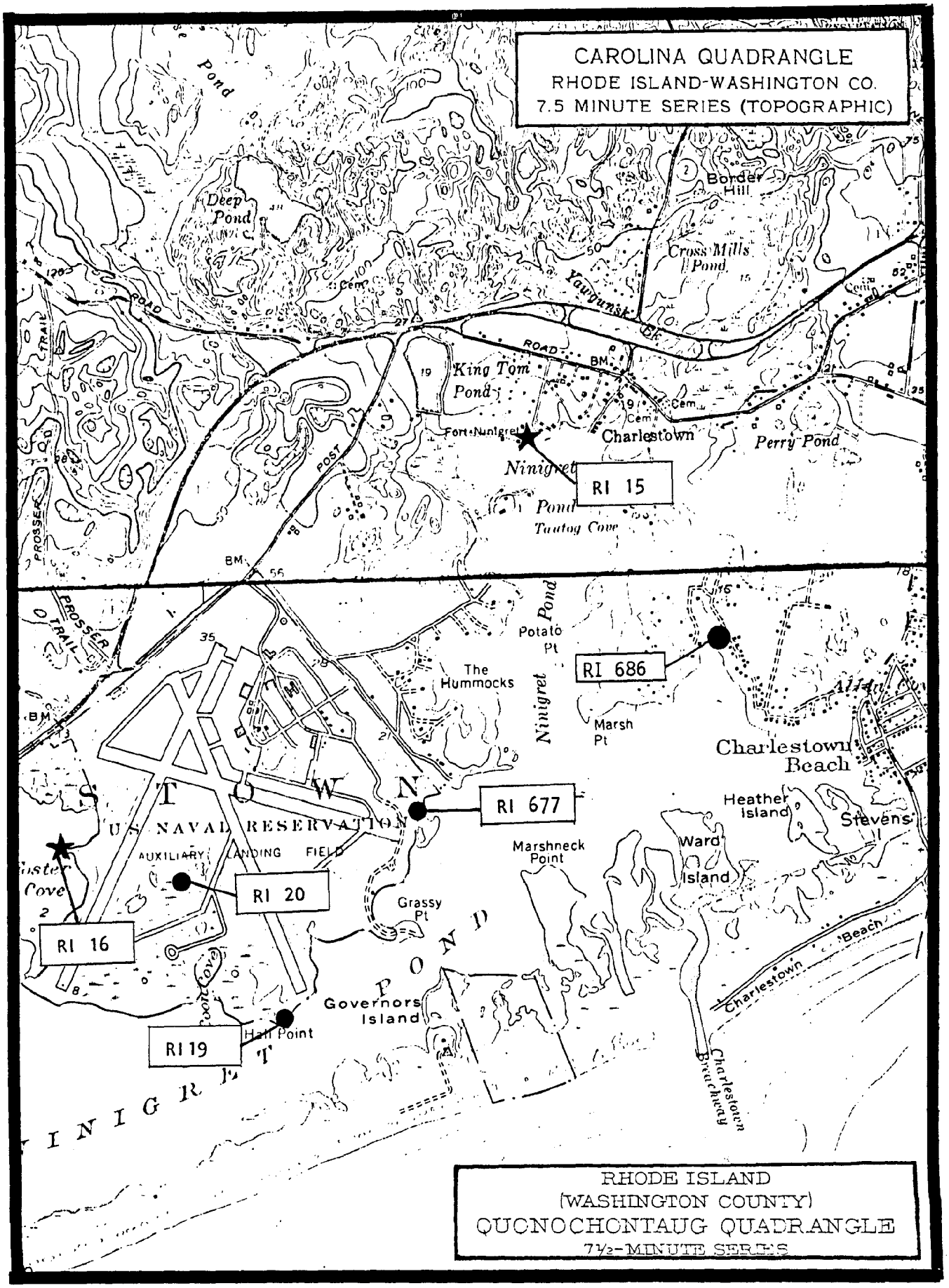
CAROLINA QUADRANGLE
RHODE ISLAND-WASHINGTON CO.
7.5 MINUTE SERIES (TOPOGRAPHIC)
Deep Pond
Border Hill
Cross Mills Pond
Yawgunsk Ck
King Tom Pond
Fort Ninigret
Charlestown
Perry Pond
Ninigret Pond
Tautog Cove
RI 15
Potato Pt
RI 686
The Hummocks
Ninigret Pond
Marsh Pt
Charlestown Beach
RI 677
Heather Island
Stevens
U.S. NAVAL RESERVATION
AUXILIARY LANDING FIELD
Marshneck Point
Ward Island
RI 20
Grassy Pt
RI 16
Governors Island
Hall Point
RI 19
Charlestown Breachway
Charlestown Beach
RHODE ISLAND
(WASHINGTON COUNTY)
QUONOCHONTAUG QUADRANGLE
7½-MINUTE SERIES

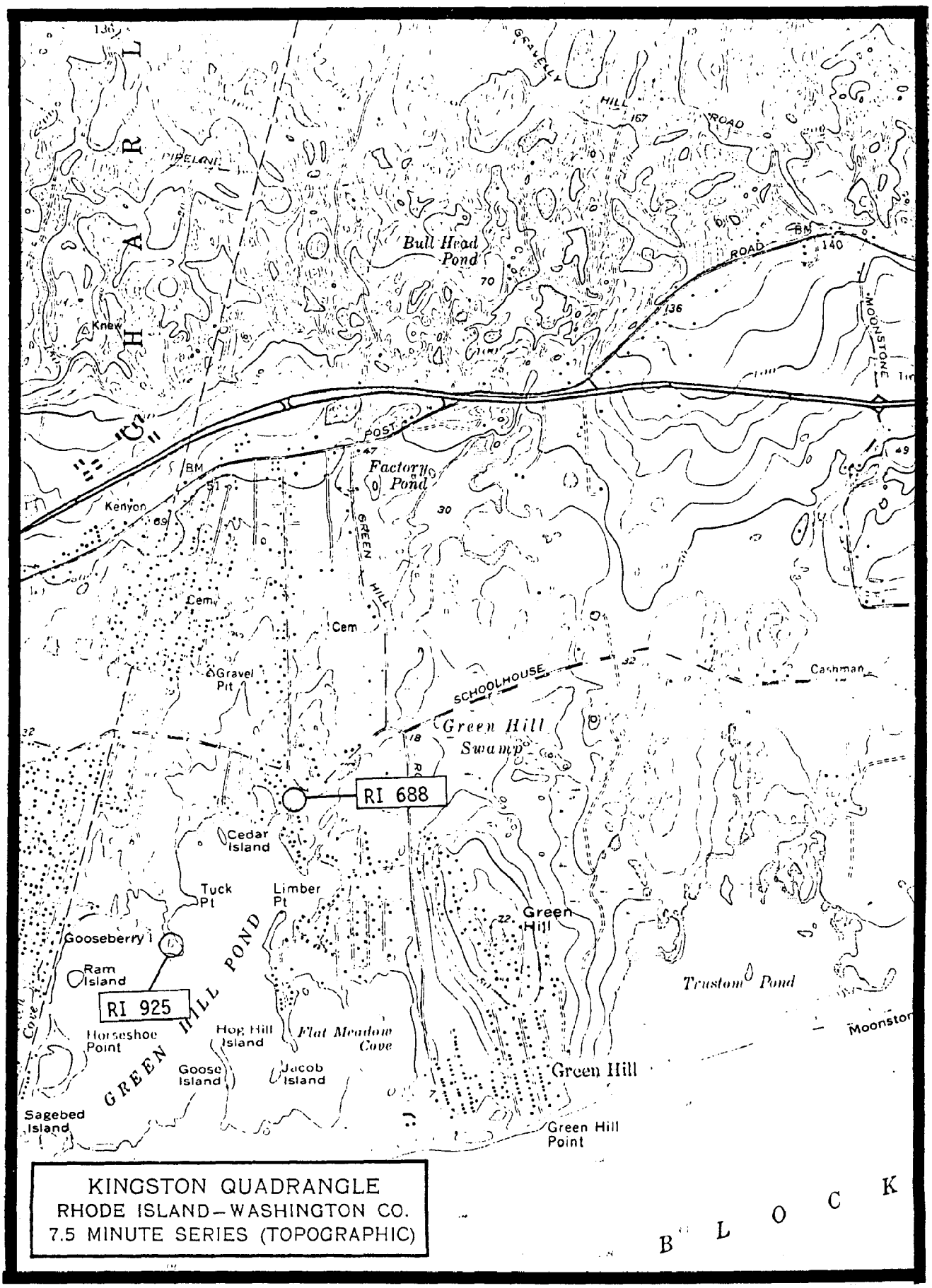

KINGSTON QUADRANGLE
RHODE ISLAND–WASHINGTON CO.
7.5 MINUTE SERIES (TOPOGRAPHIC)

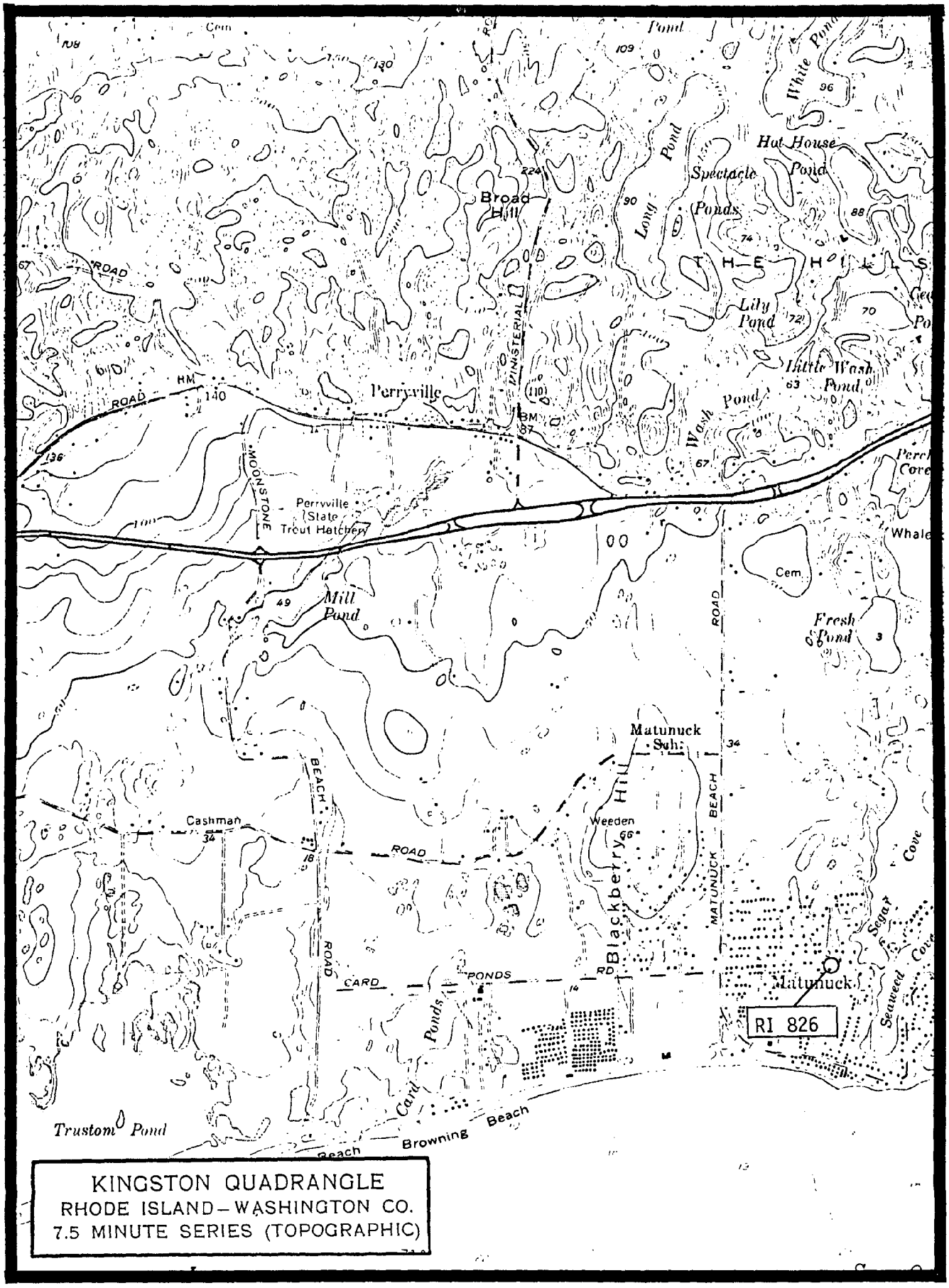

KINGSTON QUADRANGLE
RHODE ISLAND–WASHINGTON CO.
7.5 MINUTE SERIES (TOPOGRAPHIC)

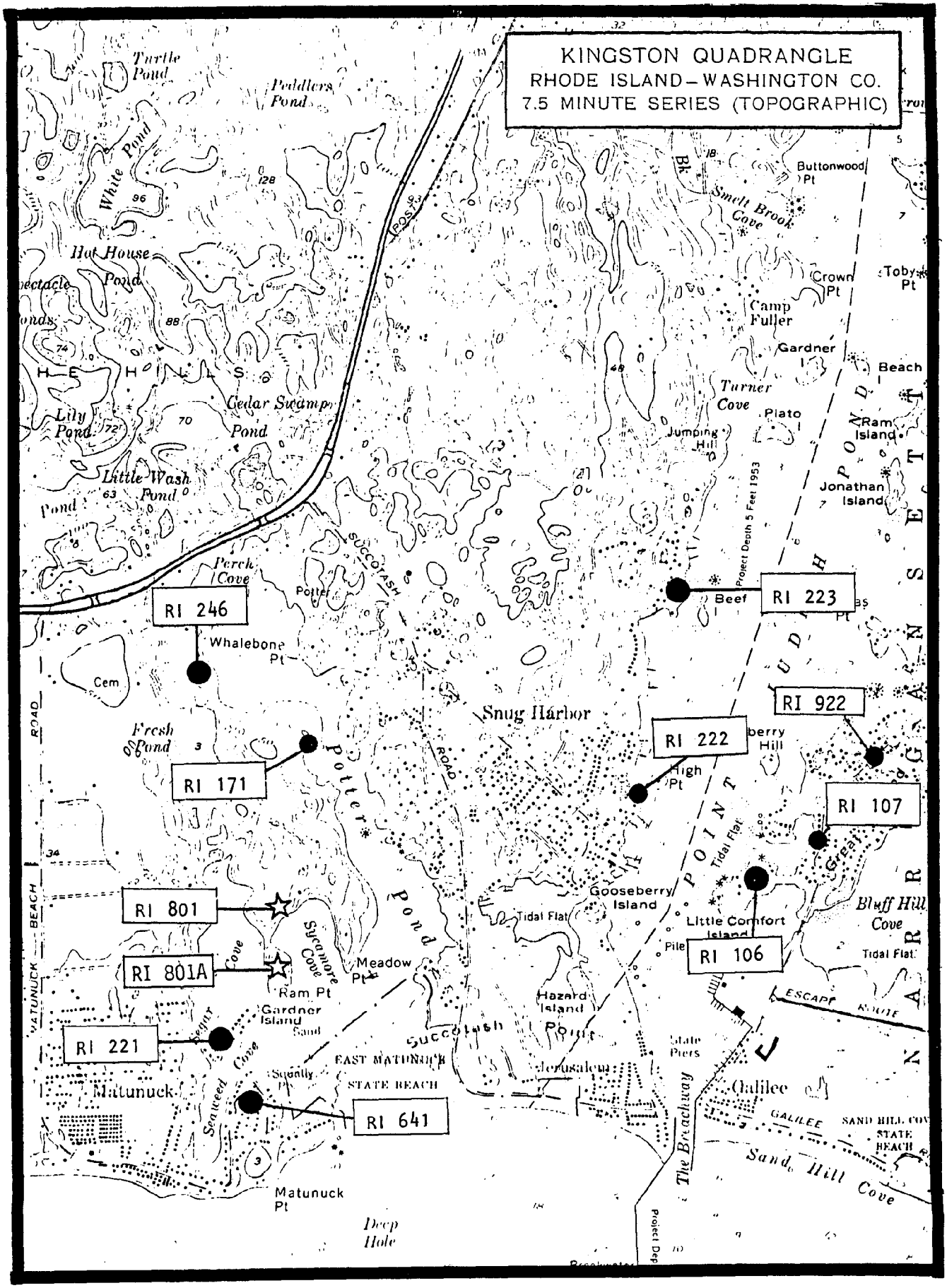
KINGSTON QUADRANGLE
RHODE ISLAND–WASHINGTON CO.
7.5 MINUTE SERIES (TOPOGRAPHIC)
RI 246
RI 223
RI 922
RI 222
RI 171
RI 107
RI 801
RI 801A
RI 106
RI 221
RI 641
Turtle Pond
Peddlers Pond
White Pond
Hot House Pond
Lily Pond
Cedar Swamp Pond
Little Wash Pond
Perch Cove
Whalebone Pt
Cem
Fresh Pond
Potter Pond
Snug Harbor
Smelt Brook Cove
Buttonwood Pt
Crown Pt
Toby Pt
Camp Fuller
Gardner
Beach
Turner Cove
Plato
Jumping Hill
Ram Island
Jonathan Island
Project Depth 5 Feet 1953
Beef
High Pt
Gooseberry Island
Tidal Flat
Little Comfort Island
Pile
Bluff Hill Cove
Sycamore Cove
Meadow Pt
Ram Pt
Gardner Island
Hazard Island
Succotash Point
Jerusalem
State Piers
Galilee
Matunuck
Seaweed Cove
Squally Pt
EAST MATUNUCK STATE BEACH
Matunuck Pt
Deep Hole
The Breachway
Sand Hill Cove
SAND HILL COVE STATE BEACH
ESCAPE ROUTE
MATUNUCK BEACH ROAD
SUCCOTASH ROAD
POINT JUDITH POND
NARRAGANSETT

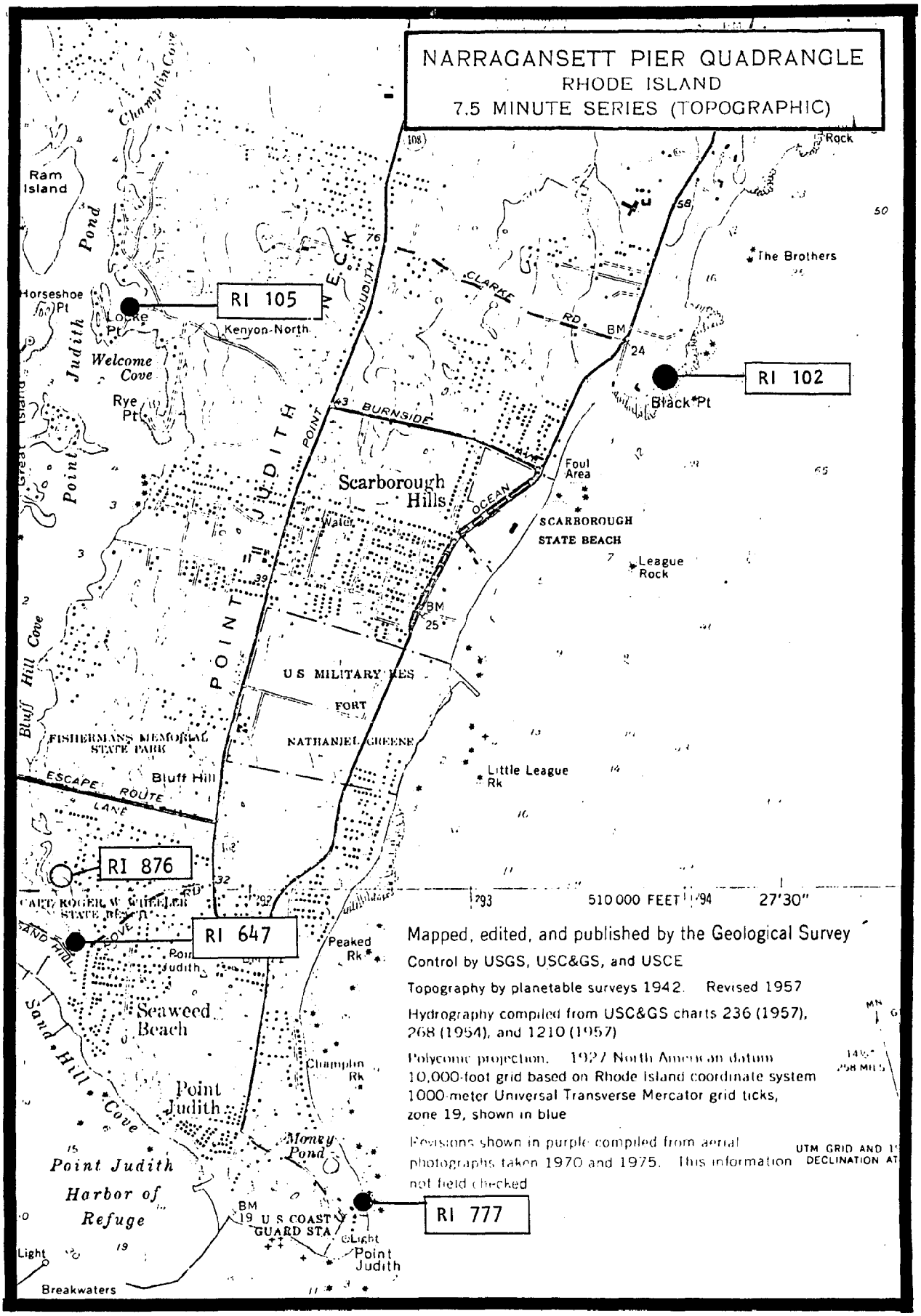
NARRAGANSETT PIER QUADRANGLE
RHODE ISLAND
7.5 MINUTE SERIES (TOPOGRAPHIC)
RI 105
RI 102
RI 876
RI 647
RI 777
Ram Island
Champlin Cove
Pond
Horseshoe Pt
Locke Pt
Kenyon-North
Welcome Cove
Rye Pt
Judith
Point
Great Island
Bluff Hill Cove
POINT JUDITH NECK
JUDITH POINT
CLARKE RD
BURNSIDE AVE
OCEAN AVE
Scarborough Hills
Water
Foul Area
SCARBOROUGH STATE BEACH
League Rock
The Brothers
Black Pt
Rock
BM 24
BM 25
US MILITARY RES
FORT NATHANIEL GREENE
FISHERMANS MEMORIAL STATE PARK
Bluff Hill
ESCAPE ROUTE LANE
Little League Rk
CAPT ROGER W WHEELER STATE PARK
Point Judith
Peaked Rk
Seaweed Beach
Sand Hill Cove
Champlin Rk
Point Judith
Money Pond
Point Judith Harbor of Refuge
BM 19
U S COAST GUARD STA
Light
Point Judith
Breakwaters
510 000 FEET
27'30"
Mapped, edited, and published by the Geological Survey
Control by USGS, USC&GS, and USCE
Topography by planetable surveys 1942. Revised 1957
Hydrography compiled from USC&GS charts 236 (1957), 268 (1954), and 1210 (1957)
Polyconic projection. 1927 North American datum
10,000-foot grid based on Rhode Island coordinate system
1000-meter Universal Transverse Mercator grid ticks, zone 19, shown in blue
Revisions shown in purple compiled from aerial photographs taken 1970 and 1975. This information not field checked
UTM GRID AND 1
DECLINATION AT

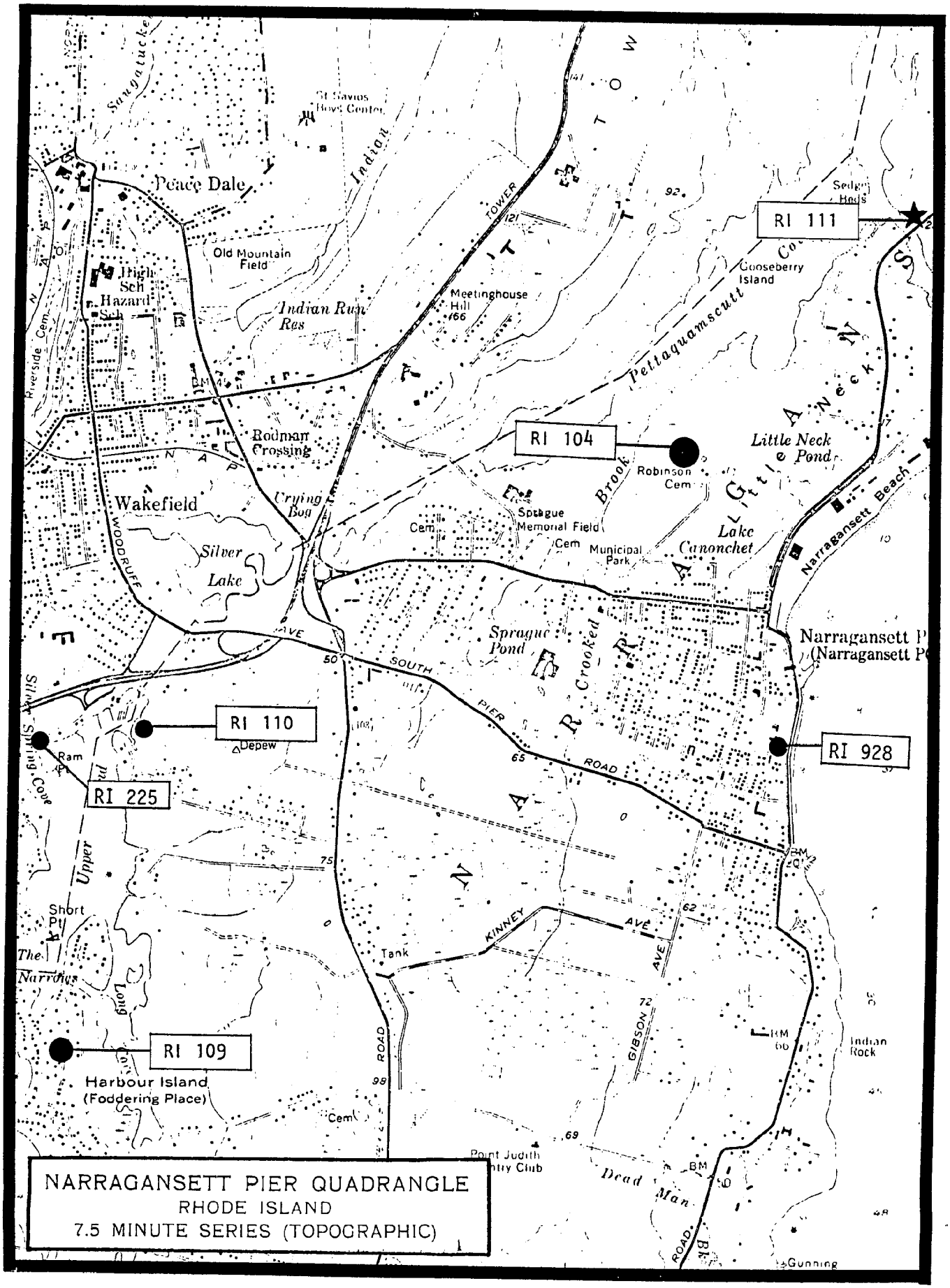

NARRAGANSETT PIER QUADRANGLE
RHODE ISLAND
7.5 MINUTE SERIES (TOPOGRAPHIC)

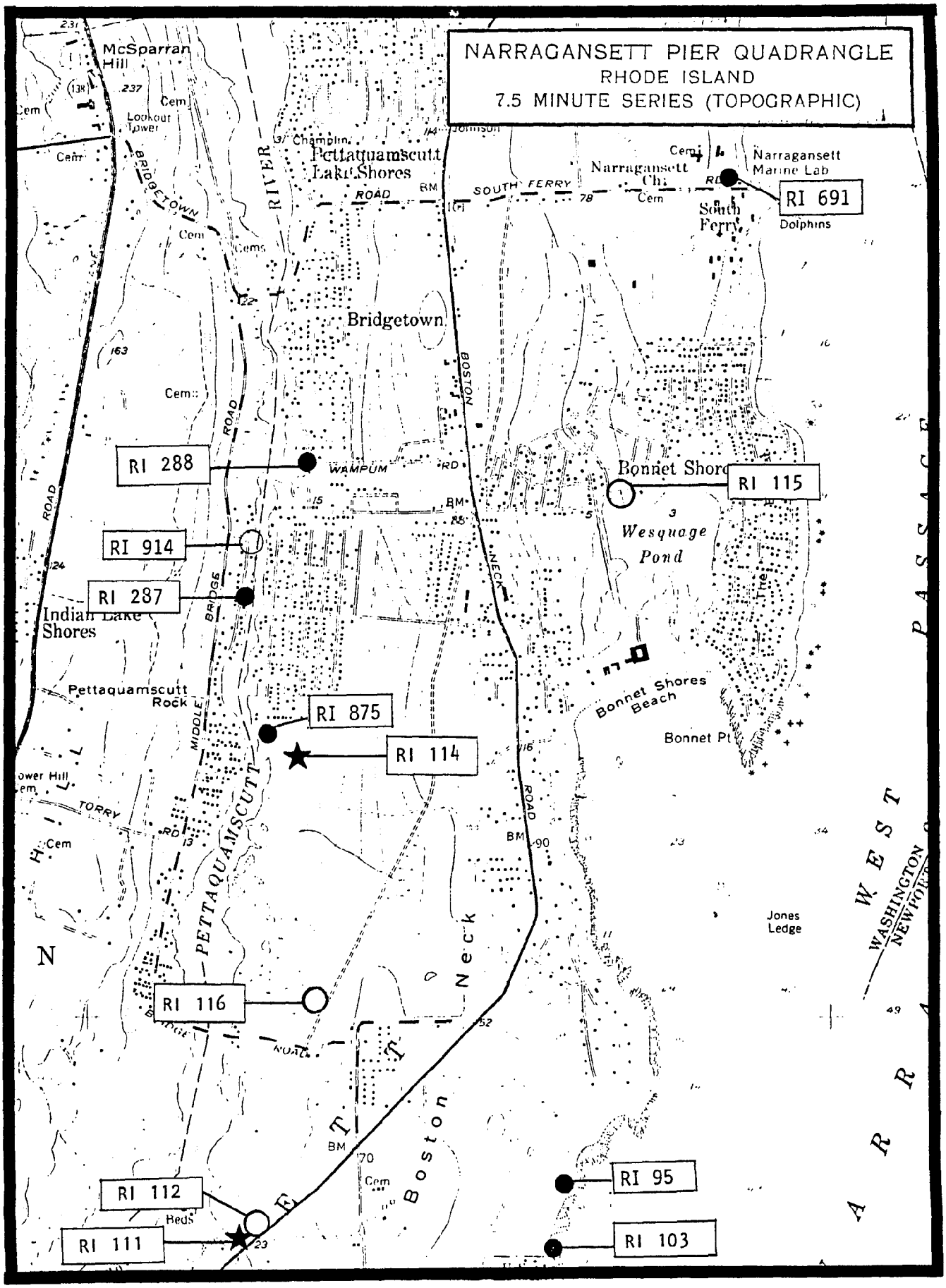
NARRAGANSETT PIER QUADRANGLE
RHODE ISLAND
7.5 MINUTE SERIES (TOPOGRAPHIC)
McSparran Hill
Lookout Tower
Cem
BRIDGETOWN
RIVER
Pettaquamscutt Lake Shores
ROAD
SOUTH FERRY
Narragansett Ch
Narragansett Marine Lab
South Ferry
Dolphins
RI 691
Bridgetown
BOSTON
NECK
RI 288
WAMPUM
RD
Bonnet Shores
RI 115
Wesquage Pond
RI 914
RI 287
Indian Lake Shores
Pettaquamscutt Rock
MIDDLE
RI 875
RI 114
Bonnet Shores Beach
Bonnet Pt
TORRY
PETTAQUAMSCUTT
Jones Ledge
WEST
WASHINGTON
NEWPORT
RI 116
Boston Neck
RI 112
RI 111
RI 95
RI 103

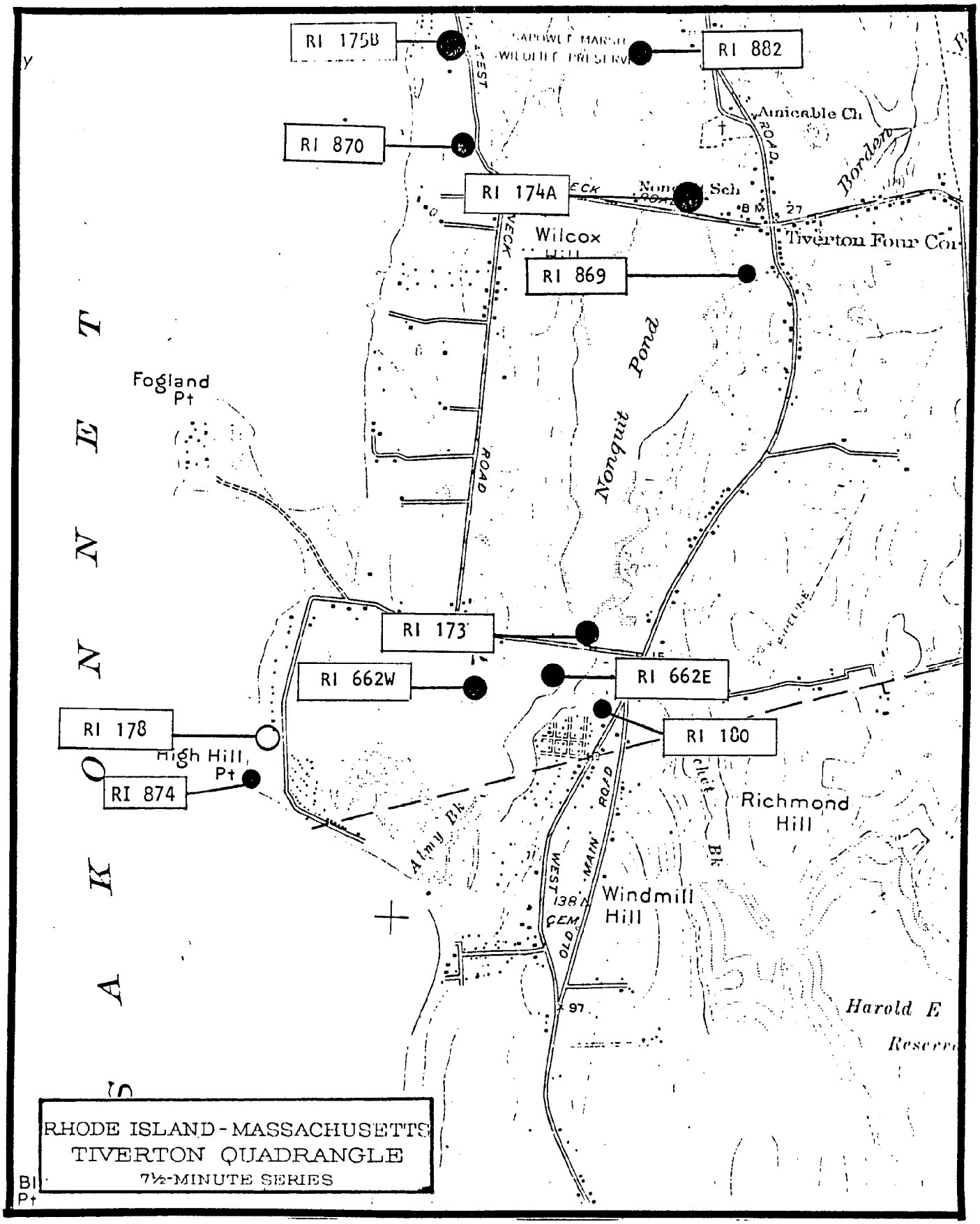
RI 175B
RI 882
RI 870
RI 174A
RI 869
RI 173
RI 662W
RI 662E
RI 178
RI 180
RI 874
Fogland Pt
High Hill Pt
Wilcox
Nonquit Pond
Amicable Ch
Tiverton Four Cor
Richmond Hill
Windmill Hill
Almy Bk
Harold E
RHODE ISLAND-MASSACHUSETTS
TIVERTON QUADRANGLE
7½-MINUTE SERIES

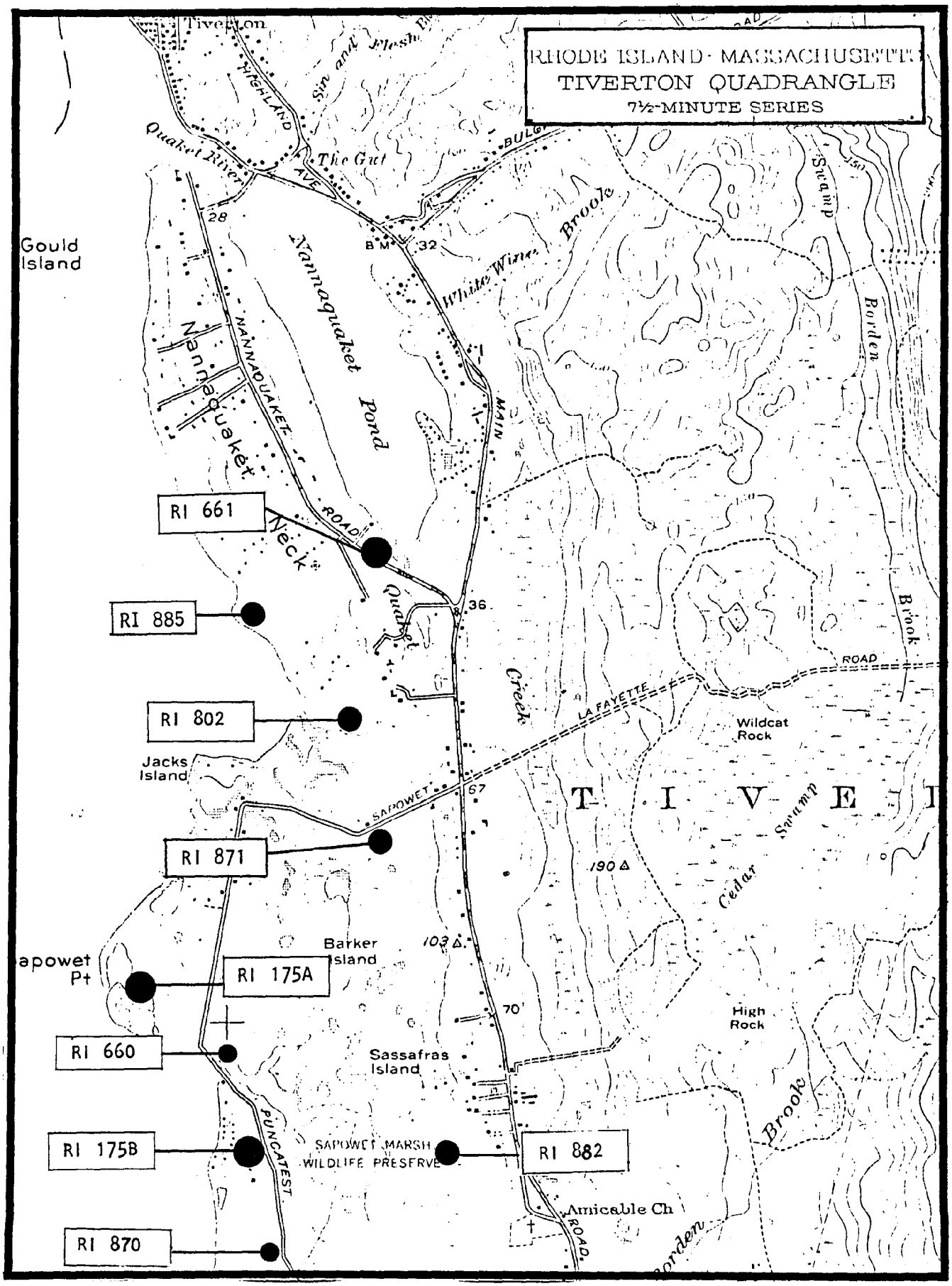
RHODE ISLAND · MASSACHUSETTS
TIVERTON QUADRANGLE
7½-MINUTE SERIES
Tiverton
Sin and Flesh
HIGHLAND
Quaket River
The Gut
AVE
BULG
28
Gould Island
Nannaquaket Pond
B M
32
White Wine Brook
Swamp
Borden
Nannaquaket
NANNAQUAKET
ROAD
Neck
MAIN
RI 661
RI 885
Quaket
36
Creek
Brook
ROAD
LA FAYETTE
Wildcat Rock
RI 802
Jacks Island
SAPOWET
67
T I V E
Swamp
RI 871
190
Cedar
Barker Island
103
apowet Pt
RI 175A
70
High Rock
RI 660
Sassafras Island
Brook
PUNCATEST
RI 175B
SAPOWET MARSH WILDLIFE PRESERVE
RI 882
Amicable Ch
ROAD
RI 870
Borden

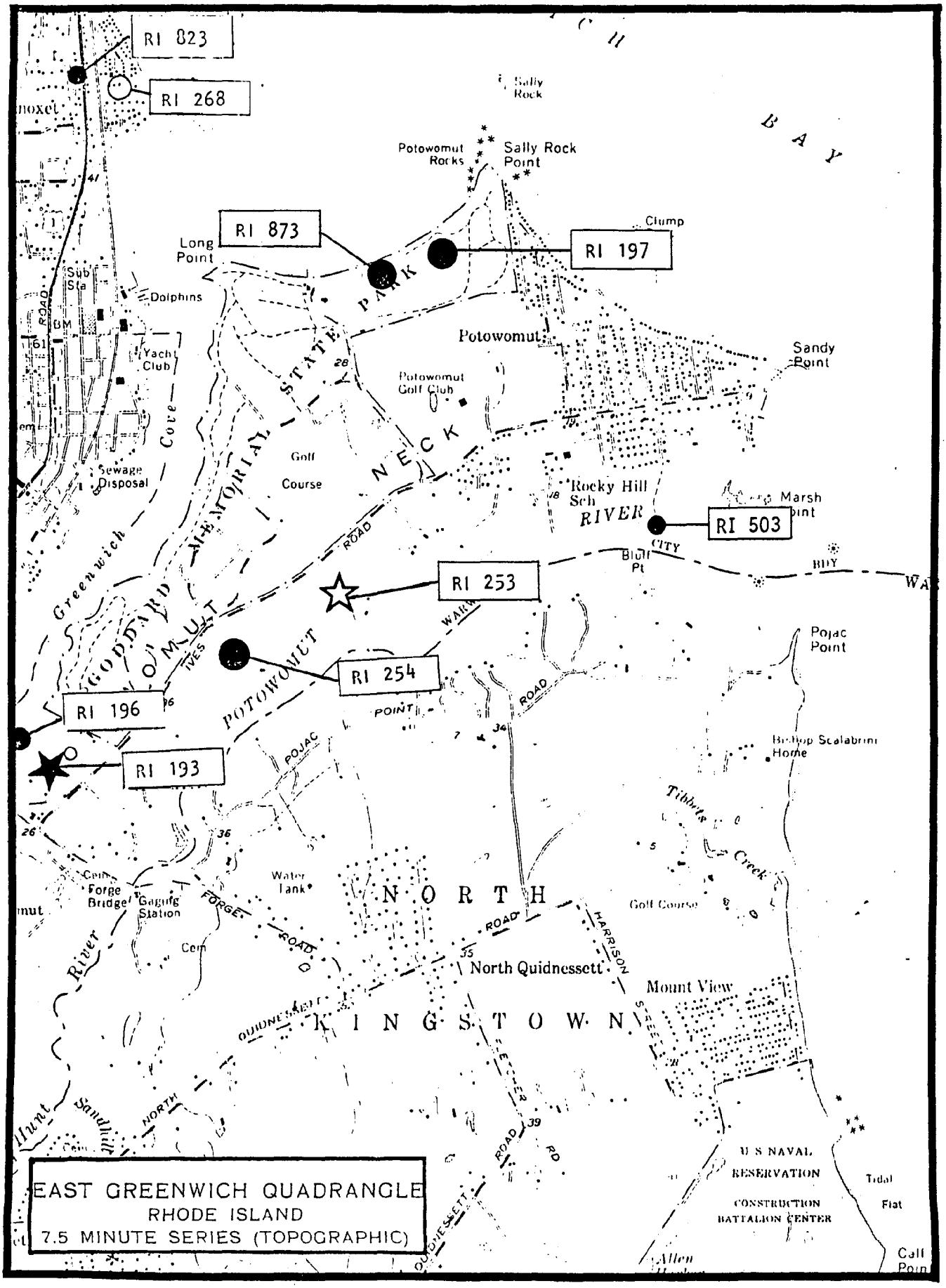
RI 823
RI 268
RI 873
RI 197
RI 503
RI 253
RI 254
RI 196
RI 193
Sally Rock
Potowomut Rocks
Sally Rock Point
Clump
Long Point
Dolphins
Yacht Club
Sub Sta
Potowomut
Sandy Point
Potowomut Golf Club
Golf Course
Sewage Disposal
Rocky Hill Sch
RIVER
Marsh Point
Bluff Pt
CITY
BDY
Greenwich Cove
GODDARD MEMORIAL STATE PARK
POTOWOMUT NECK
POTOWOMUT
Pojac Point
Bishop Scalabrini Home
Tibbets Creek
Water Tank
Forge Bridge
Gaging Station
Cem
NORTH KINGSTOWN
North Quidnessett
Mount View
Golf Course
HARRISON STREET
FORGE ROAD
QUIDNESSETT ROAD
NORTH
Sandhill
Hunt River
U S NAVAL RESERVATION
CONSTRUCTION BATTALION CENTER
Tidal Flat
Calf Point
EAST GREENWICH QUADRANGLE
RHODE ISLAND
7.5 MINUTE SERIES (TOPOGRAPHIC)

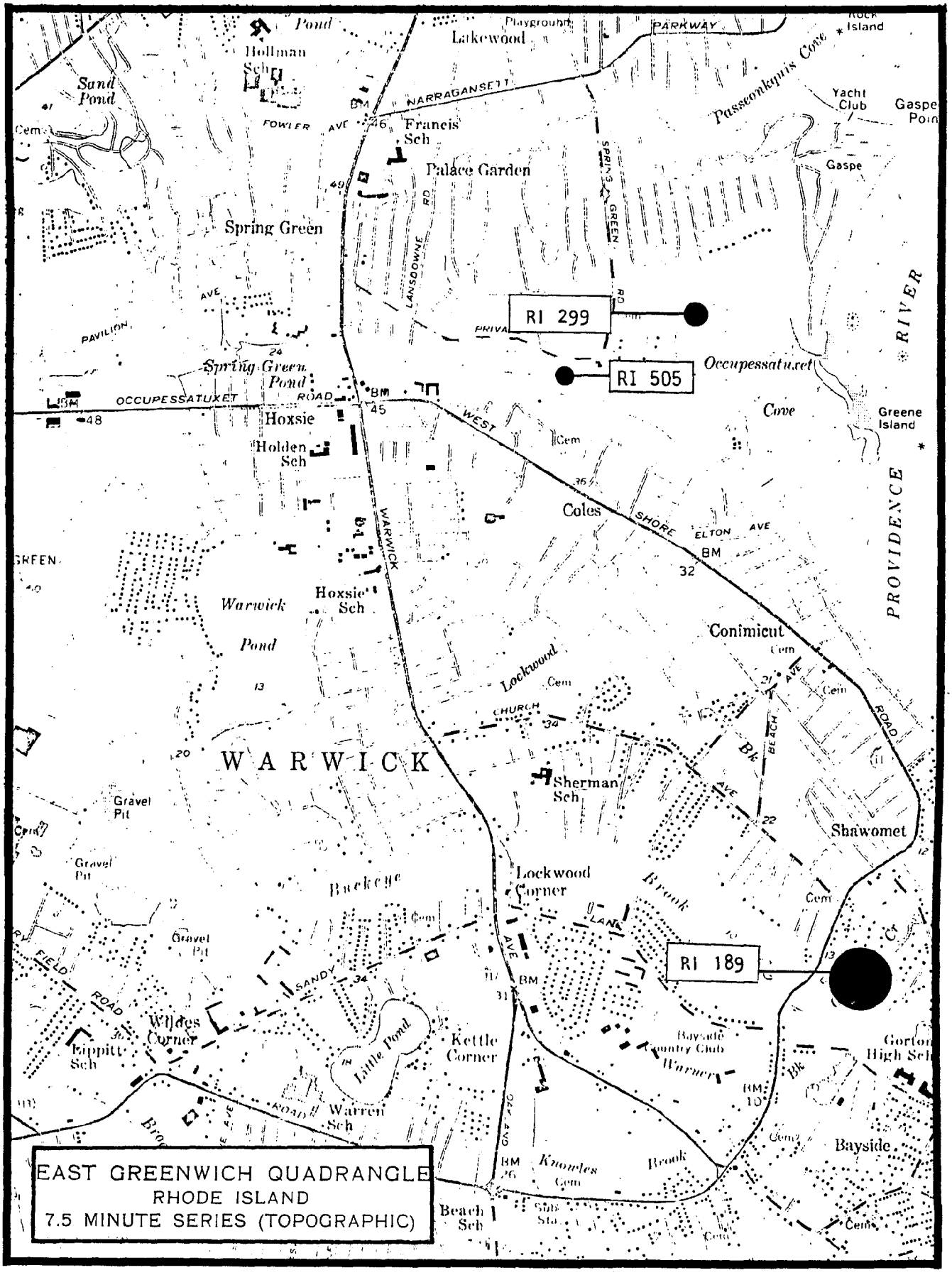

EAST GREENWICH QUADRANGLE
RHODE ISLAND
7.5 MINUTE SERIES (TOPOGRAPHIC)

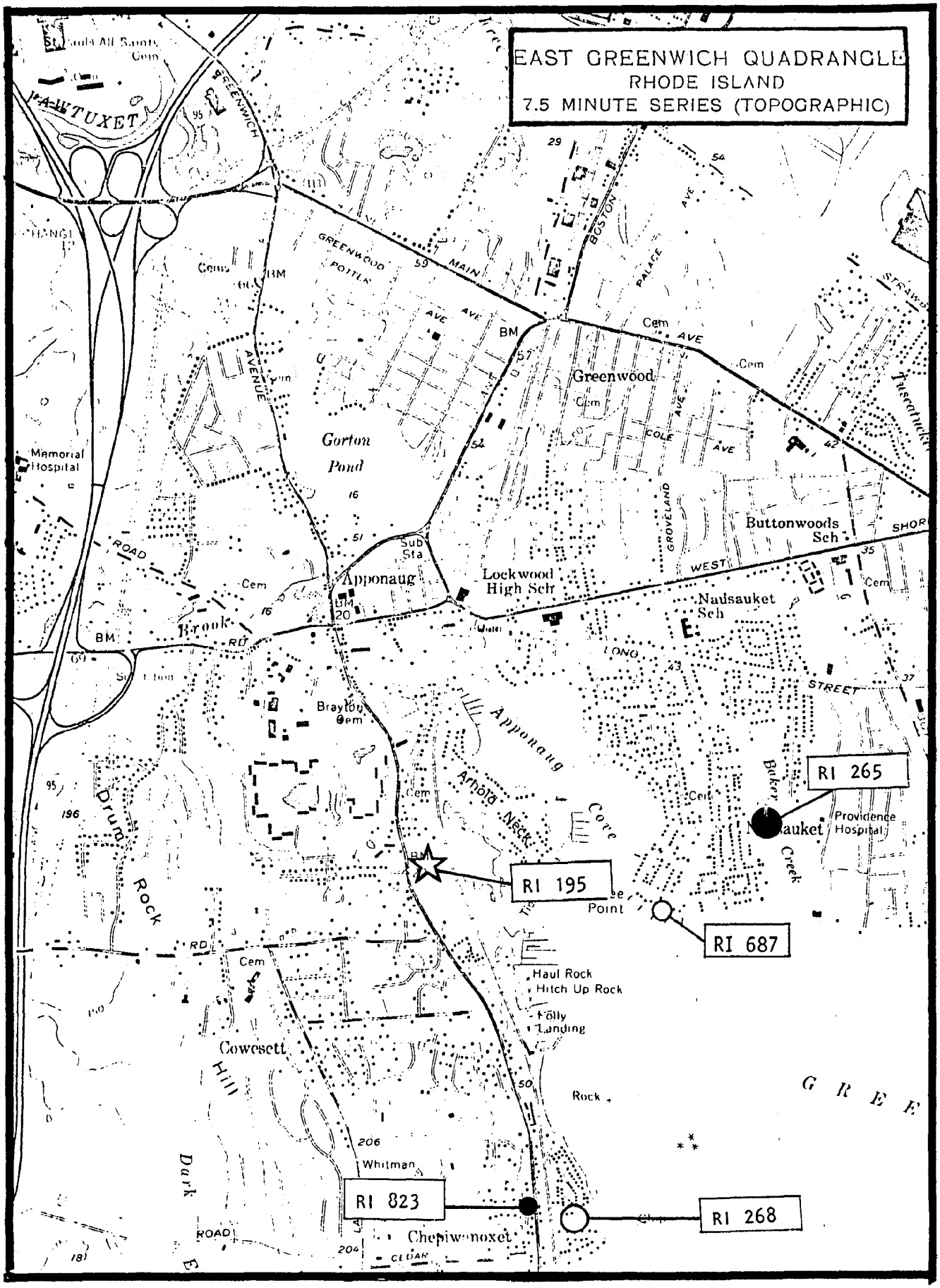
EAST GREENWICH QUADRANGLE
RHODE ISLAND
7.5 MINUTE SERIES (TOPOGRAPHIC)
PAWTUXET
GREENWICH
GREENWOOD
POTTER
AVE
MAIN
BOSTON
PALACE
AVE
Cem
BM
Greenwood
Cem
COLE
AVE
Gorton
Pond
Memorial
Hospital
ROAD
Cem
Apponaug
Sub
Sta
Lockwood
High Sch
GROVELAND
Buttonwoods
Sch
WEST
Nausauket
Sch
Brook
RD
LONG
STREET
Brayton
Cem
Apponaug
Cove
Arnold
Neck
Baker
Creek
RI 265
Providence
Hospital
RI 195
Point
RI 687
Drum
Rock
RD
Haul Rock
Hitch Up Rock
Folly
Landing
Cowesett
Hill
Rock
GREE
Whitman
Dark
RI 823
RI 268
ROAD
Chepiwanoxet
CEDAR

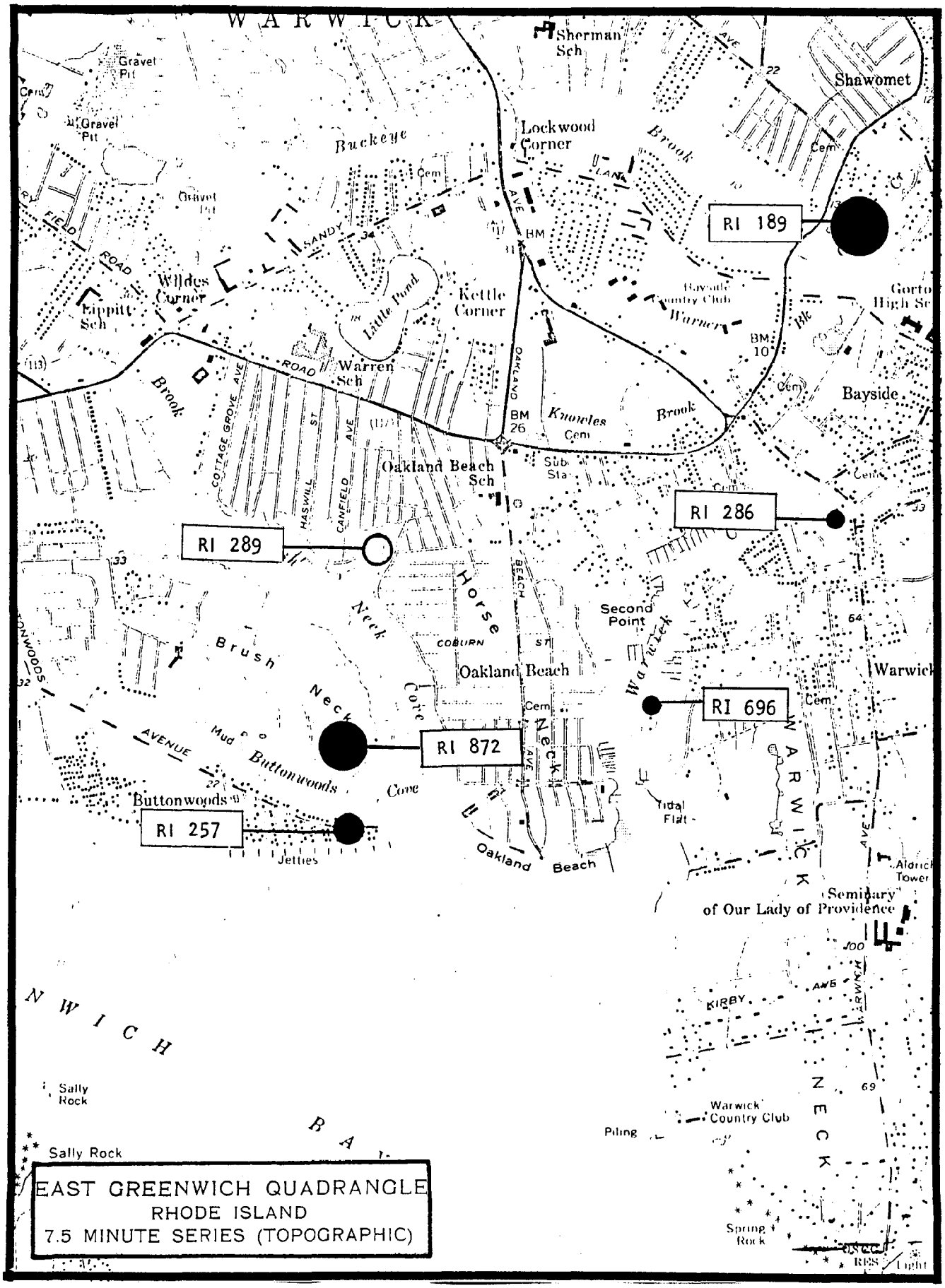

EAST GREENWICH QUADRANGLE
RHODE ISLAND
7.5 MINUTE SERIES (TOPOGRAPHIC)

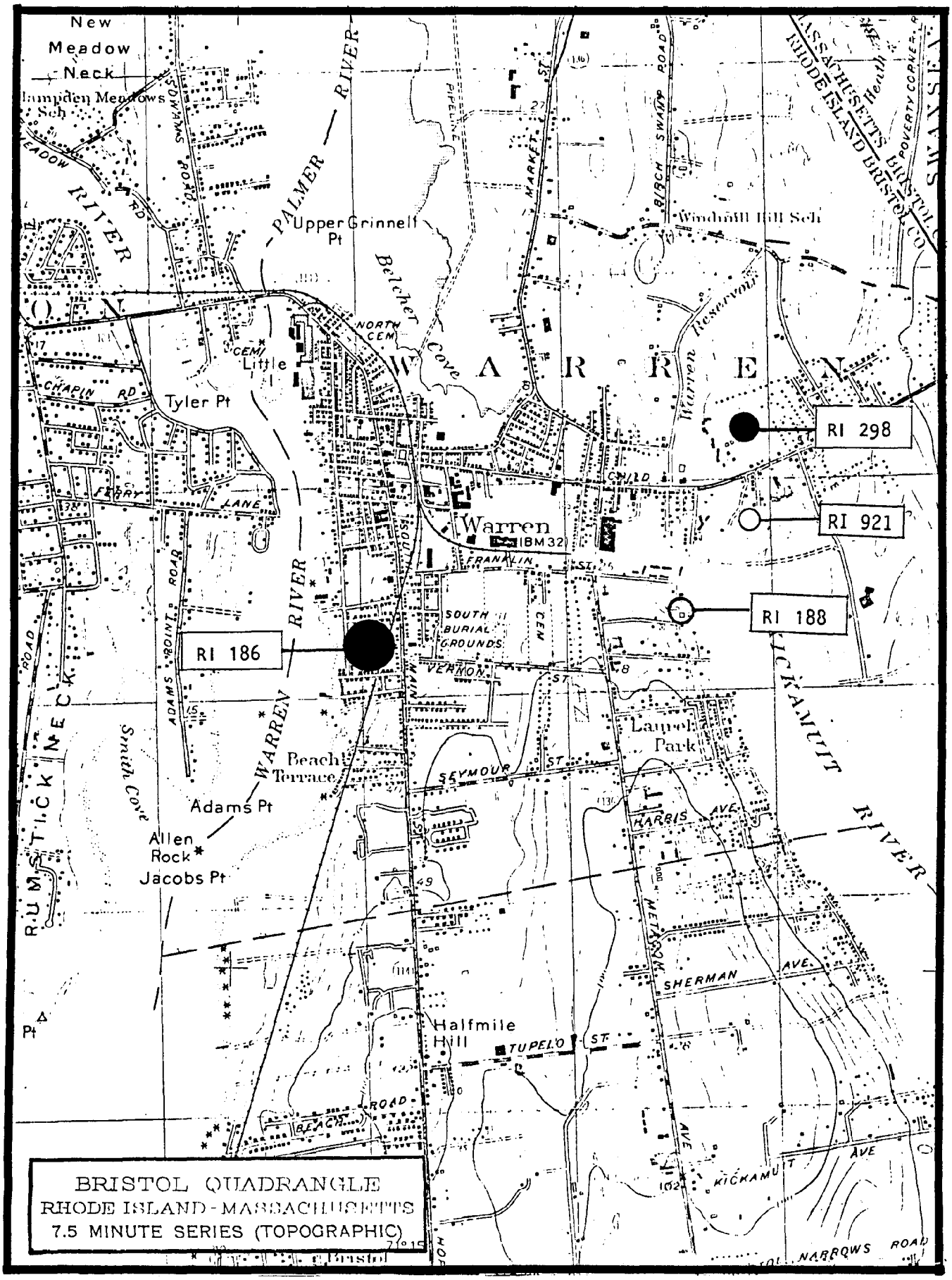

BRISTOL QUADRANGLE
RHODE ISLAND-MASSACHUSETTS
7.5 MINUTE SERIES (TOPOGRAPHIC)

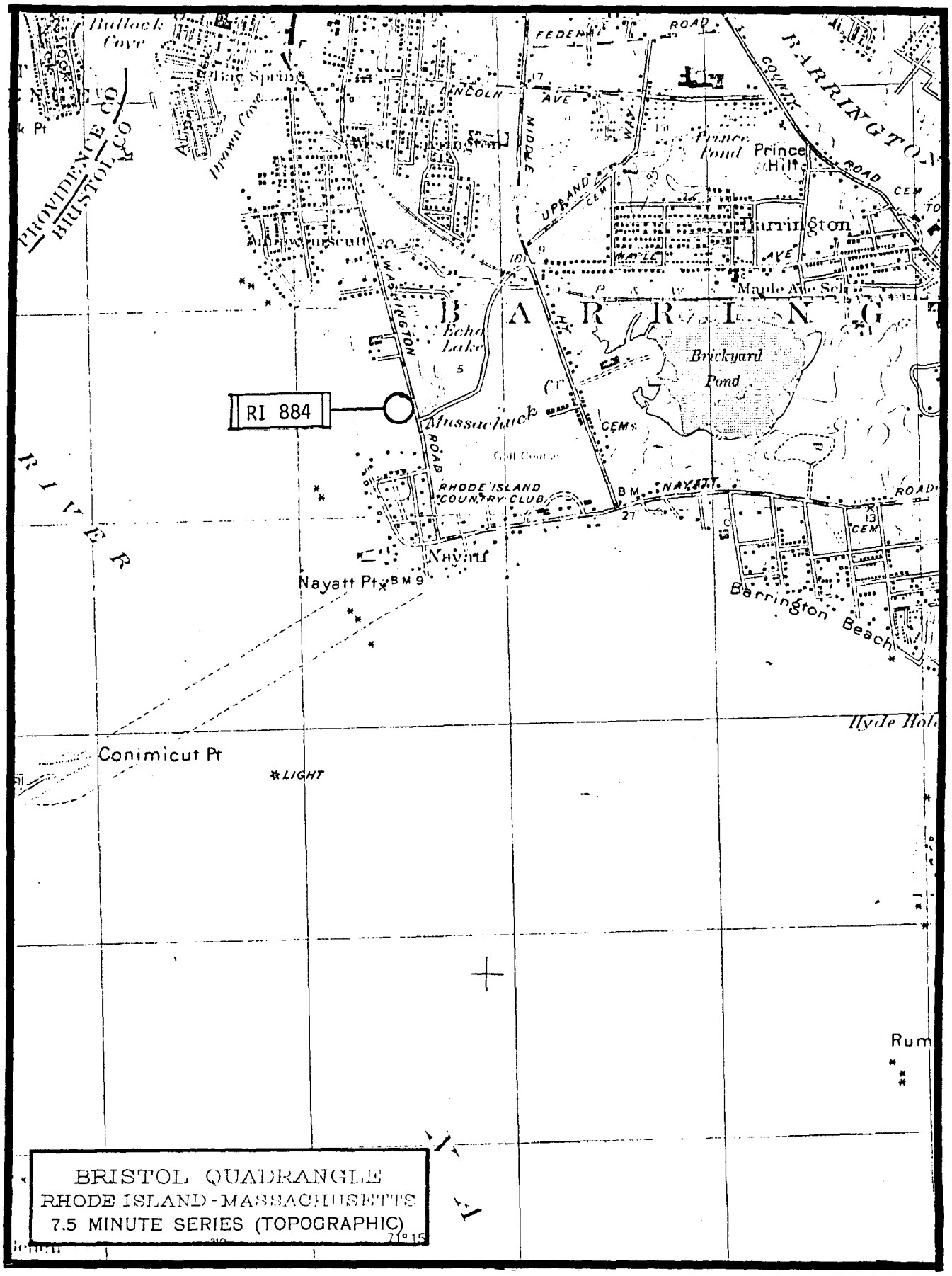

BRISTOL QUADRANGLE
RHODE ISLAND-MASSACHUSETTS
7.5 MINUTE SERIES (TOPOGRAPHIC)

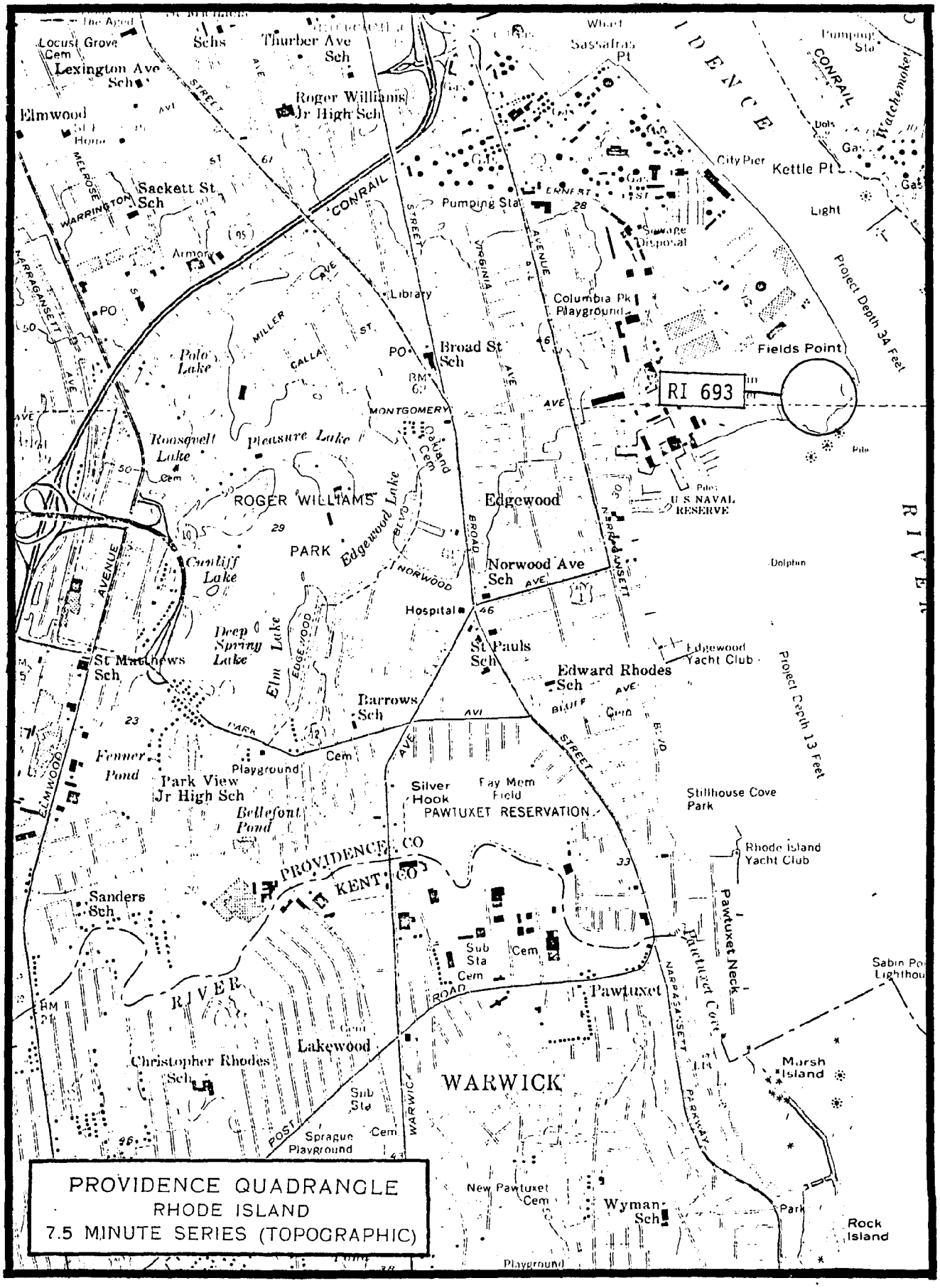

PROVIDENCE QUADRANGLE
RHODE ISLAND
7.5 MINUTE SERIES (TOPOGRAPHIC)

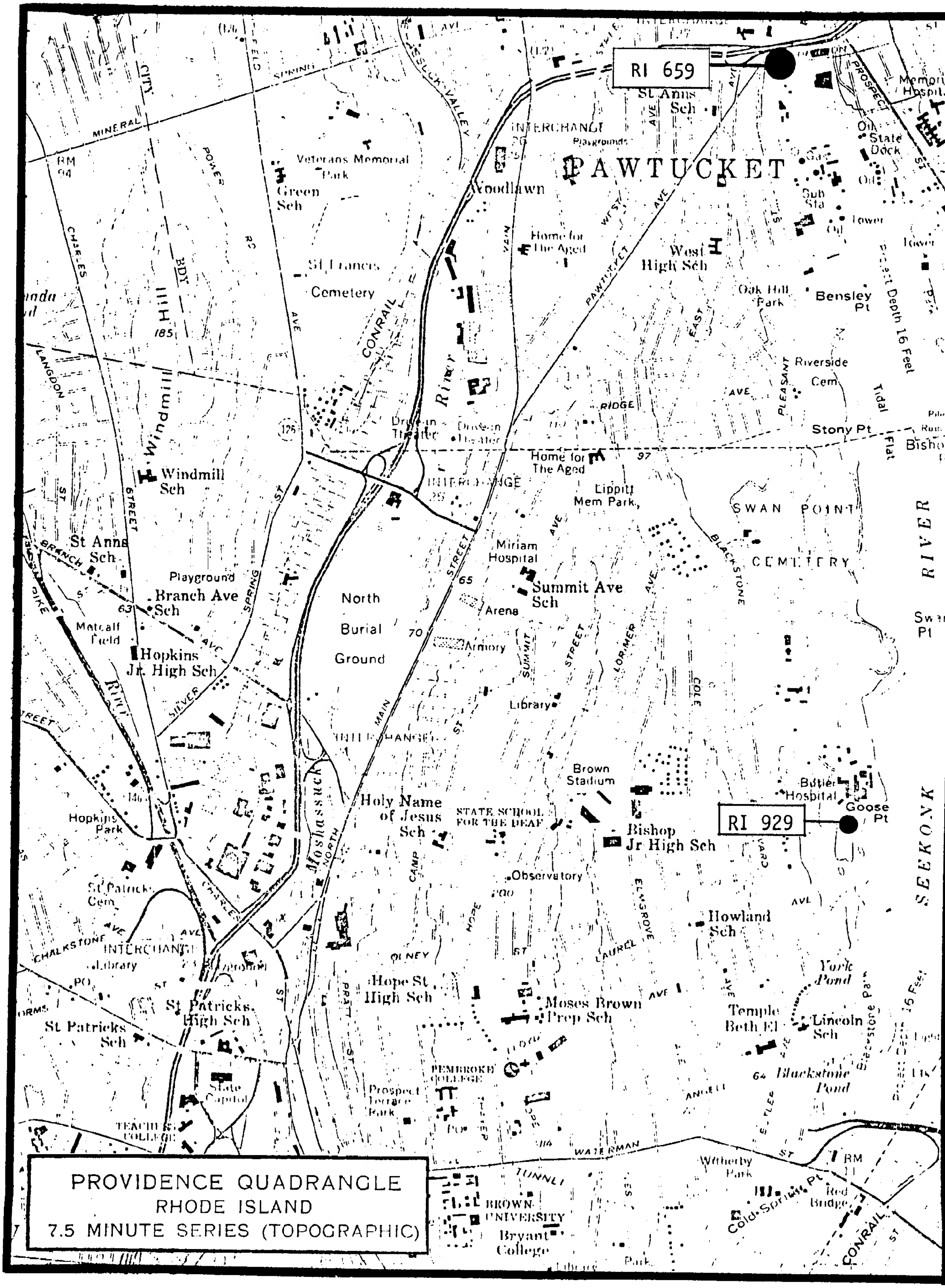

PROVIDENCE QUADRANGLE
RHODE ISLAND
7.5 MINUTE SERIES (TOPOGRAPHIC)

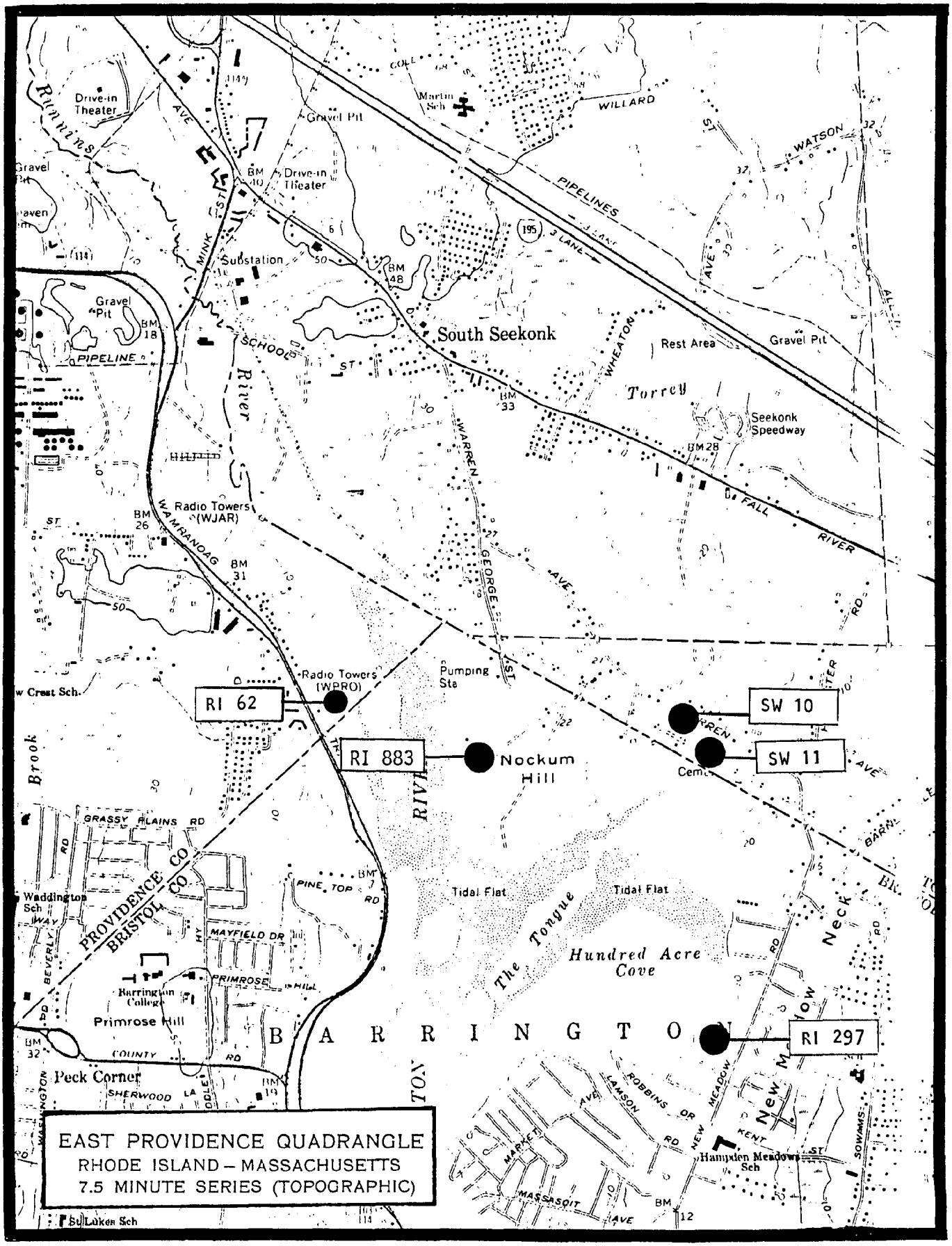

EAST PROVIDENCE QUADRANGLE
RHODE ISLAND – MASSACHUSETTS
7.5 MINUTE SERIES (TOPOGRAPHIC)