#3.35

Beach Access Enhancement

Phase One

Final Report

February, 1994

Funds for this project were provided by the Department of Community Affairs, Florida Coastal Management Program, using funds made available through the NOAA under the Coastal Zone Management Act of 1972, as amended.

AUTHENTICATED
U.S. GOVERNMENT
INFORMATION
GPO

Beach Access Enhancement

Phase One

Final Report

February, 1994

GV182.3.F8 1994

Funds for this project were provided by the Department of Community Affairs, Florida Coastal Management Program, using funds made available through the NOAA under the Coastal Zone Management Act of 1972, as amended.

Executive Summary

On January 28, 1993, the Department of Environmental Protection, formerly the Department of Natural Resources, entered into an agreement with the Department of Community Affairs to initiate the first of a three year project to enhance beach access opportunities within the State of Florida. The overall goal of the project is the modification of the state beach management program to ensure, as a condition of state funding for beach restoration projects, the provision of public access sites and adequate parking at specified intervals. The culmination of studies to be conducted during the three year period will result in the modification of Rule 16B-36, Florida Administrative Code, to require local governments to provide an appropriate level of public beach access and parking to be eligible for funding under the Florida Beach Erosion Control Assistance Program.

Using funds made available through the NOAA under the Coastal Zone Management Program, the Division of Beaches and Shores contracted the services of the University of Florida, Department of Recreation, Parks and Tourism to inventory and map all public owned properties which front the Atlantic Ocean, Straits of Florida, and Gulf of Mexico, and to survey local access providers to determine their perceived access needs. The findings of the inventory and survey efforts will be used during year three of the project to establish the public access and parking requirements for state participation in beach restoration projects.

All available Tax Gainesville Fl?

The beachfront property inventory spanned an eleven month period during which researchers obtained data from the property appraiser of each of Florida's 33 counties which contain sandy beach resources. Parcel identification numbers, ownership and acreage information was sought for each property, however, it was found that much of that information is not maintained since public owned lands are not assessed for tax purposes. Subsequently, ownership and acreage information for many properties was not available through the county property appraisers.

Each public property was mapped and a site inspection was conducted to gather facility information. Maps were digitized for storage on the Division's ARC/INFO based geographic information system. A data base was developed to store and maintain the property and facility information. As a result of the inventory effort, information was collected for nearly 1,700 properties statewide. These sites contain over 343 miles of publicly owned shoreline representing nearly 42 percent of all high energy beachfront found within the state.

During the months of October, November and December a mail survey of local access providers was conducted to determine their perceived beach access needs. All local governments having sandy beaches within their jurisdiction were identified for inclusion in the survey and mailed questionnaires. The results of the survey indicate that the perceived method of accessing the beach is via

public access sites, as opposed to commercial or privately owned properties. As supported by the inventory, the most common public access type reported was street ends and pedestrian walkways.

Respondents overwhelmingly described their community to have an adequate number of access sites with good locations, however issues related to parking were repeatedly reported. Insufficient parking and beach erosion were reported as the most important access concerns followed by the lack of support facilities. With regards to the provision of support facilities, local governments indicated that parking was the most important followed by restrooms and the signage of beach access sites.

Beachfront Properties Under Public Ownership Inventory

February, 1994

Funds for this project were provided by the Department of Community Affairs, Florida Coastal Management Program, using funds made available through the NOAA under the Coastal Zone Management Act of 1972, as amended.

BEACHFRONT PROPERTIES UNDER PUBLIC OWNERSHIP

Using funds made available through the NOAA under the Coastal Zone Management Program, the Division of Beaches and Shores contracted the services of the University of Florida, Department of Recreation, Parks and Tourism to inventory and map all public owned properties which front the Atlantic Ocean, Straits of Florida, and Gulf of Mexico. The inventory spanned an eleven month period between February and December, 1993. During that time researchers obtained data from the property appraiser of each of Florida's 33 coastal counties which contain sandy beach resources. Property identification numbers, ownership and acreage information was obtained for each parcel of public beachfront property when available. In addition to platted public parcels, researchers identified beachfront public street ends for inclusion into the inventory.

Using the information available from the property appraisers office, the approximate property boundaries of each public beach access site was mapped on aerial photography. Those sites located within the Division's Coastal Construction Control Line Program counties were mapped on rectified aerial photomaps and digitized for storage on the Division's ARC/INFO based geographic information system. For the remaining counties, sites were mapped on aerial photography or plat maps available from the property appraiser. In instances where a public park or access site consisted of multiple parcels, the site was mapped as a single property.

Site inspections were conducted for each property to verify the location and accessibility of each site. In addition, information regarding parking, signage, support facilities and beach conditions was obtained through the visit. The ownership and facility information obtained from the property appraisers and site inspections was entered into a data base developed to store and maintain the information.

The results of the inventory effort found nearly 1,700 public owned beachfront properties statewide. These sites contain over 343 miles of shoreline representing nearly 42 percent of all high energy beachfront found within the state. Overwhelmingly, the vast majority of the access sites are small areas containing little or no support facilities. A total of 1,032 street ends and pedestrian walkways, representing 61 percent of the total number of sites, were found to exist.

Summarized below is a listing by county of the beachfront properties and shoreline length tabulated by access type. County reports detailing individual site facility information and maps depicting site locations, follows.

SUMMARY OF BEACHFRONT PROPERTIES UNDER PUBLIC OWNERSHIP

Date: 12/30/93

BAY COUNTY

ACCESS TYPE	DBS COUNT	BEACH FRONTAGE
STREET END	13	480
UNDEVELOPED LOT(S)	1	175
PUBLIC PARK	8	39,810
PEDESTRIAN WALKWAY	79	726
OTHER	6	521
TOTAL	107	41,712

BREVARD COUNTY

ACCESS TYPE	DBS COUNT	BEACH FRONTAGE
STREET END	91	4,871
UNDEVELOPED LOT(S)	30	12,044
PUBLIC PARK	23	107,151
PEDESTRIAN WALKWAY	18	167
OTHER	4	105,850
TOTAL	166	230,083

BROWARD COUNTY

ACCESS TYPE	DBS COUNT	BEACH FRONTAGE
STREET END	58	2,745
UNDEVELOPED LOT(S)	1	50
PUBLIC PARK	18	41,961
PEDESTRIAN WALKWAY	3	30
OTHER	5	5,520
TOTAL	85	50,306

CHARLOTTE COUNTY

ACCESS TYPE	DBS COUNT	BEACH FRONTAGE
STREET END	0	0
UNDEVELOPED LOT(S)	0	0
PUBLIC PARK	3	13,380
PEDESTRIAN WALKWAY	0	0
OTHER	0	0
TOTAL	3	13,380

CITRUS COUNTY

ACCESS TYPE	DBS COUNT	BEACH FRONTAGE
STREET END	0	0
UNDEVELOPED LOT(S)	0	0
PUBLIC PARK	1	1,000
PEDESTRIAN WALKWAY	0	0
OTHER	0	0
TOTAL	1	1,000

SUMMARY OF BEACHFRONT PROPERTIES UNDER PUBLIC OWNERSHIP

COLLIER COUNTY

ACCESS TYPE	DBS COUNT	BEACH FRONTAGE
STREET END	36	2,451
UNDEVELOPED LOT(S)	0	0
PUBLIC PARK	7	26,461
PEDESTRIAN WALKWAY	1	20
OTHER	1	5,120
TOTAL	45	34,052

DADE COUNTY

ACCESS TYPE	DBS COUNT	BEACH FRONTAGE
STREET END	35	2,000
UNDEVELOPED LOT(S)	0	0
PUBLIC PARK	17	47,362
PEDESTRIAN WALKWAY	0	0
OTHER	1	50
TOTAL	53	49,412

DUVAL COUNTY

ACCESS TYPE	DBS COUNT	BEACH FRONTAGE
STREET END	77	4,549
UNDEVELOPED LOT(S)	2	302
PUBLIC PARK	7	40,077
PEDESTRIAN WALKWAY	13	92
OTHER	4	8,000
TOTAL	103	53,020

ESCAMBIA COUNTY

ACCESS TYPE	DBS COUNT	BEACH FRONTAGE
STREET END	11	684
UNDEVELOPED LOT(S)	2	6,580
PUBLIC PARK	10	133,750
PEDESTRIAN WALKWAY	23	320
OTHER	1	580
TOTAL	47	141,914

FLAGLER COUNTY

ACCESS TYPE	DBS COUNT	BEACH FRONTAGE
STREET END	13	3,090
UNDEVELOPED LOT(S)	16	8,319
PUBLIC PARK	5	10,738
PEDESTRIAN WALKWAY	1	10
OTHER	1	2,622
TOTAL	36	24,779

SUMMARY OF BEACHFRONT PROPERTIES UNDER PUBLIC OWNERSHIP

FRANKLIN COUNTY

ACCESS TYPE	DBS COUNT	BEACH FRONTAGE
STREET END	35	2,670
UNDEVELOPED LOT(S)	10	1,530
PUBLIC PARK	6	142,596
PEDESTRIAN WALKWAY	26	1,448
OTHER	1	1,040
TOTAL	78	149,284

GULF COUNTY

ACCESS TYPE	DBS COUNT	BEACH FRONTAGE
STREET END	6	345
UNDEVELOPED LOT(S)	3	866
PUBLIC PARK	5	88,330
PEDESTRIAN WALKWAY	0	0
OTHER	1	18,300
TOTAL	15	107,841

HERNANDO COUNTY

ACCESS TYPE	DBS COUNT	BEACH FRONTAGE
STREET END	0	0
UNDEVELOPED LOT(S)	0	0
PUBLIC PARK	1	4,400
PEDESTRIAN WALKWAY	0	0
OTHER	0	0
TOTAL	1	4,400

HILLSBOROUGH COUNTY

ACCESS TYPE	DBS COUNT	BEACH FRONTAGE
STREET END	0	0
UNDEVELOPED LOT(S)	0	0
PUBLIC PARK	1	10,560
PEDESTRIAN WALKWAY	0	0
OTHER	0	0
TOTAL	1	10,560

INDIAN RIVER COUNTY

ACCESS TYPE	DBS COUNT	BEACH FRONTAGE
STREET END	7	507
UNDEVELOPED LOT(S)	5	1,610
PUBLIC PARK	9	17,975
PEDESTRIAN WALKWAY	8	80
OTHER	1	540
TOTAL	30	20,712

SUMMARY OF BEACHFRONT PROPERTIES UNDER PUBLIC OWNERSHIP

LEE COUNTY

ACCESS TYPE	DBS COUNT	BEACH FRONTAGE
STREET END	53	2,550
UNDEVELOPED LOT(S)	2	5,855
PUBLIC PARK	14	65,729
PEDESTRIAN WALKWAY	1	20
OTHER	0	0
TOTAL	70	74,154

LEVY COUNTY

ACCESS TYPE	DBS COUNT	BEACH FRONTAGE
STREET END	0	0
UNDEVELOPED LOT(S)	0	0
PUBLIC PARK	1	390
PEDESTRIAN WALKWAY	0	0
OTHER	1	10,560
TOTAL	2	10,950

MANATTEE COUNTY

ACCESS TYPE	DBS COUNT	BEACH FRONTAGE
STREET END	52	2,550
UNDEVELOPED LOT(S)	2	2,717
PUBLIC PARK	3	9,745
PEDESTRIAN WALKWAY	4	64
OTHER	0	0
TOTAL	61	15,076

MARTIN COUNTY

ACCESS TYPE	DBS COUNT	BEACH FRONTAGE
STREET END	3	110
UNDEVELOPED LOT(S)	7	2,366
PUBLIC PARK	14	40,499
PEDESTRIAN WALKWAY	0	0
OTHER	0	0
TOTAL	24	42,975

MONROE COUNTY

ACCESS TYPE	DBS COUNT	BEACH FRONTAGE
STREET END	4	140
UNDEVELOPED LOT(S)	7	14,169
PUBLIC PARK	15	180,794
PEDESTRIAN WALKWAY	0	0
OTHER	3	3,260
TOTAL	29	198,363

SUMMARY OF BEACHFRONT PROPERTIES UNDER PUBLIC OWNERSHIP

NASSAU COUNTY

ACCESS TYPE	DBS COUNT	BEACH FRONTAGE
STREET END	50	2,124
UNDEVELOPED LOT(S)	2	225
PUBLIC PARK	4	5,490
PEDESTRIAN WALKWAY	5	127
OTHER	6	4,690
TOTAL	67	12,656

OKALOOSA COUNTY

ACCESS TYPE	DBS COUNT	BEACH FRONTAGE
STREET END	5	255
UNDEVELOPED LOT(S)	3	1,620
PUBLIC PARK	12	68,492
PEDESTRIAN WALKWAY	4	41
OTHER	1	21,120
TOTAL	25	91,528

PASCO COUNTY

ACCESS TYPE	DBS COUNT	BEACH FRONTAGE
STREET END	0	0
UNDEVELOPED LOT(S)	0	0
PUBLIC PARK	3	21,080
PEDESTRIAN WALKWAY	0	0
OTHER	0	0
TOTAL	3	21,080

PALM BEACH COUNTY

ACCESS TYPE	DBS COUNT	BEACH FRONTAGE
STREET END	36	1,468
UNDEVELOPED LOT(S)	6	4,495
PUBLIC PARK	30	54,951
PEDESTRIAN WALKWAY	3	60
OTHER	5	1,062
TOTAL	80	62,036

PINELLAS COUNTY

ACCESS TYPE	DBS COUNT	BEACH FRONTAGE
STREET END	86	9,348
UNDEVELOPED LOT(S)	1	350
PUBLIC PARK	19	75,002
PEDESTRIAN WALKWAY	16	138
OTHER	3	408
TOTAL	125	85,246

SUMMARY OF BEACHFRONT PROPERTIES UNDER PUBLIC OWNERSHIP

ST. JOHNS COUNTY

ACCESS TYPE	DBS COUNT	BEACH FRONTAGE
STREET END	84	4,041
UNDEVELOPED LOT(S)	1	100
PUBLIC PARK	11	49,474
PEDESTRIAN WALKWAY	67	662
OTHER	3	9,200
TOTAL	166	63,477

ST. LUCIE COUNTY

ACCESS TYPE	DBS COUNT	BEACH FRONTAGE
STREET END	7	635
UNDEVELOPED LOT(S)	9	8,444
PUBLIC PARK	12	14,988
PEDESTRIAN WALKWAY	0	0
OTHER	0	0
TOTAL	28	24,067

SANTA ROSA COUNTY

ACCESS TYPE	DBS COUNT	BEACH FRONTAGE
STREET END	1	25
UNDEVELOPED LOT(S)	6	901
PUBLIC PARK	2	19,960
PEDESTRIAN WALKWAY	3	150
OTHER	0	0
TOTAL	12	21,036

SARASOTA COUNTY

ACCESS TYPE	DBS COUNT	BEACH FRONTAGE
STREET END	13	775
UNDEVELOPED LOT(S)	3	1,430
PUBLIC PARK	15	32,997
PEDESTRIAN WALKWAY	0	0
OTHER	0	0
TOTAL	31	35,202

TAYLOR COUNTY

ACCESS TYPE	DBS COUNT	BEACH FRONTAGE
STREET END	0	0
UNDEVELOPED LOT(S)	0	0
PUBLIC PARK	2	3,500
PEDESTRIAN WALKWAY	0	0
OTHER	0	0
TOTAL	2	3,500

SUMMARY OF BEACHFRONT PROPERTIES UNDER PUBLIC OWNERSHIP

VOLUSIA COUNTY

ACCESS TYPE	DBS COUNT	BEACH FRONTAGE
STREET END	104	5,396
UNDEVELOPED LOT(S)	9	2,801
PUBLIC PARK	12	86,364
PEDESTRIAN WALKWAY	25	1,094
OTHER	4	190
TOTAL	154	95,845

WALTON COUNTY

ACCESS TYPE	DBS COUNT	BEACH FRONTAGE
STREET END	16	473
UNDEVELOPED LOT(S)	7	9,303
PUBLIC PARK	4	10,132
PEDESTRIAN WALKWAY	13	145
OTHER	0	0
TOTAL	40	20,053

WAKULLA COUNTY

ACCESS TYPE	DBS COUNT	BEACH FRONTAGE
STREET END	1	40
UNDEVELOPED LOT(S)	0	0
PUBLIC PARK	1	3,600
PEDESTRIAN WALKWAY	0	0
OTHER	0	0
TOTAL	2	3,640

FLORIDA TOTAL

ACCESS TYPE	DBS COUNT	BEACH FRONTAGE
STREET END	897	54,322
UNDEVELOPED LOT(S)	135	86,252
PUBLIC PARK	295	1,468,738
PEDESTRIAN WALKWAY	313	5,394
OTHER	52	198,633
TOTAL	1,692	1,813,339

BEACHFRONT PROPERTIES UNDER PUBLIC OWNERSHIP
NASSAU COUNTY

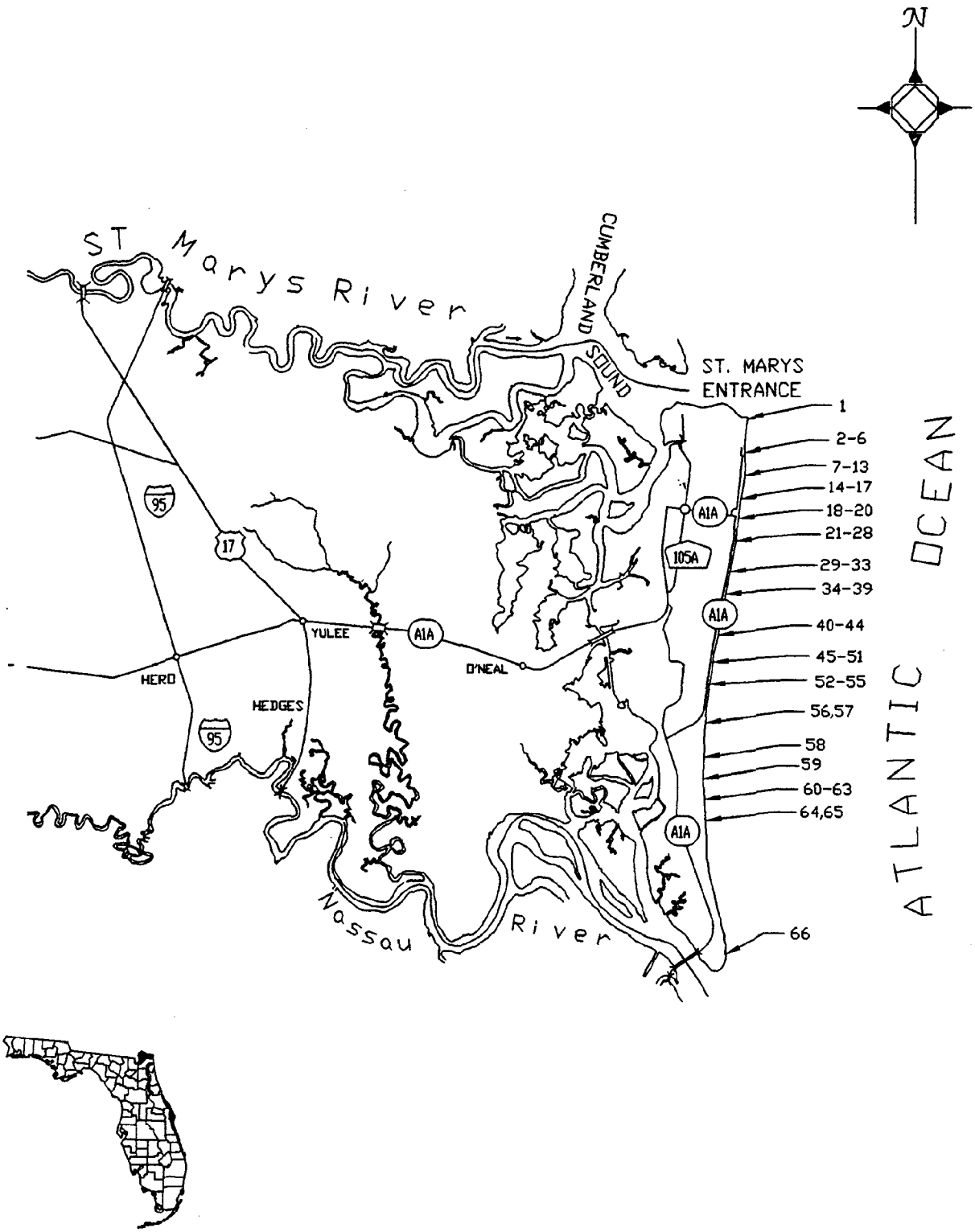

COPYRIGHT FOR THIS MAP IS OWNED BY THE STATE OF FLORIDA, DEPARTMENT OF STATE FOR THE DEPARTMENT OF TRANSPORTATION, STATE TOPOGRAPHIC OFFICE.

BEACHFRONT PROPERTIES UNDER PUBLIC OWNERSHIP
NASSAU COUNTY

DBS ID Number: 001.00
Access Name: FORT CLINCH
Descriptive Location: NORTH END OF AMELIA ISLAND
Estimated Beach Frontage:3800 feet
Number of Parking Spaces: 197 Entrance/Parking Fee $
Access Type: PUBLIC PARK

DBS ID Number: 002.00
Access Name: CURVE ABOVE FERREIRA ST., FERNANDINA BEACH
Descriptive Location: NORTH FLETCHER, 200" N. OF FERREIDA ST.
Estimated Beach Frontage:50 feet
Number of Parking Spaces: 0 Entrance/Parking Fee $
Access Type: STREET CURVE

DBS ID Number: 003.00
Access Name: FERREIRA STREET
Descriptive Location: FERREIRA STREET AND NORTH FLETCHER
Estimated Beach Frontage:50 feet
Number of Parking Spaces: 0 Entrance/Parking Fee $
Access Type: STREET END

DBS ID Number: 004.00
Access Name: LOWENSTEIN STREET
Descriptive Location: LOWENSTEIN STREET AND NORTH FLETCHER
Estimated Beach Frontage:50 feet
Number of Parking Spaces: 0 Entrance/Parking Fee $
Access Type: STREET END

DBS ID Number: 005.00
Access Name: COOPER STREET
Descriptive Location: COOPER STREET AND NORTH FLETCHER
Estimated Beach Frontage:40 feet
Number of Parking Spaces: 0 Entrance/Parking Fee $
Access Type: STREET END

DBS ID Number: 006.00
Access Name: 10TH STREET
Descriptive Location: 10TH STREET AND NORTH FLETCHER
Estimated Beach Frontage:30 feet
Number of Parking Spaces: 0 Entrance/Parking Fee $
Access Type: STREET END

DBS ID Number: 006.10
Access Name: UNNAMED ACCESS
Descriptive Location: FLETCHER STREET AND 10TH STREET
Estimated Beach Frontage:150 feet
Number of Parking Spaces: 0 Entrance/Parking Fee $
Access Type: UNDEVELOPED LOT

DBS ID Number: 007.00
Access Name: 9TH STREET
Descriptive Location: 9TH STREET AND OCEAN AVENUE
Estimated Beach Frontage:40 feet
Number of Parking Spaces: 0 Entrance/Parking Fee $
Access Type: STREET END

DBS ID Number: 008.00
Access Name: 8TH STREET
Descriptive Location: 8TH STREET AND OCEAN AVENUE
Estimated Beach Frontage:40 feet
Number of Parking Spaces: 0 Entrance/Parking Fee $
Access Type: STREET END

DBS ID Number: 009.00
Access Name: 7TH STREET
Descriptive Location: 7TH STREET AND OCEAN AVENUE
Estimated Beach Frontage:40 feet
Number of Parking Spaces: 0 Entrance/Parking Fee $
Access Type: STREET END

DBS ID Number: 010.00
Access Name: 6TH STREET
Descriptive Location: 6TH STREET AND OCEAN AVENUE
Estimated Beach Frontage:45 feet
Number of Parking Spaces: 0 Entrance/Parking Fee $
Access Type: STREET END

DBS ID Number: 011.00
Access Name: 5TH STREET
Descriptive Location: 5TH STREET AND OCEAN AVENUE
Estimated Beach Frontage:40 feet
Number of Parking Spaces: 0 Entrance/Parking Fee $
Access Type: STREET END

DBS ID Number: 012.00
Access Name: 4TH STREET
Descriptive Location: 4TH STREET AND OCEAN AVENUE
Estimated Beach Frontage:40 feet
Number of Parking Spaces: 0 Entrance/Parking Fee $
Access Type: STREET END

DBS ID Number: 013.00
Access Name: 3RD STREET
Descriptive Location: 3TH STREET AND OCEAN AVENUE
Estimated Beach Frontage:40 feet
Number of Parking Spaces: 0 Entrance/Parking Fee $
Access Type: STREET END

DBS ID Number: 014.00
Access Name: 2ND STREET
Descriptive Location: 2ND STREET AND OCEAN AVENUE
Estimated Beach Frontage:40 feet
Number of Parking Spaces: 0 Entrance/Parking Fee $
Access Type: STREET END

DBS ID Number: 015.00
Access Name: 1ST STREET
Descriptive Location: 1ST STREET AND OCEAN AVENUE
Estimated Beach Frontage:40 feet
Number of Parking Spaces: 0 Entrance/Parking Fee $
Access Type: STREET END

DBS ID Number: 016.00
Access Name: DOLPHIN STREET
Descriptive Location: DOLPHIN STREET AND OCEAN AVENUE
Estimated Beach Frontage:40 feet
Number of Parking Spaces: 0 Entrance/Parking Fee $
Access Type: STREET END

DBS ID Number: 017.00
Access Name: OCEANFRONT PARK
Descriptive Location: ATLANTIC AVENUE AND FLECHER
Estimated Beach Frontage:935 feet
Number of Parking Spaces: 317 Entrance/Parking Fee $
Access Type: PUBLIC PARK

DBS ID Number: 018.00
Access Name: ATLANTIC AVE
Descriptive Location: ATLANTIC AVENUE AND FLETCHER
Estimated Beach Frontage:80 feet
Number of Parking Spaces: 14 Entrance/Parking Fee $
Access Type: STREET END

DBS ID Number: 019.00
Access Name: NASSAU STREET
Descriptive Location: NASSAU STREET AND SOUTH FLETCHER
Estimated Beach Frontage:40 feet
Number of Parking Spaces: 4 Entrance/Parking Fee $
Access Type: STREET END

DBS ID Number: 020.00
Access Name: AMELIA STREET
Descriptive Location: AMELIA STREET AND SOUTH FLETCHER
Estimated Beach Frontage:38 feet
Number of Parking Spaces: 0 Entrance/Parking Fee $
Access Type: STREET END

DBS ID Number: 021.00
Access Name: ALABAMA AVENUE
Descriptive Location: ALABAMA AVENUE AND SOUTH FLETCHER
Estimated Beach Frontage:6 feet
Number of Parking Spaces: 3 Entrance/Parking Fee $
Access Type: STREET END

DBS ID Number: 022.00
Access Name: NEW YORK AVENUE
Descriptive Location: NEW YORK AVENUE AND SOUTH FLETCHER
Estimated Beach Frontage:60 feet
Number of Parking Spaces: 3 Entrance/Parking Fee $
Access Type: STREET END

DBS ID Number: 023.00
Access Name: UNNAMED ACCESS
Descriptive Location: S FLETCHER BETW NEW YORK & MARYLAND
Estimated Beach Frontage:75 feet
Number of Parking Spaces: 0 Entrance/Parking Fee $
Access Type: UNDEVELOPED LOT

DBS ID Number: 024.00
Access Name: MARYLAND AVENUE
Descriptive Location: MARYLAND AVENUE AND SOUTH FLETCHER
Estimated Beach Frontage:60 feet
Number of Parking Spaces: 4 Entrance/Parking Fee $
Access Type: STREET END

DBS ID Number: 025.00
Access Name: LOUISIANA STREET
Descriptive Location: S FLETCHER EAST OF JASMINE STREET
Estimated Beach Frontage:60 feet
Number of Parking Spaces: 6 Entrance/Parking Fee $
Access Type: STREET END

DBS ID Number: 026.00
Access Name: WISCONSIN AVENUE
Descriptive Location: WISCONSIN AVENUE AND SOUTH FLETCHER
Estimated Beach Frontage:25 feet
Number of Parking Spaces: 0 Entrance/Parking Fee $
Access Type: STREET END

DBS ID Number: 027.00
Access Name: KENTUCKY AVE
Descriptive Location: KENTUCKY AVENUE AND SOUTH FLETCHER
Estimated Beach Frontage:25 feet
Number of Parking Spaces: 0 Entrance/Parking Fee $
Access Type: STREET END

DBS ID Number: 028.00
Access Name: COLORADO ROAD
Descriptive Location: COLORADO ROAD AND SOUTH FLETCHER
Estimated Beach Frontage:0 feet
Number of Parking Spaces: 0 Entrance/Parking Fee $
Management Purpose:

DBS ID Number: 029.00
Access Name: JEFFERSON AVENUE
Descriptive Location: JEFFERSON AVENUE AND SOUTH FLETCHER
Estimated Beach Frontage:10 feet
Number of Parking Spaces: 0 Entrance/Parking Fee $
Access Type: STREET END

DBS ID Number: 030.00
Access Name: MADISON AVENUE
Descriptive Location: MADISON AVENUE AND SOUTH FLETCHER
Estimated Beach Frontage:10 feet
Number of Parking Spaces: 3 Entrance/Parking Fee $
Access Type: STREET END

DBS ID Number: 031.00
Access Name: CLEVELAND AVE
Descriptive Location: CLEVELAND AVENUE AND SOUTH FLETCHER
Estimated Beach Frontage:10 feet
Number of Parking Spaces: 0 Entrance/Parking Fee $
Access Type: STREET END

DBS ID Number: 032.00
Access Name: UNNAMED ACCESS
Descriptive Location: SOUTH FLETCHER, 440'S OF CLEVELAND AVE.
Estimated Beach Frontage:10 feet
Number of Parking Spaces: 0 Entrance/Parking Fee $
Access Type: PEDESTRAIN WALKWAY

DBS ID Number: 033.00
Access Name: ROOSEVELT STREET
Descriptive Location: ROOSEVELT STREET AND SOUTH FLETCHER
Estimated Beach Frontage:20 feet
Number of Parking Spaces: 0 Entrance/Parking Fee $
Access Type: PEDESTRIAN WALKWAY

DBS ID Number: 034.00
Access Name: UNNAMED ACCESS
Descriptive Location: S FLETCHER 440'S OF ROOSEVELT STREET
Estimated Beach Frontage:10 feet
Number of Parking Spaces: 0 Entrance/Parking Fee $
Access Type: PEDESTRIAN WALKWAY

DBS ID Number: 035.00
Access Name: SADLER ROAD
Descriptive Location: SOUTH FLETCHER AND SADLER ROAD
Estimated Beach Frontage:80 feet
Number of Parking Spaces: 7 Entrance/Parking Fee $
Access Type: STREET END

DBS ID Number: 036.00
Access Name: A STREET / JOHN ROBAS STREET
Descriptive Location: A STREET AND SOUTH FLETCHER
Estimated Beach Frontage:25 feet
Number of Parking Spaces: 0 Entrance/Parking Fee $
Access Type: STREET END

DBS ID Number: 037.00
Access Name: B STREET
Descriptive Location: B STREET AND SOUTH FLETCHER
Estimated Beach Frontage:25 feet
Number of Parking Spaces: 0 Entrance/Parking Fee $
Access Type: STREET END

DBS ID Number: 038.00
Access Name: C STREET
Descriptive Location: C STREET AND SOUTH FLETCHER
Estimated Beach Frontage:25 feet
Number of Parking Spaces: 0 Entrance/Parking Fee $
Access Type: STREET END

DBS ID Number: 039.00
Access Name: D STREET
Descriptive Location: D STREET AND SOUTH FLETECHER
Estimated Beach Frontage:25 feet
Number of Parking Spaces: 0 Entrance/Parking Fee $
Access Type: STREET END

DBS ID Number: 040.00
Access Name: ASKINS AVENUE
Descriptive Location: ASKINS AVENUE AND SOUTH FLETCHER
Estimated Beach Frontage:50 feet
Number of Parking Spaces: 0 Entrance/Parking Fee $
Access Type: STREET END

DBS ID Number: 041.00
Access Name: MIZELL STREET
Descriptive Location: MIZELL STREET AND SOUTH FLETCHER
Estimated Beach Frontage:50 feet
Number of Parking Spaces: 6 Entrance/Parking Fee $
Access Type: STREET END

DBS ID Number: 042.00
Access Name: ALLEN AVENUE
Descriptive Location: ALLEN AVENUE AND SOUTH FLETCHER
Estimated Beach Frontage:50 feet
Number of Parking Spaces: 6 Entrance/Parking Fee $
Access Type: STREET END

DBS ID Number: 043.00
Access Name: NORTH CASINO AVENUE
Descriptive Location: NORTH CASINO AVENUE AND SOUTH FLETCHER
Estimated Beach Frontage:50 feet
Number of Parking Spaces: 12 Entrance/Parking Fee $
Access Type: STREET END

DBS ID Number: 044.00
Access Name: SOUTH CASINO AVENUE
Descriptive Location: SOUTH CASINO AVENUE AND SOUTH FLETCHER
Estimated Beach Frontage:50 feet
Number of Parking Spaces: 6 Entrance/Parking Fee $
Access Type: STREET END

DBS ID Number: 045.00
Access Name: SIMMONS STREET
Descriptive Location: SIMMONS STREET AND SOUTH FLETCHER
Estimated Beach Frontage:50 feet
Number of Parking Spaces: 12 Entrance/Parking Fee $
Access Type: STREET END

DBS ID Number: 046.00
Access Name: HUTCHINS AVENUE
Descriptive Location: HUTCHINS AVENUE AND SOUTH FLETCHER
Estimated Beach Frontage:50 feet
Number of Parking Spaces: 12 Entrance/Parking Fee $
Access Type: STREET END

DBS ID Number: 047.00
Access Name: OKLAWAHA AVENUE
Descriptive Location: OKLAWAHA AVENUE AND SOUTH FLETCHER
Estimated Beach Frontage:40 feet
Number of Parking Spaces: 0 Entrance/Parking Fee $5.00/V
Access Type: STREET END

DBS ID Number: 048.00
Access Name: MATANSAS AVENUE
Descriptive Location: MATANSAS AVENUE AND SOUTH FLETCHER
Estimated Beach Frontage:40 feet
Number of Parking Spaces: 0 Entrance/Parking Fee $
Access Type: STREET END

DBS ID Number: 049.00
Access Name: MANATEE AVENUE
Descriptive Location: MANATEE AVENUE AND SOUTH FLETCHER
Estimated Beach Frontage:40 feet
Number of Parking Spaces: 11 Entrance/Parking Fee $
Access Type: STREET END

DBS ID Number: 050.00
Access Name: SUWANNEE AVENUE
Descriptive Location: SUWANNEE AVENUE AND SOUTH FLETCHER
Estimated Beach Frontage:40 feet
Number of Parking Spaces: 0 Entrance/Parking Fee $
Access Type: STREET END

DBS ID Number: 051.00
Access Name: KISSIMMEE AVENUE
Descriptive Location: KISSIMMEE AVENUE AND SOUTH FLETCHER
Estimated Beach Frontage:40 feet
Number of Parking Spaces: 0 Entrance/Parking Fee $
Access Type: STREET END

DBS ID Number: 052.00
Access Name: ALACHUA AVE
Descriptive Location: ALACHUA AVENUE AND SOUTH FLETCHER
Estimated Beach Frontage:40 feet
Number of Parking Spaces: 11 Entrance/Parking Fee $
Access Type: STREET END

DBS ID Number: 053.00
Access Name: OSCEOLA AVE
Descriptive Location: OSCEOLA AVENUE AND SOUTH FLETCHER
Estimated Beach Frontage:40 feet
Number of Parking Spaces: 0 Entrance/Parking Fee $
Access Type: STREET END

DBS ID Number: 054.00
Access Name: OZELLO AVENUE
Descriptive Location: OZELLO AVENUE AND SOUTH FLETCHER
Estimated Beach Frontage:40 feet
Number of Parking Spaces: 0 Entrance/Parking Fee $
Access Type: STREET END

DBS ID Number: 055.00
Access Name: PASCO AVENUE
Descriptive Location: SOUTH FLETCHER NORTH OF BILL MELTON ROAD
Estimated Beach Frontage:40 feet
Number of Parking Spaces: 10 Entrance/Parking Fee $
Access Type: STREET END

DBS ID Number: 056.00
Access Name: PETER'S POINT PARK
Descriptive Location:
Estimated Beach Frontage:555 feet
Number of Parking Spaces: 260 Entrance/Parking Fee $
Access Type: PUBLIC PARK

DBS ID Number: 057.00
Access Name: VAN DYKE ROAD
Descriptive Location: VAN DYKE ROAD AND SOUTH FLETCHER
Estimated Beach Frontage:35 feet
Number of Parking Spaces: 0 Entrance/Parking Fee $
Access Type: STREET END

DBS ID Number: 058.00
Access Name: SCOTT ROAD
Descriptive Location: SCOTT ROAD
Estimated Beach Frontage:154 feet
Number of Parking Spaces: 90 Entrance/Parking Fee $
Access Type: STREET END

DBS ID Number: 059.00
Access Name: MARINER'S WALK
Descriptive Location:
Estimated Beach Frontage:77 feet
Number of Parking Spaces: 0 Entrance/Parking Fee $
Access Type: PEDESTRIAN WALKWAY

DBS ID Number: 060.00
Access Name: JULIA STREET
Descriptive Location: JULIA STREET AND GREGG STREET
Estimated Beach Frontage:40 feet
Number of Parking Spaces: 0 Entrance/Parking Fee $
Access Type: STREET END

DBS ID Number: 061.00
Access Name: LEWIS STREET
Descriptive Location: LEWIS STREET AND GREGG STREET
Estimated Beach Frontage:46 feet
Number of Parking Spaces: 0 Entrance/Parking Fee $5.00/V
Access Type: STREET END

DBS ID Number: 062.00
Access Name: GREGG STREET ACCESS
Descriptive Location: 500 FEET SOUTH OF LEWIS STREET
Estimated Beach Frontage:10 feet
Number of Parking Spaces: 0 Entrance/Parking Fee $
Management Purpose: Recreation

DBS ID Number: 063.00
Access Name: GREGG STREET
Descriptive Location: 500 FEET NORTH OF BURNEY BOULEVARD
Estimated Beach Frontage:10 feet
Number of Parking Spaces: 0 Entrance/Parking Fee $
Access Type: PEDESTRIAN WALKWAY

DBS ID Number: 064.00
Access Name: BURNEY ROAD
Descriptive Location: BURNEY ROAD AND GREGG STREET
Estimated Beach Frontage:10 feet
Number of Parking Spaces: 0 Entrance/Parking Fee $
Access Type: PEDESTRIAN WALKWAY

DBS ID Number: 065.00
Access Name: BURNEY PARK
Descriptive Location: BURNEY ROAD
Estimated Beach Frontage:200 feet
Number of Parking Spaces: 198 Entrance/Parking Fee $
Access Type: PUBLIC PARK

DBS ID Number: 066.00
Access Name: AMELIA ISLAND STATE RECREATION AREA
Descriptive Location: SOUTHERN END OF AMELIA ISLAND
Estimated Beach Frontage:4580 feet
Number of Parking Spaces: 0 Entrance/Parking Fee $
Management Purpose: Recreation

BEACHFRONT PROPERTIES UNDER PUBLIC OWNERSHIP
NASSAU COUNTY

Run Date: 12/30/93
Page: 1

ID# Access Name	Parking/Entry Fee	Parking Available	Handicap Parking	Dune Walkovers	Restrooms	Showers	Potable Water	Picnic Tables	Shelters	Concessions	Lifeguard
001.00 FORT CLINCH		*	*	*	*	*	*				
002.00 CURVE ABOVE FERREIRA ST., FERNANDI				*							
003.00 FERREIRA STREET											
004.00 LOWENSTEIN STREET											
005.00 COOPER STREET											
006.00 10TH STREET											
006.10 UNNAMED ACCESS											
007.00 9TH STREET											
008.00 8TH STREET											
009.00 7TH STREET											
010.00 6TH STREET				*							
011.00 5TH STREET											

BEACHFRONT PROPERTIES UNDER PUBLIC OWNERSHIP
NASSAU COUNTY

Run Date: 12/30/93
Page: 2

ID# Access Name	Parking/Entry Fee	Parking Available	Handicap Parking	Dune Walkovers	Restrooms	Showers	Potable Water	Picnic Tables	Shelters	Concessions	Lifeguard
012.00 4TH STREET											
013.00 3RD STREET											
014.00 2ND STREET											
015.00 1ST STREET				*							
016.00 DOLPHIN STREET											
017.00 OCEANFRONT PARK		*	*	*	*		*	*	*	*	
018.00 ATLANTIC AVE		*	*	*						*	
019.00 NASSAU STREET		*									
020.00 AMELIA STREET											
021.00 ALABAMA AVENUE		*									
022.00 NEW YORK AVENUE		*									
023.00 UNNAMED ACCESS											

BEACHFRONT PROPERTIES UNDER PUBLIC OWNERSHIP
NASSAU COUNTY

Run Date: 12/30/93
Page: 3

ID# Access Name	Parking/Entry Fee	Parking Available	Handicap Parking	Dune Walkovers	Restrooms	Showers	Potable Water	Picnic Tables	Shelters	Concessions	Lifeguard
024.00 MARYLAND AVENUE		*									
025.00 LOUISIANA STREET		*		*							
026.00 WISCONSIN AVENUE											
027.00 KENTUCKY AVE											
028.00 COLORADO ROAD											
029.00 JEFFERSON AVENUE											
030.00 MADISON AVENUE		*									
031.00 CLEVELAND AVE											
032.00 UNNAMED ACCESS											
033.00 ROOSEVELT STREET				*							
034.00 UNNAMED ACCESS											
035.00 SADLER ROAD		*									

BEACHFRONT PROPERTIES UNDER PUBLIC OWNERSHIP
NASSAU COUNTY

Run Date: 12/30/93
Page: 4

ID# Access Name	Parking/Entry Fee	Parking Available	Handicap Parking	Dune Walkovers	Restrooms	Showers	Potable Water	Picnic Tables	Shelters	Concessions	Lifeguard
036.00 A STREET / JOHN ROBAS STREET				*							
037.00 B STREET											
038.00 C STREET											
039.00 D STREET											
040.00 ASKINS AVENUE				*							
041.00 MIZELL STREET		*		*							
042.00 ALLEN AVENUE		*		*							
043.00 NORTH CASINO AVENUE		*		*							
044.00 SOUTH CASINO AVENUE		*		*							
045.00 SIMMONS STREET		*		*							
046.00 HUTCHINS AVENUE		*		*							
047.00 OKLAWAHA AVENUE	*										

BEACHFRONT PROPERTIES UNDER PUBLIC OWNERSHIP
NASSAU COUNTY

Run Date: 12/30/93
Page: 5

ID# Access Name	Parking/Entry Fee	Parking Available	Handicap Parking	Dune Walkovers	Restrooms	Showers	Potable Water	Picnic Tables	Shelters	Concessions	Lifeguard
048.00 MATANSAS AVENUE											
049.00 MANATEE AVENUE		*		*							
050.00 SUWANNEE AVENUE				*							
051.00 KISSIMMEE AVENUE				*							
052.00 ALACHUA AVE		*		*							
053.00 OSCEOLA AVE				*							
054.00 OZELLO AVENUE				*							
055.00 PASCO AVENUE		*		*							
056.00 PETER'S POINT PARK		*	*	*	*		*	*	*		
057.00 VAN DYKE ROAD											
058.00 SCOTT ROAD		*		*							
059.00 MARINER'S WALK				*							

BEACHFRONT PROPERTIES UNDER PUBLIC OWNERSHIP
NASSAU COUNTY

Run Date: 12/30/93
Page: 6

ID# Access Name	Parking/Entry Fee	Parking Available	Handicap Parking	Dune Walkovers	Restrooms	Showers	Potable Water	Picnic Tables	Shelters	Concessions	Lifeguard
060.00 JULIA STREET				*							
061.00 LEWIS STREET	*										
062.00 GREGG STREET ACCESS				*							
063.00 GREGG STREET											
064.00 BURNEY ROAD											
065.00 BURNEY PARK		*	*	*	*	*	*	*	*		
066.00 AMELIA ISLAND STATE RECREATION ARE											

BEACHFRONT PROPERTIES UNDER PUBLIC OWNERSHIP
DUVAL COUNTY

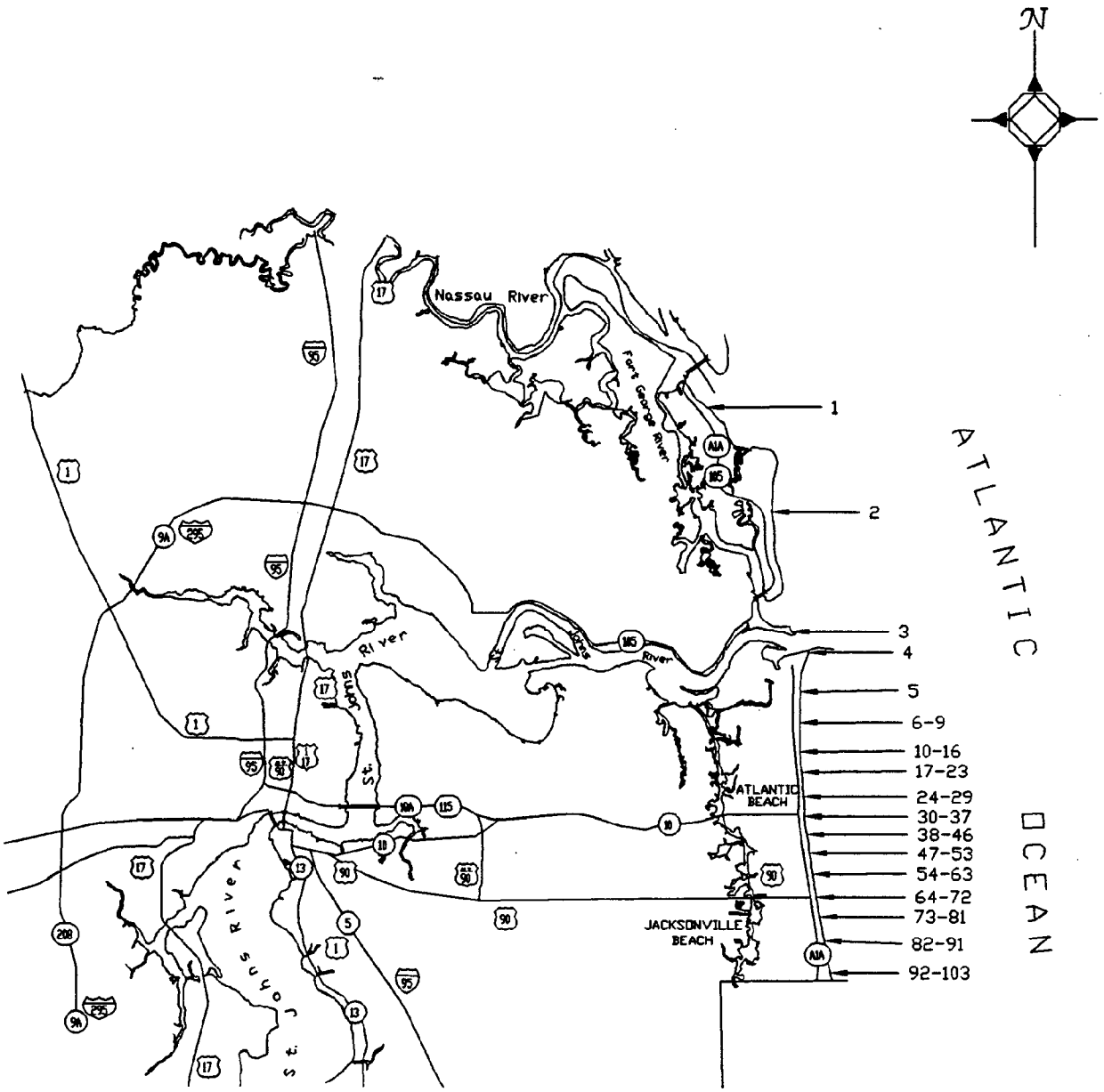

COPYRIGHT FOR THIS MAP IS OWNED BY THE STATE OF FLORIDA, DEPARTMENT OF STATE FOR THE DEPARTMENT OF TRANSPORTATION, STATE TOPOGRAPHIC OFFICE.

BEACHFRONT PROPERTIES UNDER PUBLIC OWNERSHIP
DUVAL COUNTY

DBS ID Number: 001.00
Access Name: BIG TALBOT ISLAND
Descriptive Location:
Estimated Beach Frontage:0 feet
Number of Parking Spaces: 24 Entrance/Parking Fee $
Management Purpose: Recreation

DBS ID Number: 002.00
Access Name: LITTLE TALBOT ISLAND STATE PARK
Descriptive Location: A1A, NORTH END OF COUNTY
Estimated Beach Frontage:26400 feet
Number of Parking Spaces: 431 Entrance/Parking Fee $3.25/V
Access Type: PUBLIC PARK

DBS ID Number: 003.00
Access Name: HUGUENOT MEMORIAL PARK
Descriptive Location: A1A, N OF FT GEORGE RIVER
Estimated Beach Frontage:5070 feet
Number of Parking Spaces: 113 Entrance/Parking Fee $0.50/P
Access Type: PUBLIC PARK

DBS ID Number: 004.00
Access Name: MAYPORT NAVAL AIR STATION
Descriptive Location:
Estimated Beach Frontage:7920 feet
Number of Parking Spaces: 0 Entrance/Parking Fee $
Access Type: MILITARY

DBS ID Number: 005.00
Access Name: KATHRYN ABBY HANNA PARK
Descriptive Location: SOUTH OF WONDERWOOD PARK, EAST ON A1A
Estimated Beach Frontage:7700 feet
Number of Parking Spaces: 2200 Entrance/Parking Fee $0.50/P
Access Type: PUBLIC PARK

DBS ID Number: 006.00
Access Name: 19TH STREET
Descriptive Location: 19TH STREET AND BEACH AVENUE
Estimated Beach Frontage:40 feet
Number of Parking Spaces: 0 Entrance/Parking Fee $
Access Type: VEHICLE RAMP

DBS ID Number: 007.00
Access Name: 18TH STREET
Descriptive Location: 18TH STREET AND BEACH AVENUE
Estimated Beach Frontage:10 feet
Number of Parking Spaces: 0 Entrance/Parking Fee $
Access Type: STREET END

DBS ID Number: 008.00
Access Name: DEWEES AVENUE
Descriptive Location: 25'N OF DEWEES AVE ON BEACH AVE, ATL.BCH
Estimated Beach Frontage:10 feet
Number of Parking Spaces: 0 Entrance/Parking Fee $
Access Type: STREET END

DBS ID Number: 009.00
Access Name: 15TH STREET
Descriptive Location: 15TH ST AND BEACH RD
Estimated Beach Frontage:10 feet
Number of Parking Spaces: 0 Entrance/Parking Fee $
Access Type: STREET END

DBS ID Number: 010.00
Access Name: 14TH STREET
Descriptive Location: 14TH STREET AND BEACH AVENUE
Estimated Beach Frontage:40 feet
Number of Parking Spaces: 2 Entrance/Parking Fee $
Access Type: STREET END

DBS ID Number: 011.00
Access Name: 13ST STREET
Descriptive Location: BEACH AVENUE AND 13ST STREET
Estimated Beach Frontage:40 feet
Number of Parking Spaces: 2 Entrance/Parking Fee $
Access Type: STREET END

DBS ID Number: 012.00
Access Name: 12TH STREET
Descriptive Location: 12TH STREET AND BEACH AVENUE
Estimated Beach Frontage:40 feet
Number of Parking Spaces: 3 Entrance/Parking Fee $
Access Type: STREET END

DBS ID Number: 013.00
Access Name: 11TH STREET
Descriptive Location: 11TH ST AND BEACH AVE
Estimated Beach Frontage:40 feet
Number of Parking Spaces: 2 Entrance/Parking Fee $
Access Type: STREET END

DBS ID Number: 014.00
Access Name: 10TH STREET
Descriptive Location: 10TH ST AND BEACH AVE
Estimated Beach Frontage:40 feet
Number of Parking Spaces: 3 Entrance/Parking Fee $
Access Type: STREET END

DBS ID Number: 015.00
Access Name: 8TH STREET
Descriptive Location: 8TH ST AND BEACH AVE--10 FT SOUTH
Estimated Beach Frontage:10 feet
Number of Parking Spaces: 0 Entrance/Parking Fee $
Access Type: STREET END

DBS ID Number: 016.00
Access Name: 7TH STREET
Descriptive Location: 7TH ST AND BEACH AVE
Estimated Beach Frontage:40 feet
Number of Parking Spaces: 0 Entrance/Parking Fee $
Access Type: STREET END

DBS ID Number: 017.00
Access Name: 6TH STREET
Descriptive Location: 6TH ST AND BEACH AVE
Estimated Beach Frontage:40 feet
Number of Parking Spaces: 0 Entrance/Parking Fee $
Access Type: STREET END

DBS ID Number: 018.00
Access Name: 5TH STREET
Descriptive Location: 5TH ST AND BEACH AVE
Estimated Beach Frontage:40 feet
Number of Parking Spaces: 0 Entrance/Parking Fee $
Access Type: STREET END

DBS ID Number: 019.00
Access Name: 4TH STREET
Descriptive Location: 4TH ST AND BEACH AVE
Estimated Beach Frontage:40 feet
Number of Parking Spaces: 2 Entrance/Parking Fee $
Access Type: STREET END

DBS ID Number: 020.00
Access Name: 3RD STREET
Descriptive Location: 3RD ST AND BEACH AVE
Estimated Beach Frontage:40 feet
Number of Parking Spaces: 0 Entrance/Parking Fee $
Access Type: STREET END

DBS ID Number: 021.00
Access Name: 2ND STREET
Descriptive Location: 2ND ST & BEACH AVE
Estimated Beach Frontage:45 feet
Number of Parking Spaces: 0 Entrance/Parking Fee $
Access Type: STREET END

DBS ID Number: 022.00
Access Name: 1ST ST STREET
Descriptive Location: 1ST ST & BEACH AVE
Estimated Beach Frontage:30 feet
Number of Parking Spaces: 0 Entrance/Parking Fee $
Access Type: STREET END

DBS ID Number: 023.00
Access Name: AHERN STREET
Descriptive Location: AHERN ST & BEACH AVE
Estimated Beach Frontage:40 feet
Number of Parking Spaces: 0 Entrance/Parking Fee $
Access Type: STREET END

DBS ID Number: 024.00
Access Name: ATLANTIC BOULEVARD ACCESS
Descriptive Location: ATLANTIC BLVD & OCEAN BLVD
Estimated Beach Frontage:100 feet
Number of Parking Spaces: 5 Entrance/Parking Fee $
Access Type: STREET END

DBS ID Number: 025.00
Access Name: LEMON STREET
Descriptive Location: LEMON ST & 1ST STREET
Estimated Beach Frontage:57 feet
Number of Parking Spaces: 0 Entrance/Parking Fee $
Access Type: STREET END

DBS ID Number: 026.00
Access Name: ORANGE STREET
Descriptive Location: ORANGE ST & 1ST ST
Estimated Beach Frontage:57 feet
Number of Parking Spaces: 0 Entrance/Parking Fee $
Access Type: STREET END

DBS ID Number: 027.00
Access Name: CHERRY STREET
Descriptive Location: CHERRY ST & 1ST ST
Estimated Beach Frontage:57 feet
Number of Parking Spaces: 1 Entrance/Parking Fee $
Access Type: STREET END

DBS ID Number: 028.00
Access Name: WALNUT STREET
Descriptive Location: WALNUT ST & 1ST ST
Estimated Beach Frontage:57 feet
Number of Parking Spaces: 2 Entrance/Parking Fee $
Access Type: STREET END

DBS ID Number: 029.00
Access Name: MYRTLE STREET
Descriptive Location: MYRTLE ST & 1ST ST
Estimated Beach Frontage:57 feet
Number of Parking Spaces: 0 Entrance/Parking Fee $
Access Type: STREET END

DBS ID Number: 030.00
Access Name: CEDAR STREET
Descriptive Location: CEDAR ST & 1ST ST
Estimated Beach Frontage:57 feet
Number of Parking Spaces: 0 Entrance/Parking Fee $
Access Type: STREET END

DBS ID Number: 031.00
Access Name: OAK STREET
Descriptive Location: OAK ST & 1ST ST
Estimated Beach Frontage:57 feet
Number of Parking Spaces: 0 Entrance/Parking Fee $
Access Type: STREET END

DBS ID Number: 032.00
Access Name: TWIN PLACE
Descriptive Location: TWIN PLACE AND 1ST ST
Estimated Beach Frontage:16 feet
Number of Parking Spaces: 0 Entrance/Parking Fee $
Access Type: STREET END

DBS ID Number: 033.00
Access Name: PINE STREET
Descriptive Location: PINE ST & 1ST ST
Estimated Beach Frontage:57 feet
Number of Parking Spaces: 0 Entrance/Parking Fee $
Access Type: STREET END

DBS ID Number: 034.00
Access Name: AZALEA STREET
Descriptive Location: AZALEA ST & 1ST ST
Estimated Beach Frontage:16 feet
Number of Parking Spaces: 0 Entrance/Parking Fee $
Access Type: STREET END

DBS ID Number: 035.00
Access Name: BAY STREET
Descriptive Location: BAY ST & 1ST ST
Estimated Beach Frontage:57 feet
Number of Parking Spaces: 0 Entrance/Parking Fee $
Access Type: STREET END

DBS ID Number: 036.00
Access Name: UNNAMED ACCESS
Descriptive Location: BAY STREET AND 1ST STREET
Estimated Beach Frontage:20 feet
Number of Parking Spaces: 0 Entrance/Parking Fee $
Access Type: STREET END

DBS ID Number: 037.00
Access Name: MAGNOLIA STREET
Descriptive Location: MAGNOLIA ST & FIRST ST
Estimated Beach Frontage:57 feet
Number of Parking Spaces: 0 Entrance/Parking Fee $
Access Type: STREET END

DBS ID Number: 038.00
Access Name: ROSE PLACE
Descriptive Location: ROSE PLACE & 1ST ST
Estimated Beach Frontage:16 feet
Number of Parking Spaces: 1 Entrance/Parking Fee $
Access Type: STREET END

DBS ID Number: 039.00
Access Name: NORTH STREET
Descriptive Location: NORTH ST & 1ST ST
Estimated Beach Frontage:50 feet
Number of Parking Spaces: 0 Entrance/Parking Fee $
Access Type: STREET END

DBS ID Number: 040.00
Access Name: FLORIDA BOULEVARD
Descriptive Location: FLORIDA BLVD & 1ST ST
Estimated Beach Frontage:100 feet
Number of Parking Spaces: 0 Entrance/Parking Fee $
Access Type: STREET END

DBS ID Number: 041.00
Access Name: SOUTH STREET
Descriptive Location: SOUTH ST & 1ST ST
Estimated Beach Frontage:50 feet
Number of Parking Spaces: 0 Entrance/Parking Fee $
Access Type: STREET END

DBS ID Number: 042.00
Access Name: BOWLES STREET
Descriptive Location: BOWLES ST & 1ST ST
Estimated Beach Frontage:50 feet
Number of Parking Spaces: 0 Entrance/Parking Fee $
Access Type: STREET END

DBS ID Number: 043.00
Access Name: DAVIS STREET
Descriptive Location: DAVIS ST & 1ST ST
Estimated Beach Frontage:50 feet
Number of Parking Spaces: 0 Entrance/Parking Fee $
Access Type: STREET END

DBS ID Number: 044.00
Access Name: DORA STREET
Descriptive Location: DORA ST & 1ST ST
Estimated Beach Frontage:50 feet
Number of Parking Spaces: 0 Entrance/Parking Fee $
Access Type: STREET END

DBS ID Number: 045.00
Access Name: OLEANDER STREET
Descriptive Location: OLEANDER ST & 1ST ST
Estimated Beach Frontage:50 feet
Number of Parking Spaces: 0 Entrance/Parking Fee $
Access Type: STREET END

DBS ID Number: 046.00
Access Name: MYRA STREET
Descriptive Location: MYRA ST & 1ST ST
Estimated Beach Frontage:50 feet
Number of Parking Spaces: 0 Entrance/Parking Fee $
Access Type: STREET END

DBS ID Number: 047.00
Access Name: MARGARET STREET
Descriptive Location: MARGARET ST & 1ST ST
Estimated Beach Frontage:50 feet
Number of Parking Spaces: 0 Entrance/Parking Fee $
Access Type: STREET END

DBS ID Number: 048.00
Access Name: HOPKINS STREET
Descriptive Location: HOPKINS STREET AND 1ST STREET
Estimated Beach Frontage:50 feet
Number of Parking Spaces: 2 Entrance/Parking Fee $
Access Type: STREET END

DBS ID Number: 049.00
Access Name: SEAGATE STREET
Descriptive Location: SEAGATE STREET AND FIRST STREET
Estimated Beach Frontage:50 feet
Number of Parking Spaces: 0 Entrance/Parking Fee $
Access Type: STREET END

DBS ID Number: 050.00
Access Name: NORTH OCEANFRONT PARK
Descriptive Location: 19TH AVENUE AND 1ST STREET
Estimated Beach Frontage:45 feet
Number of Parking Spaces: 19 Entrance/Parking Fee $
Access Type: PUBLIC PARK

DBS ID Number: 051.00
Access Name: 18TH AVENUE
Descriptive Location: 18TH AVENUE AND 1ST STREET
Estimated Beach Frontage:66 feet
Number of Parking Spaces: 19 Entrance/Parking Fee $
Access Type: STREET END

DBS ID Number: 052.00
Access Name: 17TH AVENUE
Descriptive Location: 17TH AVENUE AND 1ST STREET
Estimated Beach Frontage:66 feet
Number of Parking Spaces: 33 Entrance/Parking Fee $
Access Type: PUBLIC PARK

DBS ID Number: 053.00
Access Name: 16TH AVENUE NORTH
Descriptive Location: 16TH AVENUE NORTH AND 1ST STREET NORTH
Estimated Beach Frontage:80 feet
Number of Parking Spaces: 24 Entrance/Parking Fee $
Access Type: STREET END

DBS ID Number: 054.00
Access Name: 13TH AVENUE NORTH
Descriptive Location: 13TH AVENUE AND 1ST STREET
Estimated Beach Frontage:80 feet
Number of Parking Spaces: 27 Entrance/Parking Fee $
Access Type: STREET END

DBS ID Number: 055.00
Access Name: UNNAMED ACCESS
Descriptive Location: 1ST AVENUE BETWEEN 12TH & 13TH AVNEUE N
Estimated Beach Frontage:12 feet
Number of Parking Spaces: 0 Entrance/Parking Fee $
Access Type: PEDESTRIAN WALKWAY

DBS ID Number: 056.00
Access Name: 12TH AVENUE NORTH
Descriptive Location: 12TH AVENUE AND 1 ST STREET
Estimated Beach Frontage:80 feet
Number of Parking Spaces: 0 Entrance/Parking Fee $
Access Type: STREET END

DBS ID Number: 057.00
Access Name: 11TH AVNEUE NORTH
Descriptive Location: 11TH AVENUE AND 1ST STREET
Estimated Beach Frontage:80 feet
Number of Parking Spaces: 21 Entrance/Parking Fee $
Access Type: STREET END

DBS ID Number: 058.00
Access Name: 10TH AVNEUE NORTH
Descriptive Location: 10TH AVENUE AND 1ST AVENUE
Estimated Beach Frontage:80 feet
Number of Parking Spaces: 0 Entrance/Parking Fee $
Access Type: STREET END

DBS ID Number: 059.00
Access Name: 9TH AVENUE NORTH
Descriptive Location: 9TH AVENUE NORTH AND 1ST AVENUE
Estimated Beach Frontage:95 feet
Number of Parking Spaces: 21 Entrance/Parking Fee $
Access Type: STREET END

DBS ID Number: 060.00
Access Name: 8TH AVENUE NORTH
Descriptive Location: 8TH AVENUE NORTH AND 1ST STREET
Estimated Beach Frontage:80 feet
Number of Parking Spaces: 16 Entrance/Parking Fee $
Access Type: STREET END

DBS ID Number: 061.00
Access Name: 7TH AVENUE NORTH
Descriptive Location: 7TH AVENUE AND 1ST STREET
Estimated Beach Frontage:80 feet
Number of Parking Spaces: 18 Entrance/Parking Fee $
Access Type: STREET END

DBS ID Number: 062.00
Access Name: 6TH AVENUE NORTH
Descriptive Location: 6TH AVENUE AND 1ST STREET
Estimated Beach Frontage:80 feet
Number of Parking Spaces: 16 Entrance/Parking Fee $
Access Type: STREET END

DBS ID Number: 063.00
Access Name: 5TH AVENUE NORTH
Descriptive Location: 5TH AVENUE NORTH AND 1ST STREET
Estimated Beach Frontage:145 feet
Number of Parking Spaces: 18 Entrance/Parking Fee $
Access Type: STREET END

DBS ID Number: 064.00
Access Name: UNNAMED ACCESS
Descriptive Location: 1ST STREET SOUTH OF 5TH AVENUE
Estimated Beach Frontage:262 feet
Number of Parking Spaces: 54 Entrance/Parking Fee $
Access Type: UNDEVELOPED LOT (S)

DBS ID Number: 065.00
Access Name: 4TH AVENUE NORTH
Descriptive Location: 4TH AVENUE AND 1ST STREET
Estimated Beach Frontage:80 feet
Number of Parking Spaces: 19 Entrance/Parking Fee $
Access Type: STREET END

DBS ID Number: 066.00
Access Name: 3RD AVENUE
Descriptive Location: 3RD AVENUE AND 1ST STREET
Estimated Beach Frontage:80 feet
Number of Parking Spaces: 18 Entrance/Parking Fee $
Access Type: STREET END

DBS ID Number: 067.00
Access Name: 2ND AVENUE NORTH
Descriptive Location: 2ND AVENUE AND 1ST STREET
Estimated Beach Frontage:80 feet
Number of Parking Spaces: 12 Entrance/Parking Fee $
Access Type: STREET END

DBS ID Number: 068.00
Access Name: JACKSONVILLE BEACH
Descriptive Location: 1ST AVENUE NORTH TO BEACH BOULEVARD
Estimated Beach Frontage:716 feet
Number of Parking Spaces: 27 Entrance/Parking Fee $
Access Type: PUBLIC PARK

DBS ID Number: 069.00
Access Name: BEACH BOULEVARD
Descriptive Location: BEACH BOULEVARD AND 1ST STREET
Estimated Beach Frontage:100 feet
Number of Parking Spaces: 20 Entrance/Parking Fee $
Access Type: STREET END

DBS ID Number: 070.00
Access Name: FIRST AVENUE SOUTH
Descriptive Location: 1ST AVENUE SOUTH AND 1ST STREET SOUTH
Estimated Beach Frontage:80 feet
Number of Parking Spaces: 27 Entrance/Parking Fee $
Access Type: STREET END

DBS ID Number: 071.00
Access Name: SECOND AVENUE SOUTH
Descriptive Location: END AVENUE SOUTH AND 1ST STREET SOUTH
Estimated Beach Frontage:80 feet
Number of Parking Spaces: 29 Entrance/Parking Fee $
Access Type: STREET END

DBS ID Number: 072.00
Access Name: THIRD AVENUE SOUTH
Descriptive Location: 3RD AVENUE AND 1ST STREET SOUTH
Estimated Beach Frontage:80 feet
Number of Parking Spaces: 20 Entrance/Parking Fee $
Access Type: STREET END

DBS ID Number: 073.00
Access Name: FOURTH AVNEUE SOUTH
Descriptive Location: 4TH AVENUE AND 1ST STREET SOUTH
Estimated Beach Frontage:80 feet
Number of Parking Spaces: 13 Entrance/Parking Fee $
Access Type: STREET END

DBS ID Number: 074.00
Access Name: FIFTH AVNEUE SOUTH
Descriptive Location: 5TH AVENUE SOUTH AND 1ST STREET SOUTH
Estimated Beach Frontage:80 feet
Number of Parking Spaces: 19 Entrance/Parking Fee $
Access Type: STREET END

DBS ID Number: 075.00
Access Name: SIXTH AVENUE SOUTH
Descriptive Location: 6TH AVENUE SOUTH AND 1ST STREET SOUTH
Estimated Beach Frontage:80 feet
Number of Parking Spaces: 18 Entrance/Parking Fee $
Access Type: STREET END

DBS ID Number: 076.00
Access Name: SEVENTH AVENUE SOUTH
Descriptive Location: 7TH AVENUE SOUTH AND 1ST STREET SOUTH
Estimated Beach Frontage:80 feet
Number of Parking Spaces: 19 Entrance/Parking Fee $
Access Type: STREET END

DBS ID Number: 077.00
Access Name: 8TH AVENUE SOUTH
Descriptive Location: 8TH AVENUE SOUTH AND 1ST STREET SOUTH
Estimated Beach Frontage:80 feet
Number of Parking Spaces: 8 Entrance/Parking Fee $
Access Type: STREET END

DBS ID Number: 078.00
Access Name: NINTH AVENUE SOUTH
Descriptive Location: 9TH AVENUE SOUTH AND 1ST STREET SOUTH
Estimated Beach Frontage:80 feet
Number of Parking Spaces: 28 Entrance/Parking Fee $
Access Type: STREET END

DBS ID Number: 079.00
Access Name: TENTH AVENUE SOUTH
Descriptive Location: 10TH AVENUE AND 1ST STREET
Estimated Beach Frontage:80 feet
Number of Parking Spaces: 9 Entrance/Parking Fee $
Access Type: STREET END

DBS ID Number: 080.00
Access Name: 12TH AVENUE SOUTH
Descriptive Location: 12TH AVENUE SOUTH AND 1ST STREET SOUTH
Estimated Beach Frontage:80 feet
Number of Parking Spaces: 18 Entrance/Parking Fee $
Access Type: STREET END

DBS ID Number: 081.00
Access Name: 13TH AVENUE SOUTH
Descriptive Location: 13TH AVENUE SOUTH AND 1ST STREET SOUTH
Estimated Beach Frontage:80 feet
Number of Parking Spaces: 31 Entrance/Parking Fee $
Access Type: PUBLIC PARK

DBS ID Number: 082.00
Access Name: 14TH AVENUE SOUTH
Descriptive Location: 14TH AVENUE SOUTH AND 1ST STREET SOUTH
Estimated Beach Frontage:80 feet
Number of Parking Spaces: 26 Entrance/Parking Fee $
Access Type: STREET END

DBS ID Number: 083.00
Access Name: 15TH AVENUE SOUTH
Descriptive Location: 15TH AVENUE SOUTH AND 1ST STREET SOUTH
Estimated Beach Frontage:80 feet
Number of Parking Spaces: 14 Entrance/Parking Fee $
Access Type: STREET END

DBS ID Number: 084.00
Access Name: 16TH AVENUE SOUTH
Descriptive Location: 16TH AVENUE SOUTH AND 1ST STREET SOUTH
Estimated Beach Frontage:80 feet
Number of Parking Spaces: 16 Entrance/Parking Fee $
Access Type: STREET END

DBS ID Number: 085.00
Access Name: 19TH AVENUE SOUTH
Descriptive Location: 19TH AVENUE SOUTH AND 1ST STREET SOUTH
Estimated Beach Frontage:40 feet
Number of Parking Spaces: 0 Entrance/Parking Fee $
Access Type: STREET END

DBS ID Number: 086.00
Access Name: UNNAMED ACCESS
Descriptive Location: 19TH AVENUE SOUTH AND 1 ST STREET SOUTH
Estimated Beach Frontage:40 feet
Number of Parking Spaces: 0 Entrance/Parking Fee $
Access Type: UNDEVELOPED LOT(S)

DBS ID Number: 087.00
Access Name: 20TH AVENUE SOUTH
Descriptive Location: 20TH AVENUE SOUTH AND 1ST STREET SOUTH
Estimated Beach Frontage:60 feet
Number of Parking Spaces: 0 Entrance/Parking Fee $
Access Type: STREET END

DBS ID Number: 088.00
Access Name: 21TH AVENUE SOUTH
Descriptive Location: 21ST AVENUE SOUTH AND 1ST STREET SOUTH
Estimated Beach Frontage:40 feet
Number of Parking Spaces: 0 Entrance/Parking Fee $
Access Type: STREET END

DBS ID Number: 089.00
Access Name: 26TH AVENUE SOUTH
Descriptive Location: 26TH AVENUE SOUTH AND 1ST STREET SOUTH
Estimated Beach Frontage:5 feet
Number of Parking Spaces: 0 Entrance/Parking Fee $
Access Type: PEDESTRIAN WALKWAY

DBS ID Number: 090.00
Access Name: 27TH AVENUE SOUTH
Descriptive Location: 27TH AVENUE SOUTH AND 1ST STREET SOUTH
Estimated Beach Frontage:5 feet
Number of Parking Spaces: 0 Entrance/Parking Fee $
Access Type: PEDESTRIAN WALKWAY

DBS ID Number: 091.00
Access Name: 28TH AVENUE SOUTH
Descriptive Location: 28TH AVENUE SOUTH AND 1ST STREET SOUTH
Estimated Beach Frontage:5 feet
Number of Parking Spaces: 0 Entrance/Parking Fee $
Access Type: PEDESTRIAN WALKWAY

DBS ID Number: 092.00
Access Name: 29TH AVENUE SOUTH
Descriptive Location: 29TH AVENUE SOUTH AND 1ST STREET SOUTH
Estimated Beach Frontage:5 feet
Number of Parking Spaces: 0 Entrance/Parking Fee $
Access Type: PEDESTRIAN WALKWAY

DBS ID Number: 093.00
Access Name: 30TH AVENUE SOUTH
Descriptive Location: 30TH AVENUE SOUTH AND 1ST STREET SOUTH
Estimated Beach Frontage:50 feet
Number of Parking Spaces: 0 Entrance/Parking Fee $
Access Type: STREET END

DBS ID Number: 094.00
Access Name: 31ST STREET SOUTH, NORTH ACCESS
Descriptive Location: 1ST AVENUE NORTH AND 31ST STREET
Estimated Beach Frontage:5 feet
Number of Parking Spaces: 0 Entrance/Parking Fee $
Access Type: PEDESTRIAN WALKWAY

DBS ID Number: 095.00
Access Name: 31ST AVENUE SOUTH, SOUTH ACCESS
Descriptive Location: 1ST STREET SOUTH OF 31ST AVENUE SOUTH
Estimated Beach Frontage:5 feet
Number of Parking Spaces: 0 Entrance/Parking Fee $
Access Type: PEDESTRIAN WALKWAY

DBS ID Number: 096.00
Access Name: 32ND AVENUE SOUTH
Descriptive Location: 32ND AVENUE SOUTH AND 1ST STREET
Estimated Beach Frontage:5 feet
Number of Parking Spaces: 0 Entrance/Parking Fee $
Access Type: PEDESTRIAN WALKWAY

DBS ID Number: 097.00
Access Name: 33RD AVENUE SOUTH
Descriptive Location: 33RD AVENUE SOUTH AND 1ST STREET SOUTH
Estimated Beach Frontage:5 feet
Number of Parking Spaces: 0 Entrance/Parking Fee $
Access Type: PEDESTRIAN WALKWAY

DBS ID Number: 098.00
Access Name: 34TH AVENUE SOUTH
Descriptive Location: 34TH AVENUE SOUTH AND 1ST STREET SOUTH
Estimated Beach Frontage:50 feet
Number of Parking Spaces: 0 Entrance/Parking Fee $
Access Type: STREET END

DBS ID Number: 099.00
Access Name: 37TH AVENUE SOUTH
Descriptive Location: 37TH AVENUE SOUTH AND 1ST STREET SOUTH
Estimated Beach Frontage:50 feet
Number of Parking Spaces: 0 Entrance/Parking Fee $
Access Type: STREET END

DBS ID Number: 100.00
Access Name: DUVAL DRIVE - NUMBER 1
Descriptive Location: SOUTH OF 3329 DUVAL DRIVE
Estimated Beach Frontage:10 feet
Number of Parking Spaces: 0 Entrance/Parking Fee $
Access Type: PEDESTRIAN WALKWAY

DBS ID Number: 101.00
Access Name: DUVAL DRIVE - NUMBER 2
Descriptive Location: BETWEEN 4023 AND 4029 DUVAL DRIVE
Estimated Beach Frontage:10 feet
Number of Parking Spaces: 0 Entrance/Parking Fee $
Access Type: PEDESTRIAN WALKWAY

DBS ID Number: 102.00
Access Name: DUVAL DRIVE - NUMBER 3
Descriptive Location: SOUTH OF 4145 DUVAL DRIVE
Estimated Beach Frontage:10 feet
Number of Parking Spaces: 0 Entrance/Parking Fee $
Access Type: PEDESTRIAN WALKWAY

DBS ID Number: 103.00
Access Name: DUVAL DRIVE - NUMBER 4
Descriptive Location: BETWEEN 4241 AND 4335 DUVAL DRIVE
Estimated Beach Frontage:10 feet
Number of Parking Spaces: 0 Entrance/Parking Fee $
Access Type: PEDESTRIAN WALKWAY

BEACHFRONT PROPERTIES UNDER PUBLIC OWNERSHIP
DUVAL COUNTY

Run Date: 02/14/94
Page: 9

ID# Access Name	Parking/Entry Fee	Parking Available	Handicap Parking	Dune Walkovers	Restrooms	Showers	Potable Water	Picnic Tables	Shelters	Concessions	Lifeguard
097.00 33RD AVENUE SOUTH											
098.00 34TH AVENUE SOUTH											
099.00 37TH AVENUE SOUTH				*							
100.00 DUVAL DRIVE - NUMBER 1											
101.00 DUVAL DRIVE - NUMBER 2											
102.00 DUVAL DRIVE - NUMBER 3											
103.00 DUVAL DRIVE - NUMBER 4											

BEACHFRONT PROPERTIES UNDER PUBLIC OWNERSHIP
ST. JOHNS COUNTY

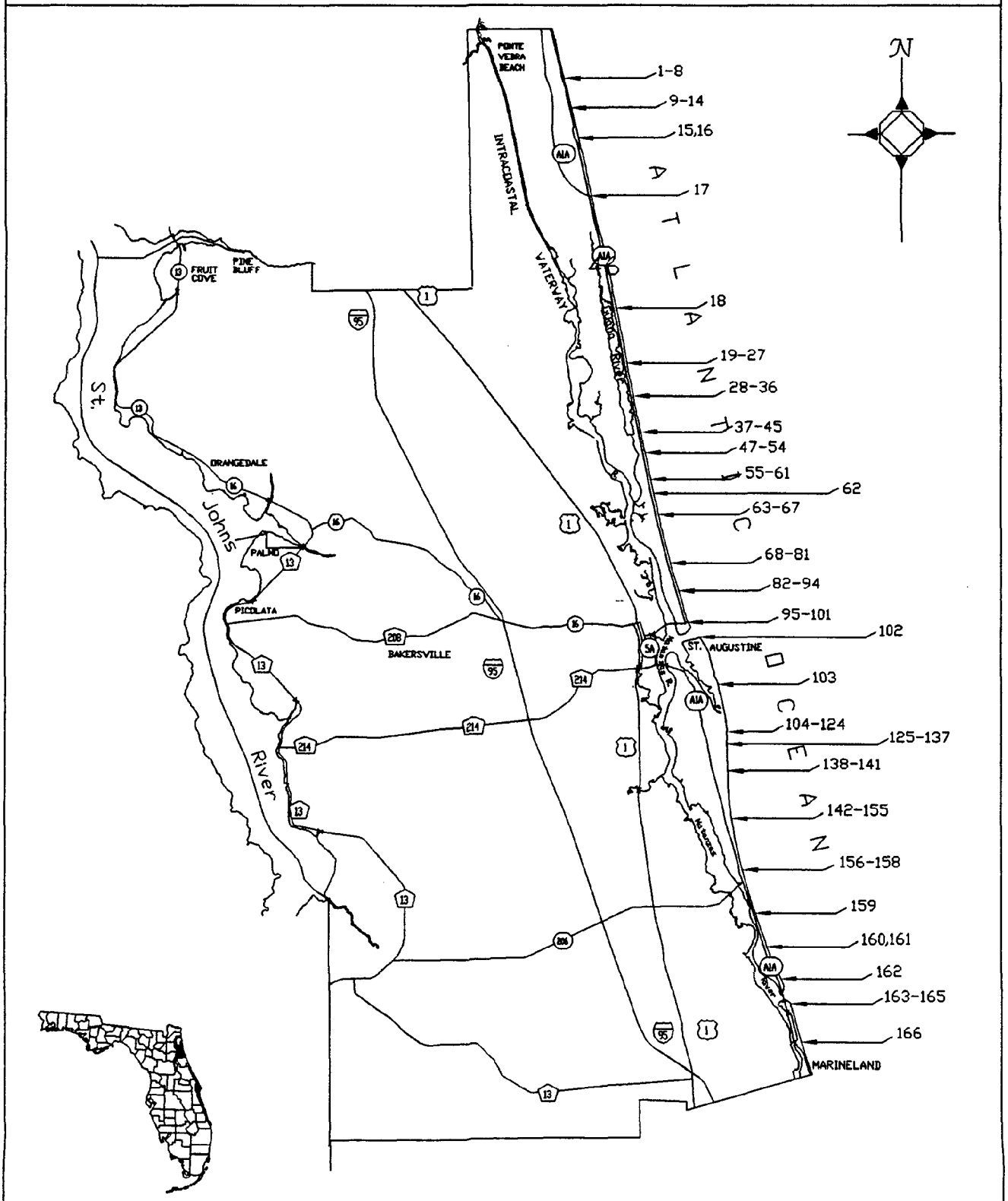

COPYRIGHT FOR THIS MAP IS OWNED BY THE STATE OF FLORIDA, DEPARTMENT OF STATE FOR THE DEPARTMENT OF TRANSPORTATION, STATE TOPOGRAPHIC OFFICE.

BEACHFRONT PROPERTIES UNDER PUBLIC OWNERSHIP
ST. JOHNS COUNTY

DBS ID Number: 001.00
Access Name: PONTE VEDRA BOULEVARD ACCESS #1
Descriptive Location: 600' S MIRANDA RD E OF PONTE VEDRA BLVD
Estimated Beach Frontage:10 feet
Number of Parking Spaces: 0 Entrance/Parking Fee $
Access Type: PEDESTRIAN WALKWAY

DBS ID Number: 002.00
Access Name: PONTE VEDRA BOULEVARD ACCESS #2
Descriptive Location: 1100'S MIRANDA RD E OF PONTE VEDRA BLVD
Estimated Beach Frontage:10 feet
Number of Parking Spaces: 0 Entrance/Parking Fee $
Access Type: PEDESTRIAN WALKWAY

DBS ID Number: 003.00
Access Name: PONTE VEDRA BOULEVARD ACCESS #3
Descriptive Location: 1710'S MIRANDA RD E OF PONTE VEDRA BLVD
Estimated Beach Frontage:10 feet
Number of Parking Spaces: 0 Entrance/Parking Fee $
Access Type: PEDESTRIAN WALKWAY

DBS ID Number: 004.00
Access Name: PONTE VEDRA BOULEVARD ACCESS #4
Descriptive Location: 450'N DIEGO RD E OF PONTE VEDRA BLVD
Estimated Beach Frontage:10 feet
Number of Parking Spaces: 0 Entrance/Parking Fee $
Access Type: PEDESTRIAN WALKWAY

DBS ID Number: 005.00
Access Name: SAN DIEGO ROAD
Descriptive Location: SAN DIEGO ROAD AND PONTS VEDRA BLVD
Estimated Beach Frontage:10 feet
Number of Parking Spaces: 0 Entrance/Parking Fee $
Access Type: PEDESTRIAN WALKWAY

DBS ID Number: 006.00
Access Name: PONTE VEDRA BOULEVARD ACCESS #6
Descriptive Location: 390'S OF DIEGO RD E OF PONTE VEDRA BLVD
Estimated Beach Frontage:10 feet
Number of Parking Spaces: 0 Entrance/Parking Fee $
Access Type: PEDESTRIAN WALKWAY

DBS ID Number: 007.00
Access Name: PONTE VEDRA BOULEVARD ACCESS #7
Descriptive Location: 390'N SOLANA RD E OF PONTE VEDRA BLVD
Estimated Beach Frontage:10 feet
Number of Parking Spaces: 0 Entrance/Parking Fee $
Access Type: PEDESTRIAN WALKWAY

DBS ID Number: 008.00
Access Name: PONTE VEDRA BOULEVARD ACCESS #8
Descriptive Location: 60' S SOLANA RD E OF PONTE VEDRA BLVD
Estimated Beach Frontage:10 feet
Number of Parking Spaces: 0 Entrance/Parking Fee $
Access Type: PEDESTRIAN WALKWAY

DBS ID Number: 009.00
Access Name: PONTE VEDRA BOULEVARD ACCESS #9
Descriptive Location: 350'S SOLANA RD E OF PONTE VEDRA BLVD
Estimated Beach Frontage:10 feet
Number of Parking Spaces: 0 Entrance/Parking Fee $
Access Type: PEDESTRIAN WALKWAY

DBS ID Number: 010.00
Access Name: PONTE VEDRA BOULEVARD ACCESS #10
Descriptive Location: 750'S SOLANA RD E PONTE VEDRA BLVD
Estimated Beach Frontage:10 feet
Number of Parking Spaces: 0 Entrance/Parking Fee $
Access Type: PEDESTRIAN WALKWAY

DBS ID Number: 011.00
Access Name: PONTE VEDRA BOULEVARD ACCESS #11
Descriptive Location: 1060'S SOLONA RD E PONTE VEDRA BLVD
Estimated Beach Frontage:10 feet
Number of Parking Spaces: 0 Entrance/Parking Fee $
Access Type: PEDESTRIAN WALKWAY

DBS ID Number: 012.00
Access Name: PONTE VEDRA BOULEVARD ACCESS #12
Descriptive Location: 1500'S SOLANA RD E OF PONTE VEDRA BLVD
Estimated Beach Frontage:10 feet
Number of Parking Spaces: 0 Entrance/Parking Fee $
Access Type: PEDESTRIAN WALKWAY

DBS ID Number: 013.00
Access Name: PONTE VEDRA BOULEVARD ACCESS #13
Descriptive Location: 1300'N CORONA RD E PONTE VEDRA BLVD
Estimated Beach Frontage:10 feet
Number of Parking Spaces: 0 Entrance/Parking Fee $
Access Type: PEDESTRIAN WALKWAY

DBS ID Number: 014.00
Access Name: PONTE VEDRA BOULEVARD ACCESS #14
Descriptive Location: 720'N PALM VALLEY RD E PONTE VEDRA BLVD
Estimated Beach Frontage:10 feet
Number of Parking Spaces: 0 Entrance/Parking Fee $
Access Type: PEDESTRIAN WALKWAY

DBS ID Number: 015.00
Access Name: PONTE VEDRA BOULEVARD ACCESS #15
Descriptive Location: 1290'S SEAWALK DR E PONTE VEDRA BLVD
Estimated Beach Frontage:10 feet
Number of Parking Spaces: 0 Entrance/Parking Fee $
Access Type: PEDESTRIAN WALKWAY

DBS ID Number: 016.00
Access Name: PONTE VEDRA BOULEVARD ACCESS #16
Descriptive Location: 1980'S SEAWALK DR E PONTE VEDRA BLVD
Estimated Beach Frontage:10 feet
Number of Parking Spaces: 0 Entrance/Parking Fee $
Access Type: PEDESTRIAN WALKWAY

DBS ID Number: 017.00
Access Name: MICKLER'S LANDING
Descriptive Location: MICKER'S ROAD AND SR 203
Estimated Beach Frontage:12 feet
Number of Parking Spaces: 0 Entrance/Parking Fee $
Access Type: PEDESTRIAN WALKWAY

DBS ID Number: 018.00
Access Name: GUANA RIVER STATE PARK
Descriptive Location: U.S. A1A
Estimated Beach Frontage:21727 feet
Number of Parking Spaces: 147 Entrance/Parking Fee $2.00/D
Access Type: PUBLIC PARK

DBS ID Number: 019.00
Access Name: SOUTH PONTE VEDRA BEACH ACCESS #1
Descriptive Location: N OF 2345 A1A
Estimated Beach Frontage:10 feet
Number of Parking Spaces: 0 Entrance/Parking Fee $
Access Type: PEDESTRIAN WALKWAY

DBS ID Number: 020.00
Access Name: SOUTH PONTE VEDRA BEACH ACCESS #2
Descriptive Location: N OF 2357 A1A
Estimated Beach Frontage:10 feet
Number of Parking Spaces: 0 Entrance/Parking Fee $
Access Type: PEDESTRIAN WALKWAY

DBS ID Number: 021.00
Access Name: SOUTH PONTE VEDRA BEACH ACCESS #3
Descriptive Location: BETWEEN 2361 + 2367 A1A
Estimated Beach Frontage:10 feet
Number of Parking Spaces: 0 Entrance/Parking Fee $
Access Type: PEDESTRIAN WALKWAY

DBS ID Number: 022.00
Access Name: SOUTH PONTE VEDRA BEACH ACCESS #4
Descriptive Location: S OF 2373 A1A
Estimated Beach Frontage:10 feet
Number of Parking Spaces: 0 Entrance/Parking Fee $
Access Type: PEDESTRIAN WALKWAY

DBS ID Number: 023.00
Access Name: SOUTH PONTE VEDRA BEACH ACCESS #5
Descriptive Location: SOUTH OF 2383 A1A
Estimated Beach Frontage:10 feet
Number of Parking Spaces: 0 Entrance/Parking Fee $
Access Type: PEDESTRIAN WALKWAY

DBS ID Number: 024.00
Access Name: SOUTH PONTE VEDRA BEACH ACCESS #6
Descriptive Location: BETWEEN 2393 + 2395
Estimated Beach Frontage:10 feet
Number of Parking Spaces: 0 Entrance/Parking Fee $
Access Type: PEDESTRIAN WALKWAY

DBS ID Number: 025.00
Access Name: SOUTH PONTE VEDRA BEACH ACCESS #7
Descriptive Location: BETWEEN 2403 + 2405 A1A
Estimated Beach Frontage:10 feet
Number of Parking Spaces: 0 Entrance/Parking Fee $
Access Type: PEDESTRIAN WALKWAY

DBS ID Number: 026.00
Access Name: SOUTH PONTE VEDRA BEACH ACCESS #8
Descriptive Location: BETWEEN 2413 + 2415 A1A
Estimated Beach Frontage:10 feet
Number of Parking Spaces: 0 Entrance/Parking Fee $
Access Type: PEDESTRIAN WALKWAY

DBS ID Number: 027.00
Access Name: SOUTH PONTE VEDRA BEACH ACCESS #9
Descriptive Location: NORTH OF 2425 A1A
Estimated Beach Frontage:10 feet
Number of Parking Spaces: 0 Entrance/Parking Fee $
Access Type: PEDESTRIAN WALKWAY

DBS ID Number: 028.00
Access Name: SOUTH PONTE VEDRA BEACH ACCESS #10
Descriptive Location: NORTH OF 2433 A1A
Estimated Beach Frontage:10 feet
Number of Parking Spaces: 0 Entrance/Parking Fee $
Access Type: PEDESTRIAN WALKWAY

DBS ID Number: 029.00
Access Name: SOUTH PONTE VEDRA BEACH ACCESS #11
Descriptive Location: BETWEEN 2443 + 2445 A1A
Estimated Beach Frontage:10 feet
Number of Parking Spaces: 0 Entrance/Parking Fee $
Access Type: PEDESTRIAN WALKWAY

DBS ID Number: 030.00
Access Name: SOUTH PONTE VEDRA BEACH ACCESS #12
Descriptive Location: BETWEEN 2453 + 2455 A1A
Estimated Beach Frontage:10 feet
Number of Parking Spaces: 0 Entrance/Parking Fee $
Access Type: PEDESTRIAN WALKWAY

DBS ID Number: 031.00
Access Name: SOUTH PONTE VEDRA BEACH ACCESS #13
Descriptive Location: BETWEEN 2463 + 2465 A1A
Estimated Beach Frontage:10 feet
Number of Parking Spaces: 0 Entrance/Parking Fee $
Access Type: PEDESTRIAN WALKWAY

DBS ID Number: 032.00
Access Name: SOUTH PONTE VEDRA BEACH ACCESS #14
Descriptive Location: BETWEEN 2473 + 2475 A1A
Estimated Beach Frontage:10 feet
Number of Parking Spaces: 0 Entrance/Parking Fee $
Access Type: PEDESTRIAN WALKWAY

DBS ID Number: 033.00
Access Name: SOUTH PONTE VEDRA BEACH ACCESS #15
Descriptive Location: BETWEEN 2483 + 2485 A1A
Estimated Beach Frontage:10 feet
Number of Parking Spaces: 0 Entrance/Parking Fee $
Access Type: PEDESTRIAN WALKWAY

DBS ID Number: 034.00
Access Name: SOUTH PONTE VEDRA BEACH ACCESS #16
Descriptive Location: BETWEEN 2493 + 2495 A1A
Estimated Beach Frontage:10 feet
Number of Parking Spaces: 0 Entrance/Parking Fee $
Access Type: PEDESTRIAN WALKWAY

DBS ID Number: 035.00
Access Name: SOUTH PONTE VEDRA BEACH ACCESS #17
Descriptive Location: BETWEEN 2509 + 2511 A1A
Estimated Beach Frontage:10 feet
Number of Parking Spaces: 0 Entrance/Parking Fee $
Access Type: PEDESTRIAN WALKWAY

DBS ID Number: 036.00
Access Name: SOUTH PONTE VEDRA BEACH ACCESS #18
Descriptive Location: NORTH OF 2539 A1A
Estimated Beach Frontage:10 feet
Number of Parking Spaces: 0 Entrance/Parking Fee $
Access Type: PEDESTRIAN WALKWAY

DBS ID Number: 037.00
Access Name: SOUTH PONTE VEDRA BEACH ACCESS #19
Descriptive Location: BETWEEN 2553 AND 2555 A1A
Estimated Beach Frontage:10 feet
Number of Parking Spaces: 0 Entrance/Parking Fee $
Access Type: PEDESTRIAN WALKWAY

DBS ID Number: 038.00
Access Name: SOUTH PONTE VEDRA BEACH ACCESS #20
Descriptive Location: BETWEEN 2469 + 2471
Estimated Beach Frontage:10 feet
Number of Parking Spaces: 0 Entrance/Parking Fee $
Access Type: PEDESTRIAN WALKWAY

DBS ID Number: 039.00
Access Name: SOUTH PONTE VEDRA BEACH ACCESS #21
Descriptive Location: BETWEEN 2583 + 2585 A1A
Estimated Beach Frontage:10 feet
Number of Parking Spaces: 0 Entrance/Parking Fee $
Access Type: PEDESTRIAN WALKWAY

DBS ID Number: 040.00
Access Name: SOUTH PONTE VEDRA BEACH ACCESS #22
Descriptive Location: BETWEEN 2599 +2601 A1A
Estimated Beach Frontage:10 feet
Number of Parking Spaces: 0 Entrance/Parking Fee $
Access Type: PEDESTRIAN WALKWAY

DBS ID Number: 041.00
Access Name: SOUTH PONTE VEDRA BEACH ACCESS #23
Descriptive Location: BETWEEN 2613 + 2615
Estimated Beach Frontage:10 feet
Number of Parking Spaces: 0 Entrance/Parking Fee $
Access Type: PEDESTRIAN WALKWAY

DBS ID Number: 042.00
Access Name: SOUTH PONTE VEDRA BEACH ACCESS #24
Descriptive Location: BETWEEN 2627 + 2629 A1A
Estimated Beach Frontage:10 feet
Number of Parking Spaces: 0 Entrance/Parking Fee $
Access Type: PEDESTRIAN WALKWAY

DBS ID Number: 043.00
Access Name: SOUTH PONTE VEDRA BEACH ACCESS #25
Descriptive Location: BETWEEN 2641 + 2643 A1A
Estimated Beach Frontage:10 feet
Number of Parking Spaces: 0 Entrance/Parking Fee $
Access Type: PEDESTRIAN WALKWAY

DBS ID Number: 044.00
Access Name: SOUTH PONTE VEDRA BEACH ACCESS #26
Descriptive Location: BETWEEN 2655 + 2657 A1A
Estimated Beach Frontage:10 feet
Number of Parking Spaces: 0 Entrance/Parking Fee $
Access Type: PEDESTRIAN WALKWAY

DBS ID Number: 045.00
Access Name: SOUTH PONTE VEDRA BEACH ACCESS #27
Descriptive Location: NORTH OF 2675 FENCED YARD
Estimated Beach Frontage:10 feet
Number of Parking Spaces: 0 Entrance/Parking Fee $
Access Type: PEDESTRIAN WALKWAY

DBS ID Number: 046.00
Access Name: GUANA RIVER STATE PARK - SOUTH PARCEL
Descriptive Location: A1A AT GATE TRADING POST
Estimated Beach Frontage:1650 feet
Number of Parking Spaces: 15 Entrance/Parking Fee $
Access Type: PUBLIC PARK

DBS ID Number: 047.00
Access Name: SOUTH PONTE VEDRA BEACH ACCESS #29
Descriptive Location: BETWEEN 2727 + 2733 A1A
Estimated Beach Frontage:10 feet
Number of Parking Spaces: 0 Entrance/Parking Fee $
Access Type: PEDESTRIAN WALKWAY

DBS ID Number: 048.00
Access Name: SOUTH PONTE VEDRA BEACH ACCESS #30
Descriptive Location: N OF 2741 A1A
Estimated Beach Frontage:10 feet
Number of Parking Spaces: 0 Entrance/Parking Fee $
Access Type: PEDESTRIAN WALKWAY

DBS ID Number: 049.00
Access Name: SOUTH PONTE VEDRA BEACH ACCESS #31
Descriptive Location: BETWEEN 2757 + 2759 A1A
Estimated Beach Frontage:10 feet
Number of Parking Spaces: 0 Entrance/Parking Fee $
Access Type: PEDESTRIAN WALKWAY

DBS ID Number: 050.00
Access Name: SOUTH PONTE VEDRA BEACH ACCESS #32
Descriptive Location: 100' S 2773 A1A
Estimated Beach Frontage:10 feet
Number of Parking Spaces: 0 Entrance/Parking Fee $
Access Type: PEDESTRIAN WALKWAY

DBS ID Number: 051.00
Access Name: SOUTH PONTE VEDRA BEACH ACCESS #33
Descriptive Location: BETWEEN 2793 + 2795
Estimated Beach Frontage:10 feet
Number of Parking Spaces: 0 Entrance/Parking Fee $
Access Type: PEDESTRIAN WALKWAY

DBS ID Number: 052.00
Access Name: SOUTH PONTE VEDRA BEACH ACCESS #34
Descriptive Location: BETWEEN 2811 + 2813 A1A
Estimated Beach Frontage:10 feet
Number of Parking Spaces: 0 Entrance/Parking Fee $
Access Type: PEDESTRIAN WALKWAY

DBS ID Number: 053.00
Access Name: SOUTH PONTE VEDRA BEACH ACCESS #35
Descriptive Location: BETWEEN 2829 + 2831 A1A
Estimated Beach Frontage:10 feet
Number of Parking Spaces: 0 Entrance/Parking Fee $
Access Type: PEDESTRIAN WALKWAY

DBS ID Number: 054.00
Access Name: SOUTH PONTE VEDRA BEACH ACCESS #36
Descriptive Location: BETWEEN 2847 + 2849 A1A
Estimated Beach Frontage:10 feet
Number of Parking Spaces: 0 Entrance/Parking Fee $
Access Type: PEDESTRIAN WALKWAY

DBS ID Number: 055.00
Access Name: SOUTH PONTE VEDRA BEACH ACCESS #37
Descriptive Location: BETWEEN 2863 + 2865 A1A
Estimated Beach Frontage:10 feet
Number of Parking Spaces: 0 Entrance/Parking Fee $
Access Type: PEDESTRIAN WALKWAY

DBS ID Number: 056.00
Access Name: SOUTH PONTE VEDRA BEACH ACCESS #38
Descriptive Location: BETWEEN 2881 + 2883 A1A
Estimated Beach Frontage:10 feet
Number of Parking Spaces: 0 Entrance/Parking Fee $
Access Type: PEDESTRIAN WALKWAY

DBS ID Number: 057.00
Access Name: SOUTH PONTE VEDRA BEACH ACCESS #39
Descriptive Location: BETWEEN 2899 + 2901
Estimated Beach Frontage:10 feet
Number of Parking Spaces: 0 Entrance/Parking Fee $
Access Type: PEDESTRIAN WALKWAY

DBS ID Number: 058.00
Access Name: SOUTH PONTE VEDRA BEACH ACCESS #40
Descriptive Location: BETWEEN 2915+ 2917
Estimated Beach Frontage:10 feet
Number of Parking Spaces: 0 Entrance/Parking Fee $
Access Type: PEDESTRIAN WALKWAY

DBS ID Number: 059.00
Access Name: SOUTH PONTE VEDRA BEACH ACCESS #41
Descriptive Location: BETWEEN 2935 + 2937 A1A
Estimated Beach Frontage:10 feet
Number of Parking Spaces: 0 Entrance/Parking Fee $
Access Type: PEDESTRIAN WALKWAY

DBS ID Number: 060.00
Access Name: SOUTH PONTE VEDRA BEACH ACCESS #42
Descriptive Location: BETWEEN 2953 + 2955 A1A
Estimated Beach Frontage:10 feet
Number of Parking Spaces: 0 Entrance/Parking Fee $
Access Type: PEDESTRIAN WALKWAY

DBS ID Number: 061.00
Access Name: SOUTH PONTE VEDRA BEACH ACCESS #43
Descriptive Location: S OF 2979 A1A
Estimated Beach Frontage:10 feet
Number of Parking Spaces: 0 Entrance/Parking Fee $
Access Type: PEDESTRIAN WALKWAY

DBS ID Number: 062.00
Access Name: SOUTH PONTE VEDRA RECREATIONAL PARK
Descriptive Location: N OF 3001 A1A
Estimated Beach Frontage:1093 feet
Number of Parking Spaces: 22 Entrance/Parking Fee $
Access Type: PUBLIC PARK

DBS ID Number: 063.00
Access Name: SOUTH PONTE VEDRA BEACH ACCESS #45
Descriptive Location: BETWEEN 3019 + 3021 A1A
Estimated Beach Frontage:5 feet
Number of Parking Spaces: 0 Entrance/Parking Fee $
Access Type: PEDESTRIAN WALKWAY

DBS ID Number: 064.00
Access Name: SOUTH PONTE VEDRA BEACH ACCESS #46
Descriptive Location: BETWEEN 3039 + 3041 A1A
Estimated Beach Frontage:5 feet
Number of Parking Spaces: 0 Entrance/Parking Fee $
Access Type: PEDESTRIAN WALKWAY

DBS ID Number: 065.00
Access Name: SOUTH PONTE VEDRA BEACH ACCESS #47
Descriptive Location: N OF 3059 A1A
Estimated Beach Frontage:5 feet
Number of Parking Spaces: 0 Entrance/Parking Fee $
Access Type: PEDESTRIAN WALKWAY

DBS ID Number: 066.00
Access Name: SOUTH PONTE VEDRA BEACH ACCESS #48
Descriptive Location: NORTH OF 3079 A1A
Estimated Beach Frontage:5 feet
Number of Parking Spaces: 0 Entrance/Parking Fee $
Access Type: PEDESTRIAN WALKWAY

DBS ID Number: 067.00
Access Name: SOUTH PONTE VEDRA BEACH ACCESS #49
Descriptive Location: NORHT OF 3099 A1A
Estimated Beach Frontage:5 feet
Number of Parking Spaces: 0 Entrance/Parking Fee $
Access Type: PEDESTRIAN WALKWAY

DBS ID Number: 068.00
Access Name: THIRD STREET
Descriptive Location: E END OF THIRD ST E OF A1A
Estimated Beach Frontage:60 feet
Number of Parking Spaces: 0 Entrance/Parking Fee $
Access Type: STREET END

DBS ID Number: 069.00
Access Name: FOURTH STREET
Descriptive Location: E END OF FOURTH ST E OF A1A
Estimated Beach Frontage:60 feet
Number of Parking Spaces: 0 Entrance/Parking Fee $
Access Type: STREET END

DBS ID Number: 070.00
Access Name: FIFTH STREET
Descriptive Location: E END OF FIFTH ST E OF A1A
Estimated Beach Frontage:60 feet
Number of Parking Spaces: 0 Entrance/Parking Fee $
Access Type: STREET END

DBS ID Number: 071.00
Access Name: SIXTH STREET
Descriptive Location: 200' S 5TH ST
Estimated Beach Frontage:60 feet
Number of Parking Spaces: 0 Entrance/Parking Fee $
Access Type: STREET END

DBS ID Number: 072.00
Access Name: SEVENTH STREET
Descriptive Location: NORTH OF 4190 A1A
Estimated Beach Frontage:60 feet
Number of Parking Spaces: 0 Entrance/Parking Fee $
Access Type: STREET END

DBS ID Number: 073.00
Access Name: EIGHTH STREET
Descriptive Location: BETWEEN 4170 + 4160 A1A
Estimated Beach Frontage:60 feet
Number of Parking Spaces: 0 Entrance/Parking Fee $
Access Type: STREET END

DBS ID Number: 074.00
Access Name: NORTH BEACH AVENUE
Descriptive Location: S OF 4130 N COMPTONS RESTAURANT
Estimated Beach Frontage:100 feet
Number of Parking Spaces: 10 Entrance/Parking Fee $
Access Type: STREET END

DBS ID Number: 075.00
Access Name: EUCLID STREET
Descriptive Location: E END EUCLID ST E OF A1A
Estimated Beach Frontage:60 feet
Number of Parking Spaces: 3 Entrance/Parking Fee $
Access Type: STREET END

DBS ID Number: 076.00
Access Name: TENTH STREET
Descriptive Location: S OF COMPTONS RESTAURANT 4100 A1A
Estimated Beach Frontage:60 feet
Number of Parking Spaces: 3 Entrance/Parking Fee $
Access Type: STREET END

DBS ID Number: 077.00
Access Name: ELEVENTH STREET
Descriptive Location: BETWEEN 4070 + 4060 A1A
Estimated Beach Frontage:60 feet
Number of Parking Spaces: 0 Entrance/Parking Fee $
Access Type: STREET END

DBS ID Number: 078.00
Access Name: TWELVETH STREET
Descriptive Location: BETWEEN 4050 + 4040 A1A
Estimated Beach Frontage:60 feet
Number of Parking Spaces: 0 Entrance/Parking Fee $
Access Type: STREET END

DBS ID Number: 079.00
Access Name: THIRTEENTH STREET
Descriptive Location: BETWEEN 4030 + 4020 A1A
Estimated Beach Frontage:60 feet
Number of Parking Spaces: 0 Entrance/Parking Fee $
Access Type: STREET END

DBS ID Number: 080.00
Access Name: FOURTEENTH STREET
Descriptive Location: BETWEEN 4110 + 3990 A1A
Estimated Beach Frontage:60 feet
Number of Parking Spaces: 0 Entrance/Parking Fee $
Access Type: STREET END

DBS ID Number: 081.00
Access Name: FIFTEENTH STREET
Descriptive Location: BETWEEN 3978 + 3966 A1A
Estimated Beach Frontage:60 feet
Number of Parking Spaces: 0 Entrance/Parking Fee $
Access Type: STREET END

DBS ID Number: 082.00
Access Name: SIXTEENTH STREET
Descriptive Location: BETWEEN 3960 + 3940 A1A
Estimated Beach Frontage:60 feet
Number of Parking Spaces: 0 Entrance/Parking Fee $
Access Type: STREET END

DBS ID Number: 083.00
Access Name: SEVENTEENTH STREET
Descriptive Location: BETWEEN 3930 + 3920 A1A
Estimated Beach Frontage:60 feet
Number of Parking Spaces: 0 Entrance/Parking Fee $
Access Type: STREET END

DBS ID Number: 084.00
Access Name: BOATING CLUB ROAD (18TH ST)
Descriptive Location: NORTH OF 3890 A1A
Estimated Beach Frontage:60 feet
Number of Parking Spaces: 0 Entrance/Parking Fee $
Access Type: STREET END

DBS ID Number: 085.00
Access Name: 19TH STREET
Descriptive Location: BETWEEN 3880 + 3870 A1A
Estimated Beach Frontage:60 feet
Number of Parking Spaces: 0 Entrance/Parking Fee $
Access Type: STREET END

DBS ID Number: 086.00
Access Name: 20TH STREET
Descriptive Location: BETWEEN 3860 + 3840 A1A
Estimated Beach Frontage:60 feet
Number of Parking Spaces: 0 Entrance/Parking Fee $
Access Type: STREET END

DBS ID Number: 087.00
Access Name: 21ST STREET
Descriptive Location: BETWEEN 3830 + 3820 A1A
Estimated Beach Frontage:6 feet
Number of Parking Spaces: 0 Entrance/Parking Fee $
Access Type: STREET END

DBS ID Number: 088.00
Access Name: 22ND STREET
Descriptive Location: S OF 3810 A1A
Estimated Beach Frontage:60 feet
Number of Parking Spaces: 0 Entrance/Parking Fee $
Access Type: STREET END

DBS ID Number: 089.00
Access Name: 23RD STREET
Descriptive Location: E EXT 23RD ST E A1A
Estimated Beach Frontage:60 feet
Number of Parking Spaces: 0 Entrance/Parking Fee $
Access Type: STREET END

DBS ID Number: 090.00
Access Name: 24TH STREET
Descriptive Location: E END 24TH ST E OF A1A
Estimated Beach Frontage:60 feet
Number of Parking Spaces: 0 Entrance/Parking Fee $
Access Type: STREET END

DBS ID Number: 091.00
Access Name: VILLAGES OF VILANO PARK
Descriptive Location: 1000 FT N OF CARCABA ST
Estimated Beach Frontage:420 feet
Number of Parking Spaces: 74 Entrance/Parking Fee $
Access Type: PUBLIC PARK

DBS ID Number: 092.00
Access Name: CARCABA STREET
Descriptive Location: E END OF CARCABA ST E OF A1A
Estimated Beach Frontage:30 feet
Number of Parking Spaces: 0 Entrance/Parking Fee $
Access Type: STREET END

DBS ID Number: 093.00
Access Name: UNNAMED ACCESS
Descriptive Location: 3455 A1A
Estimated Beach Frontage:30 feet
Number of Parking Spaces: 0 Entrance/Parking Fee $
Access Type: STREET END

DBS ID Number: 094.00
Access Name: UNNAMED ACCESS
Descriptive Location: 3471 A1A
Estimated Beach Frontage:30 feet
Number of Parking Spaces: 0 Entrance/Parking Fee $
Access Type: STREET END

DBS ID Number: 095.00
Access Name: PERKINS STREET
Descriptive Location: ACROSS FROM 3171 A1A
Estimated Beach Frontage:43 feet
Number of Parking Spaces: 0 Entrance/Parking Fee $
Access Type: STREET END

DBS ID Number: 096.00
Access Name: SURFSIDE AVENUE
Descriptive Location: E END OF SURFSIDE AVE
Estimated Beach Frontage:160 feet
Number of Parking Spaces: 55 Entrance/Parking Fee $
Access Type: PUBLIC PARK

DBS ID Number: 097.00
Access Name: PALMETTO AVENUE
Descriptive Location: E EXT PALMETTO AVE E OF A1A
Estimated Beach Frontage:50 feet
Number of Parking Spaces: 0 Entrance/Parking Fee $
Access Type: STREET END

DBS ID Number: 098.00
Access Name: OAK AVENUE
Descriptive Location: E END OF OAK AVE E OF A1A
Estimated Beach Frontage:50 feet
Number of Parking Spaces: 2 Entrance/Parking Fee $
Access Type: STREET END

DBS ID Number: 099.00
Access Name: BEACHCOMBER WAY
Descriptive Location: E END HOLLY AVE E OF A1A
Estimated Beach Frontage:50 feet
Number of Parking Spaces: 1 Entrance/Parking Fee $
Access Type: STREET END

DBS ID Number: 100.00
Access Name: VILANO-FERROL ROAD
Descriptive Location: E END OF VILANO RD & FERROL ST
Estimated Beach Frontage:155 feet
Number of Parking Spaces: 61 Entrance/Parking Fee $
Access Type: STREET END

DBS ID Number: 101.00
Access Name: ST AUGUSTINE INLET - NORTH JETTY
Descriptive Location: SE OF VIEJO ST
Estimated Beach Frontage:50 feet
Number of Parking Spaces: 0 Entrance/Parking Fee $
Access Type: JETTY

DBS ID Number: 102.00
Access Name: ST AUGUSTINE INLET - SOUTH JETTY
Descriptive Location: N END ANASTASIA PENINSULA-CONCH ISLAND
Estimated Beach Frontage:50 feet
Number of Parking Spaces: 0 Entrance/Parking Fee $
Access Type: JETTY

DBS ID Number: 103.00
Access Name: ANASTASIA STATE PARK
Descriptive Location: E OF ANASTASIA PARK ACCESS RD OFF A1A
Estimated Beach Frontage:18565 feet
Number of Parking Spaces: 0 Entrance/Parking Fee $
Access Type: PUBLIC PARK

DBS ID Number: 104.00
Access Name: POPE ROAD
Descriptive Location: E END POPE RD E OF A1A
Estimated Beach Frontage:100 feet
Number of Parking Spaces: 65 Entrance/Parking Fee $
Access Type: STREET END

DBS ID Number: 105.00
Access Name: ST JOHNS COUNTY PIER
Descriptive Location: 700′ S POPE RD E OF A1A
Estimated Beach Frontage:562 feet
Number of Parking Spaces: 112 Entrance/Parking Fee $
Access Type: PUBLIC PARK

DBS ID Number: 106.00
Access Name: 16TH STREET
Descriptive Location: E END 16TH ST E OF A1A
Estimated Beach Frontage:40 feet
Number of Parking Spaces: 1 Entrance/Parking Fee $
Access Type: STREET END

DBS ID Number: 107.00
Access Name: 15TH STREET
Descriptive Location: E EXT 15TH ST E OF A1A
Estimated Beach Frontage:40 feet
Number of Parking Spaces: 0 Entrance/Parking Fee $
Access Type: STREET END

DBS ID Number: 108.00
Access Name: 15TH STREET SOUTH
Descriptive Location: 93' S OF 15TH ST E OF A1A
Estimated Beach Frontage:15 feet
Number of Parking Spaces: 0 Entrance/Parking Fee $
Access Type: PEDESTRIAN WALKWAY

DBS ID Number: 109.00
Access Name: 14TH STREET
Descriptive Location: E EXT OF 14TH ST E OF A1A
Estimated Beach Frontage:40 feet
Number of Parking Spaces: 0 Entrance/Parking Fee $
Access Type: STREET END

DBS ID Number: 110.00
Access Name: 14TH LANE
Descriptive Location: 93' S OF 14TH ST E OF A1A
Estimated Beach Frontage:15 feet
Number of Parking Spaces: 0 Entrance/Parking Fee $
Access Type: STREET END

DBS ID Number: 111.00
Access Name: 13TH STREET
Descriptive Location: E END 13TH STREET E OF A1A
Estimated Beach Frontage:40 feet
Number of Parking Spaces: 0 Entrance/Parking Fee $
Access Type: STREET END

DBS ID Number: 112.00
Access Name: 13TH LANE
Descriptive Location: 93' S 13TH STREET E OF A1A
Estimated Beach Frontage:15 feet
Number of Parking Spaces: 0 Entrance/Parking Fee $
Access Type: STREET END

DBS ID Number: 113.00
Access Name: 12TH STREET
Descriptive Location: E END 12TH ST E OF A1A
Estimated Beach Frontage:40 feet
Number of Parking Spaces: 0 Entrance/Parking Fee $
Access Type: STREET END

DBS ID Number: 114.00
Access Name: 12TH LANE
Descriptive Location: 93' S 12TH STREET E OF A1A
Estimated Beach Frontage:15 feet
Number of Parking Spaces: 0 Entrance/Parking Fee $
Access Type: STREET END

DBS ID Number: 115.00
Access Name: 11TH STREET
Descriptive Location: E END 11TH ST E OF A1A
Estimated Beach Frontage:40 feet
Number of Parking Spaces: 0 Entrance/Parking Fee $
Access Type: STREET END

DBS ID Number: 116.00
Access Name: 11TH LANE
Descriptive Location: 93' S OF 11TH STREET E OF A1A
Estimated Beach Frontage:15 feet
Number of Parking Spaces: 0 Entrance/Parking Fee $
Access Type: STREET END

DBS ID Number: 117.00
Access Name: 10TH STREET
Descriptive Location: E END 10TH ST E OF A1A
Estimated Beach Frontage:40 feet
Number of Parking Spaces: 0 Entrance/Parking Fee $
Access Type: STREET END

DBS ID Number: 118.00
Access Name: 9TH STREET
Descriptive Location: E END 9TH ST E OF A1A
Estimated Beach Frontage:40 feet
Number of Parking Spaces: 0 Entrance/Parking Fee $
Access Type: STREET END

DBS ID Number: 119.00
Access Name: 9TH LANE
Descriptive Location: 93' S 9TH ST E OF A1A
Estimated Beach Frontage:15 feet
Number of Parking Spaces: 0 Entrance/Parking Fee $
Access Type: STREET END

DBS ID Number: 120.00
Access Name: 8TH STREET
Descriptive Location: E END OF 8TH ST E OF A1A
Estimated Beach Frontage:60 feet
Number of Parking Spaces: 0 Entrance/Parking Fee $
Access Type: STREET END

DBS ID Number: 121.00
Access Name: 8TH LANE
Descriptive Location: 93' S OF 8TH ST E OF A1A
Estimated Beach Frontage:15 feet
Number of Parking Spaces: 0 Entrance/Parking Fee $
Access Type: STREET END

DBS ID Number: 122.00
Access Name: 7TH STREET
Descriptive Location: E END 7TH ST E OF A1A
Estimated Beach Frontage:40 feet
Number of Parking Spaces: 0 Entrance/Parking Fee $
Access Type: STREET END

DBS ID Number: 123.00
Access Name: 6TH STREET
Descriptive Location: E END 6TH ST E OF A1A
Estimated Beach Frontage:40 feet
Number of Parking Spaces: 0 Entrance/Parking Fee $
Access Type: STREET END

DBS ID Number: 124.00
Access Name: 5TH STREET
Descriptive Location: E END 5TH ST E OF A1A
Estimated Beach Frontage:40 feet
Number of Parking Spaces: 0 Entrance/Parking Fee $
Access Type: STREET END

DBS ID Number: 125.00
Access Name: 4TH STREET
Descriptive Location: E END OF 4TH ST E OF A1A
Estimated Beach Frontage:40 feet
Number of Parking Spaces: 0 Entrance/Parking Fee $
Access Type: STREET END

DBS ID Number: 126.00
Access Name: 3RD STREET
Descriptive Location: E END 3RD ST E OF A1A
Estimated Beach Frontage:60 feet
Number of Parking Spaces: 0 Entrance/Parking Fee $
Access Type: STREET END

DBS ID Number: 127.00
Access Name: 3RD LANE
Descriptive Location: 93' S & E 3RD ST E OF A1A
Estimated Beach Frontage:15 feet
Number of Parking Spaces: 0 Entrance/Parking Fee $
Access Type: PEDESTRIAN WALKWAY

DBS ID Number: 128.00
Access Name: 2ND STREET
Descriptive Location: E END 2ND ST E OF A1A
Estimated Beach Frontage:40 feet
Number of Parking Spaces: 0 Entrance/Parking Fee $
Access Type: STREET END

DBS ID Number: 129.00
Access Name: 1ST STREET
Descriptive Location: E EXT OF 1ST ST E OF A1A
Estimated Beach Frontage:40 feet
Number of Parking Spaces: 0 Entrance/Parking Fee $
Access Type: STREET END

DBS ID Number: 130.00
Access Name: 1ST STREET - SOUTH
Descriptive Location: 93' S 1ST ST E OF A1A
Estimated Beach Frontage:15 feet
Number of Parking Spaces: 0 Entrance/Parking Fee $
Access Type: STREET END

DBS ID Number: 131.00
Access Name: A STREET
Descriptive Location: E END A ST E OF A1A
Estimated Beach Frontage:40 feet
Number of Parking Spaces: 0 Entrance/Parking Fee $
Access Type: STREET END

DBS ID Number: 132.00
Access Name: A STREET - SOUTH
Descriptive Location: 93' S A ST E OF A1A
Estimated Beach Frontage:15 feet
Number of Parking Spaces: 0 Entrance/Parking Fee $
Access Type: PEDESTRIAN WALKWAY

DBS ID Number: 133.00
Access Name: B STREET
Descriptive Location: E EXT B ST E OF A1A
Estimated Beach Frontage:40 feet
Number of Parking Spaces: 0 Entrance/Parking Fee $
Access Type: STREET END

DBS ID Number: 134.00
Access Name: C STREET
Descriptive Location: E EXT C ST E OF A1A
Estimated Beach Frontage:40 feet
Number of Parking Spaces: 0 Entrance/Parking Fee $
Access Type: STREET END

DBS ID Number: 135.00
Access Name: D STREET
Descriptive Location: E EXT D ST
Estimated Beach Frontage:118 feet
Number of Parking Spaces: 0 Entrance/Parking Fee $
Access Type: STREET END

DBS ID Number: 136.00
Access Name: E STREET
Descriptive Location: E EXT E ST E OF A1A
Estimated Beach Frontage:40 feet
Number of Parking Spaces: 0 Entrance/Parking Fee $
Access Type: STREET END

DBS ID Number: 137.00
Access Name: F STREET
Descriptive Location: E EXT OF F ST E OF A1A
Estimated Beach Frontage:40 feet
Number of Parking Spaces: 0 Entrance/Parking Fee $
Access Type: STREET END

DBS ID Number: 138.00
Access Name: VERSAGGI DRIVE
Descriptive Location: E EXT VERSAGGI DRIVE E OF A1A
Estimated Beach Frontage:60 feet
Number of Parking Spaces: 0 Entrance/Parking Fee $
Access Type: STREET END

DBS ID Number: 139.00
Access Name: OCEAN TERRACE ROAD
Descriptive Location: E END OCEAN TERRACE RD E OF A1A
Estimated Beach Frontage:40 feet
Number of Parking Spaces: 0 Entrance/Parking Fee $
Access Type: STREET END

DBS ID Number: 140.00
Access Name: OCEAN-SURF DRIVE
Descriptive Location: E OF OCEAN-SURF DRIVE E OF A1A
Estimated Beach Frontage:60 feet
Number of Parking Spaces: 0 Entrance/Parking Fee $
Access Type: STREET END

DBS ID Number: 141.00
Access Name: DONDANVILLE ROAD
Descriptive Location: E END DONDANVILLE RD E OF A1A
Estimated Beach Frontage:60 feet
Number of Parking Spaces: 0 Entrance/Parking Fee $
Access Type: STREET END

DBS ID Number: 142.00
Access Name: MAGNOLIA AVENUE
Descriptive Location: E EXT MAGNOLIA AVE E OF A1A
Estimated Beach Frontage:50 feet
Number of Parking Spaces: 0 Entrance/Parking Fee $
Access Type: STREET END

DBS ID Number: 143.00
Access Name: PALMETTO AVENUE
Descriptive Location: E EXT PALMETTO AVE E OF ATLANTIC VIEW
Estimated Beach Frontage:50 feet
Number of Parking Spaces: 0 Entrance/Parking Fee $
Access Type: STREET END

DBS ID Number: 144.00
Access Name: ORANGE AVENUE
Descriptive Location: E EXT ORANGE AVE E OF ATLANTIC VIEW
Estimated Beach Frontage:50 feet
Number of Parking Spaces: 0 Entrance/Parking Fee $
Access Type: STREET END

DBS ID Number: 145.00
Access Name: SATSUMA AVENUE
Descriptive Location: 690' S ORANGE AVE E OF ATLANTIC VIEW
Estimated Beach Frontage:50 feet
Number of Parking Spaces: 0 Entrance/Parking Fee $
Access Type: STREET END

DBS ID Number: 146.00
Access Name: REDICK LANE
Descriptive Location: E END REDICK LANE E OF ATLANTIC VIEW
Estimated Beach Frontage:30 feet
Number of Parking Spaces: 0 Entrance/Parking Fee $
Access Type: STREET END

DBS ID Number: 147.00
Access Name: NATANZAS AVENUE - NORTH
Descriptive Location: 350' N MATANZAS AVE E OF ATLANTIC VIEW
Estimated Beach Frontage:30 feet
Number of Parking Spaces: 0 Entrance/Parking Fee $
Access Type: STREET END

DBS ID Number: 148.00
Access Name: MATANZAS AVENUE
Descriptive Location: E END MATANZAS AVE E OF ATLANTIC VIEW
Estimated Beach Frontage:60 feet
Number of Parking Spaces: 0 Entrance/Parking Fee $
Access Type: STREET END

DBS ID Number: 149.00
Access Name: SEA OATS LANE - NORTH
Descriptive Location: 300′ N SEA OATS LANE E OF ATLANTIC VIEW
Estimated Beach Frontage:30 feet
Number of Parking Spaces: 0 Entrance/Parking Fee $
Access Type: STREET END

DBS ID Number: 150.00
Access Name: SEA OATS LANE
Descriptive Location: E EXT SEA OATS LANE E OF ATLANTIC VIEW
Estimated Beach Frontage:30 feet
Number of Parking Spaces: 0 Entrance/Parking Fee $
Access Type: STREET END

DBS ID Number: 151.00
Access Name: SEA OATS LANE - SOUTH
Descriptive Location: 300′ S SEA OATS LANE E OF ATLANTIC VIEW
Estimated Beach Frontage:30 feet
Number of Parking Spaces: 0 Entrance/Parking Fee $
Access Type: STREET END

DBS ID Number: 152.00
Access Name: ATLANTIC VIEW
Descriptive Location: 650′ S SEA OATS LANE E OF ATLANTIC VIEW
Estimated Beach Frontage:30 feet
Number of Parking Spaces: 0 Entrance/Parking Fee $
Access Type: STREET END

DBS ID Number: 153.00
Access Name: BUTLER PARK
Descriptive Location: A1A AT MARY AND MINNIE STREETS
Estimated Beach Frontage:1400 feet
Number of Parking Spaces: 56 Entrance/Parking Fee $
Access Type: PUBLIC PARK

DBS ID Number: 154.00
Access Name: DUNE STREET
Descriptive Location: E EXT OF DUNE ST E OF A1A
Estimated Beach Frontage:60 feet
Number of Parking Spaces: 0 Entrance/Parking Fee $
Access Type: STREET END

DBS ID Number: 155.00
Access Name: ESCAMBIA STREET
Descriptive Location: E EXT ESCAMBIA ST E OF A1A
Estimated Beach Frontage:40 feet
Number of Parking Spaces: 0 Entrance/Parking Fee $
Access Type: STREET END

DBS ID Number: 156.00
Access Name: 3RD STREET
Descriptive Location: E END 3RD ST E OF A1A
Estimated Beach Frontage:40 feet
Number of Parking Spaces: 8 Entrance/Parking Fee $
Access Type: STREET END

DBS ID Number: 157.00
Access Name: CRESCENT BEACH PARK
Descriptive Location: S OF 3RD ST E OF A1A
Estimated Beach Frontage:230 feet
Number of Parking Spaces: 112 Entrance/Parking Fee $
Access Type: PUBLIC PARK

DBS ID Number: 158.00
Access Name: GREEN ROAD
Descriptive Location: NE EXT OF GREEN RD E OF A1A
Estimated Beach Frontage:50 feet
Number of Parking Spaces: 0 Entrance/Parking Fee $
Access Type: STREET END

DBS ID Number: 161.00
Access Name: ATLANTIC AVENUE
Descriptive Location: ATLANTIC AVENUE AND A1S
Estimated Beach Frontage:64 feet
Number of Parking Spaces: 0 Entrance/Parking Fee $
Access Type: STREET END

DBS ID Number: 163.00
Access Name: ATLANTIC AVENUE
Descriptive Location: 300' N GENE JOHNSON RD E OF A1A
Estimated Beach Frontage:60 feet
Number of Parking Spaces: 0 Entrance/Parking Fee $
Access Type: STREET END

DBS ID Number: 164.00
Access Name: GENE JOHNSON ROAD
Descriptive Location: E END GENE JOHNSON RD
Estimated Beach Frontage:30 feet
Number of Parking Spaces: 0 Entrance/Parking Fee $
Access Type: STREET END

DBS ID Number: 165.00
Access Name: GENE JOHNSON ROAD - SOUTH
Descriptive Location: 245′ S GENE JOHNSON ROAD
Estimated Beach Frontage:30 feet
Number of Parking Spaces: 0 Entrance/Parking Fee $
Access Type: STREET END

DBS ID Number: 166.00
Access Name: OLD A1A
Descriptive Location: 280′ S OF G JOHNSON RD ON OLD A1A
Estimated Beach Frontage:9100 feet
Number of Parking Spaces: 0 Entrance/Parking Fee $
Access Type: PARALLEL ROAD

DBS ID Number: 162.00
Access Name: FT MATANZAS NATIONAL MONUMENT
Descriptive Location: 8365 A1A
Estimated Beach Frontage:3562 feet
Number of Parking Spaces: 15 Entrance/Parking Fee $
Access Type: PUBLIC PARK

DBS ID Number: 159.00
Access Name: UNNAMED ACCESS
Descriptive Location: S OF 7724 A1A
Estimated Beach Frontage:100 feet
Number of Parking Spaces: 0 Entrance/Parking Fee $
Access Type: UNDEVELOPED LOT

DBS ID Number: 160.00
Access Name: UNNAMED ACCESS
Descriptive Location: S OF SPYGLASS CONDO
Estimated Beach Frontage:105 feet
Number of Parking Spaces: 23 Entrance/Parking Fee $
Access Type: PUBLIC PARK

BEACHFRONT PROPERTIES UNDER PUBLIC OWNERSHIP
ST. JOHNS COUNTY

Run Date: 12/30/93
Page: 1

ID# Access Name	Parking/Entry Fee	Parking Available	Handicap Parking	Dune Walkovers	Restrooms	Showers	Potable Water	Picnic Tables	Shelters	Concessions	Lifeguard
001.00 PONTE VEDRA BOULEVARD ACCESS #1											
002.00 PONTE VEDRA BOULEVARD ACCESS #2											
003.00 PONTE VEDRA BOULEVARD ACCESS #3											
004.00 PONTE VEDRA BOULEVARD ACCESS #4											
005.00 SAN DIEGO ROAD											
006.00 PONTE VEDRA BOULEVARD ACCESS #6											
007.00 PONTE VEDRA BOULEVARD ACCESS #7											
008.00 PONTE VEDRA BOULEVARD ACCESS #8				*							
009.00 PONTE VEDRA BOULEVARD ACCESS #9											
010.00 PONTE VEDRA BOULEVARD ACCESS #10											
011.00 PONTE VEDRA BOULEVARD ACCESS #11											
012.00 PONTE VEDRA BOULEVARD ACCESS #12											

BEACHFRONT PROPERTIES UNDER PUBLIC OWNERSHIP
ST. JOHNS COUNTY

Run Date: 12/30/93
Page: 2

ID# Access Name	Parking/Entry Fee	Parking Available	Handicap Parking	Dune Walkovers	Restrooms	Showers	Potable water	Picnic Tables	Shelters	Concessions	Lifeguard
013.00 PONTE VEDRA BOULEVARD ACCESS #13											
014.00 PONTE VEDRA BOULEVARD ACCESS #14				*							
015.00 PONTE VEDRA BOULEVARD ACCESS #15											
016.00 PONTE VEDRA BOULEVARD ACCESS #16											
017.00 MICKLER'S LANDING											
018.00 GUANA RIVER STATE PARK	*	*	*	*							
019.00 SOUTH PONTE VEDRA BEACH ACCESS #1											
020.00 SOUTH PONTE VEDRA BEACH ACCESS #2											
021.00 SOUTH PONTE VEDRA BEACH ACCESS #3											
022.00 SOUTH PONTE VEDRA BEACH ACCESS #4											
023.00 SOUTH PONTE VEDRA BEACH ACCESS #5											
024.00 SOUTH PONTE VEDRA BEACH ACCESS #6											

BEACHFRONT PROPERTIES UNDER PUBLIC OWNERSHIP
ST. JOHNS COUNTY

Run Date: 12/30/93
Page: 3

ID# Access Name	Parking/Entry Fee	Parking Available	Handicap Parking	Dune Walkovers	Restrooms	Showers	Potable Water	Picnic Tables	Shelters	Concessions	Lifeguard
025.00 SOUTH PONTE VEDRA BEACH ACCESS #7											
026.00 SOUTH PONTE VEDRA BEACH ACCESS #8											
027.00 SOUTH PONTE VEDRA BEACH ACCESS #9											
028.00 SOUTH PONTE VEDRA BEACH ACCESS #10											
029.00 SOUTH PONTE VEDRA BEACH ACCESS #11											
030.00 SOUTH PONTE VEDRA BEACH ACCESS #12											
031.00 SOUTH PONTE VEDRA BEACH ACCESS #13											
032.00 SOUTH PONTE VEDRA BEACH ACCESS #14											
033.00 SOUTH PONTE VEDRA BEACH ACCESS #15											
034.00 SOUTH PONTE VEDRA BEACH ACCESS #16											
035.00 SOUTH PONTE VEDRA BEACH ACCESS #17											
036.00 SOUTH PONTE VEDRA BEACH ACCESS #18											

BEACHFRONT PROPERTIES UNDER PUBLIC OWNERSHIP
ST. JOHNS COUNTY

Run Date: 12/30/93
Page: 4

ID# Access Name	Parking/Entry Fee	Parking Available	Handicap Parking	Dune Walkovers	Restrooms	Showers	Potable Water	Picnic Tables	Shelters	Concessions	Lifeguard
037.00 SOUTH PONTE VEDRA BEACH ACCESS #19											
038.00 SOUTH PONTE VEDRA BEACH ACCESS #20											
039.00 SOUTH PONTE VEDRA BEACH ACCESS #21											
040.00 SOUTH PONTE VEDRA BEACH ACCESS #22											
041.00 SOUTH PONTE VEDRA BEACH ACCESS #23											
042.00 SOUTH PONTE VEDRA BEACH ACCESS #24											
043.00 SOUTH PONTE VEDRA BEACH ACCESS #25											
044.00 SOUTH PONTE VEDRA BEACH ACCESS #26											
045.00 SOUTH PONTE VEDRA BEACH ACCESS #27											
046.00 GUANA RIVER STATE PARK - SOUTH PAR		*				*					
047.00 SOUTH PONTE VEDRA BEACH ACCESS #29											
048.00 SOUTH PONTE VEDRA BEACH ACCESS #30											

BEACHFRONT PROPERTIES UNDER PUBLIC OWNERSHIP
ST. JOHNS COUNTY

Run Date: 12/30/93
Page: 5

ID# Access Name	Parking/Entry Fee	Parking Available	Handicap Parking	Dune Walkovers	Restrooms	Showers	Potable Water	Picnic Tables	Shelters	Concessions	Lifeguard
049.00 SOUTH PONTE VEDRA BEACH ACCESS #31											
050.00 SOUTH PONTE VEDRA BEACH ACCESS #32											
051.00 SOUTH PONTE VEDRA BEACH ACCESS #33											
052.00 SOUTH PONTE VEDRA BEACH ACCESS #34											
053.00 SOUTH PONTE VEDRA BEACH ACCESS #35											
054.00 SOUTH PONTE VEDRA BEACH ACCESS #36											
055.00 SOUTH PONTE VEDRA BEACH ACCESS #37											
056.00 SOUTH PONTE VEDRA BEACH ACCESS #38											
057.00 SOUTH PONTE VEDRA BEACH ACCESS #39											
058.00 SOUTH PONTE VEDRA BEACH ACCESS #40											
059.00 SOUTH PONTE VEDRA BEACH ACCESS #41											
060.00 SOUTH PONTE VEDRA BEACH ACCESS #42											

BEACHFRONT PROPERTIES UNDER PUBLIC OWNERSHIP
ST. JOHNS COUNTY

Run Date: 12/30/93
Page: 6

ID# Access Name	Parking/Entry Fee	Parking Available	Handicap Parking	Dune Walkovers	Restrooms	Showers	Potable Water	Picnic Tables	Shelters	Concessions	Lifeguard
061.00 SOUTH PONTE VEDRA BEACH ACCESS #43											
062.00 SOUTH PONTE VEDRA RECREATIONAL PAR		*		*				*	*		
063.00 SOUTH PONTE VEDRA BEACH ACCESS #45											
064.00 SOUTH PONTE VEDRA BEACH ACCESS #46											
065.00 SOUTH PONTE VEDRA BEACH ACCESS #47											
066.00 SOUTH PONTE VEDRA BEACH ACCESS #48											
067.00 SOUTH PONTE VEDRA BEACH ACCESS #49											
068.00 THIRD STREET											
069.00 FOURTH STREET											
070.00 FIFTH STREET											
071.00 SIXTH STREET											
072.00 SEVENTH STREET											

BEACHFRONT PROPERTIES UNDER PUBLIC OWNERSHIP
ST. JOHNS COUNTY

Run Date: 12/30/93
Page: 7

ID# Access Name	Parking/Entry Fee	Parking Available	Handicap Parking	Dune Walkovers	Restrooms	Showers	Potable Water	Picnic Tables	Shelters	Concessions	Lifeguard
073.00 EIGHTH STREET											
074.00 NORTH BEACH AVENUE		*									
075.00 EUCLID STREET		*									
076.00 TENTH STREET		*									
077.00 ELEVENTH STREET											
078.00 TWELVETH STREET											
079.00 THIRTEENTH STREET											
080.00 FOURTEENTH STREET											
081.00 FIFTEENTH STREET											
082.00 SIXTEENTH STREET											
083.00 SEVENTEENTH STREET											
084.00 BOATING CLUB ROAD (18TH ST)											

BEACHFRONT PROPERTIES UNDER PUBLIC OWNERSHIP
ST. JOHNS COUNTY

Run Date: 12/30/93
Page: 8

ID# Access Name	Parking/Entry Fee	Parking Available	Handicap Parking	Dune Walkovers	Restrooms	Showers	Potable Water	Picnic Tables	Shelters	Concessions	Lifeguard
085.00 19TH STREET											
086.00 20TH STREET											
087.00 21ST STREET											
088.00 22ND STREET											
089.00 23RD STREET											
090.00 24TH STREET											
091.00 VILLAGES OF VILANO PARK		*		*							
092.00 CARCABA STREET											
093.00 UNNAMED ACCESS											
094.00 UNNAMED ACCESS											
095.00 PERKINS STREET											
096.00 SURFSIDE AVENUE		*			*			*	*		

BEACHFRONT PROPERTIES UNDER PUBLIC OWNERSHIP
ST. JOHNS COUNTY

Run Date: 12/30/93
Page: 9

ID# Access Name	Parking/Entry Fee	Parking Available	Handicap Parking	Dune Walkovers	Restrooms	Showers	Potable Water	Picnic Tables	Shelters	Concessions	Lifeguard
097.00 PALMETTO AVENUE											
098.00 OAK AVENUE		*									
099.00 BEACHCOMBER WAY		*									
100.00 VILANO-FERROL ROAD		*	*	*							
101.00 ST AUGUSTINE INLET - NORTH JETTY											
102.00 ST AUGUSTINE INLET - SOUTH JETTY											
103.00 ANASTASIA STATE PARK											
104.00 POPE ROAD		*	*								
105.00 ST JOHNS COUNTY PIER		*	*		*		*	*	*		
106.00 16TH STREET		*		*							
107.00 15TH STREET											
108.00 15TH STREET SOUTH											

BEACHFRONT PROPERTIES UNDER PUBLIC OWNERSHIP
ST. JOHNS COUNTY

Run Date: 12/30/93
Page: 10

ID# Access Name	Parking/Entry Fee	Parking Available	Handicap Parking	Dune Walkovers	Restrooms	Showers	Potable Water	Picnic Tables	Shelters	Concessions	Lifeguard
109.00 14TH STREET											
110.00 14TH LANE											
111.00 13TH STREET											
112.00 13TH LANE											
113.00 12TH STREET											
114.00 12TH LANE											
115.00 11TH STREET				*							
116.00 11TH LANE											
117.00 10TH STREET											
118.00 9TH STREET											
119.00 9TH LANE											
120.00 8TH STREET											

BEACHFRONT PROPERTIES UNDER PUBLIC OWNERSHIP
ST. JOHNS COUNTY

Run Date: 12/30/93
Page: 11

ID# Access Name	Parking/Entry Fee	Parking Available	Handicap Parking	Dune Walkovers	Restrooms	Showers	Potable Water	Picnic Tables	Shelters	Concessions	Lifeguard
121.00 8TH LANE											
122.00 7TH STREET											
123.00 6TH STREET											
124.00 5TH STREET											
125.00 4TH STREET				*							
126.00 3RD STREET											
127.00 3RD LANE											
128.00 2ND STREET											
129.00 1ST STREET											
130.00 1ST STREET - SOUTH											
131.00 A STREET											
132.00 A STREET - SOUTH											

BEACHFRONT PROPERTIES UNDER PUBLIC OWNERSHIP
ST. JOHNS COUNTY

Run Date: 12/30/93
Page: 12

ID# Access Name	Parking/Entry Fee	Parking Available	Handicap Parking	Dune Walkovers	Restrooms	Showers	Potable Water	Picnic Tables	Shelters	Concessions	Lifeguard
133.00 B STREET											
134.00 C STREET											
135.00 D STREET											
136.00 E STREET											
137.00 F STREET											
138.00 VERSAGGI DRIVE											
139.00 OCEAN TERRACE ROAD											
140.00 OCEAN-SURF DRIVE											
141.00 DONDANVILLE ROAD											
142.00 MAGNOLIA AVENUE											
143.00 PALMETTO AVENUE											
144.00 ORANGE AVENUE											

BEACHFRONT PROPERTIES UNDER PUBLIC OWNERSHIP
ST. JOHNS COUNTY

Run Date: 12/30/93
Page: 13

ID# Access Name	Parking/Entry Fee	Parking Available	Handicap Parking	Dune Walkovers	Restrooms	Showers	Potable Water	Picnic Tables	Shelters	Concessions	Lifeguard
145.00 SATSUMA AVENUE											
146.00 REDICK LANE											
147.00 MATANZAS AVENUE - NORTH											
148.00 MATANZAS AVENUE											
149.00 SEA OATS LANE - NORTH											
150.00 SEA OATS LANE											
151.00 SEA OATS LANE - SOUTH											
152.00 ATLANTIC VIEW											
153.00 BUTLER PARK		*	*	*	*	*	*	*	*		
154.00 DUNE STREET											
155.00 ESCAMBIA STREET											
156.00 3RD STREET		*									

BEACHFRONT PROPERTIES UNDER PUBLIC OWNERSHIP
ST. JOHNS COUNTY

Run Date: 12/30/93
Page: 14

ID# Access Name	Parking/Entry Fee	Parking Available	Handicap Parking	Dune Walkovers	Restrooms	Showers	Potable Water	Picnic Tables	Shelters	Concessions	Lifeguard
157.00 CRESCENT BEACH PARK		*	*	*	*			*	*		
158.00 GREEN ROAD				*							
161.00 ATLANTIC AVENUE											
163.00 ATLANTIC AVENUE											
164.00 GENE JOHNSON ROAD											
165.00 GENE JOHNSON ROAD - SOUTH											
166.00 OLD A1A				*							
162.00 FT MATANZAS NATIONAL MONUMENT		*									
159.00 UNNAMED ACCESS											
160.00 UNNAMED ACCESS		*		*							

BEACHFRONT PROPERTIES UNDER PUBLIC OWNERSHIP
FLAGER COUNTY

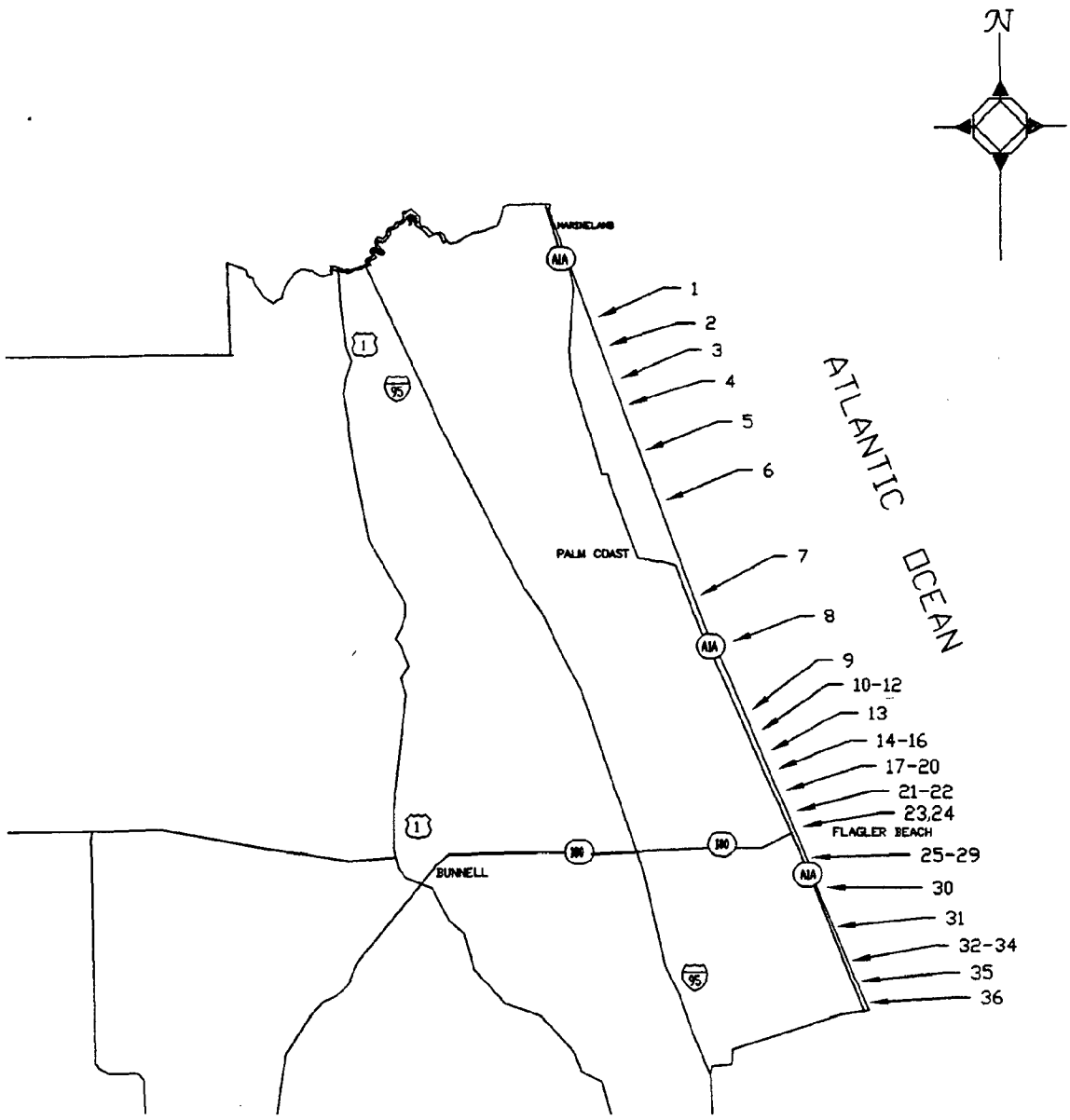

COPYRIGHT FOR THIS MAP IS OWNED BY THE STATE OF FLORIDA, DEPARTMENT OF STATE FOR THE DEPARTMENT OF TRANSPORTATION, STATE TOPOGRAPHIC OFFICE.

BEACHFRONT PROPERTIES UNDER PUBLIC OWNERSHIP
FLAGLER COUNTY

DBS ID Number: 001.00
Access Name: WASHINGTON OAKS STATE GARDENS
Descriptive Location: STATEROAD A1A
Estimated Beach Frontage:3710 feet
Number of Parking Spaces: 37 Entrance/Parking Fee $2.00/V
Access Type: PUBLIC PARK

DBS ID Number: 002.00
Access Name: BEACH BOULEVARD (MARINELAND ACRES)
Descriptive Location: BEACH BLVD BETW OCEAN BLVD & ROLLINS DR.
Estimated Beach Frontage:1520 feet
Number of Parking Spaces: 0 Entrance/Parking Fee $
Access Type: UNDEVELOPED LOT

DBS ID Number: 003.00
Access Name: DEAUVILLE BEACH ACCESS
Descriptive Location: SEA COLONY DRIVE OF A1A
Estimated Beach Frontage:192 feet
Number of Parking Spaces: 0 Entrance/Parking Fee $
Access Type: UNDEVELOPED LOT

DBS ID Number: 004.00
Access Name: MALACOMPRA BEACH PARK
Descriptive Location: MALACOMPRA ROAD
Estimated Beach Frontage:2865 feet
Number of Parking Spaces: 39 Entrance/Parking Fee $
Access Type: PUBLIC PARK

DBS ID Number: 005.00
Access Name: OLD SALT ROAD COUNTY PARK
Descriptive Location: 16TH ROAD
Estimated Beach Frontage:1263 feet
Number of Parking Spaces: 0 Entrance/Parking Fee $
Access Type: UNDEVELOPED LOTS

DBS ID Number: 006.00
Access Name: JUNGLE HUT ROAD COUNTY PARK
Descriptive Location: JUNGLE HUT ROAD
Estimated Beach Frontage:223 feet
Number of Parking Spaces: 40 Entrance/Parking Fee $
Access Type: PUBLIC PARK

DBS ID Number: 007.00
Access Name: VARN PARK
Descriptive Location: STATE ROAD A1A
Estimated Beach Frontage:1140 feet
Number of Parking Spaces: 52 Entrance/Parking Fee $
Access Type: PUBLIC PARK

DBS ID Number: 008.00
Access Name: UNNAMED ACCESS
Descriptive Location: A1A NORTH OF DRIFEWAY TERRACE
Estimated Beach Frontage:10 feet
Number of Parking Spaces: 12 Entrance/Parking Fee $
Access Type: PEDESTRIAN WALKWAY

DBS ID Number: 009.00
Access Name: UNNAMED ACCESS
Descriptive Location: A1A, 1630' NORTH 23RD STREET
Estimated Beach Frontage:20 feet
Number of Parking Spaces: 3 Entrance/Parking Fee $
Access Type: STREET END

DBS ID Number: 010.00
Access Name: 23RD STREET NORTH
Descriptive Location: 23RD STREET NORTH AND A1A
Estimated Beach Frontage:300 feet
Number of Parking Spaces: 14 Entrance/Parking Fee $
Access Type: STREET END

DBS ID Number: 011.00
Access Name: 22ND STREET NORTH
Descriptive Location: 22ND STREET NORTH
Estimated Beach Frontage:90 feet
Number of Parking Spaces: 5 Entrance/Parking Fee $
Access Type: STREET END

DBS ID Number: 012.00
Access Name: 21ST AND 20TH STREETS NORTH
Descriptive Location: LOTS NORTH AND SOUTH OF 21ST STREET N.
Estimated Beach Frontage:990 feet
Number of Parking Spaces: 45 Entrance/Parking Fee $
Access Type: UNDEVELOPED LOTS

DBS ID Number: 013.00
Access Name: 18TH STREET NORTH
Descriptive Location: 18TH STREET AND UNDEVELOPED LOTS
Estimated Beach Frontage:475 feet
Number of Parking Spaces: 25 Entrance/Parking Fee $
Access Type: UNDEVELOPED LOTS

DBS ID Number: 014.00
Access Name: 17TH STREET NORTH
Descriptive Location: OCEAN SHORE BLVD AND 17TH STREET NORTH
Estimated Beach Frontage:64 feet
Number of Parking Spaces: 4 Entrance/Parking Fee $
Access Type: STREET END

DBS ID Number: 015.00
Access Name: 16TH STREET NORTH
Descriptive Location: LOTS NORTH AND SOUTH OF 16TH STREET
Estimated Beach Frontage:575 feet
Number of Parking Spaces: 45 Entrance/Parking Fee $
Access Type: UNDEVELOPED LOTS

DBS ID Number: 016.00
Access Name: 15TH STREET NORTH
Descriptive Location: OCEAN SHORE BLVD & 15TH STREET NORTH
Estimated Beach Frontage:50 feet
Number of Parking Spaces: 5 Entrance/Parking Fee $
Access Type: STREET END

DBS ID Number: 017.00
Access Name: 14TH STREET NORTH
Descriptive Location: 14TH STREET NORTH AND UNDEVELOPED LOTS
Estimated Beach Frontage:190 feet
Number of Parking Spaces: 9 Entrance/Parking Fee $
Access Type: UNDEVELOPED LOTS

DBS ID Number: 018.00
Access Name: UNNAMED ACCESS
Descriptive Location: OCEAN SHORE BLVD BETW 14TH ST & 13TH N.
Estimated Beach Frontage:300 feet
Number of Parking Spaces: 13 Entrance/Parking Fee $
Access Type: UNDEVELOPED LOT

DBS ID Number: 019.00
Access Name: 12TH STREET NORTH
Descriptive Location: E OF OCEANSHORE BLVD & 12TH ST N
Estimated Beach Frontage:52 feet
Number of Parking Spaces: 3 Entrance/Parking Fee $
Access Type: STREET END

DBS ID Number: 020.00
Access Name: 11TH AND 10TH STREET NORTH
Descriptive Location: LOTS BETW 11TH AND 10TH STREETS NORTH
Estimated Beach Frontage:398 feet
Number of Parking Spaces: 18 Entrance/Parking Fee $
Access Type: UNDEVELOPED LOT

DBS ID Number: 021.00
Access Name: 9TH STREET NORTH
Descriptive Location: OCEANSHORE BOULEVARD & 9TH STREET NORTH
Estimated Beach Frontage:202 feet
Number of Parking Spaces: 13 Entrance/Parking Fee $
Access Type: STREET END

DBS ID Number: 022.00
Access Name: 8TH AND 9TH STREET NORTH
Descriptive Location: LOTS NORTH AND SOUTH OF 8TH STREET NORTH
Estimated Beach Frontage:570 feet
Number of Parking Spaces: 4 Entrance/Parking Fee $
Access Type: UNDEVELOPED LOTS

DBS ID Number: 023.00
Access Name: MOODY BLVD
Descriptive Location: OCEAN SHORE BOULEVARD & MOODY BOULEVARD
Estimated Beach Frontage:60 feet
Number of Parking Spaces: 1 Entrance/Parking Fee $
Access Type: STREET END

DBS ID Number: 024.00
Access Name: 2ND AND 3RD STREETS NORTH
Descriptive Location: LOTS BETW 2ND & 3RD STREETS NORTH
Estimated Beach Frontage:296 feet
Number of Parking Spaces: 33 Entrance/Parking Fee $
Access Type: UNDEVELOPED LOTS

DBS ID Number: 025.00
Access Name: 5TH STREET SOUTH
Descriptive Location: OCEAN SHORE BOULEVARD AND 5TH STREET S.
Estimated Beach Frontage:48 feet
Number of Parking Spaces: 8 Entrance/Parking Fee $
Access Type: STREET END

DBS ID Number: 026.00
Access Name: UNNAMED ACCESS
Descriptive Location: NORTH OF 9TH STREET SOUTH
Estimated Beach Frontage:1100 feet
Number of Parking Spaces: 0 Entrance/Parking Fee $
Access Type: UNDEVELOPED LOT

DBS ID Number: 027.00
Access Name: UNNAMED ACCESS
Descriptive Location: LOTS BETWEEN 10TH & 11TH STREETS NORTH
Estimated Beach Frontage:200 feet
Number of Parking Spaces: 3 Entrance/Parking Fee $
Access Type: UNDEVELOPED LOTS

DBS ID Number: 028.00
Access Name: UNNAMED ACCESS
Descriptive Location: 2 LOTS SOUTH OF 11TH STREET SOUTH
Estimated Beach Frontage:100 feet
Number of Parking Spaces: 4 Entrance/Parking Fee $
Access Type: UNDEVELOPED LOT

DBS ID Number: 029.00
Access Name: 17TH AND 18TH STREET SOUTH
Descriptive Location: LOTS NORTH AND SOUTH OF 17TH & 18TH ST N
Estimated Beach Frontage:2052 feet
Number of Parking Spaces: 0 Entrance/Parking Fee $
Access Type: STREET END

DBS ID Number: 032.00
Access Name: 25TH STREET SOUTH
Descriptive Location: 25TH STREET SOUTH
Estimated Beach Frontage:42 feet
Number of Parking Spaces: 0 Entrance/Parking Fee $
Access Type: STREET END

DBS ID Number: 033.00
Access Name: 26TH STREET SOUTH
Descriptive Location: E EXT OF 26TH ST S, E OF A1A
Estimated Beach Frontage:50 feet
Number of Parking Spaces: 0 Entrance/Parking Fee $
Access Type: STREET END

DBS ID Number: 034.00
Access Name: UNNAMED ACCESS
Descriptive Location: LOTS NORTH OF 27TH STREET SOUTH
Estimated Beach Frontage:150 feet
Number of Parking Spaces: 17 Entrance/Parking Fee $
Access Type: UNDEVELOPED LOTS

DBS ID Number: 036.00
Access Name: CLUBHOUSE ROAD
Descriptive Location: OCEANSHORE BLVD & CLUB HOUSE ROAD
Estimated Beach Frontage:60 feet
Number of Parking Spaces: 0 Entrance/Parking Fee $
Access Type: STREET END

DBS ID Number: 030.00
Access Name: 13TH, 14TH, AND 15TH STREETS SOUTH
Descriptive Location: LOTS N & S OF 13TH, 14TH & 15TH STREET N
Estimated Beach Frontage:0 feet
Number of Parking Spaces: 0 Entrance/Parking Fee $
Access Type: UNDEVELOPED LOTS

DBS ID Number: 031.00
Access Name: 19TH, 20TH, 21TH AND 22ND STREETS
Descriptive Location: LOTS NORTH & SOUTH OF 19TH AND 22ND ST
Estimated Beach Frontage:2622 feet
Number of Parking Spaces: 0 Entrance/Parking Fee $
Access Type: UNDELEVOPED LOTS

DBS ID Number: 035.00
Access Name: FLAGLER BEACH STATE RECREATION AREA
Descriptive Location: OCEAN SHORE BOULEVARD
Estimated Beach Frontage:2800 feet
Number of Parking Spaces: 75 Entrance/Parking Fee $2.00/V
Access Type: PUBLIC PARK

BEACHFRONT PROPERTIES UNDER PUBLIC OWNERSHIP
FLAGLER COUNTY

Run Date: 12/30/93
Page: 1

ID# Access Name	Parking/Entry Fee	Parking Available	Handicap Parking	Dune Walkovers	Restrooms	Showers	Potable Water	Picnic Tables	Shelters	Concessions	Lifeguard
001.00 WASHINGTON OAKS STATE GARDENS	*	*	*	*	*						
002.00 BEACH BOULEVARD (MARINELAND ACRES)											
003.00 DEAUVILLE BEACH ACCESS				*	*	*	*				
004.00 MALACOMPRA BEACH PARK		*		*	*		*				
005.00 OLD SALT ROAD COUNTY PARK											
006.00 JUNGLE HUT ROAD COUNTY PARK		*	*	*	*	*	*	*	*		
007.00 VARN PARK		*		*	*	*	*				
008.00 UNNAMED ACCESS		*									
009.00 UNNAMED ACCESS		*									
010.00 23RD STREET NORTH		*		*							
011.00 22ND STREET NORTH		*		*				*			
012.00 21ST AND 20TH STREETS NORTH		*		*							

BEACHFRONT PROPERTIES UNDER PUBLIC OWNERSHIP
FLAGLER COUNTY

Run Date: 12/30/93
Page: 2

ID# Access Name	Parking/Entry Fee	Parking Available	Handicap Parking	Dune Walkovers	Restrooms	Showers	Potable Water	Picnic Tables	Shelters	Concessions	Lifeguard
013.00 18TH STREET NORTH		*		*							
014.00 17TH STREET NORTH		*		*							
015.00 16TH STREET NORTH		*		*							
016.00 15TH STREET NORTH		*		*					*		
017.00 14TH STREET NORTH		*		*					*		
018.00 UNNAMED ACCESS		*									
019.00 12TH STREET NORTH		*		*				*	*		
020.00 11TH AND 10TH STREET NORTH		*		*							
021.00 9TH STREET NORTH		*						*	*		
022.00 8TH AND 9TH STREET NORTH		*		*							
023.00 MOODY BLVD		*		*					*		*
024.00 2ND AND 3RD STREETS NORTH		*	*	*	*	*	*	*	*	*	*

BEACHFRONT PROPERTIES UNDER PUBLIC OWNERSHIP
FLAGLER COUNTY

Run Date: 12/30/93
Page: 3

ID# Access Name	Parking/Entry Fee	Parking Available	Handicap Parking	Dune Walkovers	Restrooms	Showers	Potable Water	Picnic Tables	Shelters	Concessions	Lifeguard
025.00 5TH STREET SOUTH		*		*				*	*		
026.00 UNNAMED ACCESS											
027.00 UNNAMED ACCESS		*		*							
028.00 UNNAMED ACCESS		*									
029.00 17TH AND 18TH STREET SOUTH				*							
032.00 25TH STREET SOUTH				*					*		*
033.00 26TH STREET SOUTH				*				*	*		
034.00 UNNAMED ACCESS		*		*							
036.00 CLUBHOUSE ROAD				*							
030.00 13TH, 14TH, AND 15TH STREETS SOUTH											
031.00 19TH, 20TH, 21TH AND 22ND STREETS				*							
035.00 FLAGLER BEACH STATE RECREATION ARE	*	*		*	*	*	*	*	*	*	

BEACHFRONT PROPERTIES UNDER PUBLIC OWNERSHIP
VOLUSIA COUNTY NORTH

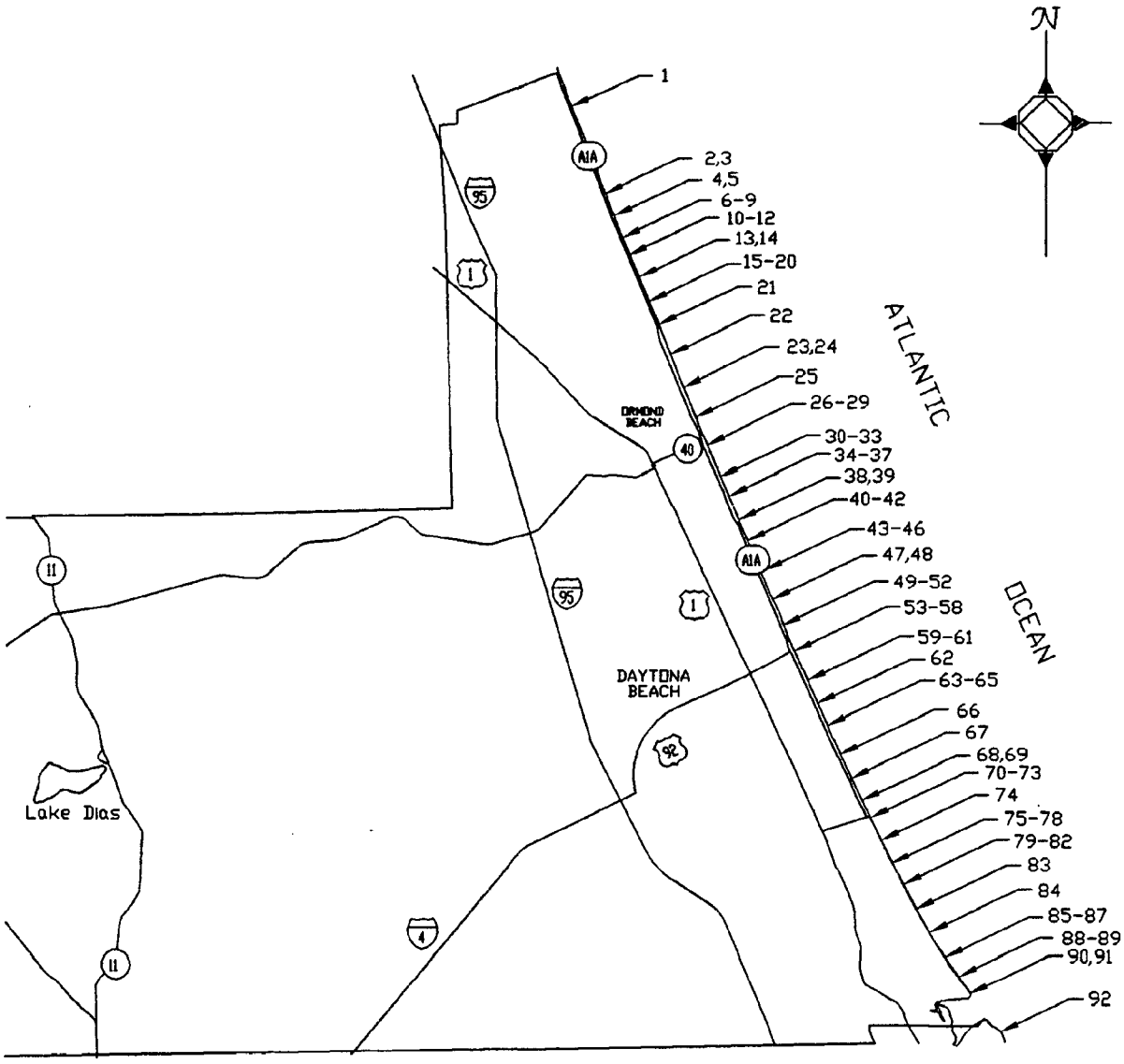

COPYRIGHT FOR THIS MAP IS OWNED BY THE STATE OF FLORIDA, DEPARTMENT OF STATE FOR THE DEPARTMENT OF TRANSPORTATION, STATE TOPOGRAPHIC OFFICE.

BEACHFRONT PROPERTIES UNDER PUBLIC OWNERSHIP
VOLUSIA COUNTY SOUTH

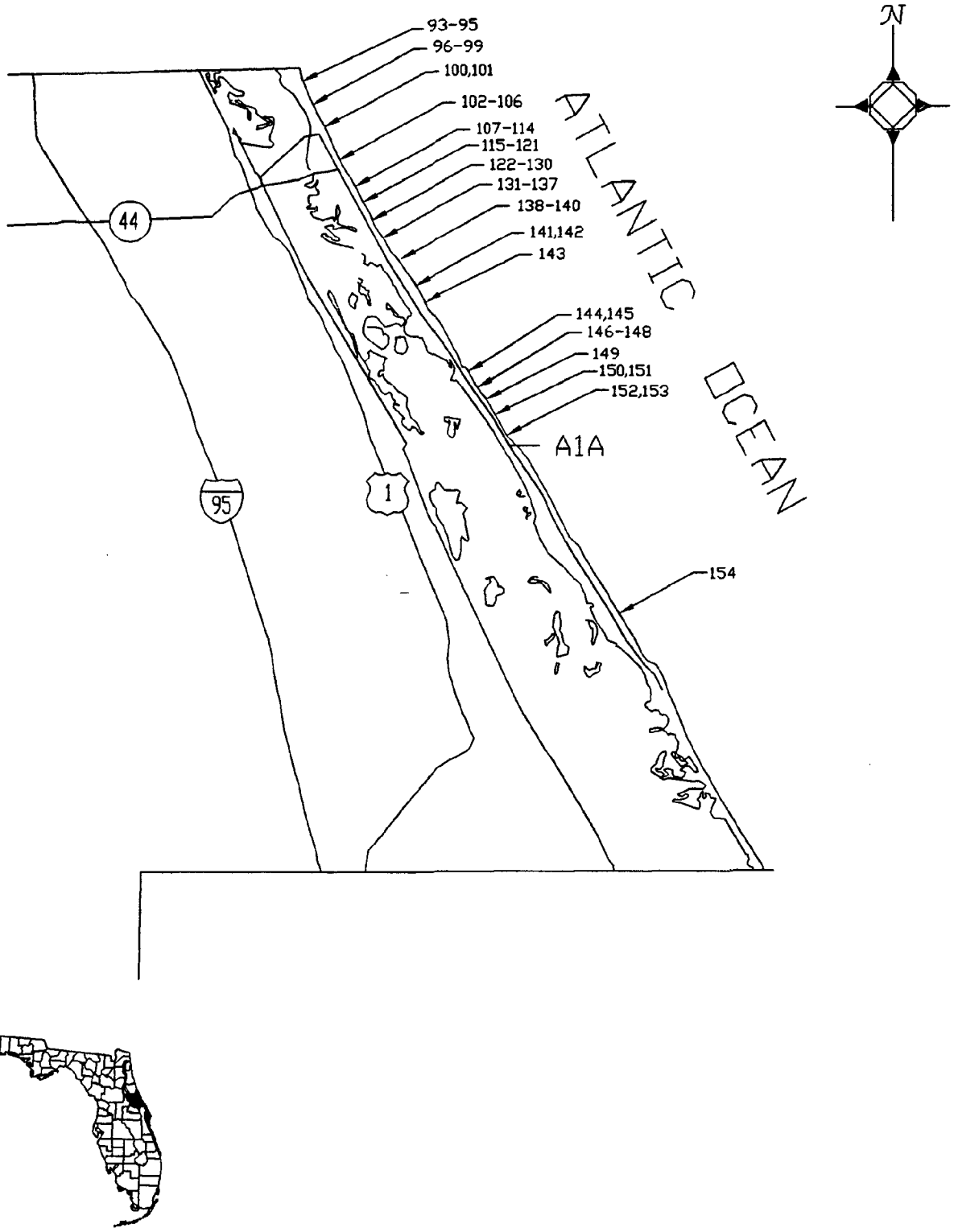

COPYRIGHT FOR THIS MAP IS OWNED BY THE STATE OF FLORIDA, DEPARTMENT OF STATE FOR THE DEPARTMENT OF TRANSPORTATION, STATE TOPOGRAPHIC OFFICE.

BEACHFRONT PROPERTIES UNDER PUBLIC OWNERSHIP
VOLUSIA COUNTY

DBS ID Number: 001.00
Access Name: NORTH PENINSULA STATE REC AREA
Descriptive Location: E OF A1A, NORTH END OF COUNTY
Estimated Beach Frontage:13305 feet
Number of Parking Spaces: 18 Entrance/Parking Fee $
Access Type: PUBLIC PARK

DBS ID Number: 002.00
Access Name: BASS DRIVE
Descriptive Location: E OF OCEAN SHORE BLVD, E OF BASS DRIVE
Estimated Beach Frontage:60 feet
Number of Parking Spaces: 2 Entrance/Parking Fee $
Access Type: STREET END

DBS ID Number: 003.00
Access Name: OCEAN FRONT PARK
Descriptive Location: E OF OCEAN SHORE BLVD, 360' S OF BASS DR
Estimated Beach Frontage:1152 feet
Number of Parking Spaces: 0 Entrance/Parking Fee $
Access Type: UNDEVELOPED LOT(S)

DBS ID Number: 004.00
Access Name: OCEAN AIRE
Descriptive Location: E OF OCEAN SHORE BLVD, & OCEAN AIRE
Estimated Beach Frontage:60 feet
Number of Parking Spaces: 0 Entrance/Parking Fee $
Access Type: UNDEVELOPED LOT(S)

DBS ID Number: 005.00
Access Name: CAPISTRANO DRIVE
Descriptive Location: E OF OCEAN SHORE BLVD, & CAPISTRAND DR
Estimated Beach Frontage:40 feet
Number of Parking Spaces: 0 Entrance/Parking Fee $
Access Type: STREET END

DBS ID Number: 006.00
Access Name: VIA MADRID
Descriptive Location: E OF OCEAN SHORE BLVD, & VIA MADRID
Estimated Beach Frontage:25 feet
Number of Parking Spaces: 0 Entrance/Parking Fee $
Access Type: STREET END

DBS ID Number: 007.00
Access Name: AVALON DRIVE
Descriptive Location: E OF OCEAN SHORE BLVD, & AVALON DR
Estimated Beach Frontage:50 feet
Number of Parking Spaces: 2 Entrance/Parking Fee $
Access Type: STREET END

DBS ID Number: 008.00
Access Name: CAPRI DRIVE
Descriptive Location: E OF OCEAN SHORE BLVD, & CAPRI DR
Estimated Beach Frontage:50 feet
Number of Parking Spaces: 2 Entrance/Parking Fee $
Access Type: STREET END

DBS ID Number: 009.00
Access Name: MARLIN DRIVE
Descriptive Location: E OF OCEAN SHORE BLVD, & MARLIN DR
Estimated Beach Frontage:50 feet
Number of Parking Spaces: 0 Entrance/Parking Fee $
Access Type: STREET END

DBS ID Number: 010.00
Access Name: IMPERIAL HEIGHTS
Descriptive Location: E OF OCEANSHORE BLVD, & IMPERIAL HEIGHTS
Estimated Beach Frontage:50 feet
Number of Parking Spaces: 0 Entrance/Parking Fee $
Access Type: STREET END

DBS ID Number: 011.00
Access Name: SUNNY BEACH DRIVE
Descriptive Location: E OF OCEAN SHORE BLVD & SUNNY BCH DR
Estimated Beach Frontage:50 feet
Number of Parking Spaces: 0 Entrance/Parking Fee $
Access Type: STREET END

DBS ID Number: 012.00
Access Name: SAN JOSE DRIVE
Descriptive Location: E OF OCEAN SHORE BLVD & SAN JOSE DR
Estimated Beach Frontage:44 feet
Number of Parking Spaces: 0 Entrance/Parking Fee $
Access Type: UNDEVELOPED LOT(S)

DBS ID Number: 013.00
Access Name: SUNRISE AVENUE
Descriptive Location: E OF OCEAN SH BLD E EXT OF SUNRISE AVE
Estimated Beach Frontage:54 feet
Number of Parking Spaces: 0 Entrance/Parking Fee $
Access Type: UNDEVELOPED LOT(S)

DBS ID Number: 014.00
Access Name: OCEAN BREEZE CIRCLE
Descriptive Location: OCEAN SHORRE BLVD & OCEAN BREEZE CIRCLE
Estimated Beach Frontage:40 feet
Number of Parking Spaces: 0 Entrance/Parking Fee $
Access Type: STREET END

DBS ID Number: 015.00
Access Name: SANDRA DRIVE
Descriptive Location: E OF OCEAN SHORE BLVD & SANDRA DR
Estimated Beach Frontage:25 feet
Number of Parking Spaces: 0 Entrance/Parking Fee $
Access Type: STREET END

DBS ID Number: 016.00
Access Name: ORMAND-BY-THE-SEA/BICENTENNIAL PARK
Descriptive Location: E TW OF O S BLD B/W SANDRA&110F S BUT.DR
Estimated Beach Frontage:660 feet
Number of Parking Spaces: 62 Entrance/Parking Fee $
Access Type: PUBLIC PARK

DBS ID Number: 017.00
Access Name: RIVOCEAN DRIVE
Descriptive Location: E OF OCEAN SH BLD E EXT OF RIVOCEAN DR
Estimated Beach Frontage:50 feet
Number of Parking Spaces: 0 Entrance/Parking Fee $
Access Type: STREET END

DBS ID Number: 018.00
Access Name: SEABREEZE DRIVE
Descriptive Location: E OF OCEAN SHORE BLVD & SEABREEZE DR
Estimated Beach Frontage:290 feet
Number of Parking Spaces: 2 Entrance/Parking Fee $
Access Type: STREET END

DBS ID Number: 019.00
Access Name: HOLLAND ROAD
Descriptive Location: E OF OCEAN SHORE BLD E EXT OF HOLLAND RD
Estimated Beach Frontage:50 feet
Number of Parking Spaces: 0 Entrance/Parking Fee $
Access Type: STREET END

DBS ID Number: 020.00
Access Name: ROBERTA DRIVE
Descriptive Location: E OF OCEAN SHORE BLVD & ROBERTA RD
Estimated Beach Frontage:50 feet
Number of Parking Spaces: 0 Entrance/Parking Fee $
Access Type: LIFEGUARD STATION

DBS ID Number: 021.00
Access Name: ALAMANDA DRIVE
Descriptive Location: OCEAN SHORE BLVD & ALAMANDA DRIVE
Estimated Beach Frontage:10 feet
Number of Parking Spaces: 0 Entrance/Parking Fee $
Access Type: PEDESTRIAN WALKWAY

DBS ID Number: 022.00
Access Name: BROOKS DRIVE
Descriptive Location: E OF OCEAN SHORE BLVD AND BROOKS DRIVE
Estimated Beach Frontage:10 feet
Number of Parking Spaces: 0 Entrance/Parking Fee $
Management Purpose: Recreation

DBS ID Number: 023.00
Access Name: STANDISH DRIVE
Descriptive Location: E OF OCEAN SH BLD E EXT OF STANDISH DR
Estimated Beach Frontage:40 feet
Number of Parking Spaces: 26 Entrance/Parking Fee $
Access Type: STREET END

DBS ID Number: 024.00
Access Name: AMSDEN DRIVE
Descriptive Location: E OF OCEAN SH BLD E EXT OF AMSDEN DR
Estimated Beach Frontage:30 feet
Number of Parking Spaces: 9 Entrance/Parking Fee $
Access Type: STREET END

DBS ID Number: 025.00
Access Name: NEPTUNE AVENUE
Descriptive Location: E OF OCEAN SH BLD E EXT OF NEPTUNE AVE
Estimated Beach Frontage:50 feet
Number of Parking Spaces: 15 Entrance/Parking Fee $
Access Type: STREET END

DBS ID Number: 026.00
Access Name: OCEAN PLACE
Descriptive Location: E OF OCEAN SH BLD E EXT OF OCEAN PLACE
Estimated Beach Frontage:25 feet
Number of Parking Spaces: 0 Entrance/Parking Fee $
Access Type: STREET END

DBS ID Number: 027.00
Access Name: GRANADA PARK
Descriptive Location: E OF OCEAN SH BLD N OF GRANADA AVE
Estimated Beach Frontage:195 feet
Number of Parking Spaces: 0 Entrance/Parking Fee $
Access Type: PUBLIC PARK

DBS ID Number: 028.00
Access Name: GRANADA AVENUE
Descriptive Location: E END OF GRANADA AVE E OF ATLANTIC AVE
Estimated Beach Frontage:60 feet
Number of Parking Spaces: 0 Entrance/Parking Fee $
Access Type: STREET END

DBS ID Number: 029.00
Access Name: BOSARVEY DRIVE
Descriptive Location: E EXT OF BOSARVEY DR E OF ATLANTIC AVE
Estimated Beach Frontage:25 feet
Number of Parking Spaces: 0 Entrance/Parking Fee $
Access Type: PEDESTRIAN WALKWAY

DBS ID Number: 030.00
Access Name: SEMINOLE AVENUE
Descriptive Location: E OF S ATL AVE E EXT OF SEMINOLE AVE
Estimated Beach Frontage:40 feet
Number of Parking Spaces: 12 Entrance/Parking Fee $
Access Type: STREET END

DBS ID Number: 031.00
Access Name: ARLINGTON WAY
Descriptive Location: ATLANTIC AVENUE, 150′ N OF ARLINGTON
Estimated Beach Frontage:12 feet
Number of Parking Spaces: 0 Entrance/Parking Fee $
Access Type: PEDESTRIAN WALKWAY

DBS ID Number: 032.00
Access Name: ROCKEFELLER DRIVE
Descriptive Location: E OF ATL AVE E END OF ROCKEFELLER DR
Estimated Beach Frontage:40 feet
Number of Parking Spaces: 0 Entrance/Parking Fee $3.00/V
Access Type: STREET END

DBS ID Number: 033.00
Access Name: RIVER BEACH DRIVE
Descriptive Location: E OF S ATL BLD E END RIVERBEACH DR
Estimated Beach Frontage:50 feet
Number of Parking Spaces: 0 Entrance/Parking Fee $3.00/V
Access Type: STREET END

DBS ID Number: 034.00
Access Name: CARDINAL DRIVE (SAN MATEO DR)
Descriptive Location: E OF S ATL AVE E END OF CARDINAL DR
Estimated Beach Frontage:100 feet
Number of Parking Spaces: 4 Entrance/Parking Fee $3.00/V
Access Type: STREET END

DBS ID Number: 035.00
Access Name: MILSAP ROAD
Descriptive Location: E OF S ATL BLD NE OF MILSAP RD
Estimated Beach Frontage:75 feet
Number of Parking Spaces: 8 Entrance/Parking Fee $3.00/V
Access Type: STREET END

DBS ID Number: 036.00
Access Name: HARVARD DRIVE
Descriptive Location: E OF ATL BLD E END OF HARVARD DR
Estimated Beach Frontage:75 feet
Number of Parking Spaces: 56 Entrance/Parking Fee $3.00/V
Access Type: STREET END

DBS ID Number: 037.00
Access Name: PLAZA BOULEVARD
Descriptive Location: E OF S ATL BLD E END OF PLAZA BLD
Estimated Beach Frontage:50 feet
Number of Parking Spaces: 0 Entrance/Parking Fee $3.00/V
Access Type: STREET END

DBS ID Number: 038.00
Access Name: BOYLSTON AVENUE
Descriptive Location: E OF S ATL AVE 138' NE OF BOYLSTON AVE W
Estimated Beach Frontage:50 feet
Number of Parking Spaces: 7 Entrance/Parking Fee $3.00/V
Access Type: STREET END

DBS ID Number: 039.00
Access Name: WILLIAMS AVENUE
Descriptive Location: E OF S ATL AVE E END OF WILLIAMS AVE
Estimated Beach Frontage:60 feet
Number of Parking Spaces: 4 Entrance/Parking Fee $3.00/V
Access Type: STREET END

DBS ID Number: 040.00
Access Name: HARTFORD AVENUE
Descriptive Location: E OF S ATL BLD E END OF HARTFORD AVE
Estimated Beach Frontage:60 feet
Number of Parking Spaces: 6 Entrance/Parking Fee $3.00/V
Access Type: STREET END

DBS ID Number: 041.00
Access Name: SEAVIEW AVENUE
Descriptive Location: E OF S ATL BLD E END SEAVIEW AVE
Estimated Beach Frontage:32 feet
Number of Parking Spaces: 0 Entrance/Parking Fee $3.00/V
Access Type: STREET END

DBS ID Number: 042.00
Access Name: ZELDA BOULEVARD
Descriptive Location: E OF S ATL BLD 155' SE OF ZELDA BLD WEST
Estimated Beach Frontage:43 feet
Number of Parking Spaces: 0 Entrance/Parking Fee $3.00/V
Access Type: STREET END

DBS ID Number: 043.00
Access Name: UNIVERSITY BOULEVARD
Descriptive Location: E OF S ATL BLVD E END OF UNIVERSITY BLVD
Estimated Beach Frontage:60 feet
Number of Parking Spaces: 0 Entrance/Parking Fee $3.00/V
Access Type: STREET END

DBS ID Number: 044.00
Access Name: RIVERVIEW BOULEVARD
Descriptive Location: E OF S ATL BLD E END OF RIVERVIEW BLD
Estimated Beach Frontage:60 feet
Number of Parking Spaces: 0 Entrance/Parking Fee $
Access Type: STREET END

DBS ID Number: 045.00
Access Name: GLENVIEW BOULEVARD
Descriptive Location: E OF S ATL BLD E END OF GLENVIEW BLD
Estimated Beach Frontage:60 feet
Number of Parking Spaces: 11 Entrance/Parking Fee $
Access Type: STREET END

DBS ID Number: 046.00
Access Name: SEABREEZE BOULEVARD
Descriptive Location: E END OF SEABREEZE BLD UNDER HJ E OF A1A
Estimated Beach Frontage:60 feet
Number of Parking Spaces: 0 Entrance/Parking Fee $3.00/V
Access Type: STREET END

DBS ID Number: 047.00
Access Name: OAKRIDGE BOULEVARD
Descriptive Location: E OF OAKRIDGE BLD E OF ATLANTIC AVE
Estimated Beach Frontage:60 feet
Number of Parking Spaces: 0 Entrance/Parking Fee $3.00/V
Access Type: STREET END

DBS ID Number: 048.00
Access Name: OCEAN FRONT PARK
Descriptive Location: S AND E OF OCEAN AVE
Estimated Beach Frontage:1787 feet
Number of Parking Spaces: 139 Entrance/Parking Fee $3.00/V
Access Type: PUBLIC PARK

DBS ID Number: 049.00
Access Name: MAIN STREET
Descriptive Location: E END OF MAIN ST E OF OCEAN AVE
Estimated Beach Frontage:30 feet
Number of Parking Spaces: 0 Entrance/Parking Fee $3.00/V
Access Type: STREET END

DBS ID Number: 050.00
Access Name: MAIN STREET LIFEGUARD STATION
Descriptive Location: 100'S OF MAIN ST E OF OCEAN AVE
Estimated Beach Frontage:48 feet
Number of Parking Spaces: 0 Entrance/Parking Fee $
Access Type: UNDEVELOPED LOT(S)

DBS ID Number: 051.00
Access Name: HARVEY AVENUE
Descriptive Location: E END HARVEY AVE E OF OCEAN AVE
Estimated Beach Frontage:30 feet
Number of Parking Spaces: 0 Entrance/Parking Fee $3.00/V
Access Type: STREET END

DBS ID Number: 052.00
Access Name: KEMP STREET
Descriptive Location: E OF ATLANTIC AVE 300' N OF FIFTH ST
Estimated Beach Frontage:20 feet
Number of Parking Spaces: 0 Entrance/Parking Fee $
Access Type: PEDESTRIAN WALKWAY

DBS ID Number: 053.00
Access Name: INTERNATIONAL SPEEDWAY ST (BROADWAY)
Descriptive Location: E END OF BROADWAY E OF ATLANTIC AVE
Estimated Beach Frontage:70 feet
Number of Parking Spaces: 11 Entrance/Parking Fee $3.00/V
Access Type: STREET END

DBS ID Number: 054.00
Access Name: VERMONT AVENUE
Descriptive Location: E END VERMONT AVE E OF ATLANTIC AVE
Estimated Beach Frontage:40 feet
Number of Parking Spaces: 0 Entrance/Parking Fee $3.00/V
Access Type: STREET END

DBS ID Number: 055.00
Access Name: GOODALL AVENUE
Descriptive Location: N 10'OF E END GOODALL AVE E OF ATLAN.AVE
Estimated Beach Frontage:10 feet
Number of Parking Spaces: 1 Entrance/Parking Fee $
Access Type: PEDESTRIAN WALKWAY

DBS ID Number: 056.00
Access Name: REVILO AVENUE
Descriptive Location: E END OF REVILO AVE E OF ATLANTIC AVE
Estimated Beach Frontage:80 feet
Number of Parking Spaces: 17 Entrance/Parking Fee $
Access Type: STREET END

DBS ID Number: 057.00
Access Name: LENNOX AVENUE
Descriptive Location: E END OF LENNOX AVE E OF ATLANTIC AVE
Estimated Beach Frontage:60 feet
Number of Parking Spaces: 10 Entrance/Parking Fee $3.00/V
Access Type: STREET END

DBS ID Number: 058.00
Access Name: SILVER BEACH BOULEVARD
Descriptive Location: E END OF SILVER BEACH BLD E OF S ATL AVE
Estimated Beach Frontage:33 feet
Number of Parking Spaces: 20 Entrance/Parking Fee $3.00/V
Access Type: STREET END

DBS ID Number: 059.00
Access Name: OCEAN DUNES ROAD
Descriptive Location: E OF OCEAN DUNES RD E OF S ATLANTIC AVE
Estimated Beach Frontage:7 feet
Number of Parking Spaces: 0 Entrance/Parking Fee $
Access Type: PEDESTRIAN WALKWAY

DBS ID Number: 060.00
Access Name: BOTEFUHR AVENUE
Descriptive Location: E OF S ATLANTIC AVE E END BOTEFUHR AVE
Estimated Beach Frontage:50 feet
Number of Parking Spaces: 0 Entrance/Parking Fee $3.00/V
Access Type: STREET END

DBS ID Number: 061.00
Access Name: BROWNING AVENUE
Descriptive Location: E END BROWNING AVE E OF S ATLANTIC AVE
Estimated Beach Frontage:30 feet
Number of Parking Spaces: 0 Entrance/Parking Fee $3.00/V
Access Type: STREET END

DBS ID Number: 062.00
Access Name: MINERVA ROAD
Descriptive Location: E END MINERVA RD E OF S ATLANTIC AVE
Estimated Beach Frontage:30 feet
Number of Parking Spaces: 0 Entrance/Parking Fee $3.00/V
Access Type: STREET END

DBS ID Number: 063.00
Access Name: SEA SPRAY AVENUE
Descriptive Location: 60' S+E OF SEA SPRAY ST E OF S ATL AVE
Estimated Beach Frontage:25 feet
Number of Parking Spaces: 0 Entrance/Parking Fee $
Access Type: PEDESTRIAN WALKWAY

DBS ID Number: 064.00
Access Name: FLORIDA SHORES BOULEVARD
Descriptive Location: E END OF FL SHORES BLD E OF S ATL AVE
Estimated Beach Frontage:72 feet
Number of Parking Spaces: 6 Entrance/Parking Fee $3.00/V
Access Type: STREET END

DBS ID Number: 065.00
Access Name: RICHARDS LANE
Descriptive Location: E EXT OF RICHARDS LN E OF S ATL AVE
Estimated Beach Frontage:25 feet
Number of Parking Spaces: 13 Entrance/Parking Fee $
Access Type: PUBLIC PARK

DBS ID Number: 066.00
Access Name: UNNAMED ACCESS
Descriptive Location: 380' S OF THAMES AVE E OF S ATL AVE
Estimated Beach Frontage:5 feet
Number of Parking Spaces: 0 Entrance/Parking Fee $
Access Type: PEDESTRIAN WALKWAY

DBS ID Number: 067.00
Access Name: VAN AVENUE
Descriptive Location: E END OF VAN AVE E OF S ATLANTIC AVE
Estimated Beach Frontage:50 feet
Number of Parking Spaces: 0 Entrance/Parking Fee $3.00/V
Access Type: STREET END

DBS ID Number: 068.00
Access Name: EL PORTAL STREET (CASCADE TERRACE)
Descriptive Location: 100' S ALMENDARES AVE E OF S ATL AVE
Estimated Beach Frontage:60 feet
Number of Parking Spaces: 22 Entrance/Parking Fee $3.00/V
Access Type: STREET END

DBS ID Number: 069.00
Access Name: SIMPSON STREET PARK
Descriptive Location: E EXT SIMPSON AVE E OF S ATLANTIC AVE
Estimated Beach Frontage:100 feet
Number of Parking Spaces: 16 Entrance/Parking Fee $
Access Type: PUBLIC PARK

DBS ID Number: 070.00
Access Name: DUNLAWTON BOULEVARD
Descriptive Location: E END OF DUNLAWTON BLD E OF S ATL AVE
Estimated Beach Frontage:100 feet
Number of Parking Spaces: 0 Entrance/Parking Fee $3.00/V
Access Type: STREET END

DBS ID Number: 071.00
Access Name: DEMOTT STREET
Descriptive Location: E END DEMOTT ST E OF S ATL AVE
Estimated Beach Frontage:60 feet
Number of Parking Spaces: 21 Entrance/Parking Fee $3.00/V
Access Type: STREET END

DBS ID Number: 072.00
Access Name: DAHLIA STREET
Descriptive Location: E EXT OF DAHLIA ST E OF S ATL AVE
Estimated Beach Frontage:40 feet
Number of Parking Spaces: 0 Entrance/Parking Fee $
Access Type: STREET END

DBS ID Number: 073.00
Access Name: PHILLIS AVENUE
Descriptive Location: E OF S ATL BLVD E EXT OF PHILLIS AVE
Estimated Beach Frontage:40 feet
Number of Parking Spaces: 26 Entrance/Parking Fee $
Access Type: STREET END

DBS ID Number: 074.00
Access Name: EMILIA STREET
Descriptive Location: E OF S ATL BLVD E EXT OF EMILIA AVE
Estimated Beach Frontage:40 feet
Number of Parking Spaces: 0 Entrance/Parking Fee $3.00/V
Access Type: STREET END

DBS ID Number: 075.00
Access Name: MARCELLE AVENUE
Descriptive Location: E OF S ATL BLVD E EXT OF MARCELLE AVE
Estimated Beach Frontage:60 feet
Number of Parking Spaces: 0 Entrance/Parking Fee $
Access Type: PEDESTRIAN WALKWAY

DBS ID Number: 076.00
Access Name: MALLARD STREET
Descriptive Location: E OF S ATL AVE E EXT MALLARD ST
Estimated Beach Frontage:40 feet
Number of Parking Spaces: 0 Entrance/Parking Fee $
Access Type: PEDESTRIAN WALKWAY

DBS ID Number: 077.00
Access Name: HERON STREET
Descriptive Location: E OF S ATL AVE E EXT HERON ST
Estimated Beach Frontage:40 feet
Number of Parking Spaces: 0 Entrance/Parking Fee $
Access Type: PEDESTRIAN WALKWAY

DBS ID Number: 078.00
Access Name: EGRET STREET
Descriptive Location: E OF S ATLANTIC AVE E EXT EGRET ST
Estimated Beach Frontage:40 feet
Number of Parking Spaces: 0 Entrance/Parking Fee $
Access Type: PEDESTRIAN WALKWAY

DBS ID Number: 079.00
Access Name: TORONITA AVENUE
Descriptive Location: E OF S ATL AVE E EXT TORONITA AVE
Estimated Beach Frontage:60 feet
Number of Parking Spaces: 0 Entrance/Parking Fee $3.00/V
Access Type: STREET END

DBS ID Number: 080.00
Access Name: SEAGULL AVENUE
Descriptive Location: E OF S ATL AVE E EXT OF SEAGULL AVE
Estimated Beach Frontage:400 feet
Number of Parking Spaces: 0 Entrance/Parking Fee $
Access Type: PEDESTRIAN WALKWAY

DBS ID Number: 081.00
Access Name: CURLEW STREET
Descriptive Location: E OF S ATL AVE E EXT OF CURLEW ST
Estimated Beach Frontage:40 feet
Number of Parking Spaces: 0 Entrance/Parking Fee $
Access Type: PEDESTRIAN WALKWAY

DBS ID Number: 082.00
Access Name: MAJOR STREET
Descriptive Location: E OF S ATL AVE E EXT OF MAJOR ST
Estimated Beach Frontage:50 feet
Number of Parking Spaces: 0 Entrance/Parking Fee $
Access Type: PEDESTRIAN WALKWAY

DBS ID Number: 083.00
Access Name: OLD CARRIAGE ROAD
Descriptive Location: E OF S ATL AVE E OF OLD CARRIAGE RD
Estimated Beach Frontage:25 feet
Number of Parking Spaces: 0 Entrance/Parking Fee $
Access Type: PEDESTRIAN WALKWAY

DBS ID Number: 084.00
Access Name: OLD TIMER'S BAR (NORTH TURN)
Descriptive Location: E OF S ATL AVE 1710' S OF SEAHAVEN DR
Estimated Beach Frontage:50 feet
Number of Parking Spaces: 0 Entrance/Parking Fee $3.00/V
Access Type: UNDEVELOPED LOT(S)

DBS ID Number: 085.00
Access Name: OCEAN VIEW AVENUE
Descriptive Location: E OF S ATL AVE NE EXT OF OCEAN VIEW AVE
Estimated Beach Frontage:100 feet
Number of Parking Spaces: 0 Entrance/Parking Fee $3.00/V
Access Type: STREET END

DBS ID Number: 086.00
Access Name: GLENVIEW AVENUE
Descriptive Location: E OF S ATL AVE E EXT OF GLENVIEW AVE
Estimated Beach Frontage:50 feet
Number of Parking Spaces: 0 Entrance/Parking Fee $
Access Type: PEDESTRIAN WALKWAY

DBS ID Number: 087.00
Access Name: COLUMET AVENUE
Descriptive Location: E OF S ATL AVE SE EXT OF COLUMET AVE
Estimated Beach Frontage:25 feet
Number of Parking Spaces: 0 Entrance/Parking Fee $
Access Type: PEDESTRIAN WALKWAY

DBS ID Number: 088.00
Access Name: INLET HARBOR DRIVE
Descriptive Location: E OF S ATL DR SE OF INLET HARBOR DR
Estimated Beach Frontage:98 feet
Number of Parking Spaces: 10 Entrance/Parking Fee $
Access Type: UNDEVELOPED LOT(S)

DBS ID Number: 089.00
Access Name: BEACH STREET
Descriptive Location: E OF S ATL BLVD E EXT OF BEACH ST
Estimated Beach Frontage:30 feet
Number of Parking Spaces: 0 Entrance/Parking Fee $3.00/V
Access Type: STREET END

DBS ID Number: 090.00
Access Name: LIGHTHOUSE POINT PARK
Descriptive Location: S END OF S ATL AVE
Estimated Beach Frontage:1810 feet
Number of Parking Spaces: 85 Entrance/Parking Fee $0.50/P
Access Type: PUBLIC PARK

DBS ID Number: 091.00
Access Name: PONCE INLET NORTH JETTY
Descriptive Location: SE END OF LIGHTHOUSE PARK
Estimated Beach Frontage:80 feet
Number of Parking Spaces: 0 Entrance/Parking Fee $0.50/P
Access Type: JETTY

DBS ID Number: 092.00
Access Name: SMYRNA DUNES PARK
Descriptive Location: N+E OF N PENINSULA AVE
Estimated Beach Frontage:3650 feet
Number of Parking Spaces: 40 Entrance/Parking Fee $1.00/V
Access Type: PUBLIC PARK

DBS ID Number: 093.00
Access Name: OCEAN DRIVE
Descriptive Location: E EXT OF OCEAN DR
Estimated Beach Frontage:10 feet
Number of Parking Spaces: 0 Entrance/Parking Fee $
Access Type: PEDESTRIAN WALKWAY

DBS ID Number: 094.00
Access Name: SURF STREET
Descriptive Location: E OF BEACON ST E EXT OF SURF ST
Estimated Beach Frontage:10 feet
Number of Parking Spaces: 0 Entrance/Parking Fee $
Access Type: PEDESTRIAN WALKWAY

DBS ID Number: 095.00
Access Name: CORTEZ STREET
Descriptive Location: E OF N ATL AVE E EXT OF CORTEZ ST
Estimated Beach Frontage:50 feet
Number of Parking Spaces: 0 Entrance/Parking Fee $
Access Type: STREET END

DBS ID Number: 096.00
Access Name: TIDE STREET
Descriptive Location: E OF N ATL AVE E EXT OF TIDE ST
Estimated Beach Frontage:25 feet
Number of Parking Spaces: 0 Entrance/Parking Fee $
Access Type: STREET END

DBS ID Number: 097.00
Access Name: INLET STREET
Descriptive Location: E OF N ATL AVE E EXT OF INLET ST
Estimated Beach Frontage:50 feet
Number of Parking Spaces: 0 Entrance/Parking Fee $
Access Type: STREET END

DBS ID Number: 098.00
Access Name: BEACHWAY AVENUE
Descriptive Location: E OF N ATL AVE E END BEACHWAY AVE
Estimated Beach Frontage:50 feet
Number of Parking Spaces: 0 Entrance/Parking Fee $
Access Type: STREET END

DBS ID Number: 099.00
Access Name: HILLSBORO STREET
Descriptive Location: E OF N ATL AVE E EXT OF HILLSBORO ST
Estimated Beach Frontage:50 feet
Number of Parking Spaces: 0 Entrance/Parking Fee $
Access Type: STREET END

DBS ID Number: 100.00
Access Name: NORTH ATLANTIC AVENUE
Descriptive Location: N ATLANTIC BETW SAPPHIRE & CRAWFORD RD
Estimated Beach Frontage:1245 feet
Number of Parking Spaces: 0 Entrance/Parking Fee $
Access Type: UNDEVELOPED LOT(S)

DBS ID Number: 101.00
Access Name: DUE EAST STREET
Descriptive Location: E OF N ATL AVE E EXT DUE EAST ST
Estimated Beach Frontage:30 feet
Number of Parking Spaces: 0 Entrance/Parking Fee $
Access Type: STREET END

DBS ID Number: 102.00
Access Name: FLAGLER AVENUE
Descriptive Location: E OF S ATL AVE E END OF FLAGLER AVE
Estimated Beach Frontage:30 feet
Number of Parking Spaces: 0 Entrance/Parking Fee $3.00/V
Access Type: STREET END

DBS ID Number: 103.00
Access Name: BUENOS AYRES STREET PARK
Descriptive Location: BUENOS AYRES BTW FLAGLER+COLUMBUS AVES
Estimated Beach Frontage:164 feet
Number of Parking Spaces: 162 Entrance/Parking Fee $
Access Type: PUBLIC PARK

DBS ID Number: 104.00
Access Name: COLUMBUS STREET
Descriptive Location: E OF S ATL AVE E END COLUMBUS ST
Estimated Beach Frontage:50 feet
Number of Parking Spaces: 0 Entrance/Parking Fee $
Access Type: STREET END

DBS ID Number: 105.00
Access Name: OAKWOOD AVENUE
Descriptive Location: E OF S ATL AVE E EXT OF OAKWOOD AVE
Estimated Beach Frontage:50 feet
Number of Parking Spaces: 0 Entrance/Parking Fee $
Access Type: PEDESTRIAN WALKWAY

DBS ID Number: 106.00
Access Name: OCEAN AVENUE
Descriptive Location: E OF S ATL AVE E OF OCEAN AVE
Estimated Beach Frontage:30 feet
Number of Parking Spaces: 0 Entrance/Parking Fee $
Access Type: STREET END

DBS ID Number: 107.00
Access Name: MARALYN AVENUE
Descriptive Location: E OF S ATL AVE E OF MARALYN AVE
Estimated Beach Frontage:50 feet
Number of Parking Spaces: 0 Entrance/Parking Fee $
Access Type: PEDESTRIAN WALKWAY

DBS ID Number: 108.00
Access Name: EAST FIRST AVENUE
Descriptive Location: E OF S ATL AVE E END OF E FIRST AVE
Estimated Beach Frontage:50 feet
Number of Parking Spaces: 0 Entrance/Parking Fee $
Access Type: STREET END

DBS ID Number: 109.00
Access Name: EAST 2ND AVENUE
Descriptive Location: E OF S ATL AVE E END OF E 2ND AVE
Estimated Beach Frontage:50 feet
Number of Parking Spaces: 0 Entrance/Parking Fee $
Access Type: PEDESTRIAN WALKWAY

DBS ID Number: 110.00
Access Name: EAST 3RD AVENUE
Descriptive Location: E OF S ATL AVE E END OF 3RD AVE
Estimated Beach Frontage:50 feet
Number of Parking Spaces: 0 Entrance/Parking Fee $3.00/V
Access Type: STREET END

DBS ID Number: 111.00
Access Name: EAST 4TH AVENUE
Descriptive Location: E OF S ATL AVE E EXT 4TH AVE N OF HO INN
Estimated Beach Frontage:50 feet
Number of Parking Spaces: 0 Entrance/Parking Fee $
Access Type: STREET END

DBS ID Number: 112.00
Access Name: EAST 5TH AVENUE
Descriptive Location: E OF S ATL AVE E END E 5TH AVE
Estimated Beach Frontage:50 feet
Number of Parking Spaces: 2 Entrance/Parking Fee $
Access Type: STREET END

DBS ID Number: 113.00
Access Name: EAST 6TH AVENUE
Descriptive Location: E OF A1A E END OF E 6TH AVE
Estimated Beach Frontage:50 feet
Number of Parking Spaces: 21 Entrance/Parking Fee $
Access Type: STREET END

DBS ID Number: 114.00
Access Name: EAST 7TH AVENUE
Descriptive Location: E OF A1A E END E 7TH AVE
Estimated Beach Frontage:50 feet
Number of Parking Spaces: 2 Entrance/Parking Fee $
Access Type: STREET END

DBS ID Number: 115.00
Access Name: EAST 8TH AVENUE
Descriptive Location: E OF A1A E EXT OF E 8TH AVE
Estimated Beach Frontage:50 feet
Number of Parking Spaces: 2 Entrance/Parking Fee $
Access Type: STREET END

DBS ID Number: 116.00
Access Name: EAST 9TH AVENUE
Descriptive Location: E OF A1A E EXT OF E 9TH AVE
Estimated Beach Frontage:50 feet
Number of Parking Spaces: 1 Entrance/Parking Fee $
Access Type: STREET END

DBS ID Number: 117.00
Access Name: EAST 10TH AVENUE
Descriptive Location: E OF A1A E EXT OF 10TH AVE
Estimated Beach Frontage:50 feet
Number of Parking Spaces: 1 Entrance/Parking Fee $
Access Type: STREET END

DBS ID Number: 118.00
Access Name: EAST 11TH AVENUE
Descriptive Location: E OF A1A E EXT OF E 11TH AVE
Estimated Beach Frontage:50 feet
Number of Parking Spaces: 1 Entrance/Parking Fee $
Access Type: STREET END

DBS ID Number: 119.00
Access Name: EAST 12TH AVENUE
Descriptive Location: E OF A1A E EXT OF E 12TH AVE
Estimated Beach Frontage:50 feet
Number of Parking Spaces: 2 Entrance/Parking Fee $
Access Type: STREET END

DBS ID Number: 120.00
Access Name: EAST 13TH AVENUE
Descriptive Location: E OF A1A E EXT OF E 13TH AVE
Estimated Beach Frontage:50 feet
Number of Parking Spaces: 2 Entrance/Parking Fee $
Access Type: STREET END

DBS ID Number: 121.00
Access Name: NORTH OF 14TH AVE, EAST OF HILL STREET
Descriptive Location: 110' N OF E 14TH AVE
Estimated Beach Frontage:25 feet
Number of Parking Spaces: 0 Entrance/Parking Fee $
Access Type: STREET END

DBS ID Number: 122.00
Access Name: EAST 15TH AVENUE
Descriptive Location: E OF HILL ST 100' S OF E 15TH AVE
Estimated Beach Frontage:25 feet
Number of Parking Spaces: 0 Entrance/Parking Fee $
Access Type: STREET END

DBS ID Number: 123.00
Access Name: EAST 16TH AVENUE
Descriptive Location: E OF HILL ST E END OF E 16TH AVE
Estimated Beach Frontage:50 feet
Number of Parking Spaces: 0 Entrance/Parking Fee $
Access Type: STREET END

DBS ID Number: 124.00
Access Name: EAST 17TH AVENUE
Descriptive Location: E OF HILL ST E EXT OF E 17TH AVE
Estimated Beach Frontage:50 feet
Number of Parking Spaces: 0 Entrance/Parking Fee $
Access Type: STREET END

DBS ID Number: 125.00
Access Name: EAST 18TH AVENUE
Descriptive Location: E OF HILL ST E EXT OF E 18TH AVE
Estimated Beach Frontage:50 feet
Number of Parking Spaces: 0 Entrance/Parking Fee $
Access Type: STREET END

DBS ID Number: 126.00
Access Name: EAST 19TH AVENUE
Descriptive Location: E OF A1A E EXT OF E 19TH AVE
Estimated Beach Frontage:50 feet
Number of Parking Spaces: 2 Entrance/Parking Fee $
Access Type: STREET END

DBS ID Number: 127.00
Access Name: EAST 20TH AVENUE
Descriptive Location: E OF A1A E EXT OF E 20TH AVE
Estimated Beach Frontage:50 feet
Number of Parking Spaces: 0 Entrance/Parking Fee $
Access Type: STREET END

DBS ID Number: 128.00
Access Name: EAST 21ST AVENUE
Descriptive Location: E OF A1A E OF E 21ST AVE
Estimated Beach Frontage:50 feet
Number of Parking Spaces: 0 Entrance/Parking Fee $
Access Type: STREET END

DBS ID Number: 129.00
Access Name: EAST 22ND AVENUE
Descriptive Location: E OF A1A E EXT OF E 22ND AVE
Estimated Beach Frontage:50 feet
Number of Parking Spaces: 0 Entrance/Parking Fee $
Access Type: STREET END

DBS ID Number: 130.00
Access Name: EAST 23RD AVENUE
Descriptive Location: E OF A1A E EXT OF E 23RD AVE
Estimated Beach Frontage:50 feet
Number of Parking Spaces: 2 Entrance/Parking Fee $
Access Type: STREET END

DBS ID Number: 131.00
Access Name: EAST 24TH AVENUE
Descriptive Location: E OF A1A E EXT OF E 24TH AVE
Estimated Beach Frontage:50 feet
Number of Parking Spaces: 2 Entrance/Parking Fee $
Access Type: STREET END

DBS ID Number: 132.00
Access Name: EAST 25TH AVENUE
Descriptive Location: E OF A1A E EXT OF E 25TH AVE
Estimated Beach Frontage:50 feet
Number of Parking Spaces: 0 Entrance/Parking Fee $
Access Type: STREET END

DBS ID Number: 133.00
Access Name: EAST 26TH AVENUE
Descriptive Location: E OF A1A E EXT OF E 26TH AVE
Estimated Beach Frontage:50 feet
Number of Parking Spaces: 0 Entrance/Parking Fee $
Access Type: STREET END

DBS ID Number: 134.00
Access Name: COUNTY BEACH 27TH AVENUE PARK
Descriptive Location: E OF A1A E+S OF E 27TH AVE
Estimated Beach Frontage:350 feet
Number of Parking Spaces: 72 Entrance/Parking Fee $
Access Type: PUBLIC PARK

DBS ID Number: 135.00
Access Name: EAST 28TH AVENUE
Descriptive Location: E OF A1A E END OF E 28TH AVE
Estimated Beach Frontage:50 feet
Number of Parking Spaces: 0 Entrance/Parking Fee $
Access Type: STREET END

DBS ID Number: 136.00
Access Name: EAST 29TH AVENUE
Descriptive Location: E OF A1A E END OF E 29TH AVE S POINT E C
Estimated Beach Frontage:50 feet
Number of Parking Spaces: 0 Entrance/Parking Fee $
Access Type: STREET END

DBS ID Number: 137.00
Access Name: SANDPIPER
Descriptive Location: E OF A1A 230' S E 30TH AVE N OF M TIDE C
Estimated Beach Frontage:50 feet
Number of Parking Spaces: 2 Entrance/Parking Fee $
Access Type: STREET END

DBS ID Number: 138.00
Access Name: MATTHEWS AVENUE
Descriptive Location: E OF A1A E END OF MATTHEWS AVE
Estimated Beach Frontage:50 feet
Number of Parking Spaces: 0 Entrance/Parking Fee $
Access Type: STREET END

DBS ID Number: 139.00
Access Name: OYSTER QUAY
Descriptive Location: E OF A1A E END OF OYSTER QUAY RD
Estimated Beach Frontage:50 feet
Number of Parking Spaces: 0 Entrance/Parking Fee $
Access Type: STREET END

DBS ID Number: 140.00
Access Name: FLORAL AVENUE
Descriptive Location: E OF A1A 70' S OF SEA WOODS BLVD
Estimated Beach Frontage:50 feet
Number of Parking Spaces: 0 Entrance/Parking Fee $
Access Type: UNDEVELOPED LOT(S)

DBS ID Number: 141.00
Access Name: HILES BOULEVARD
Descriptive Location: E OF A1A E END OF HILES BLVD
Estimated Beach Frontage:66 feet
Number of Parking Spaces: 0 Entrance/Parking Fee $3.00/V
Access Type: STREET END

DBS ID Number: 142.00
Access Name: GENERAL CLYDE MANN
Descriptive Location: E OF VAN KLEECH DR 720' S OF HILES BLD
Estimated Beach Frontage:20 feet
Number of Parking Spaces: 0 Entrance/Parking Fee $
Access Type: PEDESTRIAN WALKWAY

DBS ID Number: 143.00
Access Name: WATTS DRIVE
Descriptive Location: E OF VAN KLEECH DR S+E EXT OF WATTS DR
Estimated Beach Frontage:20 feet
Number of Parking Spaces: 0 Entrance/Parking Fee $
Access Type: PEDESTRIAN WALKWAY

DBS ID Number: 144.00
Access Name: CROAKER AVENUE
Descriptive Location: E OF ATL AVE 550' S OF SPLIT ATL& TRT RD
Estimated Beach Frontage:50 feet
Number of Parking Spaces: 0 Entrance/Parking Fee $
Access Type: STREET END

DBS ID Number: 145.00
Access Name: EAST DOLPHIN AVENUE
Descriptive Location: E OF ATL AVE E EXT OF E DOLPHIN AVE
Estimated Beach Frontage:50 feet
Number of Parking Spaces: 0 Entrance/Parking Fee $
Access Type: STREET END

DBS ID Number: 146.00
Access Name: DRUM AVENUE
Descriptive Location: E OF ATL AVE E EXT OF DRUM AVE
Estimated Beach Frontage:50 feet
Number of Parking Spaces: 0 Entrance/Parking Fee $
Access Type: STREET END

DBS ID Number: 147.00
Access Name: FLOUNDER AVENUE
Descriptive Location: E OF ATL AVE E EXT OF FLOUNDER AVE
Estimated Beach Frontage:50 feet
Number of Parking Spaces: 0 Entrance/Parking Fee $
Access Type: STREET END

DBS ID Number: 148.00
Access Name: GROUPER AVENUE
Descriptive Location: E OF ATLANTIC AVE E EXT OF GROUPER AVE
Estimated Beach Frontage:50 feet
Number of Parking Spaces: 0 Entrance/Parking Fee $
Access Type: STREET END

DBS ID Number: 149.00
Access Name: BETHUNE BEACH PARK
Descriptive Location: E OF ATL AVE S OF KINGFISH AVE
Estimated Beach Frontage:800 feet
Number of Parking Spaces: 63 Entrance/Parking Fee $
Access Type: PUBLIC PARK

DBS ID Number: 150.00
Access Name: POMPANO AVENUE
Descriptive Location: E OF ATL AVE E EXT OF POMPANO AVE
Estimated Beach Frontage:50 feet
Number of Parking Spaces: 0 Entrance/Parking Fee $
Access Type: STREET END

DBS ID Number: 151.00
Access Name: SHEEPSHEAD AVENUE
Descriptive Location: E OF ATL AVE E EXT OF SHEEPSHEAD AVE
Estimated Beach Frontage:50 feet
Number of Parking Spaces: 0 Entrance/Parking Fee $
Access Type: STREET END

DBS ID Number: 152.00
Access Name: STARFISH AVENUE
Descriptive Location: E OF ATL AVE E EXT OF STARFISH AVE
Estimated Beach Frontage:50 feet
Number of Parking Spaces: 0 Entrance/Parking Fee $
Access Type: STREET END

DBS ID Number: 153.00
Access Name: TROUT AVENUE
Descriptive Location: E OF ATL AVE E EXT OF TROUT AVE
Estimated Beach Frontage:50 feet
Number of Parking Spaces: 0 Entrance/Parking Fee $
Access Type: STREET END

DBS ID Number: 154.00
Access Name: CANAVERAL NATIONAL SEASHORE APOLLO BEACH
Descriptive Location: S END OF A1A
Estimated Beach Frontage:63518 feet
Number of Parking Spaces: 159 Entrance/Parking Fee $
Access Type: PUBLIC PARK

BEACHFRONT PROPERTIES UNDER PUBLIC OWNERSHIP
VOLUSIA COUNTY

Run Date: 12/30/93
Page: 1

ID# Access Name	Parking/Entry Fee	Parking Available	Handicap Parking	Dune Walkovers	Restrooms	Showers	Potable Water	Picnic Tables	Shelters	Concessions	Lifeguard
001.00 NORTH PENINSULA STATE REC AREA		*									
002.00 BASS DRIVE		*		*							
003.00 OCEAN FRONT PARK				*					*		
004.00 OCEAN AIRE				*							
005.00 CAPISTRANO DRIVE				*							
006.00 VIA MADRID											
007.00 AVALON DRIVE		*		*							
008.00 CAPRI DRIVE		*		*							
009.00 MARLIN DRIVE				*							
010.00 IMPERIAL HEIGHTS				*							
011.00 SUNNY BEACH DRIVE				*							
012.00 SAN JOSE DRIVE				*							

BEACHFRONT PROPERTIES UNDER PUBLIC OWNERSHIP
VOLUSIA COUNTY

Run Date: 12/30/93
Page: 2

ID# Access Name	Parking/Entry Fee	Parking Available	Handicap Parking	Dune Walkovers	Restrooms	Showers	Potable Water	Picnic Tables	Shelters	Concessions	Lifeguard
013.00 SUNRISE AVENUE				*							
014.00 OCEAN BREEZE CIRCLE				*							
015.00 SANDRA DRIVE				*							
016.00 ORMAND-BY-THE-SEA/BICENTENNIAL PAR		*		*	*			*	*		
017.00 RIVOCEAN DRIVE				*							
018.00 SEABREEZE DRIVE		*		*							
019.00 HOLLAND ROAD											
020.00 ROBERTA DRIVE											*
021.00 ALAMANDA DRIVE											
022.00 BROOKS DRIVE				*							
023.00 STANDISH DRIVE		*				*	*				
024.00 AMSDEN DRIVE		*				*	*				

BEACHFRONT PROPERTIES UNDER PUBLIC OWNERSHIP
VOLUSIA COUNTY

Run Date: 12/30/93

ID# Access Name	Parking/Entry Fee	Parking Available	Handicap Parking	Dune Walkovers	Restrooms	Showers	Potable Water	Picnic Tables	Shelters	Concessions	Lifeguard
025.00 NEPTUNE AVENUE		*				*	*				
026.00 OCEAN PLACE											
027.00 GRANADA PARK					*	*		*	*		
028.00 GRANADA AVENUE											*
029.00 BOSARVEY DRIVE				*							
030.00 SEMINOLE AVENUE		*									
031.00 ARLINGTON WAY				*							
032.00 ROCKEFELLER DRIVE	*										
033.00 RIVER BEACH DRIVE	*					*	*				
034.00 CARDINAL DRIVE (SAN MATEO DR)	*	*			*	*	*				*
035.00 MILSAP ROAD	*	*			*	*	*				
036.00 HARVARD DRIVE	*	*				*	*				

BEACHFRONT PROPERTIES UNDER PUBLIC OWNERSHIP
VOLUSIA COUNTY

Run Date: 12/30/93
Page: 4

ID# Access Name	Parking/Entry Fee	Parking Available	Handicap Parking	Dune Walkovers	Restrooms	Showers	Potable Water	Picnic Tables	Shelters	Concessions	Lifeguard
037.00 PLAZA BOULEVARD	*										*
038.00 BOYLSTON AVENUE	*	*			*	*	*				
039.00 WILLIAMS AVENUE	*	*				*	*				
040.00 HARTFORD AVENUE	*	*				*	*				
041.00 SEAVIEW AVENUE	*					*	*				
042.00 ZELDA BOULEVARD	*					*	*				
043.00 UNIVERSITY BOULEVARD	*					*	*				
044.00 RIVERVIEW BOULEVARD				*	*	*	*				
045.00 GLENVIEW BOULEVARD		*	*	*	*	*	*	*			
046.00 SEABREEZE BOULEVARD	*										*
047.00 OAKRIDGE BOULEVARD	*				*	*	*				
048.00 OCEAN FRONT PARK	*	*	*		*	*	*			*	*

BEACHFRONT PROPERTIES UNDER PUBLIC OWNERSHIP
VOLUSIA COUNTY

Run Date: 12/30/93
Page: 5

ID# Access Name	Parking/Entry Fee	Parking Available	Handicap Parking	Dune Walkovers	Restrooms	Showers	Potable Water	Picnic Tables	Shelters	Concessions	Lifeguard
049.00 MAIN STREET	*										
050.00 MAIN STREET LIFEGUARD STATION					*						
051.00 HARVEY AVENUE	*					*	*				
052.00 KEMP STREET											
053.00 INTERNATIONAL SPEEDWAY ST (BROADW	*	*				*	*				*
054.00 VERMONT AVENUE	*										
055.00 GOODALL AVENUE		*		*							
056.00 REVILO AVENUE		*	*	*	*	*		*			
057.00 LENNOX AVENUE	*	*				*	*				
058.00 SILVER BEACH BOULEVARD	*	*			*	*	*				*
059.00 OCEAN DUNES ROAD											
060.00 BOTEFUHR AVENUE	*										*

BEACHFRONT PROPERTIES UNDER PUBLIC OWNERSHIP
VOLUSIA COUNTY

Run Date: 12/30/93

ID# Access Name	Parking/Entry Fee	Parking Available	Handicap Parking	Dune Walkovers	Restrooms	Showers	Potable Water	Picnic Tables	Shelters	Concessions	Lifeguard
061.00 BROWNING AVENUE	*										
062.00 MINERVA ROAD	*										*
063.00 SEA SPRAY AVENUE				*						*	
064.00 FLORIDA SHORES BOULEVARD	*	*									
065.00 RICHARDS LANE		*	*	*	*	*	*	*			
066.00 UNNAMED ACCESS											
067.00 VAN AVENUE	*										
068.00 EL PORTAL STREET (CASCADE TERRACE)	*	*									
069.00 SIMPSON STREET PARK		*	*	*	*	*	*	*			
070.00 DUNLAWTON BOULEVARD	*										
071.00 DEMOTT STREET	*	*	*								
072.00 DAHLIA STREET				*							

BEACHFRONT PROPERTIES UNDER PUBLIC OWNERSHIP
VOLUSIA COUNTY

Run Date: 12/30/93
Page: 7

ID# Access Name	Parking/Entry Fee	Parking Available	Handicap Parking	Dune Walkovers	Restrooms	Showers	Potable Water	Picnic Tables	Shelters	Concessions	Lifeguard
073.00 PHILLIS AVENUE		*	*	*		*					
074.00 EMILIA STREET	*										
075.00 MARCELLE AVENUE				*							
076.00 MALLARD STREET				*							
077.00 HERON STREET				*							
078.00 EGRET STREET				*							
079.00 TORONITA AVENUE	*										
080.00 SEAGULL AVENUE				*							
081.00 CURLEW STREET				*							
082.00 MAJOR STREET				*							
083.00 OLD CARRIAGE ROAD				*							
084.00 OLD TIMER'S BAR (NORTH TURN)	*										

BEACHFRONT PROPERTIES UNDER PUBLIC OWNERSHIP
VOLUSIA COUNTY

Run Date: 12/30/93
Page: 8

ID# Access Name	Parking/Entry Fee	Parking Available	Handicap Parking	Dune Walkovers	Restrooms	Showers	Potable Water	Picnic Tables	Shelters	Concessions	Lifeguard
085.00 OCEAN VIEW AVENUE	*										
086.00 GLENVIEW AVENUE				*							
087.00 COLUMET AVENUE				*							
088.00 INLET HARBOR DRIVE		*	*	*							
089.00 BEACH STREET	*										
090.00 LIGHTHOUSE POINT PARK	*	*	*	*	*	*	*	*	*	*	*
091.00 PONCE INLET NORTH JETTY	*			*							
092.00 SMYRNA DUNES PARK	*	*	*	*	*	*	*	*	*		*
093.00 OCEAN DRIVE				*							
094.00 SURF STREET				*							
095.00 CORTEZ STREET				*							
096.00 TIDE STREET											

BEACHFRONT PROPERTIES UNDER PUBLIC OWNERSHIP
VOLUSIA COUNTY

Run Date: 12/30/93
Page: 9

ID# Access Name	Parking/Entry Fee	Parking Available	Handicap Parking	Dune Walkovers	Restrooms	Showers	Potable Water	Picnic Tables	Shelters	Concessions	Lifeguard
097.00 INLET STREET											
098.00 BEACHWAY AVENUE											
099.00 HILLSBORO STREET				*							
100.00 NORTH ATLANTIC AVENUE											
101.00 DUE EAST STREET				*							
102.00 FLAGLER AVENUE	*										
103.00 BUENOS AYRES STREET PARK		*	*		*	*	*	*			*
104.00 COLUMBUS STREET											
105.00 OAKWOOD AVENUE				*							
106.00 OCEAN AVENUE				*		*				*	
107.00 MARALYN AVENUE											
108.00 EAST FIRST AVENUE											

BEACHFRONT PROPERTIES UNDER PUBLIC OWNERSHIP
VOLUSIA COUNTY

Run Date: 12/30/93
Page: 10

ID# Access Name	Parking/Entry Fee	Parking Available	Handicap Parking	Dune Walkovers	Restrooms	Showers	Potable Water	Picnic Tables	Shelters	Concessions	Lifeguard
109.00 EAST 2ND AVENUE											
110.00 EAST 3RD AVENUE	*					*	*				
111.00 EAST 4TH AVENUE											
112.00 EAST 5TH AVENUE		*									
113.00 EAST 6TH AVENUE		*								*	
114.00 EAST 7TH AVENUE		*									*
115.00 EAST 8TH AVENUE		*		*							
116.00 EAST 9TH AVENUE		*									
117.00 EAST 10TH AVENUE		*		*							
118.00 EAST 11TH AVENUE		*									
119.00 EAST 12TH AVENUE		*		*							
120.00 EAST 13TH AVENUE		*									

BEACHFRONT PROPERTIES UNDER PUBLIC OWNERSHIP
VOLUSIA COUNTY

Run Date: 12/30/93
Page: 11

ID# Access Name	Parking/Entry Fee	Parking Available	Handicap Parking	Dune Walkovers	Restrooms	Showers	Potable Water	Picnic Tables	Shelters	Concessions	Lifeguard
121.00 NORTH OF 14TH AVE, EAST OF HILL ST				*							
122.00 EAST 15TH AVENUE				*							
123.00 EAST 16TH AVENUE											
124.00 EAST 17TH AVENUE											
125.00 EAST 18TH AVENUE				*							
126.00 EAST 19TH AVENUE		*									
127.00 EAST 20TH AVENUE				*							
128.00 EAST 21ST AVENUE											
129.00 EAST 22ND AVENUE											
130.00 EAST 23RD AVENUE		*									
131.00 EAST 24TH AVENUE		*		*							
132.00 EAST 25TH AVENUE											

BEACHFRONT PROPERTIES UNDER PUBLIC OWNERSHIP
VOLUSIA COUNTY

Run Date: 12/30/93
Page: 12

ID# Access Name	Parking/Entry Fee	Parking Available	Handicap Parking	Dune Walkovers	Restrooms	Showers	Potable Water	Picnic Tables	Shelters	Concessions	Lifeguard
133.00 EAST 26TH AVENUE											
134.00 COUNTY BEACH 27TH AVENUE PARK		*			*	*		*	*		*
135.00 EAST 28TH AVENUE											
136.00 EAST 29TH AVENUE											
137.00 SANDPIPER		*		*							
138.00 MATTHEWS AVENUE				*							
139.00 OYSTER QUAY				*							
140.00 FLORAL AVENUE				*							
141.00 HILES BOULEVARD	*										
142.00 GENERAL CLYDE MANN				*							
143.00 WATTS DRIVE				*							
144.00 CROAKER AVENUE				*							

BEACHFRONT PROPERTIES UNDER PUBLIC OWNERSHIP
VOLUSIA COUNTY

Run Date: 12/30/93
Page: 13

ID# Access Name	Parking/Entry Fee	Parking Available	Handicap Parking	Dune Walkovers	Restrooms	Showers	Potable Water	Picnic Tables	Shelters	Concessions	Lifeguard
145.00 EAST DOLPHIN AVENUE											
146.00 DRUM AVENUE				*							
147.00 FLOUNDER AVENUE				*							
148.00 GROUPER AVENUE											
149.00 BETHUNE BEACH PARK		*		*	*	*	*	*	*		*
150.00 POMPANO AVENUE				*							
151.00 SHEEPSHEAD AVENUE				*							
152.00 STARFISH AVENUE				*							
153.00 TROUT AVENUE											
154.00 CANAVERAL NATIONAL SEASHORE APOLL		*	*	*	*						

BEACHFRONT PROPERTIES UNDER PUBLIC OWNERSHIP
BREVARD COUNTY NORTH

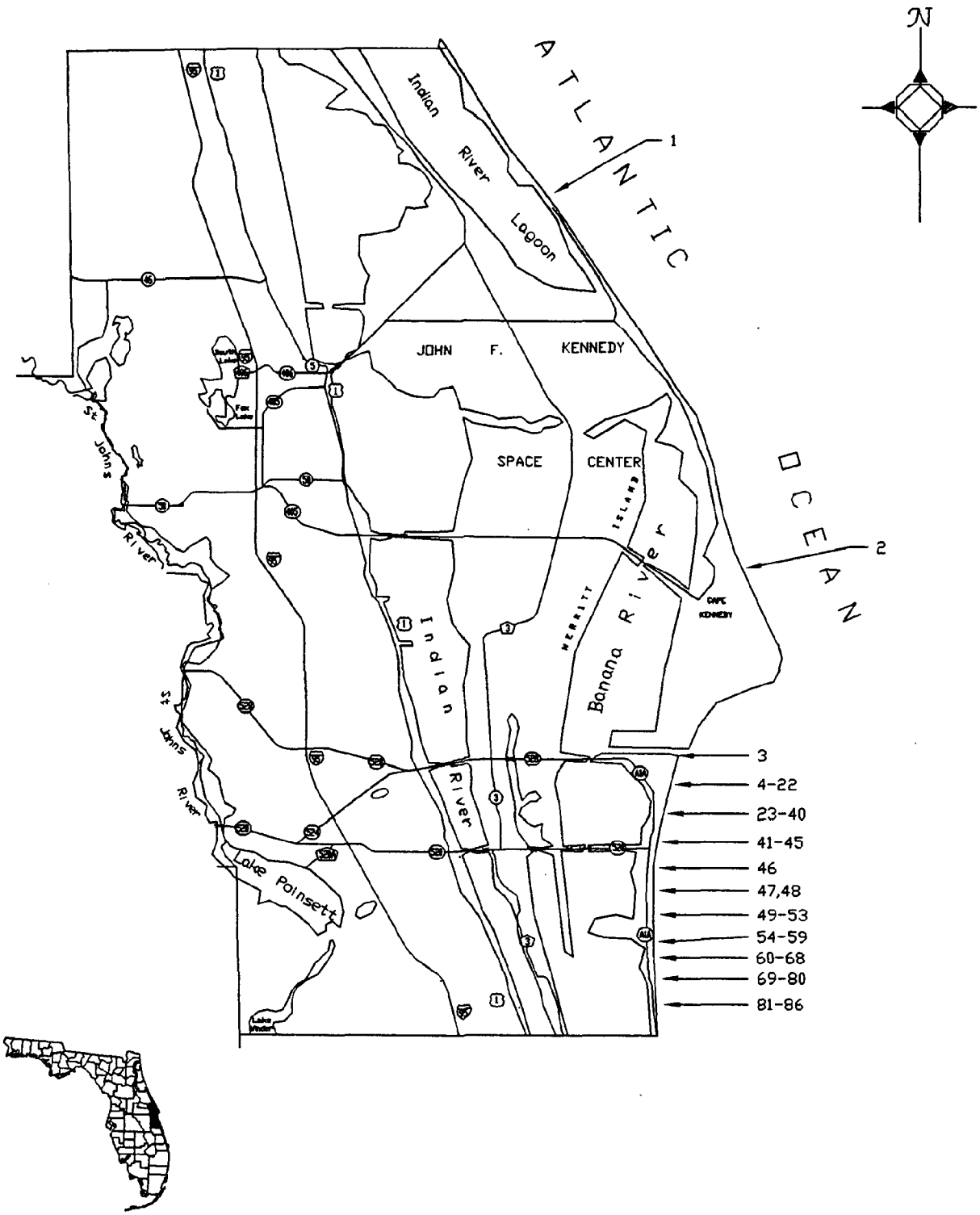

COPYRIGHT FOR THIS MAP IS OWNED BY THE STATE OF FLORIDA, DEPARTMENT OF STATE FOR THE DEPARTMENT OF TRANSPORTATION, STATE TOPOGRAPHIC OFFICE.

BEACHFRONT PROPERTIES UNDER PUBLIC OWNERSHIP
BREVARD COUNTY SOUTH

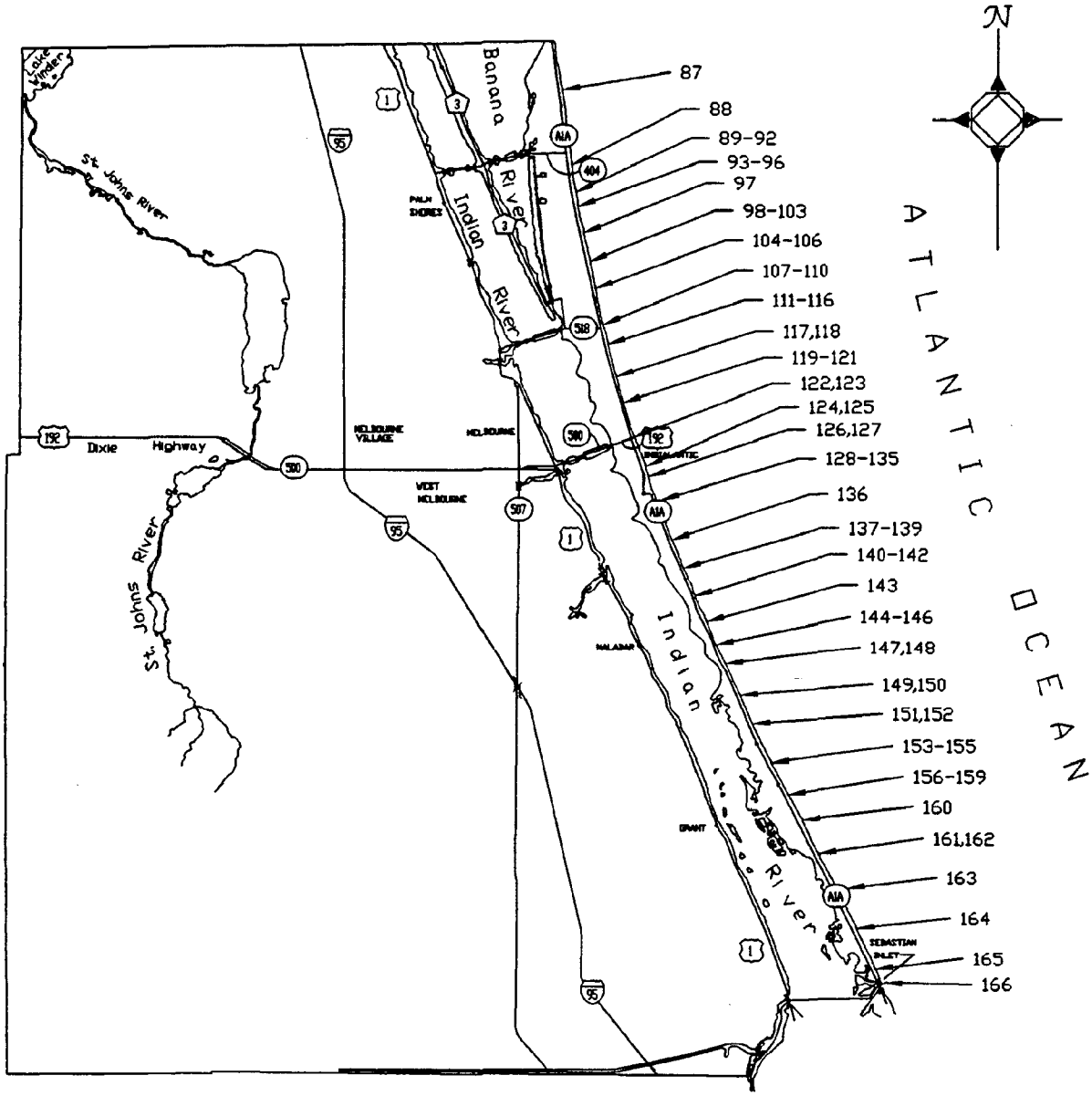

COPYRIGHT FOR THIS MAP IS OWNED BY THE STATE OF FLORIDA, DEPARTMENT OF STATE FOR THE DEPARTMENT OF TRANSPORTATION, STATE TOPOGRAPHIC OFFICE.

BEACHFRONT PROPERTIES UNDER PUBLIC OWNERSHIP
BREVARD COUNTY

DBS ID Number: 001.00
Access Name: CANVERAL NATIONAL SEASHORE
Descriptive Location: NE-BREVARD COUNTY
Estimated Beach Frontage:61870 feet
Number of Parking Spaces: 1094 Entrance/Parking Fee $
Access Type: PUBLIC PARK

DBS ID Number: 002.00
Access Name: KENNEDY SPACE CENTER
Descriptive Location:
Estimated Beach Frontage:105600 feet
Number of Parking Spaces: 0 Entrance/Parking Fee $
Access Type: LAUNCH FACILITY

DBS ID Number: 003.00
Access Name: JETTY PARK
Descriptive Location: N END OF ATLANTIC AVENUE
Estimated Beach Frontage:980 feet
Number of Parking Spaces: 56 Entrance/Parking Fee $1.00/D
Access Type: PUBLIC PARK

DBS ID Number: 004.00
Access Name: UNNAMED ACCESS
Descriptive Location: RIDGE ROAD, SOUTH OF SURF DRIVE
Estimated Beach Frontage:20 feet
Number of Parking Spaces: 0 Entrance/Parking Fee $
Access Type: PEDESTRIAN WALKWAY

DBS ID Number: 005.00
Access Name: CHANDLER PARK
Descriptive Location: E OF RIDGEWOOD AVE., N OF WASHINGTON AVE
Estimated Beach Frontage:388 feet
Number of Parking Spaces: 79 Entrance/Parking Fee $1.00/D
Access Type: PUBLIC PARK

DBS ID Number: 006.00
Access Name: WASHINGTON AVENUE
Descriptive Location: E OF RIDGEWOOD AVE, E END OF WASHINGTON
Estimated Beach Frontage:40 feet
Number of Parking Spaces: 10 Entrance/Parking Fee $
Access Type: STREET END

DBS ID Number: 007.00
Access Name: ADAMS AVENUE
Descriptive Location: E OF RIDGEWOOD AVE, E END OF ADAMS AVE
Estimated Beach Frontage:48 feet
Number of Parking Spaces: 8 Entrance/Parking Fee $
Access Type: STREET END

DBS ID Number: 008.00
Access Name: JEFFERSON AVENUE
Descriptive Location: E OF RIDGEWOOD AVE, E END OF JEFFERSON
Estimated Beach Frontage:48 feet
Number of Parking Spaces: 9 Entrance/Parking Fee $
Access Type: STREET END

DBS ID Number: 009.00
Access Name: MADISON AVENUE
Descriptive Location: E OF RIDGEWOOD AVE, E END OF MADISON AVE
Estimated Beach Frontage:48 feet
Number of Parking Spaces: 14 Entrance/Parking Fee $
Access Type: STREET END

DBS ID Number: 010.00
Access Name: MONROE AVENUE
Descriptive Location: E OF RIDGEWOOD AVE, E END OF MONROE AVE
Estimated Beach Frontage:48 feet
Number of Parking Spaces: 15 Entrance/Parking Fee $
Access Type: STREET END

DBS ID Number: 011.00
Access Name: JACKSON AVENUE
Descriptive Location: E OF RIDGEWOOD AVE, E END OF JACKSON AVE
Estimated Beach Frontage:48 feet
Number of Parking Spaces: 17 Entrance/Parking Fee $
Access Type: STREET END

DBS ID Number: 012.00
Access Name: HARRISON AVENUE
Descriptive Location: E OF RIDGEWOOD AVE, E END OF HARRISON AV
Estimated Beach Frontage:48 feet
Number of Parking Spaces: 14 Entrance/Parking Fee $
Access Type: STREET END

DBS ID Number: 013.00
Access Name: TYLER AVENUE
Descriptive Location: E OF RIDGEWOOD AVE, E END OF TYLER AVE
Estimated Beach Frontage:48 feet
Number of Parking Spaces: 17 Entrance/Parking Fee $
Access Type: STREET END

DBS ID Number: 014.00
Access Name: POLK AVENUE
Descriptive Location: E OF RIDGEWOOD AVE, E END OF POLK AVE
Estimated Beach Frontage:48 feet
Number of Parking Spaces: 8 Entrance/Parking Fee $
Access Type: STREET END

DBS ID Number: 015.00
Access Name: TAYLOR AVENUE
Descriptive Location: E OF RIDGEWOOD AVE, E END OF TAYLOR AVE
Estimated Beach Frontage:48 feet
Number of Parking Spaces: 14 Entrance/Parking Fee $
Access Type: STREET END

DBS ID Number: 016.00
Access Name: FILLMORE AVENUE
Descriptive Location: E OF RIDGEWOOD AVE,E END OF FILLMORE AVE
Estimated Beach Frontage:48 feet
Number of Parking Spaces: 13 Entrance/Parking Fee $
Access Type: STREET END

DBS ID Number: 017.00
Access Name: PIERCE AVENUE
Descriptive Location: E OF RIDGEWOOD AVE, E END OF PIERCE AVE
Estimated Beach Frontage:48 feet
Number of Parking Spaces: 14 Entrance/Parking Fee $
Access Type: STREET END

DBS ID Number: 018.00
Access Name: BUCHANON AVENUE
Descriptive Location: E OF RIDGEWOOD AVE, E END OF BUCHANON AV
Estimated Beach Frontage:48 feet
Number of Parking Spaces: 13 Entrance/Parking Fee $
Access Type: STREET END

DBS ID Number: 019.00
Access Name: LINCOLN AVENUE
Descriptive Location: E OF RIDGEWOOD AVE, E END OF LINCOLN AVE
Estimated Beach Frontage:48 feet
Number of Parking Spaces: 9 Entrance/Parking Fee $
Access Type: STREET END

DBS ID Number: 020.00
Access Name: JOHNSON AVENUE
Descriptive Location: E OF RIDGEWOOD AVE, E END OF JOHNSON AVE
Estimated Beach Frontage:48 feet
Number of Parking Spaces: 10 Entrance/Parking Fee $
Access Type: STREET END

DBS ID Number: 021.00
Access Name: GRANT AVENUE
Descriptive Location: E OF RIDGEWOOD AVE, E END OF GRANT AVE
Estimated Beach Frontage:48 feet
Number of Parking Spaces: 0 Entrance/Parking Fee $
Access Type: STREET END

DBS ID Number: 022.00
Access Name: HAYES AVENUE
Descriptive Location: E OF RIDGEWOOD AVE, E END OF HAYES AVE
Estimated Beach Frontage:48 feet
Number of Parking Spaces: 7 Entrance/Parking Fee $
Access Type: STREET END

DBS ID Number: 023.00
Access Name: GARFIELD AVENUE
Descriptive Location: E OF RIDGEWOOD AVE, E END OF GARFIELD
Estimated Beach Frontage:48 feet
Number of Parking Spaces: 3 Entrance/Parking Fee $
Access Type: STREET END

DBS ID Number: 024.00
Access Name: ARTHUR AVENUE
Descriptive Location: E OF RIDGEWOOD AVE, E END OF ARTHUR AVE
Estimated Beach Frontage:48 feet
Number of Parking Spaces: 6 Entrance/Parking Fee $
Access Type: STREET END

DBS ID Number: 025.00
Access Name: AZURE LANE NORTH
Descriptive Location: E OF AZURE LANE, E OF AZURE LANE NORTH
Estimated Beach Frontage:5 feet
Number of Parking Spaces: 0 Entrance/Parking Fee $
Access Type: PEDESTRIAN WALKWAY

DBS ID Number: 026.00
Access Name: MCKINLEY AVENUE
Descriptive Location: E OF AZURE LANE, E OF MCKINLEY AVE
Estimated Beach Frontage:50 feet
Number of Parking Spaces: 0 Entrance/Parking Fee $
Access Type: STREET END

DBS ID Number: 027.00
Access Name: MERIDIAN AVENUE
Descriptive Location: E OF AZURE LANE, E OF MERIDIAN AVE
Estimated Beach Frontage:5 feet
Number of Parking Spaces: 0 Entrance/Parking Fee $
Access Type: PEDESTRIAN WALKWAY

DBS ID Number: 028.00
Access Name: TAFT AVENUE
Descriptive Location: E OF AZURE LANE, E END OF TAFT AVE
Estimated Beach Frontage:48 feet
Number of Parking Spaces: 4 Entrance/Parking Fee $
Access Type: STREET END

DBS ID Number: 029.00
Access Name: WILSON AVENUE
Descriptive Location: E OF RIDGEWOOD AVE, E END OF WILSON AVE
Estimated Beach Frontage:48 feet
Number of Parking Spaces: 3 Entrance/Parking Fee $
Access Type: STREET END

DBS ID Number: 030.00
Access Name: HARDING AVENUE
Descriptive Location: E OF RIDGEWOOD AVE, E END OF HARDING AVE
Estimated Beach Frontage:48 feet
Number of Parking Spaces: 3 Entrance/Parking Fee $
Access Type: STREET END

DBS ID Number: 031.00
Access Name: BARLOW AVENUE
Descriptive Location: E OF RIDGEWOOD AVE, E OF BARLOW AVE
Estimated Beach Frontage:48 feet
Number of Parking Spaces: 18 Entrance/Parking Fee $
Access Type: STREET END

DBS ID Number: 032.00
Access Name: YOUNG AVENUE
Descriptive Location: E OF RIDGEWOOD AVE, E END OF YOUNG AVE
Estimated Beach Frontage:48 feet
Number of Parking Spaces: 0 Entrance/Parking Fee $
Access Type: STREET END

DBS ID Number: 033.00
Access Name: HENDRY AVENUE
Descriptive Location: E OF OCEAN BEACH BLVD, E END OF HENDRY
Estimated Beach Frontage:50 feet
Number of Parking Spaces: 3 Entrance/Parking Fee $
Access Type: STREET END

DBS ID Number: 034.00
Access Name: MEADE AVENUE
Descriptive Location: E OF OCEAN BEACH BLVD,E END OF MEADE AVE
Estimated Beach Frontage:50 feet
Number of Parking Spaces: 6 Entrance/Parking Fee $
Access Type: STREET END

DBS ID Number: 035.00
Access Name: PULSIPHER AVENUE
Descriptive Location: E OF OCEAN BEACH BLVD, & PULSIPHER AVE.
Estimated Beach Frontage:50 feet
Number of Parking Spaces: 28 Entrance/Parking Fee $
Access Type: STREET END

DBS ID Number: 036.00
Access Name: WINSLOW AVENUE
Descriptive Location: E OF OCEAN BEACH BLVD, E END OF WINSLOW
Estimated Beach Frontage:50 feet
Number of Parking Spaces: 16 Entrance/Parking Fee $
Access Type: STREET END

DBS ID Number: 037.00
Access Name: CALIFORNIA AVENUE
Descriptive Location: E OF OCEAN BEACH BLVD,& CALIFORNIA AVE.
Estimated Beach Frontage:30 feet
Number of Parking Spaces: 1 Entrance/Parking Fee $
Access Type: PEDESTRIAN WALKWAY

DBS ID Number: 038.00
Access Name: LEON LANE
Descriptive Location: E OF OCEAN BOULEVARD, E END OF LEON LANE
Estimated Beach Frontage:50 feet
Number of Parking Spaces: 22 Entrance/Parking Fee $
Access Type: STREET END

DBS ID Number: 039.00
Access Name: OSCEOLA LANE
Descriptive Location: OCEAN BEACH BLVD, AND OF OSCEOLA LANE
Estimated Beach Frontage:50 feet
Number of Parking Spaces: 24 Entrance/Parking Fee $
Access Type: STREET END

DBS ID Number: 040.00
Access Name: GADSEN LANE
Descriptive Location: E OCEAN BEACH BLVD, E END GADSEN LANE
Estimated Beach Frontage:50 feet
Number of Parking Spaces: 20 Entrance/Parking Fee $
Access Type: STREET END

DBS ID Number: 041.00
Access Name: SHEPARD PARK
Descriptive Location: E OF OCEAN BEACH BLVD, N&S OF E END OF
Estimated Beach Frontage:1260 feet
Number of Parking Spaces: 368 Entrance/Parking Fee $3.00/D
Access Type: PUBLIC PARK

DBS ID Number: 042.00
Access Name: MARION LANE
Descriptive Location: E OF OCEAN BEACH BLVD, E END OF MARION
Estimated Beach Frontage:50 feet
Number of Parking Spaces: 16 Entrance/Parking Fee $
Access Type: STREET END

DBS ID Number: 043.00
Access Name: PALM LANE
Descriptive Location: E OF OCEAN BEACH BLVD, E END OF PALM LAN
Estimated Beach Frontage:130 feet
Number of Parking Spaces: 30 Entrance/Parking Fee $
Access Type: STREET END

DBS ID Number: 044.00
Access Name: FLAGLER LANE
Descriptive Location: E OF OCEANBEACH BLVD, E END OF FLAGLER
Estimated Beach Frontage:50 feet
Number of Parking Spaces: 21 Entrance/Parking Fee $
Access Type: STREET END

DBS ID Number: 045.00
Access Name: TRACKING STATION
Descriptive Location: OCEAN BEACH BLVD, AND WAKULLA LANE
Estimated Beach Frontage:50 feet
Number of Parking Spaces: 0 Entrance/Parking Fee $
Access Type: TRACKING STATION

DBS ID Number: 046.00
Access Name: FISHER PARK
Descriptive Location: A1A AND FISHER DRIVE
Estimated Beach Frontage:300 feet
Number of Parking Spaces: 154 Entrance/Parking Fee $3.00/D
Access Type: PUBLIC PARK

DBS ID Number: 047.00
Access Name: LORI WILSON PARK
Descriptive Location: E OF A1A E END OF TULIP AVE
Estimated Beach Frontage:1288 feet
Number of Parking Spaces: 277 Entrance/Parking Fee $1.00/D
Access Type: PUBLIC PARK

DBS ID Number: 048.00
Access Name: TULIP AVENUE
Descriptive Location: E OF A1A, E END OF TULIP AVENUE
Estimated Beach Frontage:70 feet
Number of Parking Spaces: 85 Entrance/Parking Fee $1.00/D
Access Type: STREET END

DBS ID Number: 049.00
Access Name: 4TH STREET NORTH
Descriptive Location: E OF ATLANTIC AVE, E END OF 4TH ST
Estimated Beach Frontage:50 feet
Number of Parking Spaces: 32 Entrance/Parking Fee $
Access Type: STREET END

DBS ID Number: 050.00
Access Name: 3RD STREET NORTH
Descriptive Location: E OF ATLANTIC AVE, E END OF 3RD ST N
Estimated Beach Frontage:50 feet
Number of Parking Spaces: 8 Entrance/Parking Fee $
Access Type: STREET END

DBS ID Number: 051.00
Access Name: 2ND STREET NORTH
Descriptive Location: E OF ATLANTIC AVE, E END OF 2ND ST N
Estimated Beach Frontage:50 feet
Number of Parking Spaces: 17 Entrance/Parking Fee $
Access Type: STREET END

DBS ID Number: 052.00
Access Name: 1ST STREET NORTH
Descriptive Location: E OF ATLANTIC AVE, E END OF 1ST ST N
Estimated Beach Frontage:50 feet
Number of Parking Spaces: 15 Entrance/Parking Fee $
Access Type: STREET END

DBS ID Number: 053.00
Access Name: MINUTEMAN CAUSEWAY
Descriptive Location: E OF ATLANTIC AVE, E OF MINUTEMAN CSWY
Estimated Beach Frontage:50 feet
Number of Parking Spaces: 11 Entrance/Parking Fee $
Access Type: STREET END

DBS ID Number: 054.00
Access Name: 1ST STREET SOUTH
Descriptive Location: E OF ATLANTIC AVE, E END OF 1ST ST S
Estimated Beach Frontage:50 feet
Number of Parking Spaces: 17 Entrance/Parking Fee $
Access Type: STREET END

DBS ID Number: 055.00
Access Name: 2ND STREET SOUTH
Descriptive Location: E OF ATLANTIC AVE, E END OF 2ND ST S
Estimated Beach Frontage:50 feet
Number of Parking Spaces: 15 Entrance/Parking Fee $
Access Type: STREET END

DBS ID Number: 056.00
Access Name: 3RD STREET SOUTH
Descriptive Location: E OF ATLANTIC AVE, E OF 3RD ST S
Estimated Beach Frontage:50 feet
Number of Parking Spaces: 10 Entrance/Parking Fee $
Access Type: STREET END

DBS ID Number: 057.00
Access Name: 4TH STREET SOUTH
Descriptive Location: E OF ATLANTIC AVE, E END OF 4TH ST S
Estimated Beach Frontage:50 feet
Number of Parking Spaces: 16 Entrance/Parking Fee $
Access Type: STREET END

DBS ID Number: 058.00
Access Name: 5TH STREET SOUTH
Descriptive Location: E OF ATLANTIC AVE, E END OF 5TH ST S
Estimated Beach Frontage:50 feet
Number of Parking Spaces: 15 Entrance/Parking Fee $
Access Type: STREET END

DBS ID Number: 059.00
Access Name: 6TH STREET SOUTH
Descriptive Location: E OF ATLANTIC AVE, E END OF 6TH ST S
Estimated Beach Frontage:50 feet
Number of Parking Spaces: 8 Entrance/Parking Fee $
Access Type: STREET END

DBS ID Number: 060.00
Access Name: 7TH STREET SOUTH
Descriptive Location: E OF ATLANTIC AVE, E END OF 7TH ST S
Estimated Beach Frontage:50 feet
Number of Parking Spaces: 10 Entrance/Parking Fee $
Access Type: STREET END

DBS ID Number: 061.00
Access Name: 8TH STREET SOUTH
Descriptive Location: E OF ATLANTIC AVE, E END OF 8TH ST S
Estimated Beach Frontage:50 feet
Number of Parking Spaces: 10 Entrance/Parking Fee $
Access Type: STREET END

DBS ID Number: 062.00
Access Name: 9TH STREET SOUTH
Descriptive Location: E OF ATLANTIC AVE, E END OF 9TH ST
Estimated Beach Frontage:50 feet
Number of Parking Spaces: 10 Entrance/Parking Fee $
Access Type: STREET END

DBS ID Number: 063.00
Access Name: 10TH STREET SOUTH
Descriptive Location: E OF ATLANTIC AVE, E END OF 10TH ST S
Estimated Beach Frontage:50 feet
Number of Parking Spaces: 11 Entrance/Parking Fee $
Access Type: STREET END

DBS ID Number: 064.00
Access Name: 11TH STREET SOUTH
Descriptive Location: E OF ATLANTIC AVE, E END OF 11TH ST S
Estimated Beach Frontage:50 feet
Number of Parking Spaces: 17 Entrance/Parking Fee $
Access Type: STREET END

DBS ID Number: 065.00
Access Name: 12TH STREET SOUTH
Descriptive Location: E OF ATLANTIC AVE, E END OF 12TH ST S
Estimated Beach Frontage:50 feet
Number of Parking Spaces: 15 Entrance/Parking Fee $
Access Type: STREET END

DBS ID Number: 066.00
Access Name: UNNAMED ACCESS
Descriptive Location: E OF ATLANTIC AVE, 150'S OF 12TH ST S
Estimated Beach Frontage:150 feet
Number of Parking Spaces: 0 Entrance/Parking Fee $
Access Type: UNDEVELOPED LOTS

DBS ID Number: 067.00
Access Name: 13TH STREET SOUTH
Descriptive Location: E OF ATLANTIC AVE, E END OF 13TH ST S
Estimated Beach Frontage:200 feet
Number of Parking Spaces: 29 Entrance/Parking Fee $
Access Type: STREET END

DBS ID Number: 068.00
Access Name: 14TH STREET SOUTH
Descriptive Location: E OF ATLANTIC AVE, E END OF 14TH ST S
Estimated Beach Frontage:50 feet
Number of Parking Spaces: 13 Entrance/Parking Fee $
Access Type: STREET END

DBS ID Number: 069.00
Access Name: 15TH STREET SOUTH
Descriptive Location: E END OF ATLANTIC AVE, E END 15TH ST S
Estimated Beach Frontage:50 feet
Number of Parking Spaces: 20 Entrance/Parking Fee $
Access Type: STREET END

DBS ID Number: 070.00
Access Name: ROBERT P. MURKSHE MEMORIAL PARK
Descriptive Location: E OF ATLANTIC AVE, E OF 16TH ST S
Estimated Beach Frontage:340 feet
Number of Parking Spaces: 15 Entrance/Parking Fee $
Access Type: PUBLIC PARK

DBS ID Number: 071.00
Access Name: OLIVE STREET
Descriptive Location: E OF ATLANTIC AVE, E&N OF E END OLIVE AV
Estimated Beach Frontage:50 feet
Number of Parking Spaces: 0 Entrance/Parking Fee $
Access Type: STREET END

DBS ID Number: 072.00
Access Name: OLEANDER STREET
Descriptive Location: E OF ATLANTIC AVE BETW FRANCIS & 20TH ST
Estimated Beach Frontage:40 feet
Number of Parking Spaces: 5 Entrance/Parking Fee $
Access Type: STREET END

DBS ID Number: 073.00
Access Name: SUMMER STREET
Descriptive Location: E OF ATLANTIC AVE, E OF SUMMER ST
Estimated Beach Frontage:300 feet
Number of Parking Spaces: 2 Entrance/Parking Fee $
Access Type: STREET END

DBS ID Number: 074.00
Access Name: FERN STREET
Descriptive Location: E OF ATLANTIC AVE, E END OF FERN ST
Estimated Beach Frontage:48 feet
Number of Parking Spaces: 3 Entrance/Parking Fee $
Access Type: STREET END

DBS ID Number: 075.00
Access Name: CRESCENT BEACH DRIVE
Descriptive Location: E OF ATLANTIC AVE, E END CRESCENT BEACH
Estimated Beach Frontage:60 feet
Number of Parking Spaces: 7 Entrance/Parking Fee $
Access Type: STREET END

DBS ID Number: 076.00
Access Name: 24TH STREET SOUTH
Descriptive Location: E OF ATLANTIC AVE, E END OF 24TH ST
Estimated Beach Frontage:30 feet
Number of Parking Spaces: 0 Entrance/Parking Fee $
Access Type: STREET END

DBS ID Number: 077.00
Access Name: SUNNY STREET
Descriptive Location: E OF ATLANTIC AVE, E END OF SUNNY STREET
Estimated Beach Frontage:30 feet
Number of Parking Spaces: 0 Entrance/Parking Fee $
Access Type: STREET END

DBS ID Number: 078.00
Access Name: 26TH STREET
Descriptive Location: E OF ATLANTIC BLVD, E END OF 26TH ST
Estimated Beach Frontage:30 feet
Number of Parking Spaces: 0 Entrance/Parking Fee $
Access Type: STREET END

DBS ID Number: 079.00
Access Name: 27TH STREET
Descriptive Location: E OF ATLANTIC BLVD, E END OF 27TH ST
Estimated Beach Frontage:30 feet
Number of Parking Spaces: 0 Entrance/Parking Fee $
Access Type: STREET END

DBS ID Number: 080.00
Access Name: 28TH STREET
Descriptive Location: E OF ATLANTIC AVE, E END OF 28TH ST
Estimated Beach Frontage:40 feet
Number of Parking Spaces: 0 Entrance/Parking Fee $
Access Type: STREET END

DBS ID Number: 081.00
Access Name: 29TH STREET
Descriptive Location: E OF ATLANTIC AVE, E END 29TH ST
Estimated Beach Frontage:40 feet
Number of Parking Spaces: 0 Entrance/Parking Fee $
Access Type: STREET END

DBS ID Number: 082.00
Access Name: 30TH STREET
Descriptive Location: E OF ATLANTIC AVE, E END OF 30TH ST
Estimated Beach Frontage:30 feet
Number of Parking Spaces: 0 Entrance/Parking Fee $
Access Type: STREET END

DBS ID Number: 083.00
Access Name: 31ST STREET
Descriptive Location: E OF ATLANTIC BLVD, E END OF 31ST ST
Estimated Beach Frontage:30 feet
Number of Parking Spaces: 0 Entrance/Parking Fee $
Access Type: STREET END

DBS ID Number: 084.00
Access Name: 32ND STREET
Descriptive Location: E OF ATLANTIC BLVD, E END OF 32ND ST
Estimated Beach Frontage:30 feet
Number of Parking Spaces: 0 Entrance/Parking Fee $
Access Type: STREET END

DBS ID Number: 085.00
Access Name: 33RD STREET
Descriptive Location: E OF ATLANTIC BLVD, E END 33RD ST
Estimated Beach Frontage:30 feet
Number of Parking Spaces: 0 Entrance/Parking Fee $
Access Type: STREET END

DBS ID Number: 086.00
Access Name: 35TH STREET
Descriptive Location: E OF ATLANTIC BLVD, E END OF 35TH ST
Estimated Beach Frontage:38 feet
Number of Parking Spaces: 0 Entrance/Parking Fee $
Access Type: STREET END

DBS ID Number: 087.00
Access Name: PATRICK AFB
Descriptive Location:
Estimated Beach Frontage:21900 feet
Number of Parking Spaces: 568 Entrance/Parking Fee $
Access Type: PUBLIC PARK

DBS ID Number: 088.00
Access Name: SEAGULL PARK
Descriptive Location: E OF A1A, E OF 1ST ST
Estimated Beach Frontage:200 feet
Number of Parking Spaces: 15 Entrance/Parking Fee $
Access Type: PUBLIC PARK

DBS ID Number: 089.00
Access Name: S.P.R.A. PARK
Descriptive Location: E OF A1A, 100 FT NE OF BERKELEY ST
Estimated Beach Frontage:200 feet
Number of Parking Spaces: 18 Entrance/Parking Fee $
Access Type: PUBLIC PARK

DBS ID Number: 090.00
Access Name: UNNAMED ACCESS
Descriptive Location: E OF A1A, 1420' N OF PATRICK DRIVE
Estimated Beach Frontage:100 feet
Number of Parking Spaces: 0 Entrance/Parking Fee $
Access Type: UNDEVELOPED LOTS

DBS ID Number: 091.00
Access Name: HIGHTOWER BEACH PARK
Descriptive Location: E OF A1A, E OF PATRICK DRIVE
Estimated Beach Frontage:100 feet
Number of Parking Spaces: 14 Entrance/Parking Fee $
Access Type: PUBLIC PARK

DBS ID Number: 092.00
Access Name: UNNAMED ACCESS
Descriptive Location: A1A, 1200 FEET SOUTH OF HIGHTOWER PARK
Estimated Beach Frontage:125 feet
Number of Parking Spaces: 0 Entrance/Parking Fee $
Access Type: UNDEVELOPED LOTS

DBS ID Number: 093.00
Access Name: GRANT STREET
Descriptive Location: E OF A1A E END OF GRANT ST
Estimated Beach Frontage:50 feet
Number of Parking Spaces: 17 Entrance/Parking Fee $
Access Type: STREET END

DBS ID Number: 094.00
Access Name: PARK AVENUE
Descriptive Location: E OF A1A E OF PARK AVE
Estimated Beach Frontage:40 feet
Number of Parking Spaces: 2 Entrance/Parking Fee $
Access Type: STREET END

DBS ID Number: 095.00
Access Name: ELLWOOD AVENUE
Descriptive Location: E OF A1A E OF ELLWOOD AVE
Estimated Beach Frontage:20 feet
Number of Parking Spaces: 0 Entrance/Parking Fee $
Access Type: PEDESTRIAN WALKWAY

DBS ID Number: 096.00
Access Name: CASSIA BOULEVARD
Descriptive Location: E OF A1A, EAST OF CASSIA BLVD
Estimated Beach Frontage:35 feet
Number of Parking Spaces: 0 Entrance/Parking Fee $
Access Type: UNDEVELOPED LOTS

DBS ID Number: 097.00
Access Name: PELICAN BEACH PARK
Descriptive Location: E OF A1A, E OF ROYAL PALM BLVD
Estimated Beach Frontage:1245 feet
Number of Parking Spaces: 163 Entrance/Parking Fee $
Access Type: PUBLIC PARK

DBS ID Number: 098.00
Access Name: DESOTO AVENUE
Descriptive Location: E OF A1A, E OF DESOTO AVE
Estimated Beach Frontage:50 feet
Number of Parking Spaces: 4 Entrance/Parking Fee $
Access Type: STREET END

DBS ID Number: 099.00
Access Name: MAGELLAN AVENUE
Descriptive Location: E OF A1A, E OF MAGELLAN AVE
Estimated Beach Frontage:50 feet
Number of Parking Spaces: 14 Entrance/Parking Fee $
Access Type: STREET END

DBS ID Number: 100.00
Access Name: UNNAMED ACCESS
Descriptive Location: E OF BEACH DRIVE, 100' S OF MAGELLAN DR
Estimated Beach Frontage:50 feet
Number of Parking Spaces: 0 Entrance/Parking Fee $
Access Type: UNDEVELOPED LOTS

DBS ID Number: 101.00
Access Name: EAU GALLIE BY THE SEA
Descriptive Location: E OF A1A, E END OF EAU GALLIE BY THE SEA
Estimated Beach Frontage:150 feet
Number of Parking Spaces: 11 Entrance/Parking Fee $
Access Type: STREET END

DBS ID Number: 102.00
Access Name: CHRIS CONNEELY PARK
Descriptive Location: E OF SHELL ST, S OF PALMETTO AVENUE
Estimated Beach Frontage:300 feet
Number of Parking Spaces: 13 Entrance/Parking Fee $
Access Type: PUBLIC PARK

DBS ID Number: 103.00
Access Name: SATELLITE AVENUE
Descriptive Location: E OF A1A, E END OF SATELLITE AVE
Estimated Beach Frontage:25 feet
Number of Parking Spaces: 2 Entrance/Parking Fee $
Access Type: STREET END

DBS ID Number: 104.00
Access Name: INDIAN HARBOUR BEACH PARK (BICENTENNIAL PARK)
Descriptive Location: E OF A1A, 100'N OF PINE TREE DRIVE
Estimated Beach Frontage:252 feet
Number of Parking Spaces: 38 Entrance/Parking Fee $
Access Type: PUBLIC PARK

DBS ID Number: 105.00
Access Name: UNNAMED ACCESS
Descriptive Location: E OF A1A, 500' N OF PALM SPRINGS
Estimated Beach Frontage:85 feet
Number of Parking Spaces: 0 Entrance/Parking Fee $
Access Type: UNDEVELOPED LOT

DBS ID Number: 106.00
Access Name: UNNAMED ACCESS
Descriptive Location: E OF A1A, 450'S OF PALM SPRINGS AVE
Estimated Beach Frontage:5 feet
Number of Parking Spaces: 0 Entrance/Parking Fee $
Access Type: PEDESTRIAN WALKWAY

DBS ID Number: 107.00
Access Name: UNNAMED ACCESS
Descriptive Location: E OF A1A, 770'S OF ATLANTIC BLVD
Estimated Beach Frontage:5 feet
Number of Parking Spaces: 0 Entrance/Parking Fee $
Access Type: PEDESTRIAN WALKWAY

DBS ID Number: 108.00
Access Name: WALLACE AVENUE
Descriptive Location: E OF ATLANTIC AVE, E END WALLACE AVE
Estimated Beach Frontage:60 feet
Number of Parking Spaces: 9 Entrance/Parking Fee $
Access Type: STREET END

DBS ID Number: 109.00
Access Name: CANOVA BEACH PARK
Descriptive Location: E OF A1A, S OF WALLACE AVE
Estimated Beach Frontage:1060 feet
Number of Parking Spaces: 76 Entrance/Parking Fee $1.00/D
Access Type: PUBLIC PARK

DBS ID Number: 110.00
Access Name: UNNAMED ACCESS
Descriptive Location: E OF A1A, 1200 SUTH OF SR 518
Estimated Beach Frontage:41 feet
Number of Parking Spaces: 20 Entrance/Parking Fee $
Access Type: UNDEVELOPED LOT

DBS ID Number: 111.00
Access Name: CORAL WAY EAST
Descriptive Location: E OF A1A, E OF CORAL WAY
Estimated Beach Frontage:16 feet
Number of Parking Spaces: 2 Entrance/Parking Fee $
Access Type: PEDESTRIAN WALKWAY

DBS ID Number: 112.00
Access Name: PARADISE BEACH PARK ADDITION
Descriptive Location: E OF A1A, E OF HARRIS BLVD
Estimated Beach Frontage:935 feet
Number of Parking Spaces: 0 Entrance/Parking Fee $
Access Type: UNDEVELOPED LOTS

DBS ID Number: 113.00
Access Name: PARADISE BEACH PARK
Descriptive Location: E OF A1A, E OF PARADISE AVE
Estimated Beach Frontage:1365 feet
Number of Parking Spaces: 345 Entrance/Parking Fee $1.00/D
Access Type: PUBLIC PARK

DBS ID Number: 114.00
Access Name: PALM WALK
Descriptive Location: E OF A1A, 160' S OF S BNDRY OF PAR.BCH.
Estimated Beach Frontage:6 feet
Number of Parking Spaces: 0 Entrance/Parking Fee $
Access Type: PEDESTRIAN WALKWAY

DBS ID Number: 115.00
Access Name: SUNRISE WALK
Descriptive Location: E OF A1A, E END OF BEACH STREET
Estimated Beach Frontage:6 feet
Number of Parking Spaces: 0 Entrance/Parking Fee $
Access Type: PEDESTRIAN WALKWAY

DBS ID Number: 116.00
Access Name: SURF WALK
Descriptive Location: E OF A1A, 450 FEET SOUTH OF BEACH STREET
Estimated Beach Frontage:6 feet
Number of Parking Spaces: 0 Entrance/Parking Fee $
Access Type: PEDESTRIAN WALKWAY

DBS ID Number: 117.00
Access Name: COCOUNT DRIVE
Descriptive Location: E OF A1A, 110' S OF COCONUT DRIVE
Estimated Beach Frontage:6 feet
Number of Parking Spaces: 0 Entrance/Parking Fee $
Access Type: PEDESTRIAN WALKWAY

DBS ID Number: 118.00
Access Name: TERRACE SHORES DRIVE
Descriptive Location: E OF A1A, 160'S TERRACE SHORES DRIVE
Estimated Beach Frontage:6 feet
Number of Parking Spaces: 0 Entrance/Parking Fee $
Access Type: PEDESTRIAN WALKWAY

DBS ID Number: 119.00
Access Name: FLUG AVENUE
Descriptive Location: E OF A1A, NE OF FLUG AVE
Estimated Beach Frontage:135 feet
Number of Parking Spaces: 0 Entrance/Parking Fee $
Access Type: UNDEVELOPED LOTS

DBS ID Number: 120.00
Access Name: GROSSE POINTE
Descriptive Location: E OF A1A, E OF GROSSE POINTE
Estimated Beach Frontage:6 feet
Number of Parking Spaces: 0 Entrance/Parking Fee $
Access Type: PEDESTRIAN WALKWAY

DBS ID Number: 121.00
Access Name: WATSON DRIVE
Descriptive Location: E OF A1A, E OF WATSON DRIVE
Estimated Beach Frontage:270 feet
Number of Parking Spaces: 17 Entrance/Parking Fee $0.25/H
Access Type: UNDEVELOPED LOTS

DBS ID Number: 122.00
Access Name: JAMES H. VANCE PARK
Descriptive Location: E OF A1A
Estimated Beach Frontage:730 feet
Number of Parking Spaces: 101 Entrance/Parking Fee $0.35/H
Access Type: PUBLIC PARKS

DBS ID Number: 123.00
Access Name: INDIATLANTIC BEACH
Descriptive Location: E OF WAVECREST AVE BETW 4TH & 11TH STREE
Estimated Beach Frontage:1820 feet
Number of Parking Spaces: 276 Entrance/Parking Fee $0.25/H
Access Type: PUBLIC PARK

DBS ID Number: 124.00
Access Name: OCEAN TERRACE PARCEL
Descriptive Location: E END OF ATLANTIC BLVD, SE OF OCEAN TERR
Estimated Beach Frontage:188 feet
Number of Parking Spaces: 0 Entrance/Parking Fee $
Access Type: UNDEVELOPED LOTS

DBS ID Number: 125.00
Access Name: TAMPA AVENUE
Descriptive Location: E OF A1A, E END OF TAMPA AVE
Estimated Beach Frontage:60 feet
Number of Parking Spaces: 7 Entrance/Parking Fee $0.25/H
Access Type: STREET END

DBS ID Number: 126.00
Access Name: HARLAND AVENUE
Descriptive Location: E OF ATLANTIC ST, E OF HARLAND AVE
Estimated Beach Frontage:10 feet
Number of Parking Spaces: 0 Entrance/Parking Fee $
Access Type: PEDESTRIAN WALKWAY

DBS ID Number: 127.00
Access Name: B STREET
Descriptive Location: E OF A1A, E END OF B STREET
Estimated Beach Frontage:50 feet
Number of Parking Spaces: 7 Entrance/Parking Fee $
Access Type: STREET END

DBS ID Number: 128.00
Access Name: A STREET
Descriptive Location: E OF A1A, EAST END OF A STREET
Estimated Beach Frontage:50 feet
Number of Parking Spaces: 7 Entrance/Parking Fee $
Access Type: STREET END

DBS ID Number: 129.00
Access Name: OCEAN PARK
Descriptive Location: E OF A1A, N OF OCEAN AVE
Estimated Beach Frontage:372 feet
Number of Parking Spaces: 52 Entrance/Parking Fee $
Access Type: PUBLIC PARK

DBS ID Number: 130.00
Access Name: FIRST AVENUE
Descriptive Location: E OF A1A, E END OF FIRST AVE
Estimated Beach Frontage:50 feet
Number of Parking Spaces: 7 Entrance/Parking Fee $
Access Type: STREET END

DBS ID Number: 131.00
Access Name: SECOND AVENUE
Descriptive Location: E OF A1A, EAST END OF SECOND AVE
Estimated Beach Frontage:50 feet
Number of Parking Spaces: 5 Entrance/Parking Fee $
Access Type: STREET END

DBS ID Number: 132.00
Access Name: THIRD AVENUE
Descriptive Location: E OF A1A, E END OF THIRD AVE
Estimated Beach Frontage:50 feet
Number of Parking Spaces: 7 Entrance/Parking Fee $
Access Type: STREET END

DBS ID Number: 133.00
Access Name: FOURTH AVENUE
Descriptive Location: E OF A1A, E END OF FOURTH AVE
Estimated Beach Frontage:50 feet
Number of Parking Spaces: 5 Entrance/Parking Fee $
Access Type: STREET END

DBS ID Number: 127.00
Access Name: B STREET
Descriptive Location: E OF A1A, E END OF B STREET
Estimated Beach Frontage:50 feet
Number of Parking Spaces: 7 Entrance/Parking Fee $
Access Type: STREET END

DBS ID Number: 128.00
Access Name: A STREET
Descriptive Location: E OF A1A, EAST END OF A STREET
Estimated Beach Frontage:50 feet
Number of Parking Spaces: 7 Entrance/Parking Fee $
Access Type: STREET END

DBS ID Number: 129.00
Access Name: OCEAN PARK
Descriptive Location: E OF A1A, N OF OCEAN AVE
Estimated Beach Frontage:372 feet
Number of Parking Spaces: 52 Entrance/Parking Fee $
Access Type: PUBLIC PARK

DBS ID Number: 130.00
Access Name: FIRST AVENUE
Descriptive Location: E OF A1A, E END OF FIRST AVE
Estimated Beach Frontage:50 feet
Number of Parking Spaces: 7 Entrance/Parking Fee $
Access Type: STREET END

DBS ID Number: 131.00
Access Name: SECOND AVENUE
Descriptive Location: E OF A1A, EAST END OF SECOND AVE
Estimated Beach Frontage:50 feet
Number of Parking Spaces: 5 Entrance/Parking Fee $
Access Type: STREET END

DBS ID Number: 132.00
Access Name: THIRD AVENUE
Descriptive Location: E OF A1A, E END OF THIRD AVE
Estimated Beach Frontage:50 feet
Number of Parking Spaces: 7 Entrance/Parking Fee $
Access Type: STREET END

DBS ID Number: 133.00
Access Name: FOURTH AVENUE
Descriptive Location: E OF A1A, E END OF FOURTH AVE
Estimated Beach Frontage:50 feet
Number of Parking Spaces: 5 Entrance/Parking Fee $
Access Type: STREET END

DBS ID Number: 127.00
Access Name: B STREET
Descriptive Location: E OF A1A, E END OF B STREET
Estimated Beach Frontage:50 feet
Number of Parking Spaces: 7 Entrance/Parking Fee $
Access Type: STREET END

DBS ID Number: 128.00
Access Name: A STREET
Descriptive Location: E OF A1A, EAST END OF A STREET
Estimated Beach Frontage:50 feet
Number of Parking Spaces: 7 Entrance/Parking Fee $
Access Type: STREET END

DBS ID Number: 129.00
Access Name: OCEAN PARK
Descriptive Location: E OF A1A, N OF OCEAN AVE
Estimated Beach Frontage:372 feet
Number of Parking Spaces: 52 Entrance/Parking Fee $
Access Type: PUBLIC PARK

DBS ID Number: 130.00
Access Name: FIRST AVENUE
Descriptive Location: E OF A1A, E END OF FIRST AVE
Estimated Beach Frontage:50 feet
Number of Parking Spaces: 7 Entrance/Parking Fee $
Access Type: STREET END

DBS ID Number: 131.00
Access Name: SECOND AVENUE
Descriptive Location: E OF A1A, EAST END OF SECOND AVE
Estimated Beach Frontage:50 feet
Number of Parking Spaces: 5 Entrance/Parking Fee $
Access Type: STREET END

DBS ID Number: 132.00
Access Name: THIRD AVENUE
Descriptive Location: E OF A1A, E END OF THIRD AVE
Estimated Beach Frontage:50 feet
Number of Parking Spaces: 7 Entrance/Parking Fee $
Access Type: STREET END

DBS ID Number: 133.00
Access Name: FOURTH AVENUE
Descriptive Location: E OF A1A, E END OF FOURTH AVE
Estimated Beach Frontage:50 feet
Number of Parking Spaces: 5 Entrance/Parking Fee $
Access Type: STREET END

DBS ID Number: 134.00
Access Name: FIFTH AVENUE
Descriptive Location: E OF A1A, EAST END OF FIFTH AVE
Estimated Beach Frontage:50 feet
Number of Parking Spaces: 6 Entrance/Parking Fee $
Access Type: STREET END

DBS ID Number: 135.00
Access Name: SIXTH AVENUE
Descriptive Location: E OF A1A, E END OF 6TH AVE
Estimated Beach Frontage:50 feet
Number of Parking Spaces: 6 Entrance/Parking Fee $
Access Type: STREET END

DBS ID Number: 136.00
Access Name: SPESSARD HOLLAND PARK
Descriptive Location: E OF A1A, 1050' S OF CHERRY DRIVE
Estimated Beach Frontage:4240 feet
Number of Parking Spaces: 221 Entrance/Parking Fee $1.00/D
Access Type: PUBLIC PARK

DBS ID Number: 137.00
Access Name: ALLEN LANE
Descriptive Location: E OF A1A, E END OF ALLEN LANE
Estimated Beach Frontage:6 feet
Number of Parking Spaces: 0 Entrance/Parking Fee $
Access Type: PEDESTRIAN WALKWAY

DBS ID Number: 138.00
Access Name: UNNAMED ACCESS
Descriptive Location: E OF A1A, S OF RIVERWOOD DRIVE
Estimated Beach Frontage:730 feet
Number of Parking Spaces: 0 Entrance/Parking Fee $
Access Type: UNDEVELOPED LOTS

DBS ID Number: 139.00
Access Name: UNNAMED ACCESS
Descriptive Location: E OF A1A, S OF RIVERWALK DRIVE
Estimated Beach Frontage:550 feet
Number of Parking Spaces: 0 Entrance/Parking Fee $
Access Type: UNDEVELOPED LOTS

DBS ID Number: 140.00
Access Name: UNNAMED ACCESS
Descriptive Location: E OF A1A, E OF SEA CREST DRIVE
Estimated Beach Frontage:390 feet
Number of Parking Spaces: 0 Entrance/Parking Fee $
Access Type: UNDEVELOPED LOTS

DBS ID Number: 141.00
Access Name: COCONUT POINT PARK
Descriptive Location: E OF A1A, S OF FIFTH ST
Estimated Beach Frontage:1615 feet
Number of Parking Spaces: 59 Entrance/Parking Fee $
Access Type: PUBLIC PARK

DBS ID Number: 142.00
Access Name: UNNAMED ACCESS
Descriptive Location: A1A, SOUTH OF WATERFORD BAY ROAD
Estimated Beach Frontage:100 feet
Number of Parking Spaces: 0 Entrance/Parking Fee $
Access Type: UNDEVELOPED LOT

DBS ID Number: 143.00
Access Name: UNNAMED ACCESS
Descriptive Location: E OF A1A AT R-157
Estimated Beach Frontage:2300 feet
Number of Parking Spaces: 0 Entrance/Parking Fee $
Access Type: UNDEVELOPED LOTS

DBS ID Number: 144.00
Access Name: UNNAMED ACCESS
Descriptive Location: 4305 A1A
Estimated Beach Frontage:1150 feet
Number of Parking Spaces: 0 Entrance/Parking Fee $
Access Type: UNDEVELOPED LOTS

DBS ID Number: 145.00
Access Name: UNNAMED ACCESS
Descriptive Location: A1A AT R-161
Estimated Beach Frontage:74 feet
Number of Parking Spaces: 0 Entrance/Parking Fee $
Access Type: UNDEVELOPED LOTS

DBS ID Number: 146.00
Access Name: UNNAMED ACCESS
Descriptive Location: E OF A1A, S SIDE BEACHCOMBER CONDO
Estimated Beach Frontage:5 feet
Number of Parking Spaces: 0 Entrance/Parking Fee $
Access Type: PEDESTRIAN WALKWAY

DBS ID Number: 147.00
Access Name: UNNAMED ACCESS
Descriptive Location: E OF A1A
Estimated Beach Frontage:1975 feet
Number of Parking Spaces: 0 Entrance/Parking Fee $
Access Type: UNDEVELOPED LOTS

DBS ID Number: 148.00
Access Name: UNNAMED ACCESS
Descriptive Location: E OF A1A
Estimated Beach Frontage:105 feet
Number of Parking Spaces: 0 Entrance/Parking Fee $
Access Type: UNDEVELOPED LOT

DBS ID Number: 149.00
Access Name: ATLANTIC DRIVE
Descriptive Location: E OF A1A, E END OF ATLANTIC DRIVE
Estimated Beach Frontage:50 feet
Number of Parking Spaces: 5 Entrance/Parking Fee $
Access Type: STREET END

DBS ID Number: 150.00
Access Name: RIVER DRIVE
Descriptive Location: E OF A1A, E END OF RIVER DRIVE
Estimated Beach Frontage:50 feet
Number of Parking Spaces: 4 Entrance/Parking Fee $
Access Type: STREET END

DBS ID Number: 151.00
Access Name: UNNAMED ACCESS
Descriptive Location: E OF A1A, S OF WINDRUSH DRIVE
Estimated Beach Frontage:100 feet
Number of Parking Spaces: 0 Entrance/Parking Fee $
Access Type: UNDEVELOPED LOTS

DBS ID Number: 152.00
Access Name: UNNAMED ACCESS
Descriptive Location: E OF A1A, S OF PELICAN DRIVE
Estimated Beach Frontage:300 feet
Number of Parking Spaces: 0 Entrance/Parking Fee $
Access Type: UNDEVELOPED LOTS

DBS ID Number: 153.00
Access Name: UNNAMED ACCESS
Descriptive Location: E OF A1A, 780'S OF PELICAN DRIVE
Estimated Beach Frontage:445 feet
Number of Parking Spaces: 0 Entrance/Parking Fee $
Access Type: UNDEVELOPED LOTS

DBS ID Number: 154.00
Access Name: UNNAMED ACCESS
Descriptive Location: A1A, 700 FEET N. OF MARKS LANDING PLACE
Estimated Beach Frontage:180 feet
Number of Parking Spaces: 0 Entrance/Parking Fee $
Access Type: UNDEVELOPED LOTS

DBS ID Number: 155.00
Access Name: MARKS LANDING
Descriptive Location: E A1A, E OF MARKS LANDING PLACE
Estimated Beach Frontage:1010 feet
Number of Parking Spaces: 40 Entrance/Parking Fee $
Access Type: UNDEVELOPED LOT

DBS ID Number: 156.00
Access Name: MULLET CREEK ROAD
Descriptive Location: E OF A1A, NE OF ROAD TO MULLET CREEK
Estimated Beach Frontage:115 feet
Number of Parking Spaces: 0 Entrance/Parking Fee $
Access Type: UNDEVELOPED LOT

DBS ID Number: 157.00
Access Name: UNNAMED ACCESS
Descriptive Location: E OF A1A, 310' S OF AMBER PLACE ROAD
Estimated Beach Frontage:80 feet
Number of Parking Spaces: 0 Entrance/Parking Fee $
Access Type: UNDEVELOPED LOTS

DBS ID Number: 158.00
Access Name: UNNAMED ACCESS
Descriptive Location: A1A, 350 FEET SOUTH OF WOODY CIRCLE
Estimated Beach Frontage:100 feet
Number of Parking Spaces: 0 Entrance/Parking Fee $
Access Type: ABANDONED GARAGE

DBS ID Number: 159.00
Access Name: UNNAMED ACCESS
Descriptive Location: A1A, 400 FEET SOUTH OF WOODY CIRCLE
Estimated Beach Frontage:98 feet
Number of Parking Spaces: 0 Entrance/Parking Fee $
Access Type: UNDEVELOPED LOT

DBS ID Number: 160.00
Access Name: UNNAMED ACCESS
Descriptive Location: A1A, 500 FEET SOUTH OF BEVERLY COURT
Estimated Beach Frontage:149 feet
Number of Parking Spaces: 0 Entrance/Parking Fee $
Access Type: UNDEVELOPED LOT

DBS ID Number: 161.00
Access Name: UNNAMED ACCESS
Descriptive Location: E OF A1A, 230'S OF RODY RD
Estimated Beach Frontage:79 feet
Number of Parking Spaces: 0 Entrance/Parking Fee $
Access Type: UNDEVELOPED LOTS

DBS ID Number: 162.00
Access Name: UNNAMED ACCESS
Descriptive Location: E OF A1A, 100 FEET OF BUDRIS ROAD
Estimated Beach Frontage:4 feet
Number of Parking Spaces: 0 Entrance/Parking Fee $
Access Type: PEDESTRIAN WALKWAY

DBS ID Number: 163.00
Access Name: LOUIS BONSTEEL PARK
Descriptive Location: A1A, R-202
Estimated Beach Frontage:226 feet
Number of Parking Spaces: 42 Entrance/Parking Fee $
Access Type: PUBLIC PARK

DBS ID Number: 164.00
Access Name: RIVER OAKS ROAD
Descriptive Location: E OF A1A, EAST END OF RIVER OAKS ROAD
Estimated Beach Frontage:36 feet
Number of Parking Spaces: 7 Entrance/Parking Fee $
Access Type: STREET END

DBS ID Number: 165.00
Access Name: SEBASTIAN INLET STATE RECREATION AREA
Descriptive Location: E OF A1A, N OF SEBASTAIN INLET
Estimated Beach Frontage:5100 feet
Number of Parking Spaces: 257 Entrance/Parking Fee $3.25/V
Access Type: PUBLIC PARK

DBS ID Number: 166.00
Access Name: SEBASTIAN INLET NORTH JETTY
Descriptive Location: SEBASTIAN INLET TAX DISTRICT
Estimated Beach Frontage:100 feet
Number of Parking Spaces: 0 Entrance/Parking Fee $3.25/V
Access Type: JETTY

BEACHFRONT PROPERTIES UNDER PUBLIC OWNERSHIP
BREVARD COUNTY

Run Date: 02/14/94
Page: 1

ID# Access Name	Parking/Entry Fee	Parking Available	Handicap Parking	Dune Walkovers	Restrooms	Showers	Potable Water	Picnic Tables	Shelters	Concessions	Lifeguard
001.00 CANVERAL NATIONAL SEASHORE		*	*	*	*				*		
002.00 KENNEDY SPACE CENTER											
003.00 JETTY PARK	*	*	*	*	*	*	*	*	*	*	*
004.00 UNNAMED ACCESS				*							
005.00 CHANDLER PARK	*	*	*	*	*		*	*	*		
006.00 WASHINGTON AVENUE		*		*							
007.00 ADAMS AVENUE		*		*							
008.00 JEFFERSON AVENUE		*		*							
009.00 MADISON AVENUE		*		*							
010.00 MONROE AVENUE		*		*							
011.00 JACKSON AVENUE		*	*	*							
012.00 HARRISON AVENUE		*		*							

BEACHFRONT PROPERTIES UNDER PUBLIC OWNERSHIP
BREVARD COUNTY

Run Date: 02/14/94
Page: 2

ID# Access Name	Parking/Entry Fee	Parking Available	Handicap Parking	Dune Walkovers	Restrooms	Showers	Potable Water	Picnic Tables	Shelters	Concessions	Lifeguard
013.00 TYLER AVENUE		*		*							
014.00 POLK AVENUE		*		*							
015.00 TAYLOR AVENUE		*		*							
016.00 FILLMORE AVENUE		*									
017.00 PIERCE AVENUE		*		*							
018.00 BUCHANON AVENUE		*	*	*							
019.00 LINCOLN AVENUE		*		*							
020.00 JOHNSON AVENUE		*		*							
021.00 GRANT AVENUE				*							
022.00 HAYES AVENUE		*		*							
023.00 GARFIELD AVENUE		*		*							
024.00 ARTHUR AVENUE		*		*							

BEACHFRONT PROPERTIES UNDER PUBLIC OWNERSHIP
BREVARD COUNTY

Run Date: 02/14/94
Page: 3

ID# Access Name	Parking/Entry Fee	Parking Available	Handicap Parking	Dune Walkovers	Restrooms	Showers	Potable Water	Picnic Tables	Shelters	Concessions	Lifeguard
025.00 AZURE LANE NORTH											
026.00 MCKINLEY AVENUE				*							
027.00 MERIDIAN AVENUE											
028.00 TAFT AVENUE		*		*							
029.00 WILSON AVENUE		*		*							
030.00 HARDING AVENUE		*		*							
031.00 BARLOW AVENUE		*	*	*							
032.00 YOUNG AVENUE				*							
033.00 HENDRY AVENUE		*		*						*	
034.00 MEADE AVENUE		*		*							
035.00 PULSIPHER AVENUE		*		*						*	
036.00 WINSLOW AVENUE		*		*							

BEACHFRONT PROPERTIES UNDER PUBLIC OWNERSHIP
BREVARD COUNTY

Run Date: 02/14/94
Page: 4

ID# Access Name	Parking/Entry Fee	Parking Available	Handicap Parking	Dune Walkovers	Restrooms	Showers	Potable Water	Picnic Tables	Shelters	Concessions	Lifeguard
037.00 CALIFORNIA AVENUE		*		*							
038.00 LEON LANE		*		*							
039.00 OSCEOLA LANE		*	*	*							
040.00 GADSEN LANE		*		*							
041.00 SHEPARD PARK	*	*	*	*	*	*		*	*	*	
042.00 MARION LANE		*		*				*		*	
043.00 PALM LANE		*	*	*							
044.00 FLAGLER LANE		*	*	*							
045.00 TRACKING STATION											
046.00 FISHER PARK	*	*	*	*	*	*		*	*	*	
047.00 LORI WILSON PARK	*	*	*	*	*	*	*	*	*	*	*
048.00 TULIP AVENUE	*	*	*	*							

BEACHFRONT PROPERTIES UNDER PUBLIC OWNERSHIP
BREVARD COUNTY

Run Date: 02/14/94
Page: 5

ID# Access Name	Parking/Entry Fee	Parking Available	Handicap Parking	Dune Walkovers	Restrooms	Showers	Potable Water	Picnic Tables	Shelters	Concessions	Lifeguard
049.00 4TH STREET NORTH		*		*							
050.00 3RD STREET NORTH		*		*							
051.00 2ND STREET NORTH		*		*							
052.00 1ST STREET NORTH		*		*							
053.00 MINUTEMAN CAUSEWAY		*									
054.00 1ST STREET SOUTH		*		*							
055.00 2ND STREET SOUTH		*		*							
056.00 3RD STREET SOUTH		*	*	*							
057.00 4TH STREET SOUTH		*		*							
058.00 5TH STREET SOUTH		*		*							
059.00 6TH STREET SOUTH		*		*							
060.00 7TH STREET SOUTH		*	*	*							

BEACHFRONT PROPERTIES UNDER PUBLIC OWNERSHIP
BREVARD COUNTY

Run Date: 02/14/94
Page: 6

ID# Access Name	Parking/Entry Fee	Parking Available	Handicap Parking	Dune Walkovers	Restrooms	Showers	Potable Water	Picnic Tables	Shelters	Concessions	Lifeguard
061.00 8TH STREET SOUTH		*		*							
062.00 9TH STREET SOUTH		*		*							
063.00 10TH STREET SOUTH		*		*							
064.00 11TH STREET SOUTH		*		*							
065.00 12TH STREET SOUTH		*		*							
066.00 UNNAMED ACCESS											
067.00 13TH STREET SOUTH		*	*	*							
068.00 14TH STREET SOUTH		*		*							
069.00 15TH STREET SOUTH		*		*							
070.00 ROBERT P. MURKSHE MEMORIAL PARK		*	*	*	*	*	*	*	*		
071.00 OLIVE STREET				*							
072.00 OLEANDER STREET		*		*							

BEACHFRONT PROPERTIES UNDER PUBLIC OWNERSHIP
BREVARD COUNTY

Run Date: 02/14/94
Page: 7

ID# Access Name	Parking/Entry Fee	Parking Available	Handicap Parking	Dune Walkovers	Restrooms	Showers	Potable Water	Picnic Tables	Shelters	Concessions	Lifeguard
073.00 SUMMER STREET		*		*							
074.00 FERN STREET		*		*							
075.00 CRESCENT BEACH DRIVE		*		*							
076.00 24TH STREET SOUTH				*							
077.00 SUNNY STREET				*							
078.00 26TH STREET				*							
079.00 27TH STREET				*							
080.00 28TH STREET				*							
081.00 29TH STREET				*							
082.00 30TH STREET				*							
083.00 31ST STREET											
084.00 32ND STREET				*							

BEACHFRONT PROPERTIES UNDER PUBLIC OWNERSHIP
BREVARD COUNTY

Run Date: 02/14/94
Page: 8

ID# Access Name	Parking/Entry Fee	Parking Available	Handicap Parking	Dune Walkovers	Restrooms	Showers	Potable Water	Picnic Tables	Shelters	Concessions	Lifeguard
085.00 33RD STREET				*							
086.00 35TH STREET				*							
087.00 PATRICK AFB		*	*	*	*	*		*	*		
088.00 SEAGULL PARK		*	*	*				*	*		
089.00 S.P.R.A. PARK		*		*		*					
090.00 UNNAMED ACCESS											
091.00 HIGHTOWER BEACH PARK		*	*	*		*					
092.00 UNNAMED ACCESS											
093.00 GRANT STREET		*		*							
094.00 PARK AVENUE		*		*							
095.00 ELLWOOD AVENUE				*							
096.00 CASSIA BOULEVARD											

BEACHFRONT PROPERTIES UNDER PUBLIC OWNERSHIP
BREVARD COUNTY

Run Date: 02/14/94
Page: 9

ID# Access Name	Parking/Entry Fee	Parking Available	Handicap Parking	Dune Walkovers	Restrooms	Showers	Potable Water	Picnic Tables	Shelters	Concessions	Lifeguard
097.00 PELICAN BEACH PARK		*	*	*	*	*	*	*	*		
098.00 DESOTO AVENUE		*		*							
099.00 MAGELLAN AVENUE		*		*							
100.00 UNNAMED ACCESS											
101.00 EAU GALLIE BY THE SEA		*		*							
102.00 CHRIS CONNEELY PARK		*		*							
103.00 SATELLITE AVENUE		*		*							
104.00 INDIAN HARBOUR BEACH PARK (BICENTE		*		*				*	*		
105.00 UNNAMED ACCESS											
106.00 UNNAMED ACCESS				*							
107.00 UNNAMED ACCESS				*							
108.00 WALLACE AVENUE		*		*							

BEACHFRONT PROPERTIES UNDER PUBLIC OWNERSHIP
BREVARD COUNTY

Run Date: 02/14/94
Page: 10

ID# Access Name	Parking/Entry Fee	Parking Available	Handicap Parking	Dune Walkovers	Restrooms	Showers	Potable Water	Picnic Tables	Shelters	Concessions	Lifeguard
109.00 CANOVA BEACH PARK	*	*	*	*	*	*	*				
110.00 UNNAMED ACCESS		*		*		*					
111.00 CORAL WAY EAST		*		*							
112.00 PARADISE BEACH PARK ADDITION											
113.00 PARADISE BEACH PARK	*	*	*	*	*	*	*	*	*	*	*
114.00 PALM WALK											
115.00 SUNRISE WALK				*							
116.00 SURF WALK				*							
117.00 COCOUNT DRIVE				*							
118.00 TERRACE SHORES DRIVE				*							
119.00 FLUG AVENUE				*							
120.00 GROSSE POINTE				*							

BEACHFRONT PROPERTIES UNDER PUBLIC OWNERSHIP
BREVARD COUNTY

Run Date: 02/14/94
Page: 11

ID# Access Name	Parking/Entry Fee	Parking Available	Handicap Parking	Dune Walkovers	Restrooms	Showers	Potable Water	Picnic Tables	Shelters	Concessions	Lifeguard
121.00 WATSON DRIVE	*	*	*	*							
122.00 JAMES H. VANCE PARK	*	*	*	*	*			*	*		*
123.00 INDIATLANTIC BEACH	*	*	*	*							*
124.00 OCEAN TERRACE PARCEL											
125.00 TAMPA AVENUE	*	*		*							
126.00 HARLAND AVENUE				*							
127.00 B STREET		*		*							
128.00 A STREET		*		*							
129.00 OCEAN PARK		*	*	*		*		*	*		*
130.00 FIRST AVENUE		*		*							
131.00 SECOND AVENUE		*		*							
132.00 THIRD AVENUE		*		*							

BEACHFRONT PROPERTIES UNDER PUBLIC OWNERSHIP
BREVARD COUNTY

Run Date: 02/14/94
Page: 12

ID# Access Name	Parking/Entry Fee	Parking Available	Handicap Parking	Dune Walkovers	Restrooms	Showers	Potable Water	Picnic Tables	Shelters	Concessions	Lifeguard
133.00 FOURTH AVENUE		*		*							
134.00 FIFTH AVENUE		*		*							
135.00 SIXTH AVENUE		*		*							
136.00 SPESSARD HOLLAND PARK	*	*	*	*	*	*	*	*	*		*
137.00 ALLEN LANE				*							
138.00 UNNAMED ACCESS											
139.00 UNNAMED ACCESS											
140.00 UNNAMED ACCESS											
141.00 COCONUT POINT PARK		*	*	*	*	*	*	*	*		
142.00 UNNAMED ACCESS											
143.00 UNNAMED ACCESS											
144.00 UNNAMED ACCESS											

BEACHFRONT PROPERTIES UNDER PUBLIC OWNERSHIP
BREVARD COUNTY

Run Date: 02/14/94
Page: 13

ID# Access Name	Parking/Entry Fee	Parking Available	Handicap Parking	Dune Walkovers	Restrooms	Showers	Potable Water	Picnic Tables	Shelters	Concessions	Lifeguard
145.00 UNNAMED ACCESS											
146.00 UNNAMED ACCESS											
147.00 UNNAMED ACCESS											
148.00 UNNAMED ACCESS											
149.00 ATLANTIC DRIVE		*		*							
150.00 RIVER DRIVE		*		*							
151.00 UNNAMED ACCESS											
152.00 UNNAMED ACCESS											
153.00 UNNAMED ACCESS											
154.00 UNNAMED ACCESS											
155.00 MARKS LANDING		*									
156.00 MULLET CREEK ROAD											

BEACHFRONT PROPERTIES UNDER PUBLIC OWNERSHIP
BREVARD COUNTY

Run Date: 02/14/94
Page: 14

ID# Access Name	Parking/Entry Fee	Parking Available	Handicap Parking	Dune Walkovers	Restrooms	Showers	Potable Water	Picnic Tables	Shelters	Concessions	Lifeguard
157.00 UNNAMED ACCESS											
158.00 UNNAMED ACCESS											
159.00 UNNAMED ACCESS											
160.00 UNNAMED ACCESS											
161.00 UNNAMED ACCESS											
162.00 UNNAMED ACCESS											
163.00 LOUIS BONSTEEL PARK		*	*	*							
164.00 RIVER OAKS ROAD		*		*							
165.00 SEBASTIAN INLET STATE RECREATION A	*	*	*	*	*	*	*	*		*	*
166.00 SEBASTIAN INLET NORTH JETTY	*										

BEACHFRONT PROPERTIES UNDER PUBLIC OWNERSHIP
INDIAN RIVER

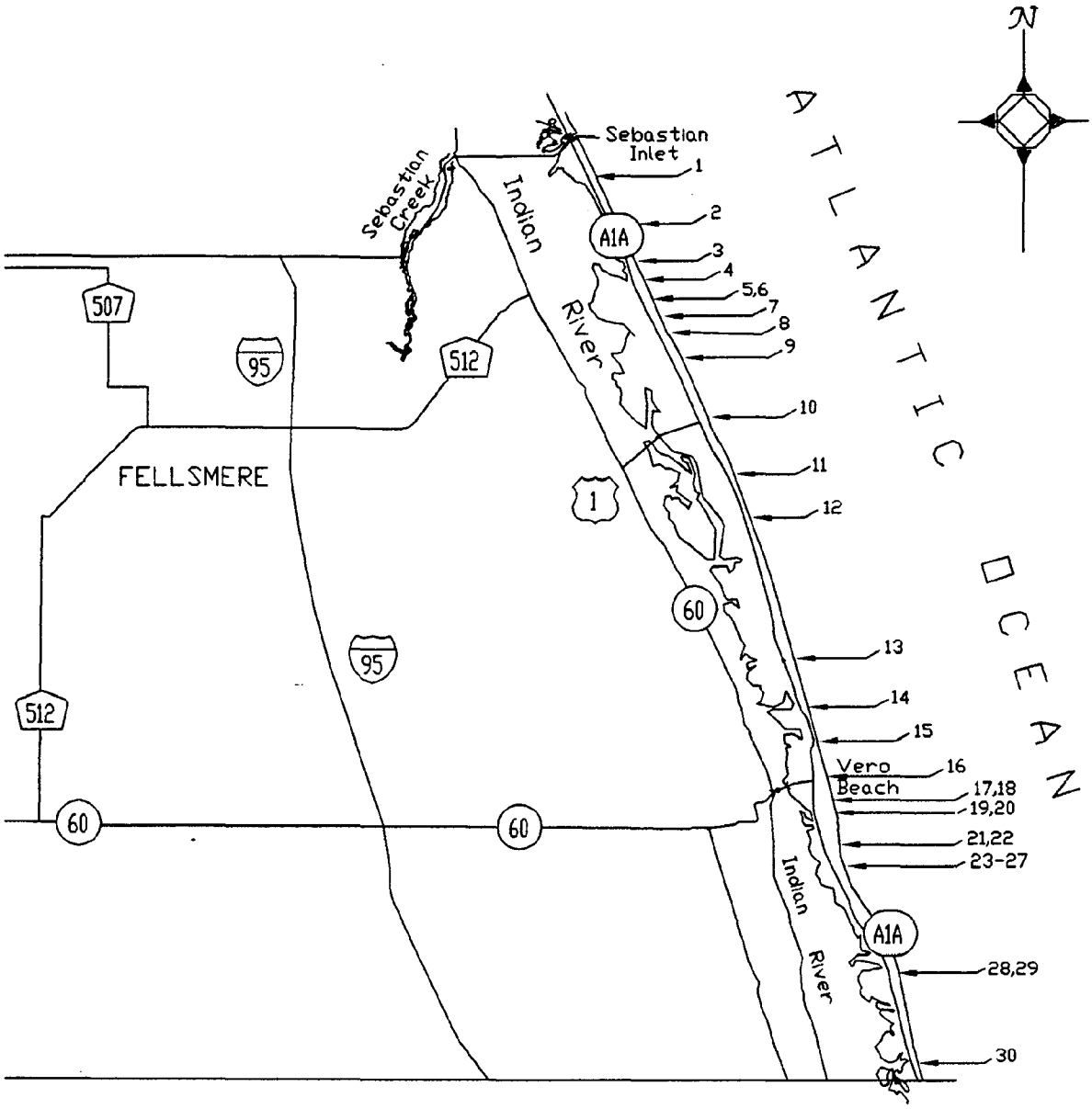

COPYRIGHT FOR THIS MAP IS OWNED BY THE STATE OF FLORIDA, DEPARTMENT OF STATE FOR THE DEPARTMENT OF TRANSPORTATION, STATE TOPOGRAPHIC OFFICE.

BEACHFRONT PROPERTIES UNDER PUBLIC OWNERSHIP
INDIAN RIVER COUNTY

DBS ID Number: 001.00
Access Name: SEBASTIAN INLET STATE PARK
Descriptive Location: E OF A1A, S OF SEBASTIAN INLET
Estimated Beach Frontage:9900 feet
Number of Parking Spaces: 50 Entrance/Parking Fee $
Access Type: PUBLIC PARK

DBS ID Number: 002.00
Access Name: UNNAMED ACCESS
Descriptive Location: A1A SOUTH OF MCLARTY MUSEUM AT T-13
Estimated Beach Frontage:60 feet
Number of Parking Spaces: 0 Entrance/Parking Fee $
Access Type: UNDEVELOPED LOTS

DBS ID Number: 003.00
Access Name: AMBERSAND BEACH PARK
Descriptive Location: A1A NORTH OF T-16
Estimated Beach Frontage:105 feet
Number of Parking Spaces: 12 Entrance/Parking Fee $
Access Type: PUBLIC PARK

DBS ID Number: 004.00
Access Name: UNNAMED ACCESS
Descriptive Location: A1A AT R-18
Estimated Beach Frontage:200 feet
Number of Parking Spaces: 0 Entrance/Parking Fee $
Access Type: UNDEVELOPED LOTS

DBS ID Number: 005.00
Access Name: UNNAMED ACCESS
Descriptive Location: A1A, NORHT OF OCEAN HIDEAWAY ROAD
Estimated Beach Frontage:100 feet
Number of Parking Spaces: 0 Entrance/Parking Fee $
Access Type: UNDEVELOPED LOTS

DBS ID Number: 006.00
Access Name: OCEAN HIDEAWAY PARCEL
Descriptive Location: A1A, OCEAN HIDEAWAY ROAD
Estimated Beach Frontage:520 feet
Number of Parking Spaces: 20 Entrance/Parking Fee $
Access Type: UNDEVELOPED LOTS

DBS ID Number: 007.00
Access Name: TREASURE SHORES PARK
Descriptive Location: A1A, AT 110 PLACE
Estimated Beach Frontage:1760 feet
Number of Parking Spaces: 78 Entrance/Parking Fee $
Access Type: PUBLIC PARK

DBS ID Number: 008.00
Access Name: UNNAMED ACCESS
Descriptive Location: A1A, AT 109 PLACE
Estimated Beach Frontage:730 feet
Number of Parking Spaces: 0 Entrance/Parking Fee $
Access Type: UNDEVELOPED LOTS

DBS ID Number: 009.00
Access Name: GOLDEN SANDS PARK
Descriptive Location: A1A, NORTH OF SANDERLING LANE
Estimated Beach Frontage:1000 feet
Number of Parking Spaces: 101 Entrance/Parking Fee $
Access Type: PUBLIC PARK

DBS ID Number: 010.00
Access Name: WABASSO BEACH PARK
Descriptive Location: A1A, SR 510
Estimated Beach Frontage:350 feet
Number of Parking Spaces: 31 Entrance/Parking Fee $
Access Type: PUBLIC PARK

DBS ID Number: 011.00
Access Name: SEA GRAPE TRAIL BEACH ACCESS
Descriptive Location: A1A, 1.45 MILES S OF SR 510
Estimated Beach Frontage:77 feet
Number of Parking Spaces: 23 Entrance/Parking Fee $
Access Type: STREET END

DBS ID Number: 012.00
Access Name: TURTLE TRAIL BEACH ACCESS
Descriptive Location: A1A, 2.2 MILES S OF SR 510
Estimated Beach Frontage:65 feet
Number of Parking Spaces: 32 Entrance/Parking Fee $
Access Type: STREET END

DBS ID Number: 013.00
Access Name: BEACHCOMBER LANE
Descriptive Location: BEACHCOMBER LANE AND A1A
Estimated Beach Frontage:80 feet
Number of Parking Spaces: 0 Entrance/Parking Fee $
Access Type: STREET END

DBS ID Number: 014.00
Access Name: TRACKING STATION PARK
Descriptive Location: A1A AT CORAL ROAD
Estimated Beach Frontage:1230 feet
Number of Parking Spaces: 81 Entrance/Parking Fee $
Access Type: PUBLIC PARK

DBS ID Number: 015.00
Access Name: JAYCEE PARK - CONN BEACH
Descriptive Location: A1A AT MANGO DRIVE
Estimated Beach Frontage:2030 feet
Number of Parking Spaces: 160 Entrance/Parking Fee $
Access Type: PUBLIC PARK

DBS ID Number: 016.00
Access Name: BEACHLAND BLVD
Descriptive Location: BEACHLAND BLVD (SR-60) AND A1A
Estimated Beach Frontage:160 feet
Number of Parking Spaces: 96 Entrance/Parking Fee $
Access Type: STREET END

DBS ID Number: 017.00
Access Name: HUMISTON PARK
Descriptive Location: A1A, AND DALIA LANE
Estimated Beach Frontage:540 feet
Number of Parking Spaces: 0 Entrance/Parking Fee $
Management Purpose: Recreation

DBS ID Number: 018.00
Access Name: FLAME VINE LANE
Descriptive Location: FLAME VINE AND OCEAN DRIVE
Estimated Beach Frontage:50 feet
Number of Parking Spaces: 0 Entrance/Parking Fee $
Access Type: STREET END

DBS ID Number: 019.00
Access Name: GAYFEATHER LANE
Descriptive Location: GAYFEATHER LANE AND OCEAN DRIVE
Estimated Beach Frontage:25 feet
Number of Parking Spaces: 30 Entrance/Parking Fee $
Access Type: STREET END

DBS ID Number: 020.00
Access Name: RIO MAR DRIVE
Descriptive Location: OCEAN BLVD AND RIO MAR DRIVE
Estimated Beach Frontage:50 feet
Number of Parking Spaces: 5 Entrance/Parking Fee $
Access Type: STREET END

DBS ID Number: 021.00
Access Name: LADY BUG BEACH ACCESS
Descriptive Location: OCEAN DRIVE AND LADYBUG LANE
Estimated Beach Frontage:10 feet
Number of Parking Spaces: 0 Entrance/Parking Fee $
Access Type: PEDESTRIAN WALKWAY

DBS ID Number: 022.00
Access Name: SOUTH BEACH PARK
Descriptive Location: OCEAN DRIVE AND EAST CAUSEWAY BLVD
Estimated Beach Frontage:810 feet
Number of Parking Spaces: 147 Entrance/Parking Fee $
Access Type: PUBLIC PARK

DBS ID Number: 023.00
Access Name: SANDPIPER LANE
Descriptive Location: OCEAN DRIVE AND SANDPIPER LANE
Estimated Beach Frontage:10 feet
Number of Parking Spaces: 0 Entrance/Parking Fee $
Access Type: PEDESTRIAN WALKWAY

DBS ID Number: 024.00
Access Name: JASMINE LANE
Descriptive Location: OCEAN DRIVE AND JASMINE LANE
Estimated Beach Frontage:10 feet
Number of Parking Spaces: 0 Entrance/Parking Fee $
Access Type: PEDESTRIAN WALKWAY

DBS ID Number: 025.00
Access Name: COQUINA LAND
Descriptive Location: OCEAN DRIVE AND COQUINA LANE
Estimated Beach Frontage:10 feet
Number of Parking Spaces: 0 Entrance/Parking Fee $
Access Type: PEDESTRIAN WALKWAY

DBS ID Number: 026.00
Access Name: PIRATE COVE
Descriptive Location: OCEAN DRIVE AND PIRATE COVE LANE
Estimated Beach Frontage:10 feet
Number of Parking Spaces: 0 Entrance/Parking Fee $
Access Type: PEDESTRIAN WALKWAY

DBS ID Number: 027.00
Access Name: TURTLE COVE
Descriptive Location: OCEAN DRIVE AND TURTLE COVE LANE
Estimated Beach Frontage:10 feet
Number of Parking Spaces: 0 Entrance/Parking Fee $
Access Type: PEDESTRIAN WALKWAY

DBS ID Number: 028.00
Access Name: SURFSIDE TERRACE
Descriptive Location: SURFSIDE TERRACE AND A1A
Estimated Beach Frontage:10 feet
Number of Parking Spaces: 0 Entrance/Parking Fee $
Access Type: PEDESTRIAN WALKWAY

DBS ID Number: 029.00
Access Name: CAVALLA ROAD
Descriptive Location: CAVALLA ROAD AND A1A
Estimated Beach Frontage:10 feet
Number of Parking Spaces: 1 Entrance/Parking Fee $
Access Type: PEDESTRIAN WALKWAY

DBS ID Number: 030.00
Access Name: ROUND ISLAND PARK
Descriptive Location: A1A, 2000'N OF COUNTY LINE
Estimated Beach Frontage:790 feet
Number of Parking Spaces: 20 Entrance/Parking Fee $
Access Type: PUBLIC PARK

BEACHFRONT PROPERTIES UNDER PUBLIC OWNERSHIP
INDIAN RIVER COUNTY

Run Date: 12/30/93
Page: 1

ID# Access Name	Parking/Entry Fee	Parking Available	Handicap Parking	Dune Walkovers	Restrooms	Showers	Potable Water	Picnic Tables	Shelters	Concessions	Lifeguard
001.00 SEBASTIAN INLET STATE PARK		*		*	*	*					
002.00 UNNAMED ACCESS											
003.00 AMBERSAND BEACH PARK		*		*							
004.00 UNNAMED ACCESS											
005.00 UNNAMED ACCESS											
006.00 OCEAN HIDEAWAY PARCEL		*		*							
007.00 TREASURE SHORES PARK		*	*	*	*	*		*			*
008.00 UNNAMED ACCESS											
009.00 GOLDEN SANDS PARK		*	*	*	*	*	*	*	*		*
010.00 WABASSO BEACH PARK		*	*	*	*	*		*	*		*
011.00 SEA GRAPE TRAIL BEACH ACCESS		*		*							
012.00 TURTLE TRAIL BEACH ACCESS		*		*							

BEACHFRONT PROPERTIES UNDER PUBLIC OWNERSHIP
INDIAN RIVER COUNTY

Run Date: 12/30/93
Page: 2

ID# Access Name	Parking/Entry Fee	Parking Available	Handicap Parking	Dune Walkovers	Restrooms	Showers	Potable Water	Picnic Tables	Shelters	Concessions	Lifeguard
013.00 BEACHCOMBER LANE				*							
014.00 TRACKING STATION PARK		*	*	*	*	*	*	*	*		
015.00 JAYCEE PARK - CONN BEACH		*	*	*	*	*	*	*	*	*	*
016.00 BEACHLAND BLVD		*	*	*							
017.00 HUMISTON PARK											
018.00 FLAME VINE LANE											
019.00 GAYFEATHER LANE		*									
020.00 RIO MAR DRIVE		*		*							
021.00 LADY BUG BEACH ACCESS											
022.00 SOUTH BEACH PARK		*	*	*	*	*	*	*	*		*
023.00 SANDPIPER LANE				*							
024.00 JASMINE LANE											

BEACHFRONT PROPERTIES UNDER PUBLIC OWNERSHIP
INDIAN RIVER COUNTY

Run Date: 12/30/93
Page: 3

ID# Access Name	Parking/Entry Fee	Parking Available	Handicap Parking	Dune Walkovers	Restrooms	Showers	Potable Water	Picnic Tables	Shelters	Concessions	Lifeguard
025.00 COQUINA LAND											
026.00 PIRATE COVE											
027.00 TURTLE COVE											
028.00 SURFSIDE TERRACE											
029.00 CAVALLA ROAD		*									
030.00 ROUND ISLAND PARK		*		*							

BEACHFRONT PROPERTIES UNDER PUBLIC OWNERSHIP
ST. LUCIE COUNTY

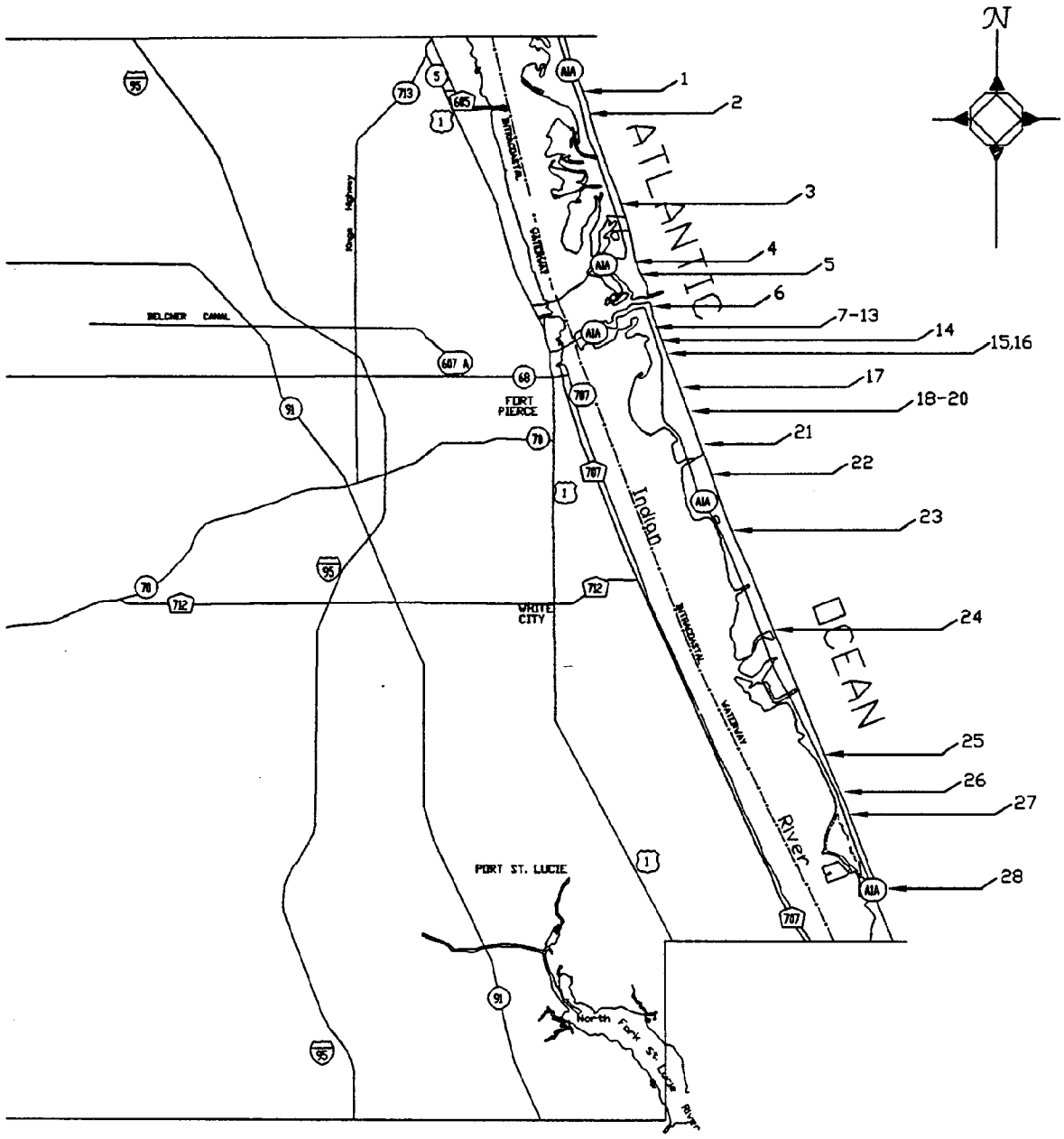

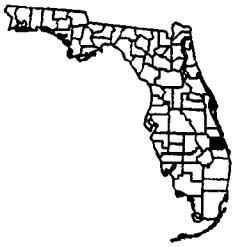

COPYRIGHT FOR THIS MAP IS OWNED BY THE STATE OF FLORIDA, DEPARTMENT OF STATE FOR THE DEPARTMENT OF TRANSPORTATION, STATE TOPOGRAPHIC OFFICE.

BEACHFRONT PROPERTIES UNDER PUBLIC OWNERSHIP
ST. LUCIE COUNTY

DBS ID Number: 001.00
Access Name: AVALON STATE RECREATION AREA
Descriptive Location: STATE ROAD A1A, 1 MILE S. OF COUNTY LINE
Estimated Beach Frontage:3362 feet
Number of Parking Spaces: 15 Entrance/Parking Fee $
Access Type: UNDEVELOPED LOT(S)

DBS ID Number: 002.00
Access Name: BRYN MAWR BEACH
Descriptive Location: STATE ROAD A1A,2 MILES S. OF COUNTY LINE
Estimated Beach Frontage:305 feet
Number of Parking Spaces: 0 Entrance/Parking Fee $
Access Type: UNDEVELOPED LOTS

DBS ID Number: 003.00
Access Name: PEPPER PARK
Descriptive Location: STATE ROAD A1A
Estimated Beach Frontage:2007 feet
Number of Parking Spaces: 288 Entrance/Parking Fee $
Access Type: PUBLIC PARK

DBS ID Number: 004.00
Access Name: FLAMINGO BLVD
Descriptive Location: FLAMINGO BLVD AND ATLANTIC BEACH BLVD.
Estimated Beach Frontage:50 feet
Number of Parking Spaces: 0 Entrance/Parking Fee $
Access Type: STREET END

DBS ID Number: 005.00
Access Name: FT PIERCE INLET STATE RECREATION AREA
Descriptive Location: A1A NORTH OF FT PIERCE INLET
Estimated Beach Frontage:2280 feet
Number of Parking Spaces: 259 Entrance/Parking Fee $3.25/V
Access Type: PUBLIC PARK

DBS ID Number: 006.00
Access Name: SOUTH JETTY BEACH
Descriptive Location: SEAWAY DRIVE AND SOUTH OCEAN DRIVE
Estimated Beach Frontage:380 feet
Number of Parking Spaces: 49 Entrance/Parking Fee $
Access Type: PUBLIC PARK

DBS ID Number: 007.00
Access Name: ST LUCIE COURT
Descriptive Location: ST LUCIE COURT AND SOUTH OCEAN DRIVE
Estimated Beach Frontage:50 feet
Number of Parking Spaces: 7 Entrance/Parking Fee $
Access Type: STREET END

DBS ID Number: 008.00
Access Name: UNNAMED ACCESS
Descriptive Location: 312 SOUTH OCEAN DRIVE
Estimated Beach Frontage:60 feet
Number of Parking Spaces: 0 Entrance/Parking Fee $
Access Type: UNDEVELOPED LOTS

DBS ID Number: 009.00
Access Name: UNNAMED ACCESS
Descriptive Location: 322 SOUTH OCEAN DRIVE
Estimated Beach Frontage:55 feet
Number of Parking Spaces: 0 Entrance/Parking Fee $
Access Type: UNDEVELOPED LOTS

DBS ID Number: 010.00
Access Name: AVALON AVENUE
Descriptive Location: AVALON AVENUE AND SOUTH OCEAN DRIVE
Estimated Beach Frontage:60 feet
Number of Parking Spaces: 2 Entrance/Parking Fee $
Access Type: STREET END

DBS ID Number: 011.00
Access Name: UNNAMED ACCESS
Descriptive Location: SOUTH OF AVALON ON SOUTH OCEAN DRIVE
Estimated Beach Frontage:110 feet
Number of Parking Spaces: 0 Entrance/Parking Fee $
Access Type: UNDEVELOPED LOTS

DBS ID Number: 012.00
Access Name: PORPOISE AVENUE
Descriptive Location: PORPOISE AVENUE E AND SOUTH OCEAN DRIVE
Estimated Beach Frontage:60 feet
Number of Parking Spaces: 6 Entrance/Parking Fee $
Access Type: STREET END

DBS ID Number: 013.00
Access Name: GULF STREAM AVE
Descriptive Location: GULF STREAM AVENUE AND SOUTH OCEAN DRIVE
Estimated Beach Frontage:60 feet
Number of Parking Spaces: 6 Entrance/Parking Fee $
Access Type: STREET END

DBS ID Number: 014.00
Access Name: SOUTH BEACH OCEAN PARK
Descriptive Location: 430 OCEAN DRIVE AND CRESTVIEW DRIVE
Estimated Beach Frontage:1210 feet
Number of Parking Spaces: 82 Entrance/Parking Fee $
Access Type: PUBLIC PARK

DBS ID Number: 015.00
Access Name: KIMBERLY BERGALIS PARK
Descriptive Location: SOUTH OCEAN BOULEVARD & INDIATLANTIC DR.
Estimated Beach Frontage:700 feet
Number of Parking Spaces: 67 Entrance/Parking Fee $
Access Type: PUBLIC PARK

DBS ID Number: 016.00
Access Name: SURFSIDE PARK
Descriptive Location: SOUTH OCEAN BOULEVARD & MELAEUCA DRIVE
Estimated Beach Frontage:585 feet
Number of Parking Spaces: 20 Entrance/Parking Fee $
Access Type: PUBLIC PARK

DBS ID Number: 017.00
Access Name: COCONUT DRIVE
Descriptive Location: SURFSIDE DRIVE, SOUTH OF COCONUT DRIVE
Estimated Beach Frontage:76 feet
Number of Parking Spaces: 30 Entrance/Parking Fee $
Access Type: PUBLIC PARK

DBS ID Number: 018.00
Access Name: BLUE HERON BOULEVARD/EXCHANGE PARK
Descriptive Location: BLUE HERON BOULEVARD
Estimated Beach Frontage:255 feet
Number of Parking Spaces: 58 Entrance/Parking Fee $
Access Type: STREET END

DBS ID Number: 019.00
Access Name: GREEN TURTLE BEACH ADDITION
Descriptive Location: BLUE HERON BLVD, ADJ. TO ENCHANGE PARK
Estimated Beach Frontage:1206 feet
Number of Parking Spaces: 0 Entrance/Parking Fee $
Access Type: UNDEVELOPED LOTS

DBS ID Number: 020.00
Access Name: ISABELLA BEACH
Descriptive Location: SR A1A, SOUTH OF BLUE HERON BOULEVARD
Estimated Beach Frontage:1161 feet
Number of Parking Spaces: 0 Entrance/Parking Fee $
Access Type: UNDEVELOPED LOTS

DBS ID Number: 021.00
Access Name: GREEN TURTLE BEACH JOHN BROOKS PARK
Descriptive Location: SR A1A, AT R-50
Estimated Beach Frontage:6240 feet
Number of Parking Spaces: 30 Entrance/Parking Fee $
Access Type: PUBLIC PARK

DBS ID Number: 022.00
Access Name: FREDRICK DOUGLAS MEMORIAL PARK
Descriptive Location: SR A1A AT R-56
Estimated Beach Frontage:1035 feet
Number of Parking Spaces: 95 Entrance/Parking Fee $
Access Type: PUBLIC PARK

DBS ID Number: 023.00
Access Name: MIDDLE COVE BEACH ACCESS
Descriptive Location: SR A1A AT T-63
Estimated Beach Frontage:100 feet
Number of Parking Spaces: 15 Entrance/Parking Fee $
Access Type: STREET END

DBS ID Number: 024.00
Access Name: BLIND CREEK BEACH
Descriptive Location: SR A1A AT R-76
Estimated Beach Frontage:335 feet
Number of Parking Spaces: 0 Entrance/Parking Fee $
Access Type: UNDEVELOPED LOTS

DBS ID Number: 025.00
Access Name: HERMAN'S BAY
Descriptive Location: SR A1A, SOUTH OF POWER PLANT
Estimated Beach Frontage:100 feet
Number of Parking Spaces: 10 Entrance/Parking Fee $
Access Type: PUBLIC PARK

DBS ID Number: 026.00
Access Name: NORMANDY BEACH ACCESS
Descriptive Location: SR A1A, SOUTH OF POWER PLANT
Estimated Beach Frontage:105 feet
Number of Parking Spaces: 10 Entrance/Parking Fee $
Access Type: PUBLIC PARK

DBS ID Number: 027.00
Access Name: DOLLMAN BEACH
Descriptive Location: SR A1A, AT R-102
Estimated Beach Frontage:1850 feet
Number of Parking Spaces: 0 Entrance/Parking Fee $
Access Type: UNDEVELOPED LOTS

DBS ID Number: 028.00
Access Name: WAVELAND BEACH
Descriptive Location: SR A1A, AT R-111
Estimated Beach Frontage:270 feet
Number of Parking Spaces: 70 Entrance/Parking Fee $
Access Type: PUBLIC PARK

BEACHFRONT PROPERTIES UNDER PUBLIC OWNERSHIP
ST. LUCIE COUNTY

Run Date: 12/30/93
Page: 1

ID# Access Name	Parking/Entry Fee	Parking Available	Handicap Parking	Dune Walkovers	Restrooms	Showers	Potable water	Picnic Tables	Shelters	Concessions	Lifeguard
001.00 AVALON STATE RECREATION AREA		*									
002.00 BRYN MAWR BEACH											
003.00 PEPPER PARK		*	*	*	*	*		*	*		*
004.00 FLAMINGO BLVD											
005.00 FT PIERCE INLET STATE RECREATION A	*	*	*	*	*	*		*			*
006.00 SOUTH JETTY BEACH		*	*		*		*	*	*		*
007.00 ST LUCIE COURT		*									
008.00 UNNAMED ACCESS											
009.00 UNNAMED ACCESS											
010.00 AVALON AVENUE		*									
011.00 UNNAMED ACCESS											
012.00 PORPOISE AVENUE		*	*	*		*	*		*		

BEACHFRONT PROPERTIES UNDER PUBLIC OWNERSHIP
ST. LUCIE COUNTY

Run Date: 12/30/93
Page: 2

ID# Access Name	Parking/Entry Fee	Parking Available	Handicap Parking	Dune Walkovers	Restrooms	Showers	Potable water	Picnic Tables	Shelters	Concessions	Lifeguard
013.00 GULF STREAM AVE		*	*			*	*		*		
014.00 SOUTH BEACH OCEAN PARK		*	*		*	*			*		*
015.00 KIMBERLY BERGALIS PARK		*	*	*		*			*		*
016.00 SURFSIDE PARK		*		*	*	*	*	*	*		*
017.00 COCONUT DRIVE		*	*	*							
018.00 BLUE HERON BOULEVARD/EXCHANGE PARK		*									
019.00 GREEN TURTLE BEACH ADDITION											
020.00 ISABELLA BEACH											
021.00 GREEN TURTLE BEACH JOHN BROOKS PA		*									
022.00 FREDRICK DOUGLAS MEMORIAL PARK		*	*		*		*	*	*		*
023.00 MIDDLE COVE BEACH ACCESS		*		*							
024.00 BLIND CREEK BEACH											

BEACHFRONT PROPERTIES UNDER PUBLIC OWNERSHIP
ST. LUCIE COUNTY

Run Date: 12/30/93
Page: 3

ID# Access Name	Parking/Entry Fee	Parking Available	Handicap Parking	Dune Walkovers	Restrooms	Showers	Potable Water	Picnic Tables	Shelters	Concessions	Lifeguard
025.00 HERMAN'S BAY		*		*				*	*		
026.00 NORMANDY BEACH ACCESS		*		*					*		
027.00 DOLLMAN BEACH											
028.00 WAVELAND BEACH		*	*	*	*	*			*		

BEACHFRONT PROPERTIES UNDER PUBLIC OWNERSHIP
MARTIN COUNTY

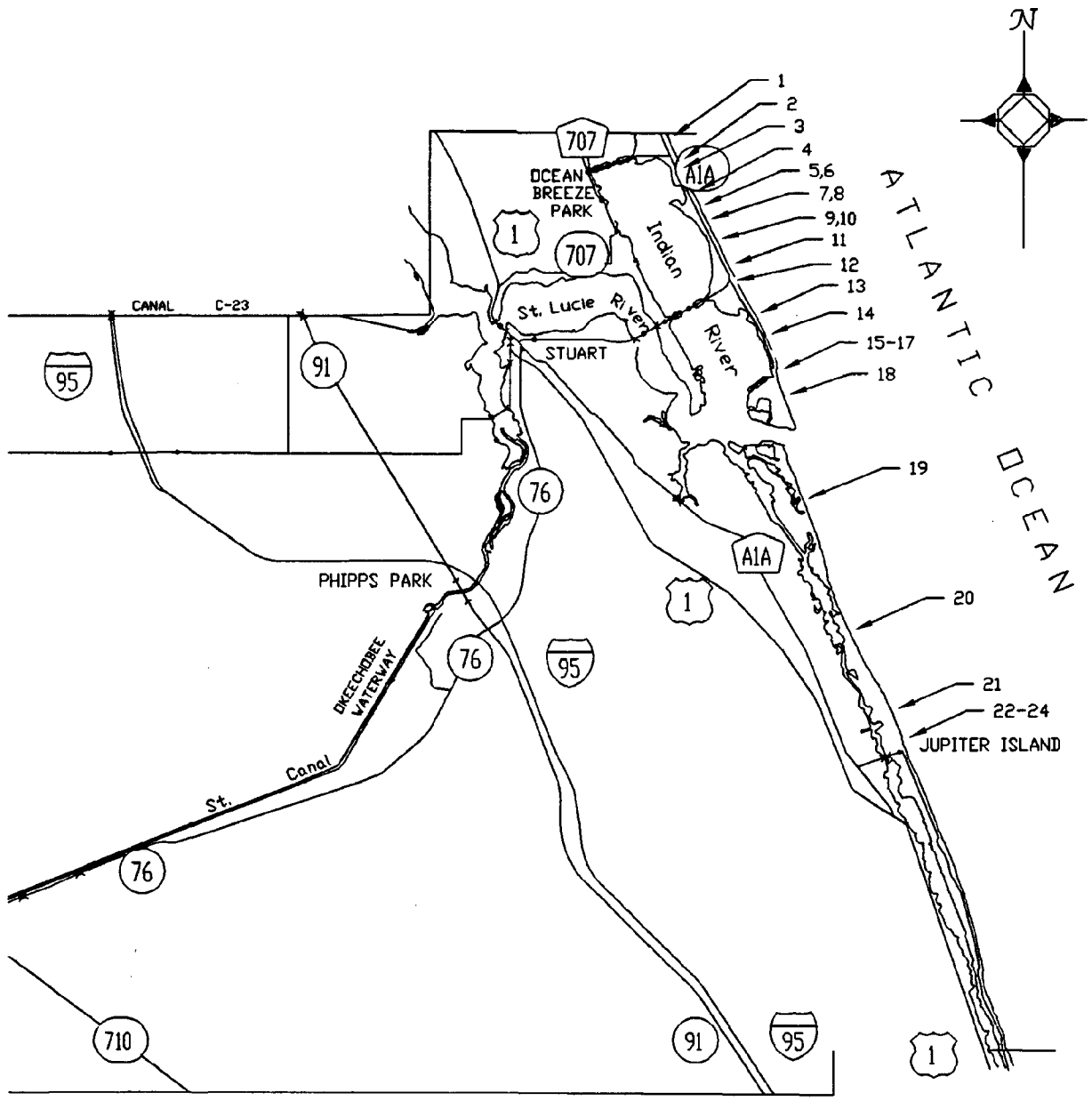

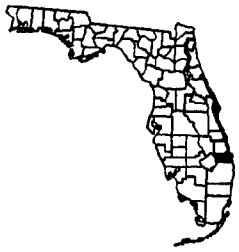

COPYRIGHT FOR THIS MAP IS OWNED BY THE STATE OF FLORIDA, DEPARTMENT OF STATE FOR THE DEPARTMENT OF TRANSPORTATION, STATE TOPOGRAPHIC OFFICE.

BEACHFRONT PROPERTIES UNDER PUBLIC OWNERSHIP
MARTIN COUNTY

DBS ID Number: 001.00
Access Name: GLASSCOCK ACCESS
Descriptive Location: A1A AT COUNTY LINE
Estimated Beach Frontage:100 feet
Number of Parking Spaces: 24 Entrance/Parking Fee $
Access Type: PUBLIC PARK

DBS ID Number: 002.00
Access Name: JENSEN BEACH PARK
Descriptive Location: A1A AT SR 732
Estimated Beach Frontage:2913 feet
Number of Parking Spaces: 316 Entrance/Parking Fee $
Access Type: PUBLIC PARK

DBS ID Number: 003.00
Access Name: MUSLARA TRACT
Descriptive Location: E OF A1A S OF HOLIDAY INN
Estimated Beach Frontage:840 feet
Number of Parking Spaces: 0 Entrance/Parking Fee $
Access Type: UNDEVELOPED LOTS

DBS ID Number: 004.00
Access Name: BOB GRAHAM BEACH PARK
Descriptive Location: E OF A1A, SOUTH OF JENSEN BEACH PARK
Estimated Beach Frontage:1970 feet
Number of Parking Spaces: 79 Entrance/Parking Fee $
Access Type: PUBLIC PARK

DBS ID Number: 005.00
Access Name: UNNAMED SOC TRACT
Descriptive Location:
Estimated Beach Frontage:300 feet
Number of Parking Spaces: 0 Entrance/Parking Fee $
Access Type: UNDEVELOPED LOT

DBS ID Number: 006.00
Access Name: BEACH WALK/DUBNER TRACT
Descriptive Location: EAST OF A1A
Estimated Beach Frontage:586 feet
Number of Parking Spaces: 0 Entrance/Parking Fee $
Access Type: UNDEVELOPED LOT

DBS ID Number: 007.00
Access Name: ALEX'S BEACH
Descriptive Location: EAST OF A1A
Estimated Beach Frontage:460 feet
Number of Parking Spaces: 0 Entrance/Parking Fee $
Access Type: UNDEVELOPED LOT

DBS ID Number: 008.00
Access Name: BRYN MAWR BEACH
Descriptive Location: EAST OF A1A
Estimated Beach Frontage:110 feet
Number of Parking Spaces: 21 Entrance/Parking Fee $
Access Type: PUBLIC PARK

DBS ID Number: 009.00
Access Name: STOKES BEACH ACCESS
Descriptive Location: EAST OF A1A
Estimated Beach Frontage:10 feet
Number of Parking Spaces: 10 Entrance/Parking Fee $
Access Type: PUBLIC PARK

DBS ID Number: 010.00
Access Name: VIRGINIA FORREST BEACH
Descriptive Location: EAST OF A1A
Estimated Beach Frontage:98 feet
Number of Parking Spaces: 20 Entrance/Parking Fee $
Access Type: PUBLIC PARK

DBS ID Number: 011.00
Access Name: TIGER SHORES BEACH
Descriptive Location: E OF A1A
Estimated Beach Frontage:105 feet
Number of Parking Spaces: 26 Entrance/Parking Fee $
Access Type: PUBLIC PARK

DBS ID Number: 012.00
Access Name: STUART BEACH BEACH
Descriptive Location: E OF A1A, AT ELLIOT MUSEUM & MCARTHUR BL
Estimated Beach Frontage:1140 feet
Number of Parking Spaces: 231 Entrance/Parking Fee $
Access Type: PUBLIC PARK

DBS ID Number: 013.00
Access Name: FLETCHER BEACH
Descriptive Location: E OF MCARTHUR BOULEVARD
Estimated Beach Frontage:120 feet
Number of Parking Spaces: 7 Entrance/Parking Fee $
Access Type: PUBLIC PARK

DBS ID Number: 014.00
Access Name: HOUSE OF REFUGE
Descriptive Location: E OF MCARTHUR BLVD AT HOUSE REFUGE MUS.
Estimated Beach Frontage:2010 feet
Number of Parking Spaces: 30 Entrance/Parking Fee $
Access Type: PUBLIC PARK

DBS ID Number: 015.00
Access Name: UNNAMED ACCESS
Descriptive Location: E OF A1A
Estimated Beach Frontage:100 feet
Number of Parking Spaces: 15 Entrance/Parking Fee $
Access Type: UNDEVELOPED LOT

DBS ID Number: 016.00
Access Name: OCEAN WAY PLATTED ROAD
Descriptive Location: MACARTHUR BOULEVARD
Estimated Beach Frontage:30 feet
Number of Parking Spaces: 0 Entrance/Parking Fee $
Access Type: UNDEVELOPED LOT

DBS ID Number: 017.00
Access Name: UNNAMED ACCESS
Descriptive Location: MACARTHUR BOULEVARD
Estimated Beach Frontage:50 feet
Number of Parking Spaces: 0 Entrance/Parking Fee $
Access Type: UNDEVELOPED LOT

DBS ID Number: 018.00
Access Name: BATHTUB REEF PARK
Descriptive Location: E OF MACARTHUR BLVD
Estimated Beach Frontage:1010 feet
Number of Parking Spaces: 196 Entrance/Parking Fee $
Access Type: PUBLIC PARK

DBS ID Number: 019.00
Access Name: ST LUCIE INLET STATE PARK
Descriptive Location: ST. LUCIE INLET
Estimated Beach Frontage:13030 feet
Number of Parking Spaces: 0 Entrance/Parking Fee $
Access Type: PUBLIC PARK

DBS ID Number: 020.00
Access Name: HOBE SOUND NATIONAL WILDLIFE REFUGE
Descriptive Location: NORTHERN END OF ROYAL PALM BOULEVARD
Estimated Beach Frontage:17570 feet
Number of Parking Spaces: 98 Entrance/Parking Fee $3.00/V
Access Type: PUBLIC PARK

DBS ID Number: 021.00
Access Name: OCEAN AVENUE
Descriptive Location: OCENA AVENUE AND ROYAL PALM BOULEVARD
Estimated Beach Frontage:50 feet
Number of Parking Spaces: 0 Entrance/Parking Fee $
Access Type: STREET END

DBS ID Number: 022.00
Access Name: SEASPRAY AVENUE
Descriptive Location: SEASPRAY AVENUE AND ROYAL PALM BOULEVARD
Estimated Beach Frontage:30 feet
Number of Parking Spaces: 0 Entrance/Parking Fee $
Access Type: STREET END

DBS ID Number: 023.00
Access Name: SEACREST AVENUE
Descriptive Location: SEASPRAY AVENUE AND ROYAL PLAM BOULEVARD
Estimated Beach Frontage:30 feet
Number of Parking Spaces: 0 Entrance/Parking Fee $
Access Type: STREET END

DBS ID Number: 024.00
Access Name: HOBE SOUND PARK
Descriptive Location: E END OF BRIDGE ROAD
Estimated Beach Frontage:313 feet
Number of Parking Spaces: 90 Entrance/Parking Fee $
Access Type: PUBLIC PARK

BEACHFRONT PROPERTIES UNDER PUBLIC OWNERSHIP
MARTIN COUNTY

Run Date: 12/30/93
Page: 1

ID# Access Name	Parking/Entry Fee	Parking Available	Handicap Parking	Dune Walkovers	Restrooms	Showers	Potable Water	Picnic Tables	Shelters	Concessions	Lifeguard
001.00 GLASSCOCK ACCESS		*		*							
002.00 JENSEN BEACH PARK		*	*	*	*	*	*	*	*	*	*
003.00 MUSLARA TRACT											
004.00 BOB GRAHAM BEACH PARK		*		*		*					
005.00 UNNAMED SOC TRACT											
006.00 BEACH WALK/DUBNER TRACT											
007.00 ALEX'S BEACH											
008.00 BRYN MAWR BEACH		*		*							
009.00 STOKES BEACH ACCESS		*		*							
010.00 VIRGINIA FORREST BEACH		*		*							
011.00 TIGER SHORES BEACH		*		*							
012.00 STUART BEACH BEACH		*		*	*	*	*	*	*	*	*

BEACHFRONT PROPERTIES UNDER PUBLIC OWNERSHIP
MARTIN COUNTY

Run Date: 12/30/93
Page: 2

ID# Access Name	Parking/Entry Fee	Parking Available	Handicap Parking	Dune Walkovers	Restrooms	Showers	Potable Water	Picnic Tables	Shelters	Concessions	Lifeguard
013.00 FLETCHER BEACH		*		*							
014.00 HOUSE OF REFUGE		*	*	*	*						
015.00 UNNAMED ACCESS		*		*	*						
016.00 OCEAN WAY PLATTED ROAD											
017.00 UNNAMED ACCESS											
018.00 BATHTUB REEF PARK		*	*	*	*	*	*	*	*		*
019.00 ST LUCIE INLET STATE PARK											
020.00 HOBE SOUND NATIONAL WILDLIFE REFUG	*	*	*	*	*						
021.00 OCEAN AVENUE											
022.00 SEASPRAY AVENUE											
023.00 SEACREST AVENUE											
024.00 HOBE SOUND PARK		*	*		*	*	*	*	*		*

BEACHFRONT PROPERTIES UNDER PUBLIC OWNERSHIP
MARTIN COUNTY

Run Date: 12/30/93
Page: 3

ID# Access Name	Parking/Entry Fee	Parking Available	Handicap Parking	Dune Walkovers	Restrooms	Showers	Potable Water	Picnic Tables	Shelters	Concessions	Lifeguard

BEACHFRONT PROPERTIES UNDER PUBLIC OWNERSHIP
PALM BEACH COUNTY

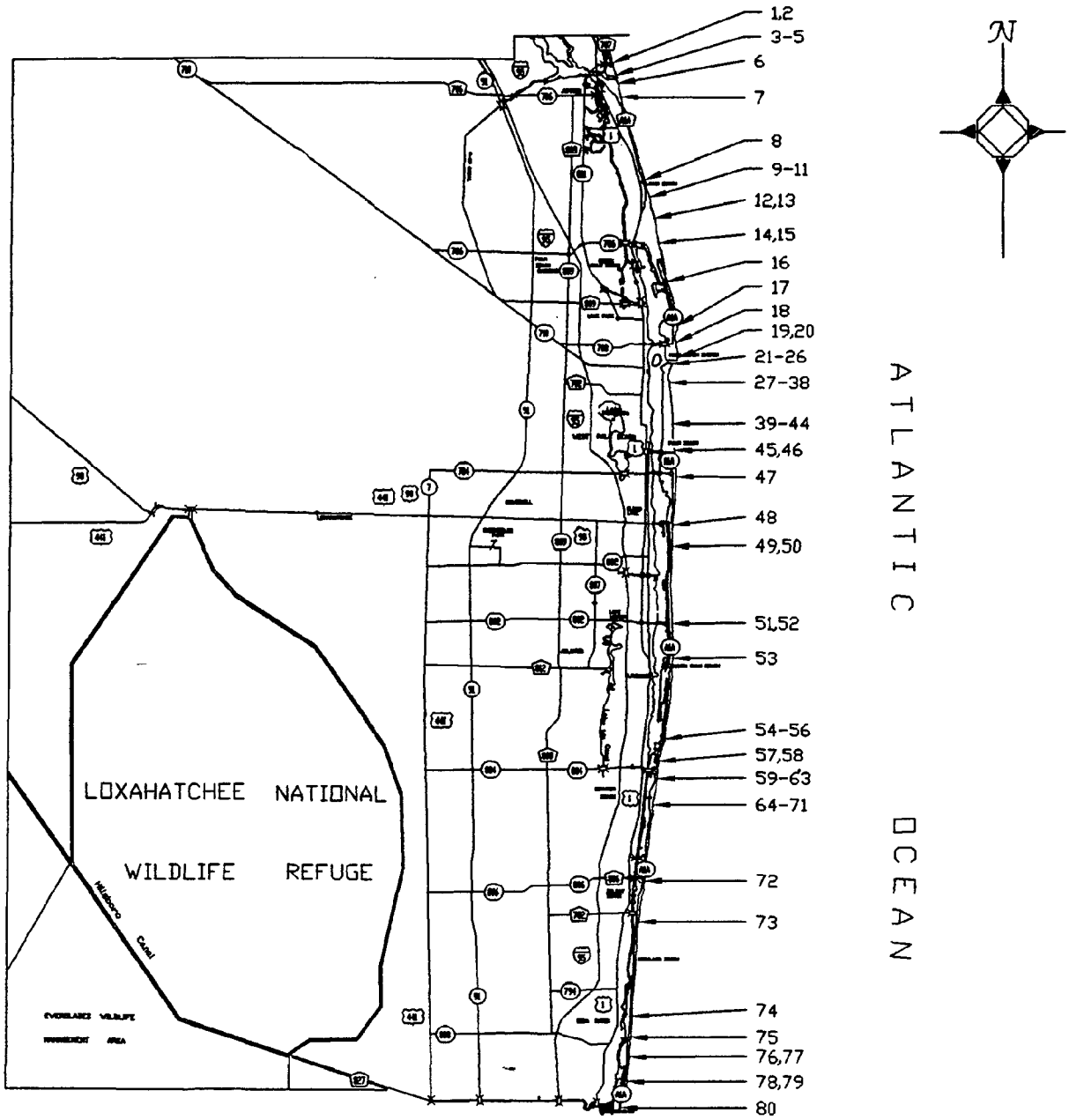

COPYRIGHT FOR THIS MAP IS OWNED BY THE STATE OF FLORIDA, DEPARTMENT OF STATE FOR THE DEPARTMENT OF TRANSPORTATION, STATE TOPOGRAPHIC OFFICE.

BEACHFRONT PROPERTIES UNDER PUBLIC OWNERSHIP
PALM BEACH COUNTY

DBS ID Number: 001.00
Access Name: CORAL COVE PARK-NORTH
Descriptive Location: BEACH ROAD
Estimated Beach Frontage:317 feet
Number of Parking Spaces: 0 Entrance/Parking Fee $
Management Purpose: Recreation

DBS ID Number: 002.00
Access Name: CORAL COVE PARK
Descriptive Location: 19940 BEACH ROAD
Estimated Beach Frontage:2623 feet
Number of Parking Spaces: 127 Entrance/Parking Fee $
Access Type: PUBLIC PARK

DBS ID Number: 003.00
Access Name: JUPITER INLET BEACH COLONY - NORTH
Descriptive Location: OCEAN DRIVE 580'S OF OLD A1A ENTRANCE
Estimated Beach Frontage:20 feet
Number of Parking Spaces: 0 Entrance/Parking Fee $
Access Type: PEDESTRIAN WALKWAY

DBS ID Number: 004.00
Access Name: JUPITER INLET BEACH COLONY - SOUTH
Descriptive Location: OCEAN DRIVE 830' N OF LIGHTHOUSE DRIVE
Estimated Beach Frontage:20 feet
Number of Parking Spaces: 0 Entrance/Parking Fee $
Access Type: PEDESTRIAN WALKWAY

DBS ID Number: 006.00
Access Name: JUPITER INLET BEACH CLUB
Descriptive Location: SOUTH END OCEAN DRIVE
Estimated Beach Frontage:580 feet
Number of Parking Spaces: 0 Entrance/Parking Fee $
Access Type: CITY CLUB

DBS ID Number: 006.00
Access Name: JUPITER BEACH PARK
Descriptive Location: JUPITER BEACH ROAD
Estimated Beach Frontage:1879 feet
Number of Parking Spaces: 275 Entrance/Parking Fee $
Access Type: PUBLIC PARK

DBS ID Number: 007.00
Access Name: CARLIN PARK
Descriptive Location: OCEAN DRIVE
Estimated Beach Frontage:3390 feet
Number of Parking Spaces: 537 Entrance/Parking Fee $
Access Type: PUBLIC PARK

DBS ID Number: 008.00
Access Name: DIAMOND HEAD/ RADNOR
Descriptive Location: OCEAN DRIVE
Estimated Beach Frontage:3570 feet
Number of Parking Spaces: 0 Entrance/Parking Fee $
Access Type: UNDEVELOPED LOT

DBS ID Number: 009.00
Access Name: JUPITER BLUFFS
Descriptive Location: OCEAN DRIVE NORTH OF MARCINSKI ROAD
Estimated Beach Frontage:2800 feet
Number of Parking Spaces: 275 Entrance/Parking Fee $
Access Type: PUBLIC PARK

DBS ID Number: 010.00
Access Name: OCEAN CAY
Descriptive Location: OCEAN DRIVE-S OF MARCINSKI ROAD
Estimated Beach Frontage:670 feet
Number of Parking Spaces: 25 Entrance/Parking Fee $
Access Type: UNDEVELOPED LOT

DBS ID Number: 011.00
Access Name: JUNO BEACH PARK
Descriptive Location: OCEAN DRIVE S OF MARCINSKI ROAD
Estimated Beach Frontage:300 feet
Number of Parking Spaces: 350 Entrance/Parking Fee $
Access Type: PUBLIC PARK

DBS ID Number: 012.00
Access Name: LOGGERHEAD PARK
Descriptive Location: OCEAN ROAD N OF DONALD ROSS RD
Estimated Beach Frontage:900 feet
Number of Parking Spaces: 216 Entrance/Parking Fee $
Access Type: PUBLIC PARK

DBS ID Number: 013.00
Access Name: ATLANTIC BLVD
Descriptive Location: OCEAN RD AT ATLANTIC BLVD
Estimated Beach Frontage:40 feet
Number of Parking Spaces: 0 Entrance/Parking Fee $
Access Type: STREET END

DBS ID Number: 014.00
Access Name: PIER ROAD - NORTH
Descriptive Location: PIER ROAD AND CELESTRIAL WAY
Estimated Beach Frontage:75 feet
Number of Parking Spaces: 0 Entrance/Parking Fee $
Access Type: UNDEVELOPED LOT

DBS ID Number: 015.00
Access Name: PIER ROAD - SOUTH
Descriptive Location: PIER ROAD AND CELESTRIAL WAY
Estimated Beach Frontage:75 feet
Number of Parking Spaces: 0 Entrance/Parking Fee $
Access Type: UNDEVELOPED LOT

DBS ID Number: 016.00
Access Name: MACARTHUR STATE PARK
Descriptive Location: SR703 (A1A)
Estimated Beach Frontage:9500 feet
Number of Parking Spaces: 503 Entrance/Parking Fee $3.25/D
Access Type: PUBLIC PARK

DBS ID Number: 017.00
Access Name: OCEAN REEF PARK
Descriptive Location: 3860 N OCEAN BLVD
Estimated Beach Frontage:700 feet
Number of Parking Spaces: 243 Entrance/Parking Fee $
Access Type: PUBLIC PARK

DBS ID Number: 018.00
Access Name: RIVIERA MUNICIPAL PARK
Descriptive Location: OCEAN AVE & STATE RD 703
Estimated Beach Frontage:999 feet
Number of Parking Spaces: 462 Entrance/Parking Fee $1.00/H
Access Type: PUBLIC PARK

DBS ID Number: 019.00
Access Name: PALM BEACH SHORES
Descriptive Location: 247 EDWARDS LANE
Estimated Beach Frontage:358 feet
Number of Parking Spaces: 0 Entrance/Parking Fee $
Access Type: PUBLIC PARK

DBS ID Number: 020.00
Access Name: PALM BEACH SHORES INLET ACCESS - NORTH
Descriptive Location: SOUTH END OF OCEAN AVE AT LAKE WORTH INL
Estimated Beach Frontage:110 feet
Number of Parking Spaces: 0 Entrance/Parking Fee $
Access Type: PUBLIC PARK

DBS ID Number: 021.00
Access Name: PALM BEACH INLET ACCESS-SOUTH
Descriptive Location: NORTH END OF PALM BEACH
Estimated Beach Frontage:75 feet
Number of Parking Spaces: 0 Entrance/Parking Fee $
Access Type: JETTY

DBS ID Number: 022.00
Access Name: EAST INLET DRIVE
Descriptive Location: EAST OF SOUTH LOOP OF E INLET DRIVE
Estimated Beach Frontage:7 feet
Number of Parking Spaces: 0 Entrance/Parking Fee $
Access Type: STREET END

DBS ID Number: 023.00
Access Name: INDIAN ROAD
Descriptive Location: OCEAN WAY AT INDIAN ROAD
Estimated Beach Frontage:10 feet
Number of Parking Spaces: 0 Entrance/Parking Fee $
Access Type: STREET END

DBS ID Number: 024.00
Access Name: ARABIAN ROAD
Descriptive Location: OCEAN WAY AT ARABIAN ROAD
Estimated Beach Frontage:12 feet
Number of Parking Spaces: 0 Entrance/Parking Fee $
Access Type: STREET END

DBS ID Number: 025.00
Access Name: CARIBBEAN ROAD
Descriptive Location: OCEAN WAY AT CARIBBEAN ROAD
Estimated Beach Frontage:15 feet
Number of Parking Spaces: 0 Entrance/Parking Fee $
Access Type: STREET END

DBS ID Number: 026.00
Access Name: MEDITERRANEAN ROAD
Descriptive Location: OCEAN WAY AT MEDITERRANEAN ROAD
Estimated Beach Frontage:15 feet
Number of Parking Spaces: 0 Entrance/Parking Fee $
Access Type: STREET END

DBS ID Number: 027.00
Access Name: ONONDAGA AVE
Descriptive Location: OCEAN BLVD AT ONONDAGA AVE.
Estimated Beach Frontage:5 feet
Number of Parking Spaces: 0 Entrance/Parking Fee $
Access Type: STREET END

DBS ID Number: 028.00
Access Name: REEF ROAD
Descriptive Location: OCEAN BLVD AT REEF ROAD
Estimated Beach Frontage:30 feet
Number of Parking Spaces: 0 Entrance/Parking Fee $
Access Type: STREET END

DBS ID Number: 029.00
Access Name: ANGLER WAY
Descriptive Location: OCEAN BLVD AT ANGLER WAY
Estimated Beach Frontage:30 feet
Number of Parking Spaces: 0 Entrance/Parking Fee $
Access Type: STREET END

DBS ID Number: 030.00
Access Name: OCEAN TERRACE PARCEL
Descriptive Location: LOT SOUTH OF ANGLER WAY EAST
Estimated Beach Frontage:60 feet
Number of Parking Spaces: 0 Entrance/Parking Fee $
Access Type: UNDEVELOPED LOT

DBS ID Number: 031.00
Access Name: OCEAN TERRACE ROAD
Descriptive Location: OCEAN BOULEVARD AT OCEAN TERRACE PARCEL
Estimated Beach Frontage:30 feet
Number of Parking Spaces: 0 Entrance/Parking Fee $
Management Purpose: Recreation

DBS ID Number: 032.00
Access Name: OSCEOLA WAY PARCEL
Descriptive Location: OCEAN BLVD 300' N OF MERRIAN RD
Estimated Beach Frontage:45 feet
Number of Parking Spaces: 0 Entrance/Parking Fee $
Access Type: UNDEVELOPED LOT

DBS ID Number: 033.00
Access Name: MERRIAN ROAD
Descriptive Location: OCEAN BLVD AT MERRIAN RD
Estimated Beach Frontage:25 feet
Number of Parking Spaces: 0 Entrance/Parking Fee $
Access Type: STREET END

DBS ID Number: 034.00
Access Name: KENLYN ROAD
Descriptive Location: OCEAN BLVD AT KENLYN ROAD
Estimated Beach Frontage:25 feet
Number of Parking Spaces: 0 Entrance/Parking Fee $
Access Type: STREET END

DBS ID Number: 035.00
Access Name: PALMO WAY
Descriptive Location: OCEAN BLVD AT PALMO WAY
Estimated Beach Frontage:25 feet
Number of Parking Spaces: 0 Entrance/Parking Fee $
Access Type: STREET END

DBS ID Number: 036.00
Access Name: LA PUERTA WAY
Descriptive Location: OCEAN BLVD AT LA PUERTA WAY
Estimated Beach Frontage:22 feet
Number of Parking Spaces: 0 Entrance/Parking Fee $
Access Type: STREET END

DBS ID Number: 037.00
Access Name: EL PUEBLO WAY
Descriptive Location: OCEAN BLVD AT EL PUEBLO WAY
Estimated Beach Frontage:22 feet
Number of Parking Spaces: 0 Entrance/Parking Fee $
Access Type: STREET END

DBS ID Number: 038.00
Access Name: QUEENS LANE
Descriptive Location: OCEAN BLVD AT QUEENS LANE
Estimated Beach Frontage:10 feet
Number of Parking Spaces: 0 Entrance/Parking Fee $
Access Type: STREET END

DBS ID Number: 039.00
Access Name: WELLS ROAD ACESS
Descriptive Location: OCEAN BLVD AT WELLS ROAD
Estimated Beach Frontage:50 feet
Number of Parking Spaces: 0 Entrance/Parking Fee $
Access Type: STREET END

DBS ID Number: 040.00
Access Name: DUNBAR ROAD
Descriptive Location: OCEAN BLVD AT DUNBAR STREET
Estimated Beach Frontage:50 feet
Number of Parking Spaces: 0 Entrance/Parking Fee $
Access Type: STREET END

DBS ID Number: 041.00
Access Name: ATLANTIC AVENUE
Descriptive Location: OCEAN BLVD AT ATLANTIC AVE
Estimated Beach Frontage:35 feet
Number of Parking Spaces: 0 Entrance/Parking Fee $
Access Type: STREET END

DBS ID Number: 042.00
Access Name: ROOT TRAIL
Descriptive Location: OCEAN BLVD AT ROOT TRAIL
Estimated Beach Frontage:10 feet
Number of Parking Spaces: 0 Entrance/Parking Fee $
Access Type: STREET END

DBS ID Number: 043.00
Access Name: GRACE TRAIL
Descriptive Location: OCEAN BLVD AT GRACE TRAIL
Estimated Beach Frontage:25 feet
Number of Parking Spaces: 0 Entrance/Parking Fee $
Access Type: STREET END

DBS ID Number: 044.00
Access Name: SUNSET AVENUE
Descriptive Location: SUNSET AVENUE AND OCEAN BOULEVARD
Estimated Beach Frontage:50 feet
Number of Parking Spaces: 0 Entrance/Parking Fee $
Access Type: STREET END

DBS ID Number: 045.00
Access Name: VIA BETHESDA
Descriptive Location: BETHESDA ROAD AND OCEAN BOULEVARD
Estimated Beach Frontage:20 feet
Number of Parking Spaces: 0 Entrance/Parking Fee $
Access Type: STREET END

DBS ID Number: 046.00
Access Name: CLARKE AVENUE PUBLIC BEACH
Descriptive Location: CLARKE AVNEUE AND OCEAN BULEVARD
Estimated Beach Frontage:660 feet
Number of Parking Spaces: 0 Entrance/Parking Fee $
Access Type: STREET END

DBS ID Number: 047.00
Access Name: PALM BEACH MIDTOWN MUNICIPAL BEACH
Descriptive Location: OCEAN BLVD BETW ROYAL PALM & GULFSTREAM
Estimated Beach Frontage:2700 feet
Number of Parking Spaces: 126 Entrance/Parking Fee $1.00/H
Access Type: PUBLIC PARK

DBS ID Number: 048.00
Access Name: PHIPPS OCEAN PARK
Descriptive Location: OCEAN BLVD ACROSS FROM IBIS WAY
Estimated Beach Frontage:1200 feet
Number of Parking Spaces: 302 Entrance/Parking Fee $
Access Type: PUBLIC PARK

DBS ID Number: 049.00
Access Name: SOUTH OCEAN BOULEVARD
Descriptive Location: OCEAN BOULEVARD AT SOUTH OCEAN BOULEVARD
Estimated Beach Frontage:60 feet
Number of Parking Spaces: 0 Entrance/Parking Fee $
Access Type: STREET END

DBS ID Number: 050.00
Access Name: PALM BEACH GOLF COURSE
Descriptive Location: OCEAN BLVD
Estimated Beach Frontage:1920 feet
Number of Parking Spaces: 0 Entrance/Parking Fee $
Access Type: PUBLIC PARK

DBS ID Number: 051.00
Access Name: KREUSLER PARK
Descriptive Location: OCEAN BLVD & LAKE AVE SR 802
Estimated Beach Frontage:520 feet
Number of Parking Spaces: 152 Entrance/Parking Fee $
Access Type: PUBLIC PARK

DBS ID Number: 052.00
Access Name: LAKE WORTH MUNICIPAL BEACH
Descriptive Location: OCEAN BLVD & LAKE AVENUE SR 802
Estimated Beach Frontage:1400 feet
Number of Parking Spaces: 697 Entrance/Parking Fee $0.75/H
Access Type: PUBLIC PARK

DBS ID Number: 053.00
Access Name: LATANA MUNICIPAL BEACH
Descriptive Location: OCEAN BLVD AT OCEAN AVE
Estimated Beach Frontage:710 feet
Number of Parking Spaces: 162 Entrance/Parking Fee $0.75/H
Access Type: PUBLIC PARK

DBS ID Number: 054.00
Access Name: BOYNTON INLET - NORTH JETTY
Descriptive Location: OCEAN BOULEVARD AND BOYNTON INLET
Estimated Beach Frontage:60 feet
Number of Parking Spaces: 0 Entrance/Parking Fee $
Access Type: JETTY

DBS ID Number: 055.00
Access Name: SOUTH LAKE WORTH PARK
Descriptive Location: OCEAN BOULEVARD AT INLET
Estimated Beach Frontage:180 feet
Number of Parking Spaces: 124 Entrance/Parking Fee $
Access Type: PUBLIC PARK

DBS ID Number: 056.00
Access Name: BOYNTON INLET PARK
Descriptive Location: OCEAN BOULEVARD AT INLET
Estimated Beach Frontage:575 feet
Number of Parking Spaces: 126 Entrance/Parking Fee $
Access Type: PUBLIC PARK

DBS ID Number: 057.00
Access Name: HAMMOCK PARK
Descriptive Location: OCEAN BOULEVARD AT INLET CAY DRIVE
Estimated Beach Frontage:1100 feet
Number of Parking Spaces: 30 Entrance/Parking Fee $
Access Type: PUBLIC PARK

DBS ID Number: 058.00
Access Name: ROYNTON BEACH PARK
Descriptive Location: OCEAN BOULEVARD, NORTH OF COCONUT LANE
Estimated Beach Frontage:1050 feet
Number of Parking Spaces: 259 Entrance/Parking Fee $
Access Type: PUBLIC PARK

DBS ID Number: 059.00
Access Name: EDITH STREET
Descriptive Location: EDITH AND OCEAN BOULEVARD
Estimated Beach Frontage:20 feet
Number of Parking Spaces: 0 Entrance/Parking Fee $
Access Type: STREET END

DBS ID Number: 060.00
Access Name: ANNA STREET
Descriptive Location: ANNA STREET AND OLD OCEAN BOULEVARD
Estimated Beach Frontage:20 feet
Number of Parking Spaces: 0 Entrance/Parking Fee $
Access Type: STREET END

DBS ID Number: 061.00
Access Name: CORRINE STREET
Descriptive Location: CORRINE AND OLD OCEAN BOULEVARD
Estimated Beach Frontage:20 feet
Number of Parking Spaces: 0 Entrance/Parking Fee $
Access Type: STREET END

DBS ID Number: 062.00
Access Name: THOMPSON STREET
Descriptive Location: THOMPSON STREET OLD OCEAN BOULEVARD
Estimated Beach Frontage:20 feet
Number of Parking Spaces: 0 Entrance/Parking Fee $
Access Type: STREET END

DBS ID Number: 063.00
Access Name: PORTER STREET
Descriptive Location: PORTER STREET AND OLD OCEAN BOULEVARD
Estimated Beach Frontage:20 feet
Number of Parking Spaces: 0 Entrance/Parking Fee $
Access Type: STREET END

DBS ID Number: 064.00
Access Name: BEACHWAY DRIVE
Descriptive Location: BEACHWAY DRIVE AND OLD OCEAN BOULEVARD
Estimated Beach Frontage:20 feet
Number of Parking Spaces: 0 Entrance/Parking Fee $
Access Type: STREET END

DBS ID Number: 065.00
Access Name: FAYETTE DRIVE
Descriptive Location: FAYETTE DRIVE AND OLD OCEAN BOULEVARD
Estimated Beach Frontage:20 feet
Number of Parking Spaces: 0 Entrance/Parking Fee $
Access Type: STREET END

DBS ID Number: 066.00
Access Name: HERSEY DRIVE
Descriptive Location: HERSEY DRIVE AND OLD OCEAN BOULEVARD
Estimated Beach Frontage:10 feet
Number of Parking Spaces: 0 Entrance/Parking Fee $
Access Type: STREET END

DBS ID Number: 067.00
Access Name: TROPICAL DRIVE
Descriptive Location: TROPICAL DRIVE AND OLD OCEAN BOULEVARD
Estimated Beach Frontage:5 feet
Number of Parking Spaces: 0 Entrance/Parking Fee $
Access Type: STREET END

DBS ID Number: 068.00
Access Name: BRINY BREEZES PARK
Descriptive Location: OLD OCEAN BOULEVARD AND RUTHMARY AVENUE
Estimated Beach Frontage:620 feet
Number of Parking Spaces: 0 Entrance/Parking Fee $
Access Type: PUBLIC PARK

DBS ID Number: 069.00
Access Name: SEAVIEW ROAD
Descriptive Location: SEAVIEW ROAD AND STREAMAIRE
Estimated Beach Frontage:15 feet
Number of Parking Spaces: 0 Entrance/Parking Fee $
Access Type: STREET END

DBS ID Number: 070.00
Access Name: PERRY AVENUE
Descriptive Location: PERRY AVENUE AND STREAMAIRE
Estimated Beach Frontage:15 feet
Entrance/Parking Fee $
Access Type: STREET END

DBS ID Number: 071.00
Access Name: GULF STREAM PARK
Descriptive Location: OCEAN BOULEVARD AND OCEAN AVENUE
Estimated Beach Frontage:610 feet
Number of Parking Spaces: 89 Entrance/Parking Fee $
Access Type: PUBLIC PARK

DBS ID Number: 072.00
Access Name: DELRAY BEACH
Descriptive Location: OCEAN BOULEVARD
Estimated Beach Frontage:7392 feet
Number of Parking Spaces: 780 Entrance/Parking Fee $
Access Type: PUBLIC PARK

DBS ID Number: 073.00
Access Name: ATLANTIC DUNE PARK
Descriptive Location: OCEAN BOULEVARD AND RHODES VILLA AVENUE
Estimated Beach Frontage:515 feet
Number of Parking Spaces: 150 Entrance/Parking Fee $
Access Type: PUBLIC PARK

DBS ID Number: 074.00
Access Name: SPANISH RIVER PARK
Descriptive Location: OCEAN BOULEVARD AND SPANISH RIVER BLVD
Estimated Beach Frontage:3390 feet
Number of Parking Spaces: 691 Entrance/Parking Fee $
Access Type: PUBLIC PARK

DBS ID Number: 075.00
Access Name: RED REEF PARK
Descriptive Location: OCEAN BOULEVARD AND COQUINA WAY
Estimated Beach Frontage:3600 feet
Number of Parking Spaces: 552 Entrance/Parking Fee $
Access Type: PUBLIC PARK

DBS ID Number: 076.00
Access Name: SOUTH BEACH PARK
Descriptive Location: OCEAN BOULEVARD AND NORTHEAST 4TH STREET
Estimated Beach Frontage:2600 feet
Number of Parking Spaces: 374 Entrance/Parking Fee $
Access Type: PUBLIC PARK

DBS ID Number: 077.00
Access Name: PALMETTO PARK
Descriptive Location: OCEAN BOULEVARD AND PALMETTO PARK ROAD
Estimated Beach Frontage:470 feet
Number of Parking Spaces: 55 Entrance/Parking Fee $
Access Type: PUBLIC PARK

DBS ID Number: 078.00
Access Name: SOUTH INLET PARK
Descriptive Location: OCEAN BOULEVARD AND DESOTA STREET
Estimated Beach Frontage:840 feet
Number of Parking Spaces: 85 Entrance/Parking Fee $
Access Type: PUBLIC PARK

DBS ID Number: 079.00
Access Name: ADDISON ACCESS
Descriptive Location: OCEAN BOULEVARD AND S OF VIA CABANA
Estimated Beach Frontage:20 feet
Number of Parking Spaces: 0 Entrance/Parking Fee $
Access Type: PEDESTRIAN WALKWAY

DBS ID Number: 080.00
Access Name: SOUTH COUNTY LINE ACCESS
Descriptive Location: OCEAN BOULEVARD AND SE 31ST STREET
Estimated Beach Frontage:30 feet
Number of Parking Spaces: 0 Entrance/Parking Fee $
Access Type: STREET END

BEACHFRONT PROPERTIES UNDER PUBLIC OWNERSHIP
PALM BEACH COUNTY

Run Date: 12/30/93
Page: 1

ID# Access Name	Parking/Entry Fee	Parking Available	Handicap Parking	Dune Walkovers	Restrooms	Showers	Potable Water	Picnic Tables	Shelters	Concessions	Lifeguard
001.00 CORAL COVE PARK-NORTH											
002.00 CORAL COVE PARK		*	*	*	*	*	*				*
003.00 JUPITER INLET BEACH COLONY - NORTH				*							
004.00 JUPITER INLET BEACH COLONY - SOUTH				*							
006.00 JUPITER INLET BEACH CLUB					*		*				
006.00 JUPITER BEACH PARK		*	*	*	*		*				*
007.00 CARLIN PARK		*	*	*	*	*	*	*	*	*	*
008.00 DIAMOND HEAD/ RADNOR				*							
009.00 JUPITER BLUFFS		*	*	*	*		*				
010.00 OCEAN CAY		*									
011.00 JUNO BEACH PARK		*	*	*	*	*			*		*
012.00 LOGGERHEAD PARK		*	*	*	*	*	*	*	*		*

BEACHFRONT PROPERTIES UNDER PUBLIC OWNERSHIP
PALM BEACH COUNTY

Run Date: 12/30/93
Page: 2

ID# Access Name	Parking/Entry Fee	Parking Available	Handicap Parking	Dune Walkovers	Restrooms	Showers	Potable Water	Picnic Tables	Shelters	Concessions	Lifeguard
013.00 ATLANTIC BLVD				*							
014.00 PIER ROAD - NORTH											
015.00 PIER ROAD - SOUTH											
016.00 MACARTHUR STATE PARK	*	*	*	*	*	*	*	*			
017.00 OCEAN REEF PARK		*	*	*	*	*	*	*	*		*
018.00 RIVIERA MUNICIPAL PARK	*	*	*	*	*	*	*		*		*
019.00 PALM BEACH SHORES					*	*	*	*	*		*
020.00 PALM BEACH SHORES INLET ACCESS - N											
021.00 PALM BEACH INLET ACCESS-SOUTH											
022.00 EAST INLET DRIVE											
023.00 INDIAN ROAD											
024.00 ARABIAN ROAD											

BEACHFRONT PROPERTIES UNDER PUBLIC OWNERSHIP
PALM BEACH COUNTY

Run Date: 12/30/93
Page: 3

ID# Access Name	Parking/Entry Fee	Parking Available	Handicap Parking	Dune Walkovers	Restrooms	Showers	Potable Water	Picnic Tables	Shelters	Concessions	Lifeguard
025.00 CARIBBEAN ROAD											
026.00 MEDITERRANEAN ROAD											
027.00 ONONDAGA AVE											
028.00 REEF ROAD											
029.00 ANGLER WAY											
030.00 OCEAN TERRACE PARCEL											
031.00 OCEAN TERRACE ROAD											
032.00 OSCEOLA WAY PARCEL											
033.00 MERRIAN ROAD											
034.00 KENLYN ROAD											
035.00 PALMO WAY											
036.00 LA PUERTA WAY				*							

BEACHFRONT PROPERTIES UNDER PUBLIC OWNERSHIP
PALM BEACH COUNTY

Run Date: 12/30/93
Page: 4

ID# Access Name	Parking/Entry Fee	Parking Available	Handicap Parking	Dune Walkovers	Restrooms	Showers	Potable water	Picnic Tables	Shelters	Concessions	Lifeguard
037.00 EL PUEBLO WAY				*							
038.00 QUEENS LANE				*							
039.00 WELLS ROAD ACESS											
040.00 DUNBAR ROAD											
041.00 ATLANTIC AVENUE											
042.00 ROOT TRAIL											
043.00 GRACE TRAIL											
044.00 SUNSET AVENUE											
045.00 VIA BETHESDA											
046.00 CLARKE AVENUE PUBLIC BEACH				*							
047.00 PALM BEACH MIDTOWN MUNICIPAL BEACH	*	*									
048.00 PHIPPS OCEAN PARK		*	*	*	*	*	*	*	*		*

BEACHFRONT PROPERTIES UNDER PUBLIC OWNERSHIP
PALM BEACH COUNTY

Run Date: 12/30/93
Page: 5

ID# Access Name	Parking/Entry Fee	Parking Available	Handicap Parking	Dune Walkovers	Restrooms	Showers	Potable Water	Picnic Tables	Shelters	Concessions	Lifeguard
049.00 SOUTH OCEAN BOULEVARD											
050.00 PALM BEACH GOLF COURSE			*		*	*	*			*	
051.00 KREUSLER PARK		*	*	*	*	*	*				*
052.00 LAKE WORTH MUNICIPAL BEACH	*	*	*	*	*	*	*			*	*
053.00 LATANA MUNICIPAL BEACH	*	*	*	*							
054.00 BOYNTON INLET - NORTH JETTY											
055.00 SOUTH LAKE WORTH PARK		*									
056.00 BOYNTON INLET PARK		*									
057.00 HAMMOCK PARK		*									
058.00 ROYNTON BEACH PARK		*									
059.00 EDITH STREET											
060.00 ANNA STREET											

BEACHFRONT PROPERTIES UNDER PUBLIC OWNERSHIP
PALM BEACH COUNTY

Run Date: 12/30/93
Page: 6

ID# Access Name	Parking/Entry Fee	Parking Available	Handicap Parking	Dune Walkovers	Restrooms	Showers	Potable Water	Picnic Tables	Shelters	Concessions	Lifeguard
061.00 CORRINE STREET											
062.00 THOMPSON STREET											
063.00 PORTER STREET											
064.00 BEACHWAY DRIVE											
065.00 FAYETTE DRIVE											
066.00 HERSEY DRIVE											
067.00 TROPICAL DRIVE											
068.00 BRINY BREEZES PARK											
069.00 SEAVIEW ROAD											
070.00 PERRY AVENUE											
071.00 GULF STREAM PARK		*									
072.00 DELRAY BEACH		*									

BEACHFRONT PROPERTIES UNDER PUBLIC OWNERSHIP
PALM BEACH COUNTY

Run Date: 12/30/93
Page: 7

ID# Access Name	Parking/Entry Fee	Parking Available	Handicap Parking	Dune Walkovers	Restrooms	Showers	Potable Water	Picnic Tables	Shelters	Concessions	Lifeguard
073.00 ATLANTIC DUNE PARK		*									
074.00 SPANISH RIVER PARK		*									
075.00 RED REEF PARK		*									
076.00 SOUTH BEACH PARK		*									
077.00 PALMETTO PARK		*									
078.00 SOUTH INLET PARK		*									
079.00 ADDISON ACCESS											
080.00 SOUTH COUNTY LINE ACCESS											

BEACHFRONT PROPERTIES UNDER PUBLIC OWNERSHIP
BROWARD COUNTY

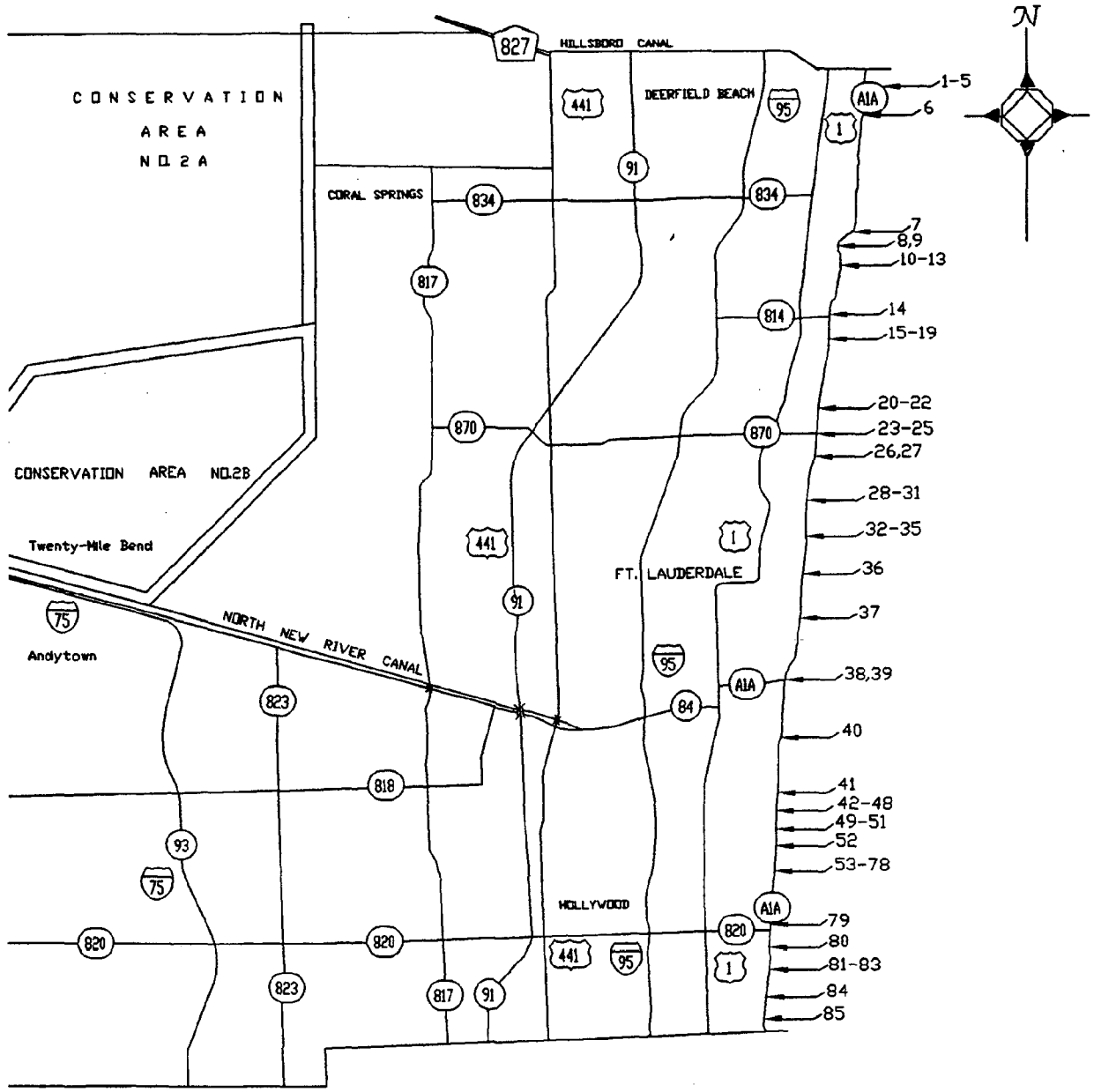

COPYRIGHT FOR THIS MAP IS OWNED BY THE STATE OF FLORIDA, DEPARTMENT OF STATE FOR THE DEPARTMENT OF TRANSPORTATION, STATE TOPOGRAPHIC OFFICE.

BEACHFRONT PROPERTIES UNDER PUBLIC OWNERSHIP
BROWARD COUNTY

DBS ID Number: 001.00
Access Name: NORTHEAST 4TH COURT
Descriptive Location: A1A AT NE 4H CT
Estimated Beach Frontage:50 feet
Number of Parking Spaces: 0 Entrance/Parking Fee $
Access Type: STREET END

DBS ID Number: 002.00
Access Name: UNNAMED ACCESS
Descriptive Location: A1A, 150'S NE 4TH CT
Estimated Beach Frontage:50 feet
Number of Parking Spaces: 0 Entrance/Parking Fee $
Access Type: UNDEVELOPED LOT

DBS ID Number: 003.00
Access Name: DEERFIELD BEACH PAVILLION
Descriptive Location: NE 3RD AND A1A
Estimated Beach Frontage:130 feet
Number of Parking Spaces: 38 Entrance/Parking Fee $1.00/H
Access Type: PUBLIC PARK

DBS ID Number: 004.00
Access Name: DEERFIELD BEACH PIER
Descriptive Location: A1A & NE 2ND ST
Estimated Beach Frontage:60 feet
Number of Parking Spaces: 0 Entrance/Parking Fee $
Access Type: PUBLIC PARK

DBS ID Number: 005.00
Access Name: DEERFIELD BEACH - NORTH
Descriptive Location: SE 21ST AVE, SE 2ND ST TO SE 4TH ST
Estimated Beach Frontage:1375 feet
Number of Parking Spaces: 121 Entrance/Parking Fee $1.00/H
Access Type: PUBLIC PARK

DBS ID Number: 006.00
Access Name: DEERFIELD BEACH - SOUTH
Descriptive Location: SE 21ST AVE SE 6TH ST & 7TH TO SE 10TH S
Estimated Beach Frontage:825 feet
Number of Parking Spaces: 93 Entrance/Parking Fee $1.00/H
Access Type: PUBLIC PARK

DBS ID Number: 007.00
Access Name: U.S. COAST GUARD BASE
Descriptive Location: N JETTY AREA HILLSBORO INLET
Estimated Beach Frontage:300 feet
Number of Parking Spaces: 0 Entrance/Parking Fee $
Access Type: MILITARY

DBS ID Number: 008.00
Access Name: SOUTH JETTY OF HILLSBORO INLET
Descriptive Location: BAY DRIVE AT DOVER ROAD
Estimated Beach Frontage:240 feet
Number of Parking Spaces: 0 Entrance/Parking Fee $
Management Purpose: Recreation

DBS ID Number: 009.00
Access Name: MARINE BAY DRIVE WALKOVER
Descriptive Location: E OF PARKING LOT AT E END OF MARINE DR
Estimated Beach Frontage:10 feet
Number of Parking Spaces: 22 Entrance/Parking Fee $1.00/H
Access Type: PEDESTRIAN WALKWAY

DBS ID Number: 010.00
Access Name: NORTH OCEAN PARK
Descriptive Location: NE 16TH STREET AND OCEAN BOULEVARD
Estimated Beach Frontage:150 feet
Number of Parking Spaces: 28 Entrance/Parking Fee $1.00/H
Access Type: PUBLIC PARK

DBS ID Number: 011.00
Access Name: NE 13TH STREET
Descriptive Location: NE 13TH ST AND NORTH OCEAN BOULEVARD
Estimated Beach Frontage:50 feet
Number of Parking Spaces: 80 Entrance/Parking Fee $0.50/H
Access Type: STREET END

DBS ID Number: 012.00
Access Name: NE 10TH STREET
Descriptive Location: NE 10TH ST AND NORTH OCEAN BOULEVARD
Estimated Beach Frontage:50 feet
Number of Parking Spaces: 0 Entrance/Parking Fee $
Access Type: STREET END

DBS ID Number: 013.00
Access Name: NE 5TH COURT
Descriptive Location: WALKWAY SE OF NE 5TH CT & E OF N OCEAN B
Estimated Beach Frontage:5 feet
Number of Parking Spaces: 0 Entrance/Parking Fee $
Access Type: PEDESTRIAN WALKWAY

DBS ID Number: 014.00
Access Name: POMPANO BEACH
Descriptive Location: E OF POMPANO BEACH, E OF NE 5TH S TO ATL
Estimated Beach Frontage:4640 feet
Number of Parking Spaces: 0 Entrance/Parking Fee $
Access Type: PUBLIC PARK

DBS ID Number: 015.00
Access Name: SE 2ND STREET
Descriptive Location: BRINEY AVE & SE 2ND ST
Estimated Beach Frontage:50 feet
Number of Parking Spaces: 40 Entrance/Parking Fee $0.50/H
Access Type: STREET END

DBS ID Number: 016.00
Access Name: SE 4TH STREET
Descriptive Location: BRINEY AVE & SE 4TH
Estimated Beach Frontage:50 feet
Number of Parking Spaces: 40 Entrance/Parking Fee $0.50/H
Access Type: STREET END

DBS ID Number: 017.00
Access Name: SE 6TH STREET
Descriptive Location: BRINEY AVE & SE 6TH ST
Estimated Beach Frontage:50 feet
Number of Parking Spaces: 40 Entrance/Parking Fee $0.50/H
Access Type: STREET END

DBS ID Number: 018.00
Access Name: SE 8TH STREET
Descriptive Location: BRINEY AVE & SE 8TH ST
Estimated Beach Frontage:50 feet
Number of Parking Spaces: 4 Entrance/Parking Fee $0.50/H
Access Type: STREET END

DBS ID Number: 019.00
Access Name: SE 12TH STREET
Descriptive Location: OCEAN BLVD & E OF SE 12TH ST
Estimated Beach Frontage:50 feet
Number of Parking Spaces: 40 Entrance/Parking Fee $0.50/H
Access Type: STREET END

DBS ID Number: 020.00
Access Name: PINE AVENUE
Descriptive Location: EL MAR DR, E EXT OF PINE AVE
Estimated Beach Frontage:50 feet
Number of Parking Spaces: 0 Entrance/Parking Fee $
Access Type: STREET END

DBS ID Number: 021.00
Access Name: WASHINGTON AVENUE
Descriptive Location: EL MAR DR & WASHINGTON AVE
Estimated Beach Frontage:50 feet
Number of Parking Spaces: 10 Entrance/Parking Fee $
Access Type: STREET END

DBS ID Number: 022.00
Access Name: EL PRADO AVENUE
Descriptive Location: EL MAR DR & EL PRADO AVENUE
Estimated Beach Frontage:150 feet
Number of Parking Spaces: 22 Entrance/Parking Fee $
Access Type: STREET END

DBS ID Number: 023.00
Access Name: UNNAMED ACCESS
Descriptive Location: EL MAR DRIVE & 100 FT N OF COMMERCIAL BD
Estimated Beach Frontage:15 feet
Number of Parking Spaces: 0 Entrance/Parking Fee $
Access Type: PEDESTRIAN WALKWAY

DBS ID Number: 024.00
Access Name: COMMERCIAL BOULEVARD
Descriptive Location: EL MAR DRIVE & COMMERCIAL BLVD
Estimated Beach Frontage:100 feet
Number of Parking Spaces: 17 Entrance/Parking Fee $
Access Type: STREET END

DBS ID Number: 025.00
Access Name: DATURA AVENUE
Descriptive Location: EL MAR DRIVE & DATURA AVE
Estimated Beach Frontage:50 feet
Number of Parking Spaces: 13 Entrance/Parking Fee $
Access Type: STREET END

DBS ID Number: 026.00
Access Name: HIBISCUS AVENUE
Descriptive Location: EL MAR DRIVE & HIBISCUS AV
Estimated Beach Frontage:50 feet
Number of Parking Spaces: 8 Entrance/Parking Fee $
Access Type: STREET END

DBS ID Number: 027.00
Access Name: PALM AVENUE
Descriptive Location: EL MAR DRIVE & PALM AVE
Estimated Beach Frontage:50 feet
Number of Parking Spaces: 3 Entrance/Parking Fee $
Access Type: STREET END

DBS ID Number: 028.00
Access Name: OAKLAND PARK BOULEVARD
Descriptive Location: N ATLANTIC BLVD AND OAKLAND PARK BLVD
Estimated Beach Frontage:45 feet
Number of Parking Spaces: 0 Entrance/Parking Fee $
Access Type: STREET END

DBS ID Number: 029.00
Access Name: NE 30TH STREET
Descriptive Location: N ATLANTIC BLVD & NE 30TH STREET
Estimated Beach Frontage:50 feet
Number of Parking Spaces: 0 Entrance/Parking Fee $
Access Type: STREET END

DBS ID Number: 030.00
Access Name: VISTA PARK
Descriptive Location: N ATLANTIC BLVD, 500 'S OF NE 30TH ST
Estimated Beach Frontage:150 feet
Number of Parking Spaces: 15 Entrance/Parking Fee $0.25/H
Access Type: PUBLIC PARK

DBS ID Number: 031.00
Access Name: NE 27TH STREET
Descriptive Location: N ATLANTIC BLVD & NE 27TH ST
Estimated Beach Frontage:100 feet
Number of Parking Spaces: 20 Entrance/Parking Fee $0.25/H
Access Type: STREET END

DBS ID Number: 032.00
Access Name: NE 25TH STREET
Descriptive Location: N ATLANTIC BLVD & NE 25TH ST
Estimated Beach Frontage:50 feet
Number of Parking Spaces: 0 Entrance/Parking Fee $
Access Type: STREET END

DBS ID Number: 033.00
Access Name: NE 23RD STREET
Descriptive Location: N ATLANTIC BLVD & NE 23RD ST
Estimated Beach Frontage:50 feet
Number of Parking Spaces: 0 Entrance/Parking Fee $
Access Type: STREET END

DBS ID Number: 034.00
Access Name: NE 22ND STREET
Descriptive Location: N ATLANTIC BLVD & NE 22ND ST
Estimated Beach Frontage:50 feet
Number of Parking Spaces: 0 Entrance/Parking Fee $
Access Type: STREET END

DBS ID Number: 035.00
Access Name: NE 21ST STREET
Descriptive Location: N ATLANTIC BLVD & NE 21ST ST
Estimated Beach Frontage:50 feet
Number of Parking Spaces: 0 Entrance/Parking Fee $
Access Type: STREET END

DBS ID Number: 036.00
Access Name: HUGH TAYLOR BIRCH STATE PARK
Descriptive Location: N ATLANTIC BLVD NE 18TH ST TO SUNRISE BL
Estimated Beach Frontage:4975 feet
Number of Parking Spaces: 421 Entrance/Parking Fee $1.00/P 3.25/H
Access Type: PUBLIC PARK

DBS ID Number: 037.00
Access Name: FT LAUDERDALE CITY BEACH
Descriptive Location: ATLANTIC BLVD & SUNRISE BLVD TO HOLIDAY
Estimated Beach Frontage:9620 feet
Number of Parking Spaces: 516 Entrance/Parking Fee $
Access Type: PUBLIC PARK

DBS ID Number: 038.00
Access Name: PORT EVERGLADES NORTH JETTY
Descriptive Location: OCEAN DRIVE AT INLET
Estimated Beach Frontage:170 feet
Number of Parking Spaces: 0 Entrance/Parking Fee $
Access Type: JETTY

DBS ID Number: 039.00
Access Name: PORT EVERGLADES INLET - SOUTH
Descriptive Location: DANIA BEACH BOULEVARD AT INLET
Estimated Beach Frontage:310 feet
Number of Parking Spaces: 0 Entrance/Parking Fee $
Access Type: MILITARY

DBS ID Number: 040.00
Access Name: JOHN U. LLOYD STATE RECREATION AREA
Descriptive Location: DANIA BEACH BOULEVARD
Estimated Beach Frontage:11810 feet
Number of Parking Spaces: 1124 Entrance/Parking Fee $3.25/V
Access Type: PUBLIC PARK

DBS ID Number: 041.00
Access Name: DANIA BEACH
Descriptive Location: DANIA BEACH BOULEVARD
Estimated Beach Frontage:2650 feet
Number of Parking Spaces: 450 Entrance/Parking Fee $
Access Type: PUBLIC PARK

DBS ID Number: 042.00
Access Name: BALBOA STREET
Descriptive Location: BALBOA STREET AND SURF ROAD
Estimated Beach Frontage:40 feet
Number of Parking Spaces: 0 Entrance/Parking Fee $
Access Type: STREET END

DBS ID Number: 043.00
Access Name: WALNUT STREET
Descriptive Location: WALNUT STREET AND NORTH OCEAN DRIVE
Estimated Beach Frontage:40 feet
Number of Parking Spaces: 0 Entrance/Parking Fee $
Access Type: STREET END

DBS ID Number: 044.00
Access Name: DESOTO STREET
Descriptive Location: DESOTO AND NORTH OCEAN DRIVE
Estimated Beach Frontage:40 feet
Number of Parking Spaces: 0 Entrance/Parking Fee $
Access Type: STREET END

DBS ID Number: 045.00
Access Name: PALM STREET
Descriptive Location: PALM STREET AND NORTH OCEAN DRIVE
Estimated Beach Frontage:40 feet
Number of Parking Spaces: 0 Entrance/Parking Fee $
Access Type: STREET END

DBS ID Number: 046.00
Access Name: ELM STREET
Descriptive Location: ELM STREET AND NORTH OCEAN DRIVE
Estimated Beach Frontage:40 feet
Number of Parking Spaces: 0 Entrance/Parking Fee $
Access Type: STREET END

DBS ID Number: 047.00
Access Name: OAK STREET
Descriptive Location: OAK STREET AND NORTH OCEAN DRIVE
Estimated Beach Frontage:40 feet
Number of Parking Spaces: 0 Entrance/Parking Fee $
Access Type: STREET END

DBS ID Number: 048.00
Access Name: NORTH HOLLYWOOD BEACH ACCESS
Descriptive Location: N. SURF ROAD BETWEEN FRANKLIN & MEADE ST
Estimated Beach Frontage:1210 feet
Number of Parking Spaces: 104 Entrance/Parking Fee $
Access Type: PUBLIC PARK

DBS ID Number: 049.00
Access Name: CUSTER STREET
Descriptive Location: CUSTER STREET AND NORTH SURF ROAD
Estimated Beach Frontage:40 feet
Number of Parking Spaces: 23 Entrance/Parking Fee $0.07/H
Access Type: STREET END

DBS ID Number: 050.00
Access Name: PERSHING STREET
Descriptive Location: PERSHING STREET AND NORTH SURF ROAD
Estimated Beach Frontage:40 feet
Number of Parking Spaces: 22 Entrance/Parking Fee $0.75/H
Access Type: STREET END

DBS ID Number: 051.00
Access Name: MCCLELLAN STREET
Descriptive Location: MCCLELLAN STREET AND NORTH SURF ROAD
Estimated Beach Frontage:40 feet
Number of Parking Spaces: 18 Entrance/Parking Fee $0.75/H
Access Type: STREET END

DBS ID Number: 052.00
Access Name: HOLLYWOOD BEACH
Descriptive Location: N. OCEAN DR, BETWEEN FOREST & SHERMAN ST
Estimated Beach Frontage:1970 feet
Number of Parking Spaces: 542 Entrance/Parking Fee $3.50/D
Access Type: PUBLIC PARK

DBS ID Number: 053.00
Access Name: SHERMAN STREET
Descriptive Location: SHERMAN STREET AND NORTH OCEAN DRIVE
Estimated Beach Frontage:50 feet
Number of Parking Spaces: 27 Entrance/Parking Fee $0.75/H
Access Type: STREET END

DBS ID Number: 054.00
Access Name: THOMAS STREET
Descriptive Location: THOMAS STREET AND NORTH OCEAN DRIVE
Estimated Beach Frontage:40 feet
Number of Parking Spaces: 7 Entrance/Parking Fee $
Access Type: STREET END

DBS ID Number: 055.00
Access Name: NEW MEXICO STREET
Descriptive Location: NEW MEXICO STREET & NORHT OCEAN DRIVE
Estimated Beach Frontage:40 feet
Number of Parking Spaces: 6 Entrance/Parking Fee $
Access Type: STREET END

DBS ID Number: 056.00
Access Name: NEW HAMPSHIRE STREET
Descriptive Location: NEW HAMPSHIRE ST. & NORTH OCEAN DRIVE
Estimated Beach Frontage:40 feet
Number of Parking Spaces: 3 Entrance/Parking Fee $
Access Type: STREET END

DBS ID Number: 057.00
Access Name: LEE STREET
Descriptive Location: LEE STREET AND NORTH OCEAN DRIVE
Estimated Beach Frontage:40 feet
Number of Parking Spaces: 27 Entrance/Parking Fee $0.75/H
Access Type: STREET END

DBS ID Number: 058.00
Access Name: SCOTT STREET
Descriptive Location: SCOTT STREET AND NORTH OCEAN DRIVE
Estimated Beach Frontage:40 feet
Number of Parking Spaces: 9 Entrance/Parking Fee $
Access Type: STREET END

DBS ID Number: 059.00
Access Name: MISSOURI STREET
Descriptive Location: MISSOURI STREET AND NORTH SURF ROAD
Estimated Beach Frontage:40 feet
Number of Parking Spaces: 3 Entrance/Parking Fee $
Access Type: STREET END

DBS ID Number: 060.00
Access Name: COOLIDGE ROAD
Descriptive Location: COOLIDGE ROAD AND NORTH SURF ROAD
Estimated Beach Frontage:40 feet
Number of Parking Spaces: 0 Entrance/Parking Fee $
Access Type: STREET END

DBS ID Number: 061.00
Access Name: HARDING STREET
Descriptive Location: HARDING STREET AND NORTH SURF ROAD
Estimated Beach Frontage:40 feet
Number of Parking Spaces: 6 Entrance/Parking Fee $
Access Type: STREET END

DBS ID Number: 062.00
Access Name: WILSON STREET
Descriptive Location: WILSON STREET AND NORTH SURF ROAD
Estimated Beach Frontage:40 feet
Number of Parking Spaces: 14 Entrance/Parking Fee $0.75/H
Access Type: STREET END

DBS ID Number: 063.00
Access Name: CAROLINA STREET
Descriptive Location: CAROLINA STREET AND NORTH SURF ROAD
Estimated Beach Frontage:40 feet
Number of Parking Spaces: 2 Entrance/Parking Fee $
Access Type: STREET END

DBS ID Number: 064.00
Access Name: TAFT STREET
Descriptive Location: TAFT STREET AND NORTH SHORE BOULEVARD
Estimated Beach Frontage:40 feet
Number of Parking Spaces: 6 Entrance/Parking Fee $
Access Type: STREET END

DBS ID Number: 065.00
Access Name: ROOSEVELT STREET
Descriptive Location: ROOSEVELT STREET AND N SURF BOULEVARD
Estimated Beach Frontage:40 feet
Number of Parking Spaces: 8 Entrance/Parking Fee $
Access Type: STREET END

DBS ID Number: 066.00
Access Name: NEVADA STREET
Descriptive Location: NEVADA STREET AND NORTH SURF ROAD
Estimated Beach Frontage:40 feet
Number of Parking Spaces: 0 Entrance/Parking Fee $
Access Type: STREET END

DBS ID Number: 067.00
Access Name: NEBRASKA STREET
Descriptive Location: NEBRASKA STREET AND NORTH SURF ROAD
Estimated Beach Frontage:40 feet
Number of Parking Spaces: 6 Entrance/Parking Fee $
Access Type: STREET END

DBS ID Number: 068.00
Access Name: MCKINLEY STREET
Descriptive Location: MCKINLEY STREET AND NORTH SURF ROAD
Estimated Beach Frontage:40 feet
Number of Parking Spaces: 3 Entrance/Parking Fee $
Access Type: STREET END

DBS ID Number: 069.00
Access Name: OKLAHOMA STREET
Descriptive Location: OKLAHOMA STREET AND NORTH SURF ROAD
Estimated Beach Frontage:40 feet
Number of Parking Spaces: 0 Entrance/Parking Fee $
Access Type: STREET END

DBS ID Number: 070.00
Access Name: CLEAVELAND STREET
Descriptive Location: CLEAVELAND STREET AND NORTH SURF ROAD
Estimated Beach Frontage:40 feet
Number of Parking Spaces: 1 Entrance/Parking Fee $
Access Type: STREET END

DBS ID Number: 071.00
Access Name: ARTHUR STREET
Descriptive Location: ARTHUR STREET AND NORTH SURF ROAD
Estimated Beach Frontage:40 feet
Number of Parking Spaces: 22 Entrance/Parking Fee $
Access Type: STREET END

DBS ID Number: 072.00
Access Name: CONNECTICUTT STREET
Descriptive Location: CONNECTICUTT STREET AND NORTH SURF ROAD
Estimated Beach Frontage:40 feet
Number of Parking Spaces: 22 Entrance/Parking Fee $0.75/H
Access Type: STREET END

DBS ID Number: 073.00
Access Name: CHARNOW PARK
Descriptive Location: A1A BETWEEN CONNECTICUTT & GORFINLD ST
Estimated Beach Frontage:166 feet
Number of Parking Spaces: 78 Entrance/Parking Fee $0.75/H
Access Type: PUBLIC PARK

DBS ID Number: 074.00
Access Name: GARFIELD STREET
Descriptive Location: GARFIELD STREET AND NORTH SURF BOULEVARD
Estimated Beach Frontage:40 feet
Number of Parking Spaces: 21 Entrance/Parking Fee $0.75/H
Access Type: STREET END

DBS ID Number: 075.00
Access Name: HOYES STREET
Descriptive Location: HAYES STREET AND NORTH SURF ROAD
Estimated Beach Frontage:40 feet
Number of Parking Spaces: 30 Entrance/Parking Fee $0.75/H
Access Type: STREET END

DBS ID Number: 076.00
Access Name: GRANT STREET
Descriptive Location: GRANT STREET AND NORHT SURF ROAD
Estimated Beach Frontage:40 feet
Number of Parking Spaces: 26 Entrance/Parking Fee $0.75/H
Access Type: STREET END

DBS ID Number: 077.00
Access Name: MINNESOTA STREET
Descriptive Location: MINNESOTA STREET AND NORTH SURF ROAD
Estimated Beach Frontage:40 feet
Number of Parking Spaces: 37 Entrance/Parking Fee $0.75/H
Access Type: STREET END

DBS ID Number: 078.00
Access Name: JOHNSON STREET
Descriptive Location: JOHNSON STREET AND NORTH SURF ROAD
Estimated Beach Frontage:40 feet
Number of Parking Spaces: 59 Entrance/Parking Fee $0.75/H
Access Type: STREET END

DBS ID Number: 079.00
Access Name: HOLLYWOOD BEACH
Descriptive Location: N OCEAN DR BETW JOHNSON & JEFFERSON STS
Estimated Beach Frontage:4500 feet
Number of Parking Spaces: 1290 Entrance/Parking Fee $0.75/H
Access Type: PARKING LOT

DBS ID Number: 080.00
Access Name: JEFFERSON STREET PARK
Descriptive Location: N SURF RD BETW JEFFERSON/BOUGANVILLA DR
Estimated Beach Frontage:1160 feet
Number of Parking Spaces: 286 Entrance/Parking Fee $0.75/H
Access Type: PUBLIC PARK

DBS ID Number: 081.00
Access Name: HYACINTH STREET
Descriptive Location: HYACINTH STREET AND NORTH SURF ROAD
Estimated Beach Frontage:40 feet
Number of Parking Spaces: 11 Entrance/Parking Fee $
Access Type: STREET END

DBS ID Number: 082.00
Access Name: IRIS TERRACE
Descriptive Location: IRIS TERRACE AND NORTH SURF ROAD
Estimated Beach Frontage:40 feet
Number of Parking Spaces: 6 Entrance/Parking Fee $
Access Type: STREET END

DBS ID Number: 083.00
Access Name: MAGNOLIA STREET PARK
Descriptive Location: MAGNOLIA STREET AND SOUTH OCEAN DRIVE
Estimated Beach Frontage:135 feet
Number of Parking Spaces: 51 Entrance/Parking Fee $0.75/H
Access Type: PUBLIC PARK

DBS ID Number: 084.00
Access Name: HALLANDALE BEACH PARK
Descriptive Location: HALLANDALE BCH BOULEVARD & SURF ROAD
Estimated Beach Frontage:365 feet
Number of Parking Spaces: 80 Entrance/Parking Fee $0.50/H
Access Type: PUBLIC PARK

DBS ID Number: 085.00
Access Name: HALLANDALE BEACH - SOUTH
Descriptive Location: S OCEAN DR AND S HOLLANDALE BCH BLVD
Estimated Beach Frontage:570 feet
Number of Parking Spaces: 143 Entrance/Parking Fee $0.50/H
Access Type: PUBLIC PARK

BEACHFRONT PROPERTIES UNDER PUBLIC OWNERSHIP
BROWARD COUNTY

Run Date: 12/30/93
Page: 1

ID# Access Name	Parking/Entry Fee	Parking Available	Handicap Parking	Dune Walkovers	Restrooms	Showers	Potable Water	Picnic Tables	Shelters	Concessions	Lifeguard
001.00 NORTHEAST 4TH COURT						*					
002.00 UNNAMED ACCESS											
003.00 DEERFIELD BEACH PAVILLION	*	*	*	*	*			*	*		*
004.00 DEERFIELD BEACH PIER											
005.00 DEERFIELD BEACH - NORTH	*	*	*			*					*
006.00 DEERFIELD BEACH - SOUTH	*	*	*	*		*		*	*		*
007.00 U.S. COAST GUARD BASE				*							
008.00 SOUTH JETTY OF HILLSBORO INLET											
009.00 MARINE BAY DRIVE WALKOVER	*	*	*	*		*					
010.00 NORTH OCEAN PARK	*	*	*	*		*	*	*	*		
011.00 NE 13TH STREET	*	*				*					
012.00 NE 10TH STREET											

BEACHFRONT PROPERTIES UNDER PUBLIC OWNERSHIP
BROWARD COUNTY

Run Date: 12/30/93
Page: 2

ID# Access Name	Parking/Entry Fee	Parking Available	Handicap Parking	Dune Walkovers	Restrooms	Showers	Potable Water	Picnic Tables	Shelters	Concessions	Lifeguard
013.00 NE 5TH COURT											
014.00 POMPANO BEACH											
015.00 SE 2ND STREET	*	*				*					
016.00 SE 4TH STREET	*	*				*					
017.00 SE 6TH STREET	*	*				*					
018.00 SE 8TH STREET	*	*				*					
019.00 SE 12TH STREET	*	*				*					
020.00 PINE AVENUE											
021.00 WASHINGTON AVENUE		*	*			*			*		
022.00 EL PRADO AVENUE		*	*			*			*		
023.00 UNNAMED ACCESS											
024.00 COMMERCIAL BOULEVARD		*	*			*			*		

BEACHFRONT PROPERTIES UNDER PUBLIC OWNERSHIP
BROWARD COUNTY

Run Date: 12/30/93
Page: 3

ID# Access Name	Parking/Entry Fee	Parking Available	Handicap Parking	Dune Walkovers	Restrooms	Showers	Potable Water	Picnic Tables	Shelters	Concessions	Lifeguard
025.00 DATURA AVENUE		*				*			*		
026.00 HIBISCUS AVENUE		*				*			*		
027.00 PALM AVENUE		*	*			*			*		
028.00 OAKLAND PARK BOULEVARD						*					
029.00 NE 30TH STREET						*					
030.00 VISTA PARK	*	*	*	*		*					
031.00 NE 27TH STREET	*	*	*	*		*					
032.00 NE 25TH STREET											
033.00 NE 23RD STREET						*					
034.00 NE 22ND STREET											
035.00 NE 21ST STREET											
036.00 HUGH TAYLOR BIRCH STATE PARK	*	*	*			*					*

BEACHFRONT PROPERTIES UNDER PUBLIC OWNERSHIP
BROWARD COUNTY

Run Date: 12/30/93
Page: 4

ID# Access Name	Parking/Entry Fee	Parking Available	Handicap Parking	Dune Walkovers	Restrooms	Showers	Potable Water	Picnic Tables	Shelters	Concessions	Lifeguard
037.00 FT LAUDERDALE CITY BEACH		*	*			*					*
038.00 PORT EVERGLADES NORTH JETTY											
039.00 PORT EVERGLADES INLET - SOUTH											
040.00 JOHN U. LLOYD STATE RECREATION ARE	*	*	*		*	*	*	*		*	*
041.00 DANIA BEACH		*									
042.00 BALBOA STREET											
043.00 WALNUT STREET						*					
044.00 DESOTO STREET											
045.00 PALM STREET						*					
046.00 ELM STREET											
047.00 OAK STREET						*					
048.00 NORTH HOLLYWOOD BEACH ACCESS		*		*							

BEACHFRONT PROPERTIES UNDER PUBLIC OWNERSHIP
BROWARD COUNTY

Run Date: 12/30/93
Page: 5

ID# Access Name	Parking/Entry Fee	Parking Available	Handicap Parking	Dune Walkovers	Restrooms	Showers	Potable Water	Picnic Tables	Shelters	Concessions	Lifeguard
049.00 CUSTER STREET	*	*		*		*					*
050.00 PERSHING STREET	*	*		*							
051.00 MCCLELLAN STREET	*	*		*		*					
052.00 HOLLYWOOD BEACH	*	*	*	*	*	*	*	*		*	*
053.00 SHERMAN STREET	*	*									*
054.00 THOMAS STREET		*				*					*
055.00 NEW MEXICO STREET		*				*					*
056.00 NEW HAMPSHIRE STREET		*				*					
057.00 LEE STREET	*	*				*					*
058.00 SCOTT STREET		*				*					
059.00 MISSOURI STREET		*				*					
060.00 COOLIDGE ROAD						*					*

BEACHFRONT PROPERTIES UNDER PUBLIC OWNERSHIP
BROWARD COUNTY

Run Date: 12/30/93
Page: 6

ID# Access Name	Parking/Entry Fee	Parking Available	Handicap Parking	Dune Walkovers	Restrooms	Showers	Potable Water	Picnic Tables	Shelters	Concessions	Lifeguard
061.00 HARDING STREET		*				*					
062.00 WILSON STREET	*	*				*					
063.00 CAROLINA STREET		*	*			*					*
064.00 TAFT STREET		*	*			*					
065.00 ROOSEVELT STREET		*				*					
066.00 NEVADA STREET						*					
067.00 NEBRASKA STREET		*							*		*
068.00 MCKINLEY STREET		*				*					
069.00 OKLAHOMA STREET						*					
070.00 CLEAVELAND STREET		*				*					*
071.00 ARTHUR STREET		*	*			*					
072.00 CONNECTICUTT STREET	*	*	*								

BEACHFRONT PROPERTIES UNDER PUBLIC OWNERSHIP
BROWARD COUNTY

Run Date: 12/30/93
Page: 7

ID# Access Name	Parking/Entry Fee	Parking Available	Handicap Parking	Dune Walkovers	Restrooms	Showers	Potable Water	Picnic Tables	Shelters	Concessions	Lifeguard
073.00 CHARNOW PARK	*	*	*		*		*	*	*		*
074.00 GARFIELD STREET	*	*	*			*					
075.00 HOYES STREET	*	*	*			*					
076.00 GRANT STREET	*	*	*			*					
077.00 MINNESOTA STREET	*	*	*			*					
078.00 JOHNSON STREET	*	*									
079.00 HOLLYWOOD BEACH	*	*	*			*			*		*
080.00 JEFFERSON STREET PARK	*	*	*	*		*				*	
081.00 HYACINTH STREET		*				*					
082.00 IRIS TERRACE		*				*					
083.00 MAGNOLIA STREET PARK	*	*	*		*	*					
084.00 HALLANDALE BEACH PARK	*	*	*	*		*		*		*	*

BEACHFRONT PROPERTIES UNDER PUBLIC OWNERSHIP
BROWARD COUNTY

Run Date: 12/30/93
Page: 8

ID# Access Name	Parking/Entry Fee	Parking Available	Handicap Parking	Dune Walkovers	Restrooms	Showers	Potable Water	Picnic Tables	Shelters	Concessions	Lifeguard
085.00 HALLANDALE BEACH - SOUTH	*	*	*			*					*

BEACHFRONT PROPERTIES UNDER PUBLIC OWNERSHIP
COLLIER COUNTY

Run Date: 12/30/93
Page: 1

ID# Access Name	Parking/Entry Fee	Parking Available	Handicap Parking	Dune Walkovers	Restrooms	Showers	Potable Water	Picnic Tables	Shelters	Concessions	Lifeguard
001.00 BAREFOOT BEACH PARK		*	*	*				*	*		
002.00 BAREFOOT BEACH PRESERVE		*									
003.00 DELNOR WIGGINS STATE PARK	*	*	*	*	*	*	*	*	*		*
004.00 VANDERBILT BEACH		*	*	*			*				
005.00 CLAM PASS		*	*	*	*		*		*	*	*
006.00 HORIZON WAY	*	*	*								
007.00 VELVADO WAY	*	*	*	*							
008.00 VIA MIRAMAR	*	*									
009.00 LAUDERMILK PUBLIC PARK	*	*	*	*	*	*	*	*	*	*	
010.00 8TH AVENUE NORTH	*	*	*	*							
011.00 7TH AVENUE NORTH	*	*		*							
012.00 LAKE AVENUE	*	*	*	*							

BEACHFRONT PROPERTIES UNDER PUBLIC OWNERSHIP
COLLIER COUNTY

Run Date: 12/30/93
Page: 2

ID# Access Name	Parking/Entry Fee	Parking Available	Handicap Parking	Dune Walkovers	Restrooms	Showers	Potable Water	Picnic Tables	Shelters	Concessions	Lifeguard
013.00 6TH AVENUE NORTTH		*	*	*							
014.00 5TH AVENUE NORTH											
015.00 4TH AVENUE	*	*		*							
016.00 3RD AVENUE NORTH	*	*									
017.00 2ND AVENUE NORTH	*	*		*							
018.00 1ST AVENUE NORTH	*	*		*							
019.00 CENTRAL AVENUE	*	*		*							
020.00 1ST AVENUE SOUTH	*	*									
021.00 2ND AVENUE SOUTH	*	*		*							
022.00 3RD AVENUE SOUTH	*	*		*							
023.00 4TH AVENUE SOUTH	*	*	*	*							
024.00 5TH AVENUE SOUTH	*	*		*							

BEACHFRONT PROPERTIES UNDER PUBLIC OWNERSHIP
COLLIER COUNTY

Run Date: 12/30/93
Page: 3

ID# Access Name	Parking/Entry Fee	Parking Available	Handicap Parking	Dune Walkovers	Restrooms	Showers	Potable Water	Picnic Tables	Shelters	Concessions	Lifeguard
025.00 6TH AVENUE SOUTH	*	*		*							
026.00 7TH AVENUE SOUTH	*	*		*							
027.00 8TH AVENUE SOUTH	*	*		*							
028.00 9TH AVENUE SOUTH	*	*		*							
029.00 10TH AVENUE SOUTH	*	*		*							
030.00 11TH AVENUE SOUTH	*	*		*							
031.00 BROAD AVENUE SOUTH	*	*		*							
032.00 12TH AVENUE SOUTH/NAPLES CITY PIER	*	*	*	*	*					*	
033.00 13TH AVENUE SOUTH	*	*		*							
034.00 14TH AVE SOUTH	*	*		*							
035.00 15TH AVENUE SOUTH	*	*		*							
036.00 16TH AVENUE SOUTH	*	*		*							

BEACHFRONT PROPERTIES UNDER PUBLIC OWNERSHIP
COLLIER COUNTY

Run Date: 12/30/93
Page: 4

ID# Access Name	Parking/Entry Fee	Parking Available	Handicap Parking	Dune Walkovers	Restrooms	Showers	Potable Water	Picnic Tables	Shelters	Concessions	Lifeguard
037.00 17TH AVENUE SOUTH	*	*									
038.00 18TH AVENUE SOUTH	*	*		*							
039.00 19TH AVENUE SOUTH				*							
040.00 21ST AVENUE SOUTH				*							
041.00 32ND AVENUE SOUTH	*	*		*							
042.00 33RD AVENUE SOUTH	*	*		*							
043.00 TIGERTAIL PUBLIC BEACH		*	*	*	*	*	*	*	*	*	*
044.00 SWALLOW AVENUE WALKWAY				*							
045.00 ROOKERY BAY AQUATIC PRESERVE											

BEACHFRONT PROPERTIES UNDER PUBLIC OWNERSHIP
DADE COUNTY

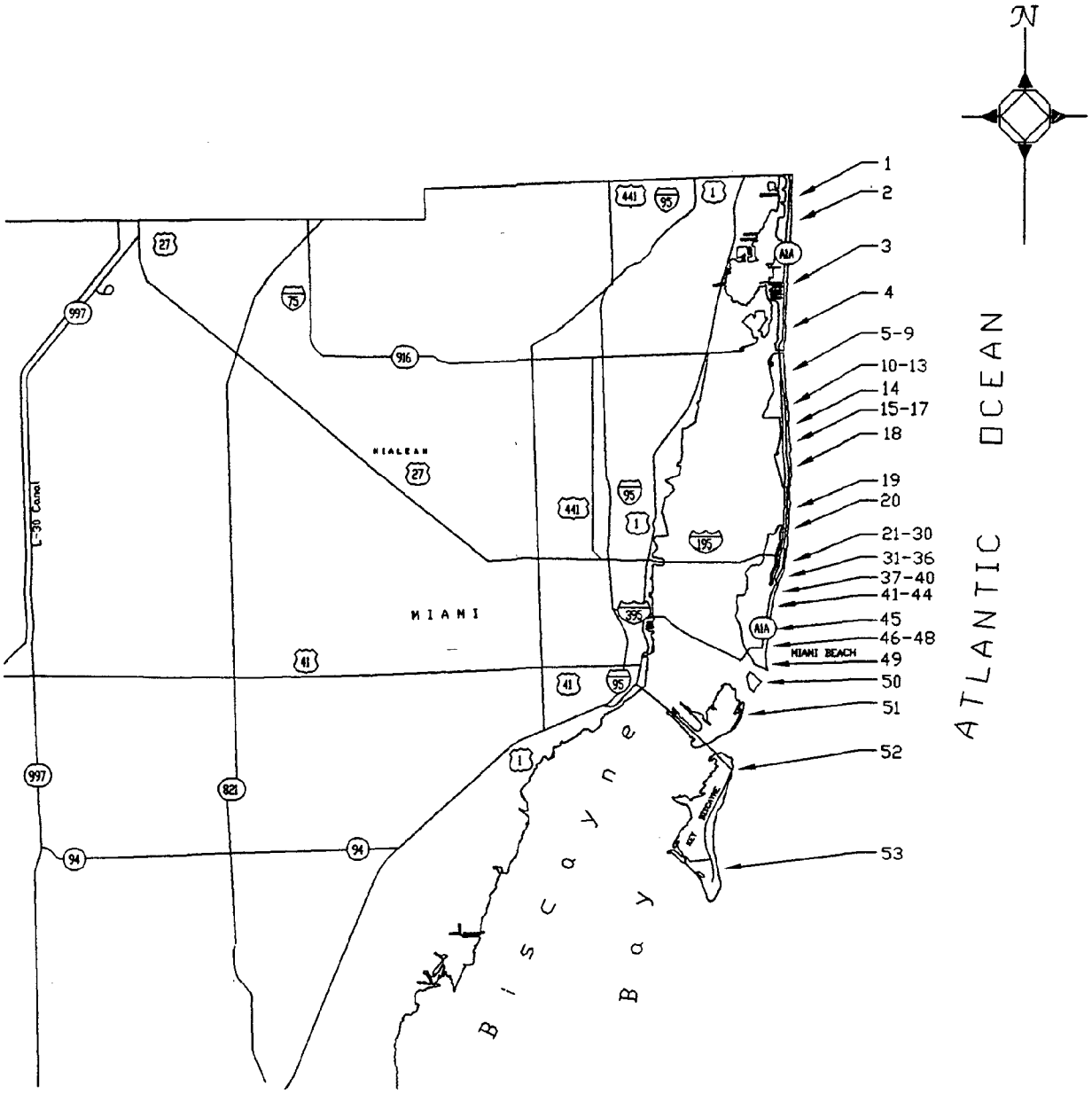

BISCAYNE BAY-CAPE FLORIDA
AQUATIC PRESERVE

COPYRIGHT FOR THIS MAP IS OWNED BY THE STATE OF FLORIDA, DEPARTMENT OF STATE FOR THE DEPARTMENT OF TRANSPORTATION, STATE TOPOGRAPHIC OFFICE.

DBS ID Number: 008.00
Access Name: SURFSIDE PARK
Descriptive Location: E OF 93RD STREET AND COLLINS AVENUE
Estimated Beach Frontage:160 feet
Number of Parking Spaces: 0 Entrance/Parking Fee $
Access Type: PUBLIC PARK

DBS ID Number: 009.00
Access Name: 92ND STREET
Descriptive Location: E OF 92ND STREET & COLLINS AVENUE
Estimated Beach Frontage:50 feet
Number of Parking Spaces: 0 Entrance/Parking Fee $
Access Type: STREET END

DBS ID Number: 010.00
Access Name: 90TH STREET
Descriptive Location: 90TH ST E OF COLLINS
Estimated Beach Frontage:50 feet
Number of Parking Spaces: 0 Entrance/Parking Fee $
Access Type: STREET END

DBS ID Number: 011.00
Access Name: 89TH STREET
Descriptive Location: E OF 89TH ST AND COLLINS AVE
Estimated Beach Frontage:50 feet
Number of Parking Spaces: 0 Entrance/Parking Fee $
Access Type: STREET END

DBS ID Number: 012.00
Access Name: 88TH STREET
Descriptive Location: E OF COLLINS AT 88TH STREET
Estimated Beach Frontage:50 feet
Number of Parking Spaces: 0 Entrance/Parking Fee $
Access Type: STREET END

DBS ID Number: 013.00
Access Name: 87TH STREET
Descriptive Location: 87TH TERRACE & COLLINS AVE
Estimated Beach Frontage:50 feet
Number of Parking Spaces: 28 Entrance/Parking Fee $1.00/H
Access Type: STREET END

DBS ID Number: 014.00
Access Name: NORTH SHORE OPEN SPACE PARK
Descriptive Location: E OF COLLINS BETW 87TH ST & 75TH ST
Estimated Beach Frontage:4050 feet
Number of Parking Spaces: 556 Entrance/Parking Fee $1.00/P 1.00/H
Access Type: PUBLIC PARK

DBS ID Number: 015.00
Access Name: NORTH SHORE COMMUNITY CENTER/BANDSHELL PARK
Descriptive Location: 7251 COLLONS AVE BETW 73RD AND 75ND ST
Estimated Beach Frontage:1287 feet
Number of Parking Spaces: 453 Entrance/Parking Fee $
Access Type: PUBLIC PARK

DBS ID Number: 016.00
Access Name: 71TH STREET
Descriptive Location: E 71ST ST AND COLLINS AVE
Estimated Beach Frontage:50 feet
Number of Parking Spaces: 0 Entrance/Parking Fee $
Access Type: STREET END

DBS ID Number: 017.00
Access Name: 69TH STREET
Descriptive Location: E 69TH ST AND COLLINS AVE
Estimated Beach Frontage:25 feet
Number of Parking Spaces: 0 Entrance/Parking Fee $
Access Type: STREET END

DBS ID Number: 018.00
Access Name: 65TH STREET PARK
Descriptive Location: 75'S OF 65TH ST AND E OF COLLINS AVE
Estimated Beach Frontage:400 feet
Number of Parking Spaces: 77 Entrance/Parking Fee $0.50/H
Access Type: PUBLIC PARK

DBS ID Number: 019.00
Access Name: OCEAN FRONT PARK
Descriptive Location: 5301 COLLINS AVE
Estimated Beach Frontage:300 feet
Number of Parking Spaces: 147 Entrance/Parking Fee $0.50/H
Access Type: PUBLIC PARK

DBS ID Number: 020.00
Access Name: INDIAN BEACH PARK
Descriptive Location: 4621 COLLINS AVE
Estimated Beach Frontage:600 feet
Number of Parking Spaces: 380 Entrance/Parking Fee $1.00/H
Access Type: PUBLIC PARK

DBS ID Number: 021.00
Access Name: 43RD STREET
Descriptive Location: E OF 43RD AND COLLINS AVE
Estimated Beach Frontage:50 feet
Number of Parking Spaces: 11 Entrance/Parking Fee $1.00/H
Access Type: STREET END

DBS ID Number: 022.00
Access Name: 42ND STREET
Descriptive Location: E OF 42ND AND COLLINS AVE
Estimated Beach Frontage:50 feet
Number of Parking Spaces: 19 Entrance/Parking Fee $0.50/H
Access Type: STREET END

DBS ID Number: 023.00
Access Name: 41ST STREET
Descriptive Location: E OF 41ST ST & COLLINS AVE
Estimated Beach Frontage:50 feet
Number of Parking Spaces: 3 Entrance/Parking Fee $0.50/H
Access Type: STREET END

DBS ID Number: 024.00
Access Name: 40TH STREET
Descriptive Location: E 40TH ST AND COLLINS AVE
Estimated Beach Frontage:50 feet
Number of Parking Spaces: 15 Entrance/Parking Fee $0.50/H
Access Type: STREET END

DBS ID Number: 025.00
Access Name: 39TH STREET
Descriptive Location: E 39TH ST A& COLLINS AVE
Estimated Beach Frontage:50 feet
Number of Parking Spaces: 8 Entrance/Parking Fee $0.50/H
Access Type: STREET END

DBS ID Number: 026.00
Access Name: 38TH STREET
Descriptive Location: E 38TH ST AND COLLINS AVE
Estimated Beach Frontage:50 feet
Number of Parking Spaces: 19 Entrance/Parking Fee $
Access Type: STREET END

DBS ID Number: 027.00
Access Name: 37TH STREET
Descriptive Location: E 37TH ST AND COLLINS AVE
Estimated Beach Frontage:50 feet
Number of Parking Spaces: 22 Entrance/Parking Fee $0.50/H
Access Type: STREET END

DBS ID Number: 028.00
Access Name: UNNAMED BEACH PARK
Descriptive Location: E OF COLLINS AVE BETW 36TH & 35TH STREET
Estimated Beach Frontage:300 feet
Number of Parking Spaces: 110 Entrance/Parking Fee $0.50/H
Access Type: PUBLIC PARK

DBS ID Number: 029.00
Access Name: 34TH STREET
Descriptive Location: E 34TH ST & COLLINS AVE(ADJ LOT TO 5)
Estimated Beach Frontage:100 feet
Number of Parking Spaces: 65 Entrance/Parking Fee $0.50/H
Access Type: STREET END

DBS ID Number: 030.00
Access Name: 33TH STREET
Descriptive Location: E OF 33RD STREET & COLLINS AVE
Estimated Beach Frontage:50 feet
Number of Parking Spaces: 0 Entrance/Parking Fee $
Access Type: STREET END

DBS ID Number: 031.00
Access Name: 32ND STREET
Descriptive Location: E 32ND STREET & COLLINS AVENUE
Estimated Beach Frontage:50 feet
Number of Parking Spaces: 21 Entrance/Parking Fee $0.50/H
Access Type: STREET END

DBS ID Number: 032.00
Access Name: 31ST STREET
Descriptive Location: E 31ST & COLLINS AVENUE
Estimated Beach Frontage:50 feet
Number of Parking Spaces: 18 Entrance/Parking Fee $0.50/H
Access Type: STREET END

DBS ID Number: 033.00
Access Name: 30ST STREET
Descriptive Location: E OF 30TH ST AND COLLINS AVENUE
Estimated Beach Frontage:50 feet
Number of Parking Spaces: 18 Entrance/Parking Fee $0.50/H
Access Type: STREET END

DBS ID Number: 034.00
Access Name: 29TH STREET
Descriptive Location: SE OF TRAFFIC CIRCLE AT 29TH & COLLINS
Estimated Beach Frontage:85 feet
Number of Parking Spaces: 9 Entrance/Parking Fee $0.50/H
Access Type: STREET END

DBS ID Number: 035.00
Access Name: 27TH STREET
Descriptive Location: E OF 27TH ST & COLLINS AVE
Estimated Beach Frontage:60 feet
Number of Parking Spaces: 12 Entrance/Parking Fee $0.50/H
Access Type: STREET END

DBS ID Number: 036.00
Access Name: 26TH STREET
Descriptive Location: E OF 26TH ST & COLLINS AVE
Estimated Beach Frontage:50 feet
Number of Parking Spaces: 11 Entrance/Parking Fee $0.50/H
Access Type: STREET END

DBS ID Number: 037.00
Access Name:
Descriptive Location: E 24TH ST & COLLINS AVE
Estimated Beach Frontage:75 feet
Number of Parking Spaces: 20 Entrance/Parking Fee $0.50/H
Access Type: STREET END

DBS ID Number: 038.00
Access Name:
Descriptive Location: E 23RD ST & COLLINS AVE
Estimated Beach Frontage:75 feet
Number of Parking Spaces: 0 Entrance/Parking Fee $
Access Type: STREET END

DBS ID Number: 039.00
Access Name: COLLINS PARK
Descriptive Location: E OF COLLINS AVE, BETW 22ND AND 21ST ST
Estimated Beach Frontage:460 feet
Number of Parking Spaces: 254 Entrance/Parking Fee $0.50/H
Access Type: PUBLIC PARK

DBS ID Number: 040.00
Access Name: 20TH STREET
Descriptive Location: E OF 20TH STREET AND COLLINS AVE
Estimated Beach Frontage:50 feet
Number of Parking Spaces: 17 Entrance/Parking Fee $0.50/H
Access Type: STREET END

DBS ID Number: 041.00
Access Name: 18TH STREET
Descriptive Location: E OF 18TH ST AND COLLINS AVENUE
Estimated Beach Frontage:70 feet
Number of Parking Spaces: 41 Entrance/Parking Fee $0.50/H
Access Type: STREET END

DBS ID Number: 042.00
Access Name: 17TH STREET
Descriptive Location: E OF 17TH ST AND COLLINS AVE
Estimated Beach Frontage:70 feet
Number of Parking Spaces: 20 Entrance/Parking Fee $0.50/H
Access Type: STREET END

DBS ID Number: 043.00
Access Name: 16TH STREET
Descriptive Location: E OF 16TH ST & COLLINS AVE
Estimated Beach Frontage:70 feet
Number of Parking Spaces: 55 Entrance/Parking Fee $0.50/H
Access Type: STREET END

DBS ID Number: 044.00
Access Name: 15TH STREET
Descriptive Location: E OF 15TH ST & COLLINS AVE
Estimated Beach Frontage:70 feet
Number of Parking Spaces: 20 Entrance/Parking Fee $
Access Type: STREET END

DBS ID Number: 045.00
Access Name: LUMMUS PARK
Descriptive Location: E OF OCEAN DRIVE BETW 14TH LANE & 5TH ST
Estimated Beach Frontage:3420 feet
Number of Parking Spaces: 319 Entrance/Parking Fee $0.50/H
Access Type: PUBLIC PARK

DBS ID Number: 046.00
Access Name: 4TH STREET
Descriptive Location: E 4TH ST & OCEAN DRIVE
Estimated Beach Frontage:50 feet
Number of Parking Spaces: 9 Entrance/Parking Fee $0.50/H
Access Type: STREET END

DBS ID Number: 047.00
Access Name: OCEAN FRONT PARK
Descriptive Location: E OF OCEAN DRIVE BETW 3RD & 2ND ST
Estimated Beach Frontage:510 feet
Number of Parking Spaces: 33 Entrance/Parking Fee $0.50/H
Access Type: PUBLIC PARK

DBS ID Number: 048.00
Access Name: PIER PARK
Descriptive Location: E OF OCEAN DRIVE BETW 1ST ST & BISCAYNE
Estimated Beach Frontage:285 feet
Number of Parking Spaces: 14 Entrance/Parking Fee $
Access Type: PUBLIC PARK

DBS ID Number: 049.00
Access Name: SOUTH POINT PARK
Descriptive Location: WASHINGTON AVENUE AT GOVERNMENT COURT
Estimated Beach Frontage:420 feet
Number of Parking Spaces: 186 Entrance/Parking Fee $3.00/D
Access Type: PUBLIC PARK

DBS ID Number: 050.00
Access Name: FISHER ISLAND JETTY
Descriptive Location: FISHER ISLAND - 50' STRIP ALONG S JETTY
Estimated Beach Frontage:50 feet
Number of Parking Spaces: 0 Entrance/Parking Fee $
Access Type: JETTY BEACH

DBS ID Number: 051.00
Access Name: VIRGINIA KEY BEACH
Descriptive Location: VIRGINIA KEY
Estimated Beach Frontage:12550 feet
Number of Parking Spaces: 213 Entrance/Parking Fee $2.00/V
Access Type: PUBLIC PARK

DBS ID Number: 052.00
Access Name: CRANDON PARK
Descriptive Location:
Estimated Beach Frontage:9080 feet
Number of Parking Spaces: 0 Entrance/Parking Fee $
Access Type: PUBLIC PARK

DBS ID Number: 053.00
Access Name: CAPE FLORIDA STATE PARK
Descriptive Location: SOUTH END OF KEY BISCAYNE
Estimated Beach Frontage:5940 feet
Number of Parking Spaces: 682 Entrance/Parking Fee $3.25/V
Access Type: PUBLIC PARK

BEACHFRONT PROPERTIES UNDER PUBLIC OWNERSHIP
DADE COUNTY

Run Date: 12/30/93
Page: 1

ID# Access Name	Parking/Entry Fee	Parking Available	Handicap Parking	Dune Walkovers	Restrooms	Showers	Potable Water	Picnic Tables	Shelters	Concessions	Lifeguard
001.00 LUGGIA BEACH PARK/GOLDEN BEACH											
002.00 193RD STREET ACCESS		*									
003.00 SUNNY ISLES BEACH PARK		*									
004.00 HAULOVER PARK	*	*	*	*	*	*	*	*		*	*
005.00 96TH STREET		*									
006.00 95TH STREET				*							
007.00 94TH STREET				*							
008.00 SURFSIDE PARK				*	*				*	*	*
009.00 92ND STREET				*							
010.00 90TH STREET				*		*					
011.00 89TH STREET				*		*					
012.00 88TH STREET				*							

BEACHFRONT PROPERTIES UNDER PUBLIC OWNERSHIP
DADE COUNTY

Run Date: 12/30/93
Page: 2

ID# Access Name	Parking/Entry Fee	Parking Available	Handicap Parking	Dune Walkovers	Restrooms	Showers	Potable Water	Picnic Tables	Shelters	Concessions	Lifeguard
013.00 87TH STREET	*	*		*							
014.00 NORTH SHORE OPEN SPACE PARK	*	*	*	*	*	*	*	*	*		*
015.00 NORTH SHORE COMMUNITY CENTER/BANDS		*	*	*		*					*
016.00 71TH STREET				*							
017.00 69TH STREET											
018.00 65TH STREET PARK	*	*	*	*	*	*					*
019.00 OCEAN FRONT PARK	*	*	*	*	*	*	*				*
020.00 INDIAN BEACH PARK	*	*	*	*						*	*
021.00 43RD STREET	*	*		*							
022.00 42ND STREET	*	*		*							
023.00 41ST STREET	*	*		*							
024.00 40TH STREET	*	*		*							

BEACHFRONT PROPERTIES UNDER PUBLIC OWNERSHIP
DADE COUNTY

Run Date: 12/30/93
Page: 3

ID# Access Name	Parking/Entry Fee	Parking Available	Handicap Parking	Dune Walkovers	Restrooms	Showers	Potable water	Picnic Tables	Shelters	Concessions	Lifeguard
025.00 39TH STREET	*	*		*							
026.00 38TH STREET		*		*					*		
027.00 37TH STREET	*	*		*							
028.00 UNNAMED BEACH PARK	*	*	*	*		*			*	*	
029.00 34TH STREET	*	*	*	*					*		
030.00 33TH STREET											
031.00 32ND STREET	*	*		*							
032.00 31ST STREET	*	*	*	*							
033.00 30ST STREET	*	*	*	*						*	
034.00 29TH STREET	*	*		*	*	*	*		*		
035.00 27TH STREET	*	*		*		*					
036.00 26TH STREET	*	*		*							

BEACHFRONT PROPERTIES UNDER PUBLIC OWNERSHIP
DADE COUNTY

Run Date: 12/30/93
Page: 4

ID# Access Name	Parking/Entry Fee	Parking Available	Handicap Parking	Dune Walkovers	Restrooms	Showers	Potable Water	Picnic Tables	Shelters	Concessions	Lifeguard
037.00	*	*	*	*							
038.00				*							
039.00 COLLINS PARK	*	*	*	*	*	*			*	*	*
040.00 20TH STREET	*	*	*	*							
041.00 18TH STREET	*	*	*								
042.00 17TH STREET	*	*			*						
043.00 16TH STREET	*	*				*					
044.00 15TH STREET		*								*	
045.00 LUMMUS PARK	*	*	*			*				*	
046.00 4TH STREET	*	*		*		*					
047.00 OCEAN FRONT PARK	*	*		*	*	*					
048.00 PIER PARK		*		*	*					*	*

BEACHFRONT PROPERTIES UNDER PUBLIC OWNERSHIP
DADE COUNTY

Run Date: 12/30/93
Page: 5

ID# Access Name	Parking/Entry Fee	Parking Available	Handicap Parking	Dune Walkovers	Restrooms	Showers	Potable Water	Picnic Tables	Shelters	Concessions	Lifeguard
049.00 SOUTH POINT PARK	*	*		*	*	*	*	*	*		*
050.00 FISHER ISLAND JETTY				*	*	*	*	*	*		
051.00 VIRGINIA KEY BEACH	*	*	*		*	*		*		*	*
052.00 CRANDON PARK					*	*		*	*	*	*
053.00 CAPE FLORIDA STATE PARK	*	*	*	*	*	*		*		*	*

BEACHFRONT PROPERTIES UNDER PUBLIC OWNERSHIP
MONROE COUNTY - NORTH

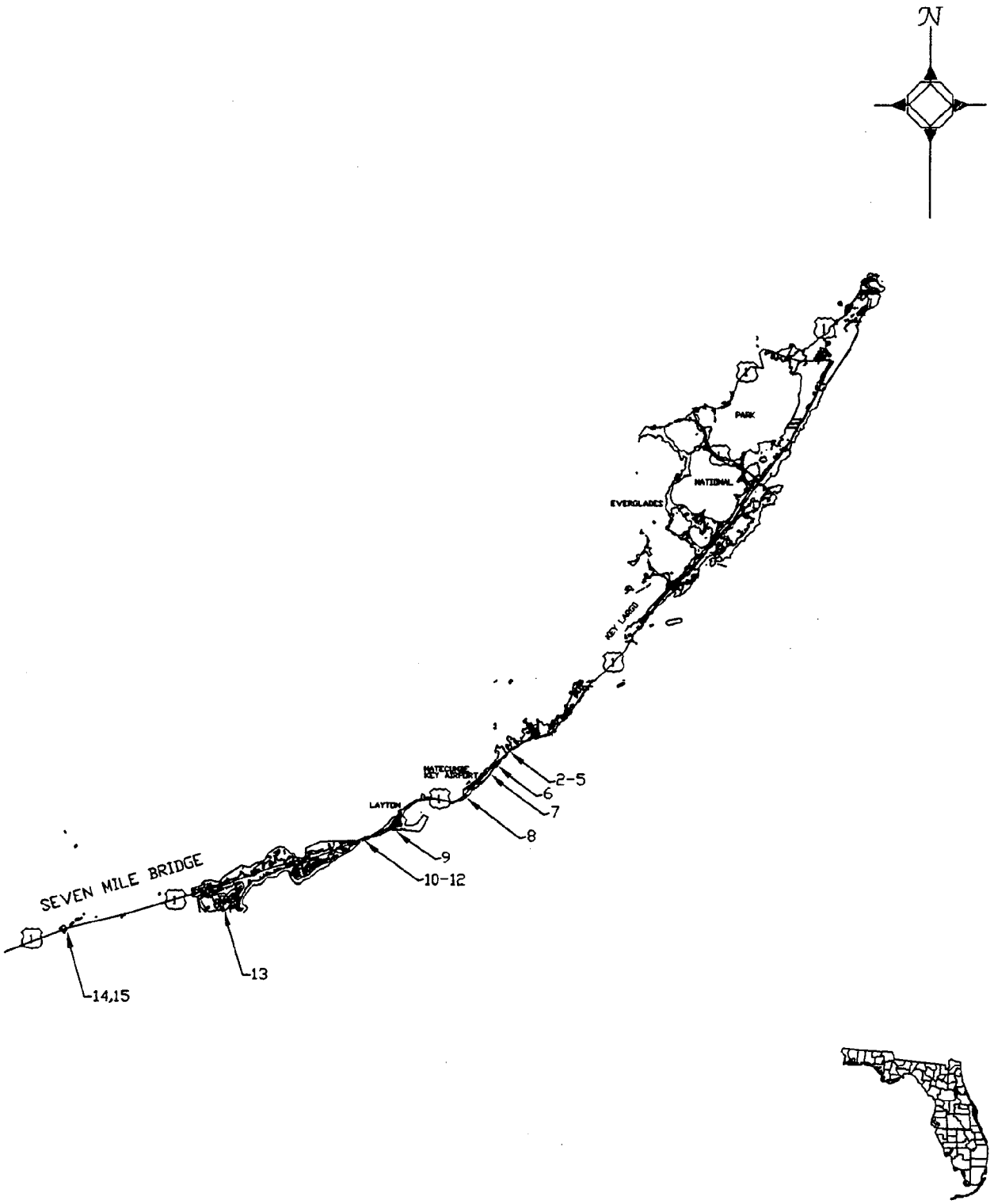

COPYRIGHT FOR THIS MAP IS OWNED BY THE STATE OF FLORIDA, DEPARTMENT OF STATE FOR THE DEPARTMENT OF TRANSPORTATION, STATE TOPOGRAPHIC OFFICE.

BEACHFRONT PROPERTIES UNDER PUBLIC OWNERSHIP
MONROE COUNTY - SOUTH

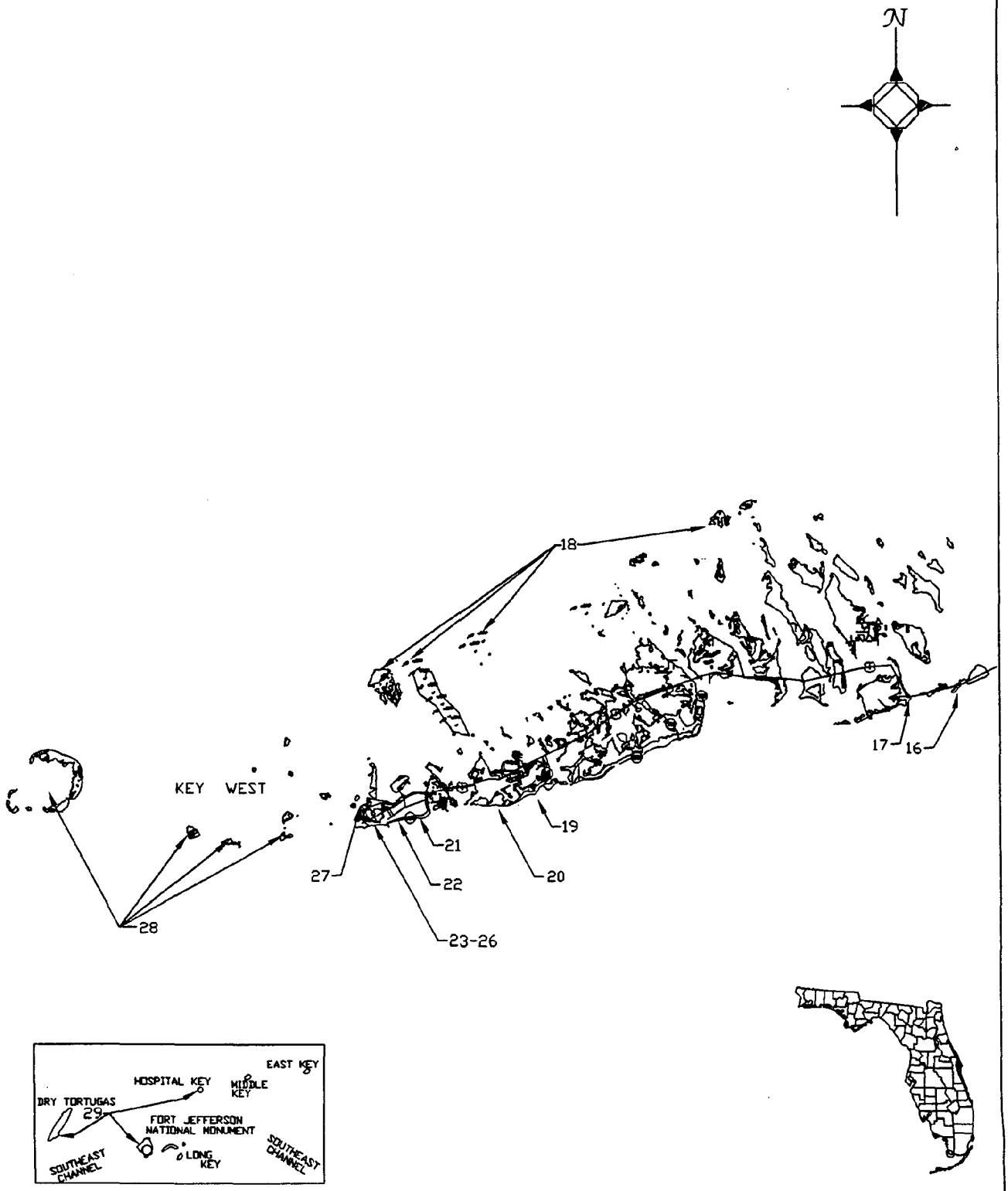

COPYRIGHT FOR THIS MAP IS OWNED BY THE STATE OF FLORIDA, DEPARTMENT OF STATE FOR THE DEPARTMENT OF TRANSPORTATION, STATE TOPOGRAPHIC OFFICE.

BEACHFRONT PROPERTIES UNDER PUBLIC OWNERSHIP
MONROE COUNTY

DBS ID Number: 001.00
Access Name: EVERGLADES NATIONAL PARK
Descriptive Location: CAPE SABLE - MAINLAND, MONROE COUNTY
Estimated Beach Frontage:85540 feet
Number of Parking Spaces: 0 Entrance/Parking Fee $
Access Type: PUBLIC PARK

DBS ID Number: 002.00
Access Name: DELEON AVENUE
Descriptive Location: DELEON AVENUE, UPPER MATECUMBE KEY
Estimated Beach Frontage:40 feet
Number of Parking Spaces: 0 Entrance/Parking Fee $
Access Type: STREET END

DBS ID Number: 003.00
Access Name: UNNAMED ACCESS OFF CARROLL STREET
Descriptive Location: UPPER MATECUMBE, 7200' W' OF E' BRIDGE
Estimated Beach Frontage:50 feet
Number of Parking Spaces: 0 Entrance/Parking Fee $
Access Type: STREET END

DBS ID Number: 004.00
Access Name: BEACH ROAD
Descriptive Location: BEACH ROAD, MM 81.4 UPPER MATECUMBE KEY
Estimated Beach Frontage:25 feet
Number of Parking Spaces: 0 Entrance/Parking Fee $
Access Type: STREET END

DBS ID Number: 005.00
Access Name: UPPER MATECUMBE BEACH ACCESS
Descriptive Location: MM 80.4, 4800' E' OF W' BRIDGE
Estimated Beach Frontage:574 feet
Number of Parking Spaces: 0 Entrance/Parking Fee $
Access Type: UNDEVELOPED LOT(S)

DBS ID Number: 006.00
Access Name: LOWER MATECUMBE ACCESS
Descriptive Location: MM 77.3, 800' W' OF E' BRIDGE
Estimated Beach Frontage:1070 feet
Number of Parking Spaces: 0 Entrance/Parking Fee $
Access Type: UNDEVELOPED LOT(S)

DBS ID Number: 007.00
Access Name: LASERRA LANE
Descriptive Location: MM 76.2, LASERRA LANE, LOWER MATECUMBE
Estimated Beach Frontage:25 feet
Number of Parking Spaces: 0 Entrance/Parking Fee $
Access Type: STREET END

DBS ID Number: 008.00
Access Name: LOWER MATECUMBE ACCESS
Descriptive Location: MM73-73.8 LOWER MATECUMBE, SW UNDER BRID
Estimated Beach Frontage:2200 feet
Number of Parking Spaces: 34 Entrance/Parking Fee $
Access Type: PUBLIC PARK

DBS ID Number: 009.00
Access Name: LONG KEY STATE RECREATION AREA
Descriptive Location: MM 66.1-69.5, SE END OF LONG KEY
Estimated Beach Frontage:20500 feet
Number of Parking Spaces: 68 Entrance/Parking Fee $3.75/V
Access Type: PUBLIC PARK

DBS ID Number: 010.00
Access Name: PINEAPPLE AVENUE
Descriptive Location: S OF PINEAPPLE AVE. MM 58.2 GRASSY KEY
Estimated Beach Frontage:30 feet
Number of Parking Spaces: 0 Entrance/Parking Fee $
Management Purpose:

DBS ID Number: 011.00
Access Name: AVACADO AVENUE
Descriptive Location: S OF AVACADO AVE. MM57.6, GRASSY KEY
Estimated Beach Frontage:30 feet
Number of Parking Spaces: 0 Entrance/Parking Fee $
Management Purpose:

DBS ID Number: 012.00
Access Name: LITTLE CRAWL KEY ACCESS
Descriptive Location: LITTLE CRAWL KEY, M 56
Estimated Beach Frontage:2000 feet
Number of Parking Spaces: 0 Entrance/Parking Fee $
Access Type: UNDEVELOPED LOT(S)

DBS ID Number: 013.00
Access Name: SOMBRERO BEACH
Descriptive Location: SW END OF SR-931, MM 50, VACA KEY
Estimated Beach Frontage:1500 feet
Number of Parking Spaces: 117 Entrance/Parking Fee $
Access Type: PUBLIC PARK

DBS ID Number: 014.00
Access Name: LITTLE DUCK KEY ACCESS
Descriptive Location: LITTLE DUCK KEY
Estimated Beach Frontage:825 feet
Number of Parking Spaces: 41 Entrance/Parking Fee $
Access Type: PUBLIC PARK

DBS ID Number: 015.00
Access Name: MISSOURI KEY ACCESS
Descriptive Location: EAST END OF MISSOURI KEY, S' OF RT #1
Estimated Beach Frontage:75 feet
Number of Parking Spaces: 0 Entrance/Parking Fee $
Access Type: UNDEVELOPED LOT(S)

DBS ID Number: 016.00
Access Name: BAHIA HONDA STATE RECREATION AREA
Descriptive Location: BAHIA HONDA
Estimated Beach Frontage:11900 feet
Number of Parking Spaces: 366 Entrance/Parking Fee $3.75/V
Access Type: PUBLIC PARK

DBS ID Number: 017.00
Access Name: BIG PINE KEY ACCESS
Descriptive Location: E'END BIG PINE KEY S'OF US1 BRIDGE MM 33
Estimated Beach Frontage:2800 feet
Number of Parking Spaces: 0 Entrance/Parking Fee $
Access Type: UNDEVELOPED LOT(S)

DBS ID Number: 018.00
Access Name: GREAT WHITE HERON NATIONAL WILDLIFE REFUGE
Descriptive Location: CONTENT, SNIPE, BARRACUDA, AND MUD KEYS
Estimated Beach Frontage:4100 feet
Number of Parking Spaces: 0 Entrance/Parking Fee $
Access Type: PUBLIC PARK

DBS ID Number: 019.00
Access Name: BOCA CHICA ACCESS
Descriptive Location: SE' OF SR-941 700' SW' OF SR-941 BRIDGE
Estimated Beach Frontage:350 feet
Number of Parking Spaces: 20 Entrance/Parking Fee $
Access Type: UNDEVELOPED LOT(S)

DBS ID Number: 020.00
Access Name: BOCA CHICA NAVAL AIR STATION
Descriptive Location: BOCA CHICA KEY, SE' OF SR-941
Estimated Beach Frontage:7300 feet
Number of Parking Spaces: 130 Entrance/Parking Fee $
Access Type: UNDEVELOPED LOT(S)

DBS ID Number: 021.00
Access Name: GEORGE SMATHERS BEACH
Descriptive Location: S' OF ROOSEVELT TO BERTHA AVE. KEW WEST
Estimated Beach Frontage:6200 feet
Number of Parking Spaces: 210 Entrance/Parking Fee $
Access Type: PUBLIC PARK

DBS ID Number: 022.00
Access Name: REST BEACH
Descriptive Location: E'-WHITE ST, S'-ATLANTIC BLVD, KEY WEST
Estimated Beach Frontage:671 feet
Number of Parking Spaces: 70 Entrance/Parking Fee $
Access Type: PUBLIC PARK

DBS ID Number: 023.00
Access Name: CLARENCE HIGGS PARK
Descriptive Location: BETWEEN WHITE & REYNOLDS ST, KEY WEST
Estimated Beach Frontage:1340 feet
Number of Parking Spaces: 118 Entrance/Parking Fee $
Access Type: PUBLIC PARK

DBS ID Number: 024.00
Access Name: SOUTH BEACH
Descriptive Location: E' OF DUVAL ST., KEY WEST
Estimated Beach Frontage:240 feet
Number of Parking Spaces: 16 Entrance/Parking Fee $0.25/H
Access Type: PUBLIC PARK

DBS ID Number: 025.00
Access Name: HARRY TRUMAN N. A. S. ANNEX, PATIO BEACH
Descriptive Location: OFF TRUMAN AVE., KEY WEST
Estimated Beach Frontage:3200 feet
Number of Parking Spaces: 0 Entrance/Parking Fee $
Access Type: OTHER

DBS ID Number: 026.00
Access Name: FORT ZACHERY TAYLOR STATE HISTORICAL SITE
Descriptive Location: OFF TRUMAN AVENUE, KEY WEST
Estimated Beach Frontage:3250 feet
Number of Parking Spaces: 105 Entrance/Parking Fee $0.50/P
Access Type: PUBLIC PARK

DBS ID Number: 027.00
Access Name: SIMONTON BEACH
Descriptive Location: W' OF SIMONTON ST BOAT RAMP, KEY WEST
Estimated Beach Frontage:138 feet
Number of Parking Spaces: 7 Entrance/Parking Fee $0.25/H
Access Type: PUBLIC PARK

DBS ID Number: 028.00
Access Name: KEY WEST NATIONAL WILDLIFE REFUGE
Descriptive Location: MARQUESAS BOCA GRANDE MAN AND WOMAN KEYS
Estimated Beach Frontage:20450 feet
Number of Parking Spaces: 0 Entrance/Parking Fee $
Access Type: PUBLIC PARK

DBS ID Number: 029.00
Access Name: FORT JEFFERSON NATIONAL MONUMENT
Descriptive Location: DRY TORTUGAS
Estimated Beach Frontage:21940 feet
Number of Parking Spaces: 0 Entrance/Parking Fee $
Access Type: PUBLIC PARK

BEACHFRONT PROPERTIES UNDER PUBLIC OWNERSHIP
MONROE COUNTY

Run Date: 12/30/93
Page: 1

ID# Access Name	Parking/Entry Fee	Parking Available	Handicap Parking	Dune Walkovers	Restrooms	Showers	Potable Water	Picnic Tables	Shelters	Concessions	Lifeguard
001.00 EVERGLADES NATIONAL PARK											
002.00 DELEON AVENUE											
003.00 UNNAMED ACCESS OFF CARROLL STREET											
004.00 BEACH ROAD											
005.00 UPPER MATECUMBE BEACH ACCESS											
006.00 LOWER MATECUMBE ACCESS											
007.00 LASERRA LANE											
008.00 LOWER MATECUMBE ACCESS		*	*		*				*		
009.00 LONG KEY STATE RECREATION AREA	*	*	*		*	*	*	*	*		
010.00 PINEAPPLE AVENUE											
011.00 AVACADO AVENUE											
012.00 LITTLE CRAWL KEY ACCESS											

BEACHFRONT PROPERTIES UNDER PUBLIC OWNERSHIP
MONROE COUNTY

Run Date: 12/30/93
Page: 2

ID# Access Name	Parking/Entry Fee	Parking Available	Handicap Parking	Dune Walkovers	Restrooms	Showers	Potable Water	Picnic Tables	Shelters	Concessions	Lifeguard
013.00 SOMBRERO BEACH		*	*		*		*	*	*		
014.00 LITTLE DUCK KEY ACCESS		*			*			*	*		
015.00 MISSOURI KEY ACCESS											
016.00 BAHIA HONDA STATE RECREATION AREA	*	*	*	*	*	*	*	*	*	*	
017.00 BIG PINE KEY ACCESS											
018.00 GREAT WHITE HERON NATIONAL WILDLIF											
019.00 BOCA CHICA ACCESS		*									
020.00 BOCA CHICA NAVAL AIR STATION		*									
021.00 GEORGE SMATHERS BEACH		*			*	*		*	*	*	
022.00 REST BEACH		*	*					*			
023.00 CLARENCE HIGGS PARK		*	*		*	*		*	*	*	
024.00 SOUTH BEACH	*	*							*		

BEACHFRONT PROPERTIES UNDER PUBLIC OWNERSHIP
MONROE COUNTY

Run Date: 12/30/93
Page: 3

ID# Access Name	Parking/Entry Fee	Parking Available	Handicap Parking	Dune Walkovers	Restrooms	Showers	Potable Water	Picnic Tables	Shelters	Concessions	Lifeguard
025.00 HARRY TRUMAN N. A. S. ANNEX, PATIO								*	*		
026.00 FORT ZACHERY TAYLOR STATE HISTORIC	*	*	*		*	*		*	*	*	
027.00 SIMONTON BEACH	*	*	*		*						
028.00 KEY WEST NATIONAL WILDLIFE REFUGE											
029.00 FORT JEFFERSON NATIONAL MONUMENT											

BEACHFRONT PROPERTIES UNDER PUBLIC OWNERSHIP
COLLIER COUNTY

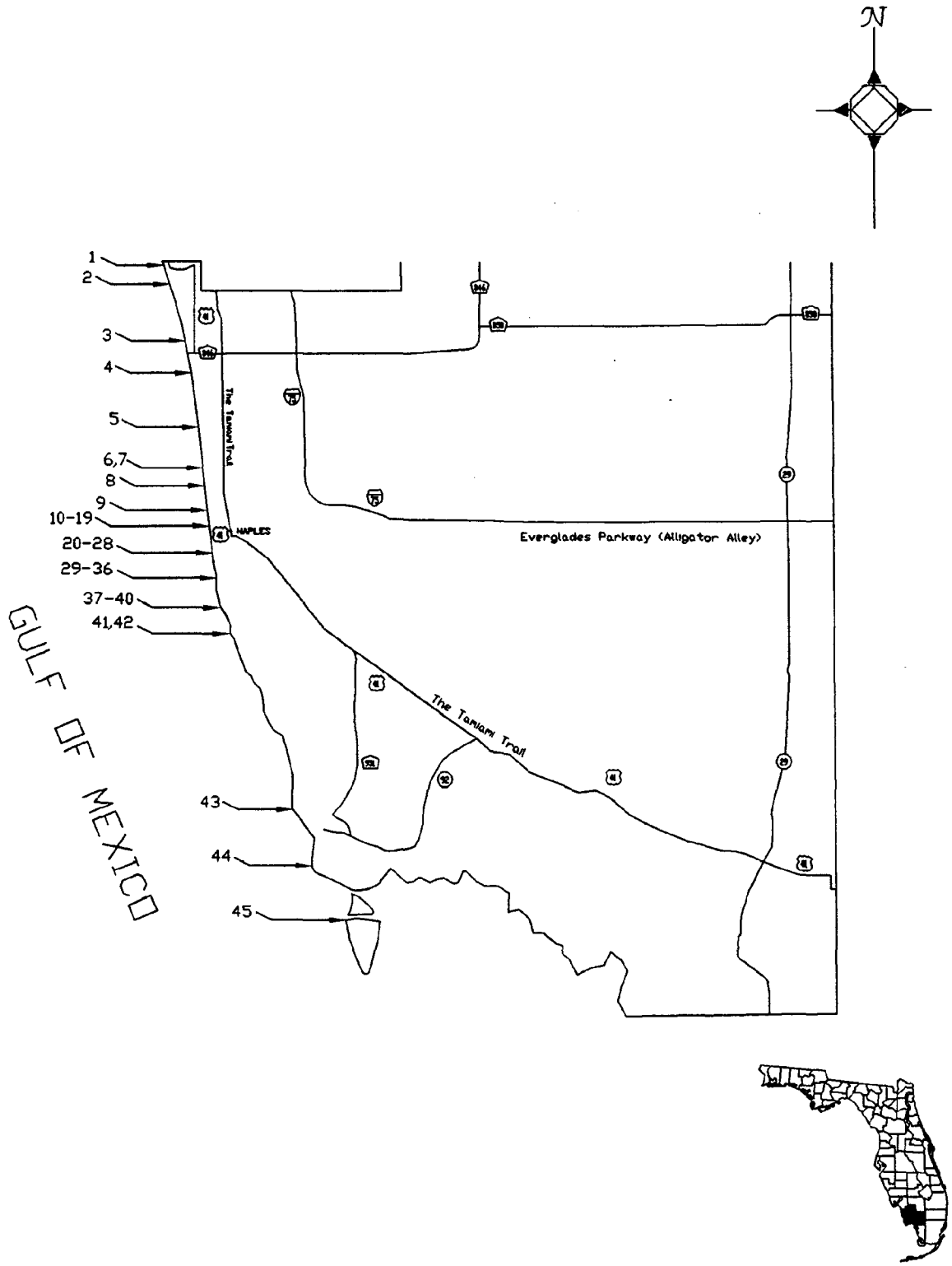

COPYRIGHT FOR THIS MAP IS OWNED BY THE STATE OF FLORIDA, DEPARTMENT OF STATE FOR THE DEPARTMENT OF TRANSPORTATION, STATE TOPOGRAPHIC OFFICE.

BEACHFRONT PROPERTIES UNDER PUBLIC OWNERSHIP
COLLIER COUNTY

DBS ID Number: 001.00
Access Name: BAREFOOT BEACH PARK
Descriptive Location: N 600' COASTLINE, COLLIER COUNTY
Estimated Beach Frontage:600 feet
Number of Parking Spaces: 90 Entrance/Parking Fee $
Access Type: PUBLIC PARK

DBS ID Number: 002.00
Access Name: BAREFOOT BEACH PRESERVE
Descriptive Location: NORTH OF WIGGINS PASS
Estimated Beach Frontage:5693 feet
Number of Parking Spaces: 120 Entrance/Parking Fee $
Access Type: PUBLIC PARK

DBS ID Number: 003.00
Access Name: DELNOR WIGGINS STATE PARK
Descriptive Location: 11TH AVENUE AND GULF SHORE BOULEVARD
Estimated Beach Frontage:5120 feet
Number of Parking Spaces: 340 Entrance/Parking Fee $3.25/V
Management Purpose: Recreation

DBS ID Number: 004.00
Access Name: VANDERBILT BEACH
Descriptive Location: VANDERBILT BEACH RD & GULF SHORE BLVD
Estimated Beach Frontage:341 feet
Number of Parking Spaces: 126 Entrance/Parking Fee $
Access Type: PUBLIC PARK

DBS ID Number: 005.00
Access Name: CLAM PASS
Descriptive Location: PELICAN BAY SOUTH
Estimated Beach Frontage:4650 feet
Number of Parking Spaces: 152 Entrance/Parking Fee $
Access Type: PUBLIC PARK

DBS ID Number: 006.00
Access Name: HORIZON WAY
Descriptive Location: HORIZON WAY AND MALECON DRIVE
Estimated Beach Frontage:100 feet
Number of Parking Spaces: 40 Entrance/Parking Fee $0.75/H
Access Type: STREET END

DBS ID Number: 007.00
Access Name: VELVADO WAY
Descriptive Location: N OF IMPERIAL CLUB CONDO
Estimated Beach Frontage:90 feet
Number of Parking Spaces: 40 Entrance/Parking Fee $0.75/H
Access Type: STREET END

DBS ID Number: 008.00
Access Name: VIA MIRAMAR
Descriptive Location: VIA MIRAMAR AND MALECON DRIVE
Estimated Beach Frontage:90 feet
Number of Parking Spaces: 410 Entrance/Parking Fee $0.75/H
Access Type: STREET END

DBS ID Number: 009.00
Access Name: LAUDERMILK PUBLIC PARK
Descriptive Location: BANYAM BLVD & GULF SHORE BLVD
Estimated Beach Frontage:900 feet
Number of Parking Spaces: 208 Entrance/Parking Fee $0.75/H
Access Type: PUBLIC PARK

DBS ID Number: 010.00
Access Name: 8TH AVENUE NORTH
Descriptive Location: 8TH AVENUE NORTH AND 1ST STREET SOUTH
Estimated Beach Frontage:60 feet
Number of Parking Spaces: 21 Entrance/Parking Fee $0.75/H
Access Type: STREET END

DBS ID Number: 011.00
Access Name: 7TH AVENUE NORTH
Descriptive Location: 7TH AVENUE NORTH AND 1ST STREET SOUTH
Estimated Beach Frontage:60 feet
Number of Parking Spaces: 14 Entrance/Parking Fee $0.75/H
Access Type: STREET END

DBS ID Number: 012.00
Access Name: LAKE AVENUE
Descriptive Location: LAKE AVNEUE AND 1ST STREET SOUTH
Estimated Beach Frontage:60 feet
Number of Parking Spaces: 49 Entrance/Parking Fee $0.75/H
Access Type: STREET END

DBS ID Number: 013.00
Access Name: 6TH AVENUE NORTTH
Descriptive Location: 6TH AVENUE NORTH AND 1ST STREET SOUTH
Estimated Beach Frontage:60 feet
Number of Parking Spaces: 11 Entrance/Parking Fee $
Access Type: STREET END

DBS ID Number: 014.00
Access Name: 5TH AVENUE NORTH
Descriptive Location: 5TH AVENUE NORTH AND 1ST STREET SOUTH
Estimated Beach Frontage:10 feet
Number of Parking Spaces: 0 Entrance/Parking Fee $
Access Type: STREET END

DBS ID Number: 015.00
Access Name: 4TH AVENUE
Descriptive Location: 4TH AVENUE NORTH AND 1ST STREET SOUTH
Estimated Beach Frontage:60 feet
Number of Parking Spaces: 15 Entrance/Parking Fee $0.75/H
Access Type: STREET END

DBS ID Number: 016.00
Access Name: 3RD AVENUE NORTH
Descriptive Location: 3RD AVENUE NORTH AND 1ST STREET SOUTH
Estimated Beach Frontage:60 feet
Number of Parking Spaces: 14 Entrance/Parking Fee $0.75/H
Access Type: STREET END

DBS ID Number: 017.00
Access Name: 2ND AVENUE NORTH
Descriptive Location: 2ND AVENUE NORTH AND 1ST STREET SOUTH
Estimated Beach Frontage:60 feet
Number of Parking Spaces: 16 Entrance/Parking Fee $0.75/H
Access Type: STREET END

DBS ID Number: 018.00
Access Name: 1ST AVENUE NORTH
Descriptive Location: 1ST AVENUE NORTH AND 1ST STREET SOUTH
Estimated Beach Frontage:60 feet
Number of Parking Spaces: 17 Entrance/Parking Fee $0.75/H
Access Type: STREET END

DBS ID Number: 019.00
Access Name: CENTRAL AVENUE
Descriptive Location: CENTRAL AVENUE AND 1ST STREET SOUTH
Estimated Beach Frontage:60 feet
Number of Parking Spaces: 13 Entrance/Parking Fee $0.75/H
Access Type: STREET END

DBS ID Number: 020.00
Access Name: 1ST AVENUE SOUTH
Descriptive Location: 1ST AVENUE SOUTH AND 1ST STREET SOUTH
Estimated Beach Frontage:60 feet
Number of Parking Spaces: 11 Entrance/Parking Fee $0.75/H
Access Type: STREET END

DBS ID Number: 021.00
Access Name: 2ND AVENUE SOUTH
Descriptive Location: 2ND AVENUE SOUTH AND 1ST STREET SOUTH
Estimated Beach Frontage:60 feet
Number of Parking Spaces: 11 Entrance/Parking Fee $0.75/H
Access Type: STREET END

DBS ID Number: 022.00
Access Name: 3RD AVENUE SOUTH
Descriptive Location: 3RD AVENUE SOUTH AND 1ST STREET SOUTH
Estimated Beach Frontage:60 feet
Number of Parking Spaces: 13 Entrance/Parking Fee $0.75/H
Access Type: STREET END

DBS ID Number: 023.00
Access Name: 4TH AVENUE SOUTH
Descriptive Location: 4TH AVENUE SOUTH AND 1ST STREET SOUTH
Estimated Beach Frontage:60 feet
Number of Parking Spaces: 15 Entrance/Parking Fee $0.75/H
Access Type: STREET END

DBS ID Number: 024.00
Access Name: 5TH AVENUE SOUTH
Descriptive Location: 5TH AVENUE SOUTH AND 1ST STREET SOUTH
Estimated Beach Frontage:80 feet
Number of Parking Spaces: 22 Entrance/Parking Fee $0.75/H
Access Type: STREET END

DBS ID Number: 025.00
Access Name: 6TH AVENUE SOUTH
Descriptive Location: 6TH AVENUE SOUTH AND 1ST STREET SOUTH
Estimated Beach Frontage:80 feet
Number of Parking Spaces: 12 Entrance/Parking Fee $0.75/H
Access Type: STREET END

DBS ID Number: 026.00
Access Name: 7TH AVENUE SOUTH
Descriptive Location: 7TH AVENUE SOUTH AND 1ST STREET SOUTH
Estimated Beach Frontage:80 feet
Number of Parking Spaces: 11 Entrance/Parking Fee $0.75/H
Access Type: STREET END

DBS ID Number: 027.00
Access Name: 8TH AVENUE SOUTH
Descriptive Location: 8TH AVENUE SOUTH AND 1ST STREET SOUTH
Estimated Beach Frontage:80 feet
Number of Parking Spaces: 11 Entrance/Parking Fee $0.75/H
Access Type: STREET END

DBS ID Number: 028.00
Access Name: 9TH AVENUE SOUTH
Descriptive Location: 9TH AVENUE SOUTH AND 1ST STREET SOUTH
Estimated Beach Frontage:85 feet
Number of Parking Spaces: 16 Entrance/Parking Fee $0.75/H
Access Type: STREET END

DBS ID Number: 029.00
Access Name: 10TH AVENUE SOUTH
Descriptive Location: 10ST AVENUE SOUTH AND 1ST STREET SOUTH
Estimated Beach Frontage:80 feet
Number of Parking Spaces: 16 Entrance/Parking Fee $0.75/H
Access Type: STREET END

DBS ID Number: 030.00
Access Name: 11TH AVENUE SOUTH
Descriptive Location: 11ST AVENUE SOUTH AND 1ST STREET SOUTH
Estimated Beach Frontage:80 feet
Number of Parking Spaces: 13 Entrance/Parking Fee $0.75/H
Access Type: STREET END

DBS ID Number: 031.00
Access Name: BROAD AVENUE SOUTH
Descriptive Location: BROAD AVENUE SOUTH AND 1ST STREET SOUTH
Estimated Beach Frontage:80 feet
Number of Parking Spaces: 62 Entrance/Parking Fee $0.75/H
Access Type: STREET END

DBS ID Number: 032.00
Access Name: 12TH AVENUE SOUTH/NAPLES CITY PIER
Descriptive Location: 12TH STREET SOUTH AND 1ST STREET SOUTH
Estimated Beach Frontage:80 feet
Number of Parking Spaces: 12 Entrance/Parking Fee $0.75/H
Access Type: STREET END

DBS ID Number: 033.00
Access Name: 13TH AVENUE SOUTH
Descriptive Location: 13TH AVENUE SOUTH AND 1ST STREET SOUTH
Estimated Beach Frontage:80 feet
Number of Parking Spaces: 21 Entrance/Parking Fee $0.75/H
Access Type: STREET END

DBS ID Number: 034.00
Access Name: 14TH AVE SOUTH
Descriptive Location: 14TH AVENUE SOUTH AND 1ST STREET SOUTH
Estimated Beach Frontage:80 feet
Number of Parking Spaces: 29 Entrance/Parking Fee $0.75/H
Access Type: STREET END

DBS ID Number: 035.00
Access Name: 15TH AVENUE SOUTH
Descriptive Location: 15TH AVENUE SOUTH AND 1ST STREET SOUTH
Estimated Beach Frontage:80 feet
Number of Parking Spaces: 18 Entrance/Parking Fee $0.75/H
Access Type: STREET END

DBS ID Number: 036.00
Access Name: 16TH AVENUE SOUTH
Descriptive Location: 16TH AVENUE SOUTH AND 1ST STREET SOUTH
Estimated Beach Frontage:80 feet
Number of Parking Spaces: 32 Entrance/Parking Fee $0.75/H
Access Type: STREET END

DBS ID Number: 037.00
Access Name: 17TH AVENUE SOUTH
Descriptive Location: 17TH AVENUE SOUTH AND 1ST STREET SOUTH
Estimated Beach Frontage:80 feet
Number of Parking Spaces: 12 Entrance/Parking Fee $0.75/H
Access Type: STREET END

DBS ID Number: 038.00
Access Name: 18TH AVENUE SOUTH
Descriptive Location: 18TH AVENUE SOUTH AND 1ST STREET SOUTH
Estimated Beach Frontage:80 feet
Number of Parking Spaces: 23 Entrance/Parking Fee $0.75/H
Access Type: STREET END

DBS ID Number: 039.00
Access Name: 19TH AVENUE SOUTH
Descriptive Location: 19TH AVENUE SOUTH AND 1ST STREET SOUTH
Estimated Beach Frontage:40 feet
Number of Parking Spaces: 0 Entrance/Parking Fee $
Access Type: STREET END

DBS ID Number: 040.00
Access Name: 21ST AVENUE SOUTH
Descriptive Location: 21ST AVENUE SOUTH AND 2ND STREET SOUTH
Estimated Beach Frontage:16 feet
Number of Parking Spaces: 0 Entrance/Parking Fee $
Access Type: STREET END

DBS ID Number: 041.00
Access Name: 32ND AVENUE SOUTH
Descriptive Location: 32ND AVENUE SOUTH AND GORDON DRIVE
Estimated Beach Frontage:60 feet
Number of Parking Spaces: 20 Entrance/Parking Fee $0.75/H
Access Type: STREET END

DBS ID Number: 042.00
Access Name: 33RD AVENUE SOUTH
Descriptive Location: 33RD AVENUE SOUTH AND GORDON DRIVE
Estimated Beach Frontage:60 feet
Number of Parking Spaces: 17 Entrance/Parking Fee $0.75/H
Access Type: STREET END

DBS ID Number: 043.00
Access Name: TIGERTAIL PUBLIC BEACH
Descriptive Location: SEAVIEW COURT W, OFF N. COLLIER BLVD
Estimated Beach Frontage:2177 feet
Number of Parking Spaces: 125 Entrance/Parking Fee $
Access Type: PUBLIC PARK

DBS ID Number: 044.00
Access Name: SWALLOW AVENUE WALKWAY
Descriptive Location: SWALLOW AVENUE AND SOUTH COLLIER BLVD
Estimated Beach Frontage:20 feet
Number of Parking Spaces: 0 Entrance/Parking Fee $
Access Type: PEDESTRIAN WALKWAY

DBS ID Number: 045.00
Access Name: ROOKERY BAY AQUATIC PRESERVE
Descriptive Location: KICE ISLAND
Estimated Beach Frontage:12100 feet
Number of Parking Spaces: 0 Entrance/Parking Fee $
Access Type: PUBLIC PARK

BEACHFRONT PROPERTIES UNDER PUBLIC OWNERSHIP
COLLIER COUNTY

Run Date: 12/30/93
Page: 1

ID# Access Name	Parking/Entry Fee	Parking Available	Handicap Parking	Dune Walkovers	Restrooms	Showers	Potable Water	Picnic Tables	Shelters	Concessions	Lifeguard
001.00 BAREFOOT BEACH PARK		*	*	*				*	*		
002.00 BAREFOOT BEACH PRESERVE		*									
003.00 DELNOR WIGGINS STATE PARK	*	*	*	*	*	*	*	*	*		*
004.00 VANDERBILT BEACH		*	*	*			*				
005.00 CLAM PASS		*	*	*	*		*		*	*	*
006.00 HORIZON WAY	*	*	*								
007.00 VELVADO WAY	*	*	*	*							
008.00 VIA MIRAMAR	*	*									
009.00 LAUDERMILK PUBLIC PARK	*	*	*	*	*	*	*	*	*	*	
010.00 8TH AVENUE NORTH	*	*	*	*							
011.00 7TH AVENUE NORTH	*	*		*							
012.00 LAKE AVENUE	*	*	*	*							

BEACHFRONT PROPERTIES UNDER PUBLIC OWNERSHIP
COLLIER COUNTY

Run Date: 12/30/93
Page: 2

ID# Access Name	Parking/Entry Fee	Parking Available	Handicap Parking	Dune Walkovers	Restrooms	Showers	Potable Water	Picnic Tables	Shelters	Concessions	Lifeguard
013.00 6TH AVENUE NORTTH		*	*	*							
014.00 5TH AVENUE NORTH											
015.00 4TH AVENUE	*	*		*							
016.00 3RD AVENUE NORTH	*	*									
017.00 2ND AVENUE NORTH	*	*		*							
018.00 1ST AVENUE NORTH	*	*		*							
019.00 CENTRAL AVENUE	*	*		*							
020.00 1ST AVENUE SOUTH	*	*									
021.00 2ND AVENUE SOUTH	*	*		*							
022.00 3RD AVENUE SOUTH	*	*		*							
023.00 4TH AVENUE SOUTH	*	*	*	*							
024.00 5TH AVENUE SOUTH	*	*		*							

BEACHFRONT PROPERTIES UNDER PUBLIC OWNERSHIP
COLLIER COUNTY

Run Date: 12/30/93
Page: 3

ID# Access Name	Parking/Entry Fee	Parking Available	Handicap Parking	Dune Walkovers	Restrooms	Showers	Potable Water	Picnic Tables	Shelters	Concessions	Lifeguard
025.00 6TH AVENUE SOUTH	*	*		*							
026.00 7TH AVENUE SOUTH	*	*		*							
027.00 8TH AVENUE SOUTH	*	*		*							
028.00 9TH AVENUE SOUTH	*	*		*							
029.00 10TH AVENUE SOUTH	*	*		*							
030.00 11TH AVENUE SOUTH	*	*		*							
031.00 BROAD AVENUE SOUTH	*	*		*							
032.00 12TH AVENUE SOUTH/NAPLES CITY PIER	*	*	*	*	*					*	
033.00 13TH AVENUE SOUTH	*	*		*							
034.00 14TH AVE SOUTH	*	*		*							
035.00 15TH AVENUE SOUTH	*	*		*							
036.00 16TH AVENUE SOUTH	*	*		*							

BEACHFRONT PROPERTIES UNDER PUBLIC OWNERSHIP
COLLIER COUNTY

Run Date: 12/30/93
Page: 4

ID# Access Name	Parking/Entry Fee	Parking Available	Handicap Parking	Dune Walkovers	Restrooms	Showers	Potable Water	Picnic Tables	Shelters	Concessions	Lifeguard
037.00 17TH AVENUE SOUTH	*	*									
038.00 18TH AVENUE SOUTH	*	*		*							
039.00 19TH AVENUE SOUTH				*							
040.00 21ST AVENUE SOUTH				*							
041.00 32ND AVENUE SOUTH	*	*		*							
042.00 33RD AVENUE SOUTH	*	*		*							
043.00 TIGERTAIL PUBLIC BEACH		*	*	*	*	*	*	*	*	*	*
044.00 SWALLOW AVENUE WALKWAY				*							
045.00 ROOKERY BAY AQUATIC PRESERVE											

BEACHFRONT PROPERTIES UNDER PUBLIC OWNERSHIP
LEE COUNTY

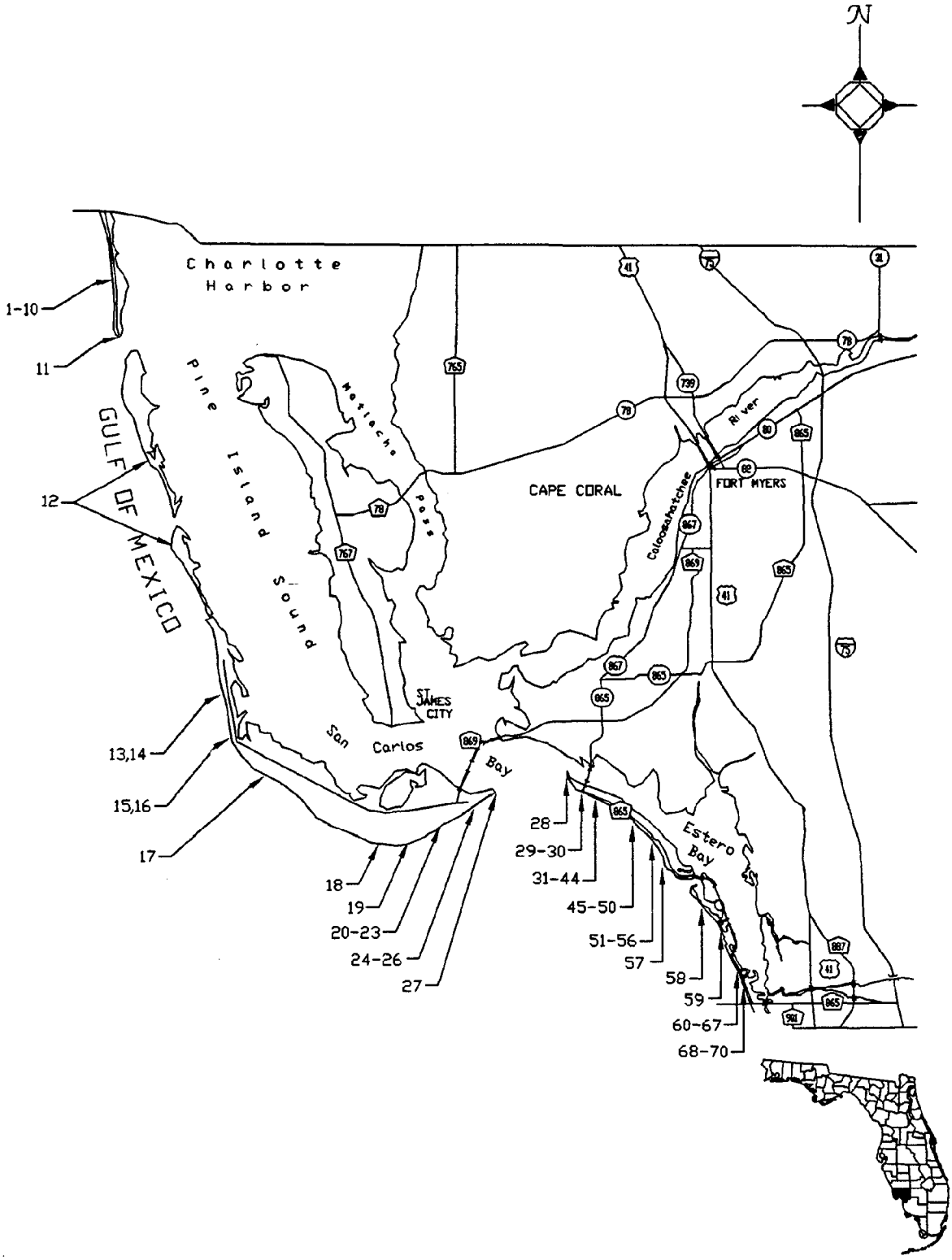

COPYRIGHT FOR THIS MAP IS OWNED BY THE STATE OF FLORIDA, DEPARTMENT OF STATE FOR THE DEPARTMENT OF TRANSPORTATION, STATE TOPOGRAPHIC OFFICE.

BEACHFRONT PROPERTIES UNDER PUBLIC OWNERSHIP
LEE COUNTY

DBS ID Number: 001.00
Access Name: 19TH STREET
Descriptive Location: 18TH STREET AND GASPARILLA ROAD
Estimated Beach Frontage:20 feet
Number of Parking Spaces: 0 Entrance/Parking Fee $
Access Type: STREET END

DBS ID Number: 002.00
Access Name: 17TH STREET
Descriptive Location: 17TH STREET AND GASPARILLA ROAD
Estimated Beach Frontage:50 feet
Number of Parking Spaces: 2 Entrance/Parking Fee $
Access Type: STREET END

DBS ID Number: 003.00
Access Name: 13TH STREET
Descriptive Location: 13TH STREET AND GASPARILLA ROAD
Estimated Beach Frontage:50 feet
Number of Parking Spaces: 2 Entrance/Parking Fee $
Access Type: STREET END

DBS ID Number: 004.00
Access Name: 12TH STREET
Descriptive Location: 12TH STREET AND GASPARILLA ROAD
Estimated Beach Frontage:30 feet
Number of Parking Spaces: 16 Entrance/Parking Fee $
Access Type: STREET END

DBS ID Number: 005.00
Access Name: 11TH STREET
Descriptive Location: 11ST STREET AND GASPARILLA ROAD
Estimated Beach Frontage:20 feet
Number of Parking Spaces: 20 Entrance/Parking Fee $
Access Type: STREET END

DBS ID Number: 006.00
Access Name: 10TH STREET
Descriptive Location: 10TH STREET AND GASPAIRILLA ROAD
Estimated Beach Frontage:50 feet
Number of Parking Spaces: 12 Entrance/Parking Fee $
Access Type: STREET END

DBS ID Number: 007.00
Access Name: SEVENTH STREET
Descriptive Location: 7TH STREET AND GASPARILLA ROAD
Estimated Beach Frontage:50 feet
Number of Parking Spaces: 6 Entrance/Parking Fee $
Access Type: STREET END

DBS ID Number: 008.00
Access Name: FOURTH STREET
Descriptive Location: 4TH STREET AND GILCHRIST AVENEU
Estimated Beach Frontage:60 feet
Number of Parking Spaces: 12 Entrance/Parking Fee $
Access Type: STREET END

DBS ID Number: 009.00
Access Name: THIRD STREET
Descriptive Location: 3RD STREET AND GILGHRIST AVENUE
Estimated Beach Frontage:60 feet
Number of Parking Spaces: 24 Entrance/Parking Fee $
Access Type: STREET END

DBS ID Number: 010.00
Access Name: BOCA GRANDE BEACH PARK
Descriptive Location: GULF BLVD BETWEEN WITEECON RD & REVEL CT
Estimated Beach Frontage:1328 feet
Number of Parking Spaces: 40 Entrance/Parking Fee $2.00/D
Access Type: PUBLIC PARK

DBS ID Number: 011.00
Access Name: GASPARILLA ISLAND STATE RECREATION AREA
Descriptive Location: SOUTHERN END OF GASPARILLA ISLAND
Estimated Beach Frontage:3451 feet
Number of Parking Spaces: 144 Entrance/Parking Fee $2.00/D
Access Type: PUBLIC PARK

DBS ID Number: 012.00
Access Name: CAYO COSTA STATE PARK
Descriptive Location: CAYO COSTA AND NORTH CAPTIVA ISLANDS
Estimated Beach Frontage:36960 feet
Number of Parking Spaces: 0 Entrance/Parking Fee $
Access Type: PUBLIC PARK

DBS ID Number: 013.00
Access Name: CAPITVA DRIVE
Descriptive Location: NORTH END OF CAPITVA DRIVE
Estimated Beach Frontage:50 feet
Number of Parking Spaces: 40 Entrance/Parking Fee $
Access Type: STREET END

DBS ID Number: 014.00
Access Name: ANDY ROSSE LANE
Descriptive Location: ANDY ROSSE LAND AND GORE DRIVE
Estimated Beach Frontage:50 feet
Number of Parking Spaces: 3 Entrance/Parking Fee $
Access Type: STREET END

DBS ID Number: 015.00
Access Name: TURNER BEACH
Descriptive Location: SR 867 AT BLIND PASS BRIDGE
Estimated Beach Frontage:160 feet
Number of Parking Spaces: 240 Entrance/Parking Fee $
Access Type: PUBLIC PARK

DBS ID Number: 016.00
Access Name: TURNER BEACH - EAST
Descriptive Location: SR 867, EAST SIDE OF BLIND PASS
Estimated Beach Frontage:120 feet
Number of Parking Spaces: 22 Entrance/Parking Fee $
Access Type: PUBLIC PARK

DBS ID Number: 017.00
Access Name: BOWMAN'S BEACH
Descriptive Location: SR 867, NORTHERN END OF SANIBEL ISLAND
Estimated Beach Frontage:11000 feet
Number of Parking Spaces: 105 Entrance/Parking Fee $
Access Type: PUBLIC PARK

DBS ID Number: 018.00
Access Name: TARPON BAY ROAD
Descriptive Location: TARPON BAY AND GULF DRIVE
Estimated Beach Frontage:80 feet
Number of Parking Spaces: 3 Entrance/Parking Fee $
Access Type: STREET END

DBS ID Number: 019.00
Access Name: GULFSIDE CITY PARK
Descriptive Location: END OF ALGIERS DRIVE
Estimated Beach Frontage:990 feet
Number of Parking Spaces: 38 Entrance/Parking Fee $
Access Type: PUBLIC PARK

DBS ID Number: 020.00
Access Name: FULGUR STREET
Descriptive Location: FULGUR STREET AND GULF DRIVE
Estimated Beach Frontage:50 feet
Number of Parking Spaces: 21 Entrance/Parking Fee $
Access Type: STREET END

DBS ID Number: 021.00
Access Name: DONAX STREET
Descriptive Location: DONAX STREET AND GULF DRIVE
Estimated Beach Frontage:50 feet
Number of Parking Spaces: 4 Entrance/Parking Fee $
Access Type: STREET END

DBS ID Number: 022.00
Access Name: NERITA STREET
Descriptive Location: NERITA STREET AND GULF DRIVE
Estimated Beach Frontage:50 feet
Number of Parking Spaces: 6 Entrance/Parking Fee $
Access Type: STREET END

DBS ID Number: 023.00
Access Name: BEACH ROAD
Descriptive Location: BEACH ROAD AND GULF DRIVE
Estimated Beach Frontage:20 feet
Number of Parking Spaces: 20 Entrance/Parking Fee $
Access Type: STREET END

DBS ID Number: 024.00
Access Name: GULF DRIVE
Descriptive Location: GULF DRIVE, 750′ W OF BUTTONWOOD LANE
Estimated Beach Frontage:20 feet
Number of Parking Spaces: 2 Entrance/Parking Fee $
Access Type: PEDESTRIAN WALKWAY

DBS ID Number: 025.00
Access Name: BUTTONWOOD LANE
Descriptive Location: BUTTONWOOD LANE AND SANIBEL BOULEVARD
Estimated Beach Frontage:50 feet
Number of Parking Spaces: 2 Entrance/Parking Fee $
Access Type: STREET END

DBS ID Number: 026.00
Access Name: SEAGRAPE LANE
Descriptive Location: SEAGRAPE LANE AND SANIBEL BOULEVARD
Estimated Beach Frontage:50 feet
Number of Parking Spaces: 2 Entrance/Parking Fee $
Access Type: STREET END

DBS ID Number: 027.00
Access Name: LIGHTHOUSE PARK
Descriptive Location: SOUTHERN TIP OF SANIBEL ISLAND
Estimated Beach Frontage:1420 feet
Number of Parking Spaces: 75 Entrance/Parking Fee $
Access Type: PUBLIC PARK

DBS ID Number: 028.00
Access Name: BODWITCH PARK
Descriptive Location: N END OF FORT MEYERS BEACH
Estimated Beach Frontage:1250 feet
Number of Parking Spaces: 0 Entrance/Parking Fee $
Access Type: PUBLIC PARK

DBS ID Number: 029.00
Access Name: FT. MYERS BEACH
Descriptive Location: ESTERO BOULEVARD & SAN CARLOS BOULEVARD
Estimated Beach Frontage:600 feet
Number of Parking Spaces: 118 Entrance/Parking Fee $0.75/H
Access Type: PUBLIC PARK

DBS ID Number: 030.00
Access Name: SAN CARLOS BOULEVARD
Descriptive Location: SAN CARLOS AND ESTERO BOULEVARD
Estimated Beach Frontage:50 feet
Number of Parking Spaces: 0 Entrance/Parking Fee $
Access Type: STREET END

DBS ID Number: 031.00
Access Name: CANAL STREET
Descriptive Location: FT MEYERS BEACH
Estimated Beach Frontage:50 feet
Number of Parking Spaces: 0 Entrance/Parking Fee $
Access Type: STREET END

DBS ID Number: 032.00
Access Name: AVENUE A
Descriptive Location: CANAL STREET AND ESTERO BOULEVARD
Estimated Beach Frontage:50 feet
Number of Parking Spaces: 0 Entrance/Parking Fee $
Access Type: STREET END

DBS ID Number: 033.00
Access Name: AVENUE C
Descriptive Location: AVENUE C AND ESTERO BOULEVARD
Estimated Beach Frontage:50 feet
Number of Parking Spaces: 0 Entrance/Parking Fee $
Access Type: STREET END

DBS ID Number: 034.00
Access Name: ALVA DRIVE
Descriptive Location: ALVA DRIVE AND ESTERO BOULEVARD
Estimated Beach Frontage:30 feet
Number of Parking Spaces: 0 Entrance/Parking Fee $
Access Type: STREET END

DBS ID Number: 035.00
Access Name: AVE E
Descriptive Location: AVNEUE E AND ESTERO BOULEVARD
Estimated Beach Frontage:30 feet
Number of Parking Spaces: 0 Entrance/Parking Fee $
Access Type: STREET END

DBS ID Number: 036.00
Access Name: MIRAMAR STREET
Descriptive Location: MIRAMAR STREET AND ESTERO BOULEVARD
Estimated Beach Frontage:50 feet
Number of Parking Spaces: 0 Entrance/Parking Fee $
Access Type: STREET END

DBS ID Number: 037.00
Access Name: PALM STREET
Descriptive Location: PALM STREET AND ESTERO BOULEVARD
Estimated Beach Frontage:50 feet
Number of Parking Spaces: 5 Entrance/Parking Fee $
Access Type: STREET END

DBS ID Number: 038.00
Access Name: PEARL STREET
Descriptive Location: PEARL STREET AND ESTERO BOULEVARD
Estimated Beach Frontage:50 feet
Number of Parking Spaces: 0 Entrance/Parking Fee $
Access Type: STREET END

DBS ID Number: 039.00
Access Name: DELMAR AVENUE
Descriptive Location: DELMAR AVENUE AND ESTERO BOULEVARD
Estimated Beach Frontage:50 feet
Number of Parking Spaces: 4 Entrance/Parking Fee $
Access Type: STREET END

DBS ID Number: 040.00
Access Name: MANGO STREET
Descriptive Location: MANGO STREET AND ESTERO BOULEVARD
Estimated Beach Frontage:50 feet
Number of Parking Spaces: 0 Entrance/Parking Fee $
Access Type: STREET END

DBS ID Number: 041.00
Access Name: CHAPEL STREET
Descriptive Location: CHAPEL STREET AND ESTERO BOULEVARD
Estimated Beach Frontage:50 feet
Number of Parking Spaces: 0 Entrance/Parking Fee $
Access Type: STREET END

DBS ID Number: 042.00
Access Name: GULF BEACH ROAD
Descriptive Location: GULF BEACH ROAD AND ESTERO BOULEVARD
Estimated Beach Frontage:50 feet
Number of Parking Spaces: 1 Entrance/Parking Fee $
Access Type: STREET END

DBS ID Number: 043.00
Access Name: POMPANO STREET
Descriptive Location: POMPANO STREET AND ESTERO BOULEVARD
Estimated Beach Frontage:50 feet
Number of Parking Spaces: 4 Entrance/Parking Fee $
Access Type: STREET END

DBS ID Number: 044.00
Access Name: SEAVIEW DRIVE
Descriptive Location: SEAVIEW DRIVE AND ESTERO BOULEVARD
Estimated Beach Frontage:50 feet
Number of Parking Spaces: 3 Entrance/Parking Fee $
Access Type: STREET END

DBS ID Number: 045.00
Access Name: CONNETICUT STREET
Descriptive Location: CONNETICUT STREET AND ESTERO BOULEVARD
Estimated Beach Frontage:50 feet
Number of Parking Spaces: 10 Entrance/Parking Fee $
Access Type: STREET END

DBS ID Number: 046.00
Access Name: HERCULES DRIVE
Descriptive Location: HERCULES DRIVE AND ESTERO BOULEVARD
Estimated Beach Frontage:50 feet
Number of Parking Spaces: 8 Entrance/Parking Fee $
Access Type: STREET END

DBS ID Number: 047.00
Access Name: COCONUT DRIVE
Descriptive Location: COCONUT AVENUE AND ESTERO BOULEVARD
Estimated Beach Frontage:50 feet
Number of Parking Spaces: 4 Entrance/Parking Fee $
Access Type: STREET END

DBS ID Number: 048.00
Access Name: BAYVIEW AVENUE
Descriptive Location: BAYVIEW AVENUE AND ESTERO BOULEVARD
Estimated Beach Frontage:50 feet
Number of Parking Spaces: 2 Entrance/Parking Fee $
Access Type: STREET END

DBS ID Number: 049.00
Access Name: GULFVIEW AVENUE
Descriptive Location: GULFVIEW AVENUE AND ESTERO BOULEVARD
Estimated Beach Frontage:50 feet
Number of Parking Spaces: 7 Entrance/Parking Fee $
Access Type: STREET END

DBS ID Number: 050.00
Access Name: STRANDVIEW AVENUE
Descriptive Location: STRANDVIEW AVENUE AND ESTERO BOULEVARD
Estimated Beach Frontage:50 feet
Number of Parking Spaces: 12 Entrance/Parking Fee $
Access Type: STREET END

DBS ID Number: 051.00
Access Name: DAKOTA AVENUE
Descriptive Location: DAKOTA AVENEU AND ESTERO BOULEVARD
Estimated Beach Frontage:50 feet
Number of Parking Spaces: 8 Entrance/Parking Fee $
Access Type: STREET END

DBS ID Number: 052.00
Access Name: STERLING AVENUE
Descriptive Location: STERLING AVENUE AND ESTERO BOULEVARD
Estimated Beach Frontage:50 feet
Number of Parking Spaces: 1 Entrance/Parking Fee $
Access Type: STREET END

DBS ID Number: 053.00
Access Name: ABERDEEN AVENUE
Descriptive Location: ABERDEEN AND ESTERO BOULEVARD
Estimated Beach Frontage:50 feet
Number of Parking Spaces: 4 Entrance/Parking Fee $
Access Type: STREET END

DBS ID Number: 054.00
Access Name: LANARK AVENUE
Descriptive Location: LANARK AND ESTERO BOULEVARD
Estimated Beach Frontage:50 feet
Number of Parking Spaces: 2 Entrance/Parking Fee $
Access Type: STREET END

DBS ID Number: 055.00
Access Name: GULF ROAD
Descriptive Location: GULF ROAD AND ESTERO BOULEVARD
Estimated Beach Frontage:50 feet
Number of Parking Spaces: 5 Entrance/Parking Fee $
Access Type: STREET END

DBS ID Number: 056.00
Access Name: FLAMINGO STREET
Descriptive Location: FLAMINGO AND ESTERO BOULEVARD
Estimated Beach Frontage:50 feet
Number of Parking Spaces: 7 Entrance/Parking Fee $
Access Type: STREET END

DBS ID Number: 057.00
Access Name: UNNAMED ACCESS
Descriptive Location: ESTERO BLVD BETW ALBATROSS TO BUGGANEER
Estimated Beach Frontage:3740 feet
Number of Parking Spaces: 0 Entrance/Parking Fee $
Access Type: UNDEVELOPED LOTS

DBS ID Number: 058.00
Access Name: LOVER'S KEY STATE PARK
Descriptive Location: LOVERS KEY
Estimated Beach Frontage:7650 feet
Number of Parking Spaces: 200 Entrance/Parking Fee $2.00/V
Access Type: PUBLIC PARK

DBS ID Number: 059.00
Access Name: BIG HICKORY ISLAND
Descriptive Location: BIG HICKORY ISLAND
Estimated Beach Frontage:2115 feet
Number of Parking Spaces: 0 Entrance/Parking Fee $
Access Type: UNDEVELOPED LOTS

DBS ID Number: 060.00
Access Name: BONITA BEACH ACCESS # 1
Descriptive Location: HICKORY BOULEVARD AT CR865
Estimated Beach Frontage:250 feet
Number of Parking Spaces: 14 Entrance/Parking Fee $
Access Type: PUBLIC PARK

DBS ID Number: 061.00
Access Name: BONITA BEACH ACCESS #2
Descriptive Location: HICKORY BOULEVARD, 400' S OF CR 865
Estimated Beach Frontage:50 feet
Number of Parking Spaces: 3 Entrance/Parking Fee $
Access Type: STREET END

DBS ID Number: 062.00
Access Name: BONITA BEACH ACCESS #3
Descriptive Location: HICKORY BOULEVARD MELODY LANE
Estimated Beach Frontage:50 feet
Number of Parking Spaces: 5 Entrance/Parking Fee $
Access Type: STREET END

DBS ID Number: 063.00
Access Name: BONITA BEACH ACCESS #4
Descriptive Location: HICKORY BLVD AND HARMONY LANE
Estimated Beach Frontage:50 feet
Number of Parking Spaces: 3 Entrance/Parking Fee $
Access Type: STREET END

DBS ID Number: 064.00
Access Name: BONITA BEACH ACCESS #5
Descriptive Location: HICKORY BLVD, 1150' S OF HARMONY LANE
Estimated Beach Frontage:50 feet
Number of Parking Spaces: 4 Entrance/Parking Fee $
Access Type: STREET END

DBS ID Number: 065.00
Access Name: BONITA BEACH ACCESS #6
Descriptive Location: HICKORY BLVD AND MCLAUGHLIN BOULEVARD
Estimated Beach Frontage:50 feet
Number of Parking Spaces: 6 Entrance/Parking Fee $
Access Type: STREET END

DBS ID Number: 066.00
Access Name: BONITA BEACH ACCESS #7
Descriptive Location: HICKORY BLVD AND 11TH STREET
Estimated Beach Frontage:50 feet
Number of Parking Spaces: 8 Entrance/Parking Fee $
Access Type: STREET END

DBS ID Number: 067.00
Access Name: BONITA BEACH ACCESS #8
Descriptive Location: HICKORY BLVD, 100' N OR MARIMIN DRIVE
Estimated Beach Frontage:50 feet
Number of Parking Spaces: 5 Entrance/Parking Fee $
Access Type: STREET END

DBS ID Number: 068.00
Access Name: BONITA BEACH ACCESS # 9
Descriptive Location: HICKORY BLVD, 100' N OF FORRESTER LANE
Estimated Beach Frontage:50 feet
Number of Parking Spaces: 6 Entrance/Parking Fee $
Access Type: STREET END

DBS ID Number: 069.00
Access Name: BONITA BEACH ACCESS # 10
Descriptive Location: HICKORY BOULEVARD AND FORRESTER LANE
Estimated Beach Frontage:100 feet
Number of Parking Spaces: 19 Entrance/Parking Fee $
Access Type: PUBLIC PARK

DBS ID Number: 070.00
Access Name: BONITA BEACH PARK
Descriptive Location: BONITA BEACH ROAD & HICKORY BOULEVARD
Estimated Beach Frontage:450 feet
Number of Parking Spaces: 0 Entrance/Parking Fee $
Access Type: PUBLIC PARK

BEACHFRONT PROPERTIES UNDER PUBLIC OWNERSHIP
LEE COUNTY

Run Date: 12/30/93
Page: 1

ID# Access Name	Parking/Entry Fee	Parking Available	Handicap Parking	Dune Walkovers	Restrooms	Showers	Potable Water	Picnic Tables	Shelters	Concessions	Lifeguard
001.00 19TH STREET				*							
002.00 17TH STREET		*									
003.00 13TH STREET		*									
004.00 12TH STREET		*									
005.00 11TH STREET		*									
006.00 10TH STREET		*									
007.00 SEVENTH STREET		*									
008.00 FOURTH STREET		*									
009.00 THIRD STREET		*									
010.00 BOCA GRANDE BEACH PARK	*	*	*		*	*		*	*		
011.00 GASPARILLA ISLAND STATE RECREATION	*	*	*	*	*						
012.00 CAYO COSTA STATE PARK											

BEACHFRONT PROPERTIES UNDER PUBLIC OWNERSHIP
LEE COUNTY

Run Date: 12/30/93
Page: 2

ID# Access Name	Parking/Entry Fee	Parking Available	Handicap Parking	Dune Walkovers	Restrooms	Showers	Potable Water	Picnic Tables	Shelters	Concessions	Lifeguard
013.00 CAPITVA DRIVE		*									
014.00 ANDY ROSSE LANE		*									
015.00 TURNER BEACH		*			*						
016.00 TURNER BEACH - EAST		*									
017.00 BOWMAN'S BEACH		*		*							
018.00 TARPON BAY ROAD		*	*	*	*		*				
019.00 GULFSIDE CITY PARK		*	*	*	*		*	*			
020.00 FULGUR STREET		*	*	*							
021.00 DONAX STREET		*	*	*							
022.00 NERITA STREET		*		*							
023.00 BEACH ROAD		*		*							
024.00 GULF DRIVE		*		*							

BEACHFRONT PROPERTIES UNDER PUBLIC OWNERSHIP
LEE COUNTY

Run Date: 12/30/93
Page: 3

ID# Access Name	Parking/Entry Fee	Parking Available	Handicap Parking	Dune Walkovers	Restrooms	Showers	Potable Water	Picnic Tables	Shelters	Concessions	Lifeguard
025.00 BUTTONWOOD LANE		*		*							
026.00 SEAGRAPE LANE		*		*							
027.00 LIGHTHOUSE PARK		*	*	*	*						
028.00 BODWITCH PARK				*							
029.00 FT. MYERS BEACH	*	*	*	*	*	*	*	*	*		
030.00 SAN CARLOS BOULEVARD								*	*	*	
031.00 CANAL STREET											
032.00 AVENUE A											
033.00 AVENUE C											
034.00 ALVA DRIVE											
035.00 AVE E				*							
036.00 MIRAMAR STREET				*							

BEACHFRONT PROPERTIES UNDER PUBLIC OWNERSHIP
LEE COUNTY

Run Date: 12/30/93
Page: 4

ID# Access Name	Parking/Entry Fee	Parking Available	Handicap Parking	Dune Walkovers	Restrooms	Showers	Potable Water	Picnic Tables	Shelters	Concessions	Lifeguard
037.00 PALM STREET		*									
038.00 PEARL STREET											
039.00 DELMAR AVENUE		*									
040.00 MANGO STREET											
041.00 CHAPEL STREET				*							
042.00 GULF BEACH ROAD		*									
043.00 POMPANO STREET		*									
044.00 SEAVIEW DRIVE		*									
045.00 CONNETICUT STREET		*		*							
046.00 HERCULES DRIVE		*		*							
047.00 COCONUT DRIVE		*									
048.00 BAYVIEW AVENUE		*									

BEACHFRONT PROPERTIES UNDER PUBLIC OWNERSHIP
LEE COUNTY

Run Date: 12/30/93

ID# Access Name	Parking/Entry Fee	Parking Available	Handicap Parking	Dune Walkovers	Restrooms	Showers	Potable Water	Picnic Tables	Shelters	Concessions	Lifeguard
049.00 GULFVIEW AVENUE		*									
050.00 STRANDVIEW AVENUE		*		*							
051.00 DAKOTA AVENUE		*									
052.00 STERLING AVENUE		*									
053.00 ABERDEEN AVENUE		*		*							
054.00 LANARK AVENUE		*	*								
055.00 GULF ROAD		*									
056.00 FLAMINGO STREET		*									
057.00 UNNAMED ACCESS											
058.00 LOVER'S KEY STATE PARK	*	*	*	*	*	*	*	*			
059.00 BIG HICKORY ISLAND											
060.00 BONITA BEACH ACCESS # 1		*									

BEACHFRONT PROPERTIES UNDER PUBLIC OWNERSHIP
LEE COUNTY

Run Date: 12/30/93
Page: 6

ID# Access Name	Parking/Entry Fee	Parking Available	Handicap Parking	Dune Walkovers	Restrooms	Showers	Potable Water	Picnic Tables	Shelters	Concessions	Lifeguard
061.00 BONITA BEACH ACCESS #2		*		*							
062.00 BONITA BEACH ACCESS #3		*	*	*							
063.00 BONITA BEACH ACCESS #4		*						*			
064.00 BONITA BEACH ACCESS #5		*									
065.00 BONITA BEACH ACCESS #6		*		*							
066.00 BONITA BEACH ACCESS #7		*		*				*			
067.00 BONITA BEACH ACCESS #8		*						*			
068.00 BONITA BEACH ACCESS # 9		*									
069.00 BONITA BEACH ACCESS # 10		*						*			
070.00 BONITA BEACH PARK											

BEACHFRONT PROPERTIES UNDER PUBLIC OWNERSHIP
CHARLOTTE COUNTY

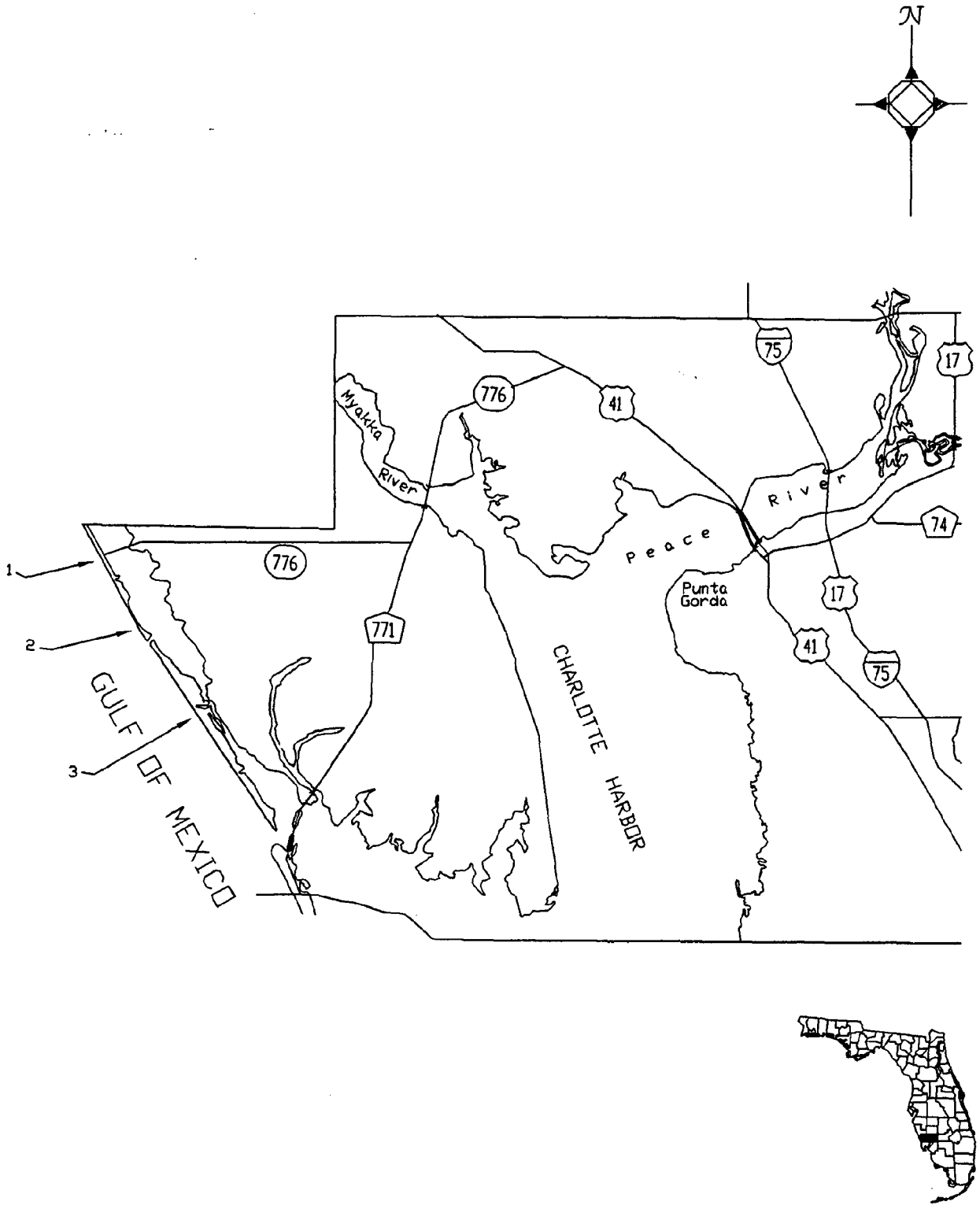

COPYRIGHT FOR THIS MAP IS OWNED BY THE STATE OF FLORIDA, DEPARTMENT OF STATE FOR THE DEPARTMENT OF TRANSPORTATION, STATE TOPOGRAPHIC OFFICE.

BEACHFRONT PROPERTIES UNDER PUBLIC OWNERSHIP
CHARLOTTE COUNTY

DBS ID Number: 001.00
Access Name: ENGLEWOOD PUBLIC BEACH
Descriptive Location: SR 776 AT MANSOTA KEY
Estimated Beach Frontage:1500 feet
Number of Parking Spaces: 225 Entrance/Parking Fee $1.00/
Access Type: PUBLIC PARK

DBS ID Number: 002.00
Access Name: PORT CHARLOTTE BEACH STATE REC AREA
Descriptive Location: S END OF MANASOTA KEY
Estimated Beach Frontage:6130 feet
Number of Parking Spaces: 0 Entrance/Parking Fee $
Access Type: PUBLIC PARK

DBS ID Number: 003.00
Access Name: DON PEDRO ISLAND STRAT RECREATION AREA
Descriptive Location: DON PEDRO ISLAND
Estimated Beach Frontage:5750 feet
Number of Parking Spaces: 0 Entrance/Parking Fee $
Access Type: PUBLIC PARK

BEACHFRONT PROPERTIES UNDER PUBLIC OWNERSHIP
CHARLOTTE COUNTY

Run Date: 12/30/93
Page: 1

ID# Access Name	Parking/Entry Fee	Parking Available	Handicap Parking	Dune Walkovers	Restrooms	Showers	Potable Water	Picnic Tables	Shelters	Concessions	Lifeguard
001.00 ENGLEWOOD PUBLIC BEACH	*	*	*	*	*	*		*	*	*	
002.00 PORT CHARLOTTE BEACH STATE REC ARE											
003.00 DON PEDRO ISLAND STRAT RECREATION				*				*	*		

BEACHFRONT PROPERTIES UNDER PUBLIC OWNERSHIP
SARASOTA COUNTY

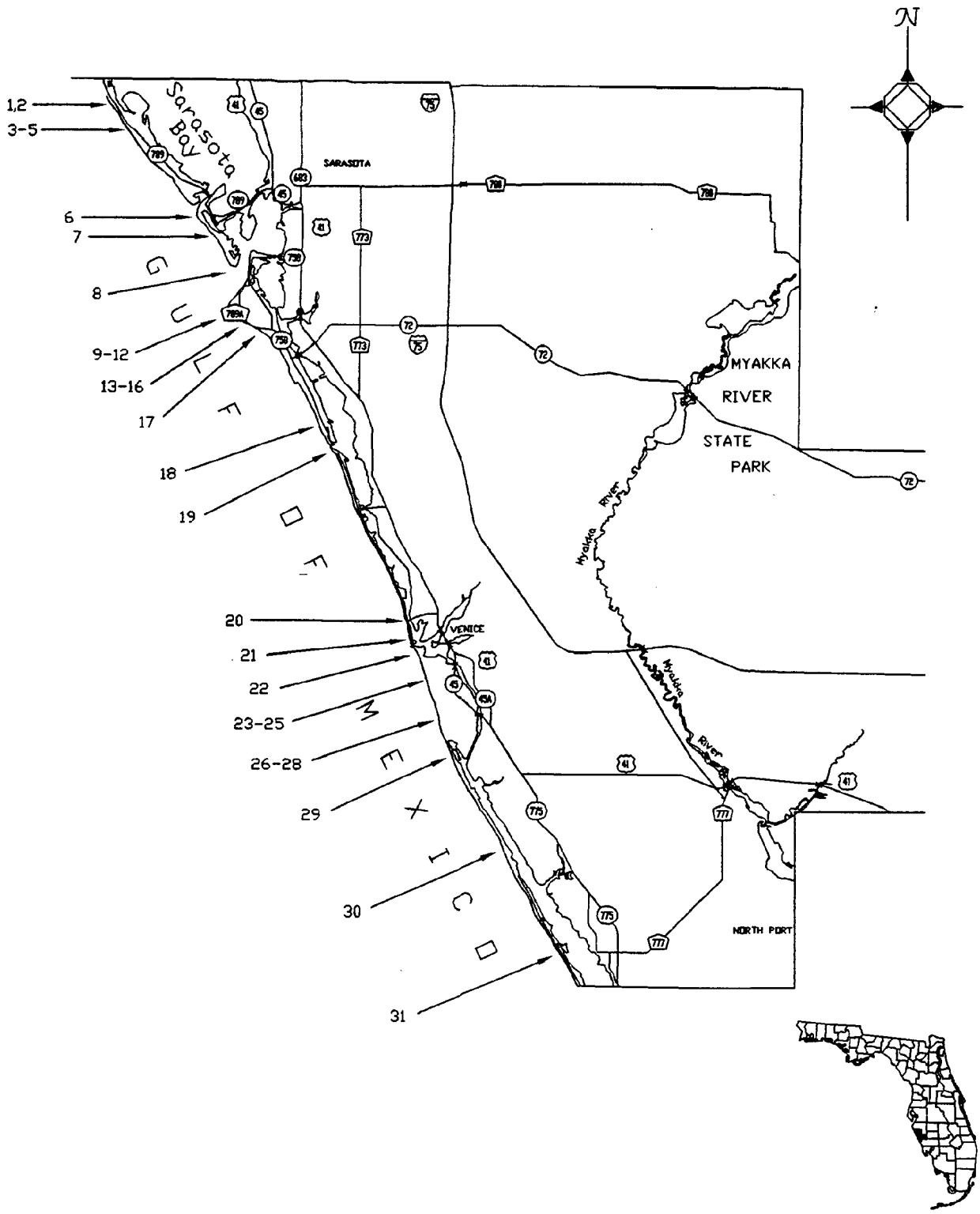

COPYRIGHT FOR THIS MAP IS OWNED BY THE STATE OF FLORIDA, DEPARTMENT OF STATE FOR THE DEPARTMENT OF TRANSPORTATION, STATE TOPOGRAPHIC OFFICE.

BEACHFRONT PROPERTIES UNDER PUBLIC OWNERSHIP
SARASOTA COUNTY

DBS ID Number: 001.00
Access Name: LONGVIEW DRIVE
Descriptive Location: 3475 GULF OF MEXICO DRIVE
Estimated Beach Frontage:60 feet
Number of Parking Spaces: 14 Entrance/Parking Fee $
Access Type: STREET END

DBS ID Number: 002.00
Access Name: WESTFIELD STREET
Descriptive Location: 3351 GULF OF MEXICO DRIVE
Estimated Beach Frontage:60 feet
Number of Parking Spaces: 9 Entrance/Parking Fee $
Access Type: STREET END

DBS ID Number: 003.00
Access Name: MAYFIELD AVENUE
Descriptive Location: 3201 GULF OF MEXICO DRIVE
Estimated Beach Frontage:60 feet
Number of Parking Spaces: 0 Entrance/Parking Fee $
Access Type: STREET END

DBS ID Number: 004.00
Access Name: TRITON ROAD
Descriptive Location: TRITON ROAD AND GULF OF MEXICO DRIVE
Estimated Beach Frontage:50 feet
Number of Parking Spaces: 0 Entrance/Parking Fee $
Access Type: UNDEVELOPED LOT

DBS ID Number: 005.00
Access Name: NEPTUNE AVENUE
Descriptive Location: NEPTUNE AVENUE AND GULF OF MEXICO DRIVE
Estimated Beach Frontage:50 feet
Number of Parking Spaces: 0 Entrance/Parking Fee $
Access Type: STREET END

DBS ID Number: 006.00
Access Name: NORTH LIDO BEACH PARK
Descriptive Location: WEST WAY DRIVE
Estimated Beach Frontage:3325 feet
Number of Parking Spaces: 0 Entrance/Parking Fee $
Access Type: PUBLIC PARK

DBS ID Number: 007.00
Access Name: LIDO BEACH
Descriptive Location: BEN FRANKLIN DRIVE
Estimated Beach Frontage:3142 feet
Number of Parking Spaces: 572 Entrance/Parking Fee $
Access Type: PUBLIC PARK

DBS ID Number: 008.00
Access Name: SOUTH LIDO COUNTY PARK
Descriptive Location: S END OF LIDO KEY ON BEN FRANKLIN DRIVE
Estimated Beach Frontage:500 feet
Number of Parking Spaces: 156 Entrance/Parking Fee $
Access Type: PUBLIC PARK

DBS ID Number: 009.00
Access Name: AVENIDA MESSINA
Descriptive Location: COLUMBUS BOULEVARD AND BEACH ROAD
Estimated Beach Frontage:65 feet
Number of Parking Spaces: 0 Entrance/Parking Fee $
Access Type: STREET END

DBS ID Number: 010.00
Access Name: COLUMBUS BLVD.
Descriptive Location: COLUMBUS BOULEVARD AND BEACH ROAD
Estimated Beach Frontage:80 feet
Number of Parking Spaces: 0 Entrance/Parking Fee $
Access Type: STREET END

DBS ID Number: 011.00
Access Name: AVENIDA NAVARRA
Descriptive Location: AVENIDA NAVARRA AND BEACH ROAD
Estimated Beach Frontage:60 feet
Number of Parking Spaces: 5 Entrance/Parking Fee $
Access Type: STREET END

DBS ID Number: 012.00
Access Name: OCEAN BLVD
Descriptive Location: OCEAN BOULEVARD AND MIDNIGHT PASS ROAD
Estimated Beach Frontage:60 feet
Number of Parking Spaces: 30 Entrance/Parking Fee $
Access Type: STREET END

DBS ID Number: 013.00
Access Name: CALLE DES SIESTA
Descriptive Location: CALLE DES SIESTA AND MIDNIGHT PASS ROAD
Estimated Beach Frontage:60 feet
Number of Parking Spaces: 14 Entrance/Parking Fee $
Access Type: STREET END

DBS ID Number: 014.00
Access Name: PLAZA DES PALMAS - NORTH
Descriptive Location: PLAZA DES PALMAS AND MIDNIGHT PASS ROAD
Estimated Beach Frontage:60 feet
Number of Parking Spaces: 24 Entrance/Parking Fee $
Access Type: STREET END

DBS ID Number: 015.00
Access Name: PLAZA DES PALMAS-SOUTH
Descriptive Location: PLAZA DES PALMAS & MIDNIGHT PASS ROAD
Estimated Beach Frontage:60 feet
Number of Parking Spaces: 12 Entrance/Parking Fee $
Access Type: STREET END

DBS ID Number: 016.00
Access Name: CALLE DEL INVIERNO
Descriptive Location: CALLE DEL INVIERNO & MIDNIGHT PASS ROAD
Estimated Beach Frontage:60 feet
Number of Parking Spaces: 0 Entrance/Parking Fee $
Access Type: STREET END

DBS ID Number: 017.00
Access Name: SIESTA BEACH
Descriptive Location: MIDNIGHT PASS ROAD & BEACH HIGHWAY DRIVE
Estimated Beach Frontage:2390 feet
Number of Parking Spaces: 700 Entrance/Parking Fee $
Access Type: PUBLIC PARK

DBS ID Number: 018.00
Access Name: TURTLE BEACH
Descriptive Location: MIDNIGHT PASS ROAD & TURTLE BEACH ROAD
Estimated Beach Frontage:1220 feet
Number of Parking Spaces: 237 Entrance/Parking Fee $
Access Type: PUBLIC PARK

DBS ID Number: 019.00
Access Name: PALMER POINT
Descriptive Location: N END OF CASEY KEY/S OF MIDNIGHT PASS
Estimated Beach Frontage:1250 feet
Number of Parking Spaces: 0 Entrance/Parking Fee $
Access Type: UNDEVELOPED LOTS

DBS ID Number: 020.00
Access Name: NOKOMIS BEACH
Descriptive Location: 101 CASEY KEY RD AT SR 789
Estimated Beach Frontage:1001 feet
Number of Parking Spaces: 189 Entrance/Parking Fee $
Access Type: PUBLIC PARK

DBS ID Number: 021.00
Access Name: NORTH JETTY PARK
Descriptive Location: 1000 CASEY KEY RD SOUTH
Estimated Beach Frontage:925 feet
Number of Parking Spaces: 348 Entrance/Parking Fee $
Access Type: PUBLIC PARK

DBS ID Number: 022.00
Access Name: HIGEL PARK
Descriptive Location: END OF VENICE KEY
Estimated Beach Frontage:555 feet
Number of Parking Spaces: 89 Entrance/Parking Fee $
Access Type: PUBLIC PARK

DBS ID Number: 023.00
Access Name: HANSHAW PROPERTY
Descriptive Location: THE ESPLANADE, 900' N OF BARCELONA AVE
Estimated Beach Frontage:130 feet
Number of Parking Spaces: 0 Entrance/Parking Fee $
Access Type: UNDEVELOPED LOT

DBS ID Number: 024.00
Access Name: VENICE BEACH
Descriptive Location: 101 THE ESPLANADE AT BARCELONA AVENUE
Estimated Beach Frontage:1456 feet
Number of Parking Spaces: 139 Entrance/Parking Fee $
Access Type: PUBLIC PARK

DBS ID Number: 025.00
Access Name: OCALA STREET
Descriptive Location: OCALA STREET AND THE ESPLANADE
Estimated Beach Frontage:40 feet
Number of Parking Spaces: 7 Entrance/Parking Fee $
Access Type: STREET END

DBS ID Number: 026.00
Access Name: SERVICE CLUB PARK
Descriptive Location: 1190 HARBOR DRIVE
Estimated Beach Frontage:325 feet
Number of Parking Spaces: 15 Entrance/Parking Fee $
Access Type: PUBLIC PARK

DBS ID Number: 027.00
Access Name: BROHARD PARK
Descriptive Location: HARBOR DRIVE
Estimated Beach Frontage:3580 feet
Number of Parking Spaces: 58 Entrance/Parking Fee $
Access Type: PUBLIC PARK

DBS ID Number: 028.00
Access Name: VENICE FISHING PIER
Descriptive Location: HARBOR DRIVE ROAD
Estimated Beach Frontage:565 feet
Number of Parking Spaces: 106 Entrance/Parking Fee $
Access Type: PUBLIC PARK

DBS ID Number: 029.00
Access Name: CASPERSEN BEACH
Descriptive Location: 4100 HARBOR DRIVE
Estimated Beach Frontage:11740 feet
Number of Parking Spaces: 110 Entrance/Parking Fee $
Access Type: PUBLIC PARK

DBS ID Number: 030.00
Access Name: MANASOTA BEACH
Descriptive Location: MANASOTA BEACH RD AND C 774
Estimated Beach Frontage:1290 feet
Number of Parking Spaces: 126 Entrance/Parking Fee $
Access Type: PUBLIC PARK

DBS ID Number: 031.00
Access Name: BLIND PASS BEACH
Descriptive Location: 6660 MANASOTA KEY RD
Estimated Beach Frontage:983 feet
Number of Parking Spaces: 46 Entrance/Parking Fee $
Access Type: PUBLIC PARK

BEACHFRONT PROPERTIES UNDER PUBLIC OWNERSHIP
SARASOTA COUNTY

Run Date: 12/30/93
Page: 1

ID# Access Name	Parking/Entry Fee	Parking Available	Handicap Parking	Dune Walkovers	Restrooms	Showers	Potable Water	Picnic Tables	Shelters	Concessions	Lifeguard
001.00 LONGVIEW DRIVE		*									
002.00 WESTFIELD STREET		*									
003.00 MAYFIELD AVENUE											
004.00 TRITON ROAD				*							
005.00 NEPTUNE AVENUE											
006.00 NORTH LIDO BEACH PARK											
007.00 LIDO BEACH		*	*	*	*	*	*	*	*	*	*
008.00 SOUTH LIDO COUNTY PARK		*	*		*	*	*	*			
009.00 AVENIDA MESSINA											
010.00 COLUMBUS BLVD.											
011.00 AVENIDA NAVARRA		*									
012.00 OCEAN BLVD		*									

BEACHFRONT PROPERTIES UNDER PUBLIC OWNERSHIP
SARASOTA COUNTY

Run Date: 12/30/93
Page: 2

ID# Access Name	Parking/Entry Fee	Parking Available	Handicap Parking	Dune Walkovers	Restrooms	Showers	Potable Water	Picnic Tables	Shelters	Concessions	Lifeguard
013.00 CALLE DES SIESTA		*									
014.00 PLAZA DES PALMAS - NORTH		*									
015.00 PLAZA DES PALMAS-SOUTH		*									
016.00 CALLE DEL INVIERNO											
017.00 SIESTA BEACH		*	*	*	*	*	*	*	*	*	*
018.00 TURTLE BEACH		*	*	*	*		*	*	*		
019.00 PALMER POINT											
020.00 NOKOMIS BEACH		*		*	*	*	*	*	*	*	*
021.00 NORTH JETTY PARK		*	*	*	*	*	*	*	*	*	*
022.00 HIGEL PARK		*			*						
023.00 HANSHAW PROPERTY											
024.00 VENICE BEACH		*	*	*	*	*	*	*	*	*	*

BEACHFRONT PROPERTIES UNDER PUBLIC OWNERSHIP
SARASOTA COUNTY

Run Date: 12/30/93
Page: 3

ID# Access Name	Parking/Entry Fee	Parking Available	Handicap Parking	Dune Walkovers	Restrooms	Showers	Potable Water	Picnic Tables	Shelters	Concessions	Lifeguard
025.00 OCALA STREET		*									
026.00 SERVICE CLUB PARK		*	*	*	*	*	*	*	*		
027.00 BROHARD PARK		*									
028.00 VENICE FISHING PIER		*	*	*	*	*	*	*	*	*	
029.00 CASPERSEN BEACH		*	*	*	*	*					
030.00 MANASOTA BEACH		*	*	*	*	*	*		*		
031.00 BLIND PASS BEACH		*			*		*				

BEACHFRONT PROPERTIES UNDER PUBLIC OWNERSHIP
MANATEE COUNTY

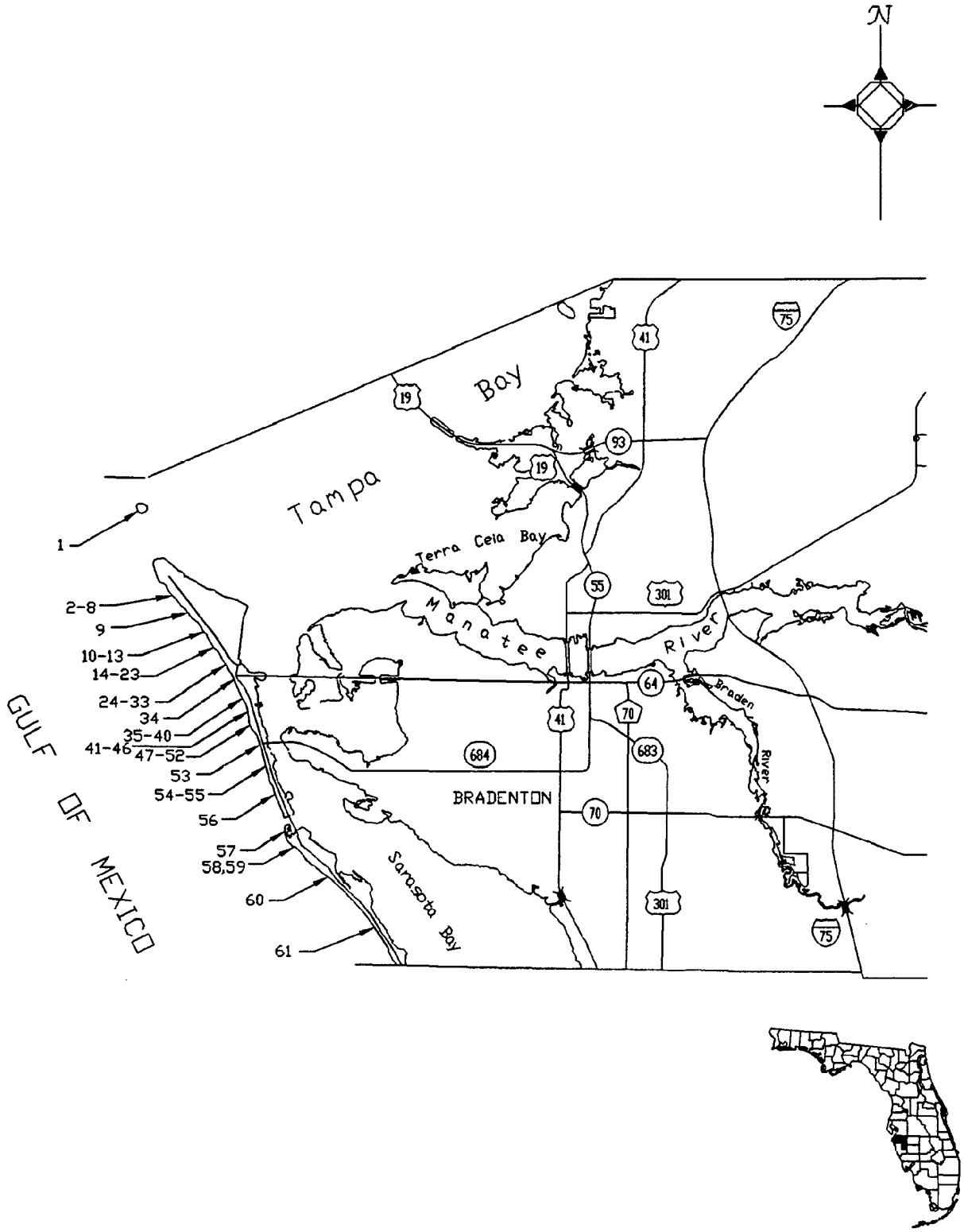

COPYRIGHT FOR THIS MAP IS OWNED BY THE STATE OF FLORIDA, DEPARTMENT OF STATE FOR THE DEPARTMENT OF TRANSPORTATION, STATE TOPOGRAPHIC OFFICE.

BEACHFRONT PROPERTIES UNDER PUBLIC OWNERSHIP
MANATEE COUNTY

DBS ID Number: 001.00
Access Name: PASSAGE KEY NATIONAL WILDLIFE REFUGE
Descriptive Location: PASSAGE KEY
Estimated Beach Frontage:1500 feet
Number of Parking Spaces: 0 Entrance/Parking Fee $
Access Type: UNDEVELOPED LOT(S)

DBS ID Number: 002.00
Access Name: CYPRESS AVENUE WALKWAY
Descriptive Location: CORNER OF CYPRESS & TUNA
Estimated Beach Frontage:10 feet
Number of Parking Spaces: 0 Entrance/Parking Fee $
Access Type: STREET END

DBS ID Number: 003.00
Access Name: SPRUCE STREET
Descriptive Location: SPUCE STREET AND NORTH SHORE DRIVE
Estimated Beach Frontage:50 feet
Number of Parking Spaces: 0 Entrance/Parking Fee $
Access Type: STREET END

DBS ID Number: 004.00
Access Name: COCONUT AVENUE
Descriptive Location: N 20′ OF COCONUT & GULF DRIVE
Estimated Beach Frontage:50 feet
Number of Parking Spaces: 0 Entrance/Parking Fee $
Access Type: STREET END

DBS ID Number: 005.00
Access Name: SYCAMORE DRIVE
Descriptive Location: SYCAMORE DRIVE AND GULF DRIVE
Estimated Beach Frontage:50 feet
Number of Parking Spaces: 3 Entrance/Parking Fee $
Access Type: STREET END

DBS ID Number: 006.00
Access Name: ELM AVENUE
Descriptive Location: ELM AVENUE AND GULF DRIVE
Estimated Beach Frontage:165 feet
Number of Parking Spaces: 3 Entrance/Parking Fee $
Access Type: STREET END

DBS ID Number: 007.00
Access Name: PINE AVENUE
Descriptive Location: PINE AVENUE AND GULF DRIVE
Estimated Beach Frontage:50 feet
Number of Parking Spaces: 0 Entrance/Parking Fee $
Access Type: STREET END

DBS ID Number: 008.00
Access Name: SPRING AVENUE
Descriptive Location: SPRING AVENUE AND GULF DRIVE
Estimated Beach Frontage:50 feet
Number of Parking Spaces: 4 Entrance/Parking Fee $
Access Type: STREET END

DBS ID Number: 009.00
Access Name: ANNA MARIA CITY PUBLIC PARK
Descriptive Location: MANGROVE AVENUE AND OAK AVENUE
Estimated Beach Frontage:1750 feet
Number of Parking Spaces: 128 Entrance/Parking Fee $
Access Type: PUBLIC PARK

DBS ID Number: 010.00
Access Name: MAPLE AVENUE
Descriptive Location: MAPLE AVENUE AND GULF DRIVE
Estimated Beach Frontage:50 feet
Number of Parking Spaces: 2 Entrance/Parking Fee $
Access Type: STREET END

DBS ID Number: 011.00
Access Name: PARK AVENUE
Descriptive Location: PARK AVENUE AND GULF DRIVE
Estimated Beach Frontage:50 feet
Number of Parking Spaces: 7 Entrance/Parking Fee $
Access Type: STREET END

DBS ID Number: 012.00
Access Name: BEACH AVENUE
Descriptive Location: BEACH AVENUE AND GULF DRIVE
Estimated Beach Frontage:20 feet
Number of Parking Spaces: 11 Entrance/Parking Fee $
Access Type: PEDESTRIAN WALKWAY

DBS ID Number: 013.00
Access Name: WHITE AVENUE
Descriptive Location: N 20′ OF AQUA LANE & WHITE AVE
Estimated Beach Frontage:22 feet
Number of Parking Spaces: 6 Entrance/Parking Fee $
Access Type: PEDESTRIAN WALKWAY

DBS ID Number: 014.00
Access Name: 74TH STREET
Descriptive Location: 74TH AND GULF DRIVE
Estimated Beach Frontage:40 feet
Number of Parking Spaces: 0 Entrance/Parking Fee $
Access Type: STREET END

DBS ID Number: 015.00
Access Name: 73RD STREET
Descriptive Location: 73 STREET AND GULF DRIVE
Estimated Beach Frontage:40 feet
Number of Parking Spaces: 3 Entrance/Parking Fee $
Access Type: STREET END

DBS ID Number: 016.00
Access Name: 72ND STREET
Descriptive Location: 72ND STREET AND GULF DRIVE
Estimated Beach Frontage:40 feet
Number of Parking Spaces: 4 Entrance/Parking Fee $
Access Type: STREET END

DBS ID Number: 017.00
Access Name: 71ST STREET
Descriptive Location: 71ST STREET AND GULF DRIVE
Estimated Beach Frontage:40 feet
Number of Parking Spaces: 5 Entrance/Parking Fee $
Access Type: STREET END

DBS ID Number: 018.00
Access Name: 70TH STREET
Descriptive Location: 70TH STREET AND GULF DRIVE
Estimated Beach Frontage:40 feet
Number of Parking Spaces: 6 Entrance/Parking Fee $
Access Type: STREET END

DBS ID Number: 019.00
Access Name: 69TH STREET
Descriptive Location: 69TH STREET AND GULF DRIVE
Estimated Beach Frontage:40 feet
Number of Parking Spaces: 6 Entrance/Parking Fee $
Access Type: STREET END

DBS ID Number: 020.00
Access Name: 68TH STREET
Descriptive Location: 68TH STREET AND GULF DRIVE
Estimated Beach Frontage:40 feet
Number of Parking Spaces: 100 Entrance/Parking Fee $
Access Type: STREET END

DBS ID Number: 021.00
Access Name: 67TH STREET
Descriptive Location: 67TH STREET AND GULF DRIVE
Estimated Beach Frontage:40 feet
Number of Parking Spaces: 0 Entrance/Parking Fee $
Access Type: STREET END

DBS ID Number: 022.00
Access Name: 66TH STREET
Descriptive Location: 66TH STREET AND GULF DRIVE
Estimated Beach Frontage:35 feet
Number of Parking Spaces: 0 Entrance/Parking Fee $
Access Type: STREET END

DBS ID Number: 023.00
Access Name: 65TH STREET
Descriptive Location: 65TH STREET AND GULF DRIVE
Estimated Beach Frontage:35 feet
Number of Parking Spaces: 60 Entrance/Parking Fee $
Access Type: STREET END

DBS ID Number: 024.00
Access Name: GULF DRIVE
Descriptive Location: GULF DRIVE
Estimated Beach Frontage:50 feet
Number of Parking Spaces: 3 Entrance/Parking Fee $
Access Type: STREET END

DBS ID Number: 025.00
Access Name: 52ND STREET
Descriptive Location: 52ND STREET AND 5TH AVENUE
Estimated Beach Frontage:50 feet
Number of Parking Spaces: 12 Entrance/Parking Fee $
Access Type: STREET END

DBS ID Number: 026.00
Access Name: 50TH STREET
Descriptive Location: 50TH STREET AND 5TH AVENUE
Estimated Beach Frontage:50 feet
Number of Parking Spaces: 6 Entrance/Parking Fee $
Access Type: STREET END

DBS ID Number: 027.00
Access Name: 49TH STREET
Descriptive Location: 49TH STREET AND GULF DRIVE
Estimated Beach Frontage:50 feet
Number of Parking Spaces: 0 Entrance/Parking Fee $
Access Type: STREET END

DBS ID Number: 028.00
Access Name: 48TH STREET
Descriptive Location: 48TH STREET AND GULF DRIVE
Estimated Beach Frontage:50 feet
Number of Parking Spaces: 8 Entrance/Parking Fee $
Access Type: STREET END

DBS ID Number: 029.00
Access Name: 47TH STREET
Descriptive Location: 47TH STREET AND GULF DRIVE
Estimated Beach Frontage:50 feet
Number of Parking Spaces: 0 Entrance/Parking Fee $
Access Type: STREET END

DBS ID Number: 030.00
Access Name: 46TH STREET
Descriptive Location: 46TH STREET AND GULF DRIVE
Estimated Beach Frontage:50 feet
Number of Parking Spaces: 120 Entrance/Parking Fee $
Access Type: STREET END

DBS ID Number: 031.00
Access Name: 45TH STREET
Descriptive Location: 45TH STREET AND GULF DRIVE
Estimated Beach Frontage:50 feet
Number of Parking Spaces: 6 Entrance/Parking Fee $
Access Type: STREET END

DBS ID Number: 032.00
Access Name: 44TH STREET
Descriptive Location: UNDEVELOPED STREET END BETW 45TH & 43RD
Estimated Beach Frontage:50 feet
Number of Parking Spaces: 0 Entrance/Parking Fee $
Access Type: STREET END

DBS ID Number: 033.00
Access Name: 43RD STREET
Descriptive Location: 43RD STREET AND GULF DRIVE
Estimated Beach Frontage:50 feet
Number of Parking Spaces: 6 Entrance/Parking Fee $
Access Type: STREET END

DBS ID Number: 034.00
Access Name: MANATEE COUNTY BEACH
Descriptive Location: GULF DRIVE AND 40TH STREET
Estimated Beach Frontage:680 feet
Number of Parking Spaces: 278 Entrance/Parking Fee $
Access Type: PUBLIC PARK

DBS ID Number: 035.00
Access Name: 38TH STREET
Descriptive Location: 38TH STREET AND GULF DRIVE
Estimated Beach Frontage:50 feet
Number of Parking Spaces: 4 Entrance/Parking Fee $
Access Type: STREET END

DBS ID Number: 036.00
Access Name: 37TH STREET
Descriptive Location: 37TH STREET AND GULF DRIVE
Estimated Beach Frontage:50 feet
Number of Parking Spaces: 3 Entrance/Parking Fee $
Access Type: STREET END

DBS ID Number: 037.00
Access Name: 36TH STREET
Descriptive Location: 36TH STREET AND GULF DRVIE
Estimated Beach Frontage:50 feet
Number of Parking Spaces: 11 Entrance/Parking Fee $
Access Type: STREET END

DBS ID Number: 038.00
Access Name: 35TH STREET
Descriptive Location: 35TH STREET AND GULF DRIVE
Estimated Beach Frontage:50 feet
Number of Parking Spaces: 3 Entrance/Parking Fee $
Access Type: STREET END

DBS ID Number: 039.00
Access Name: 34TH STREET
Descriptive Location: 34TH STREET AND GULF DRIVE
Estimated Beach Frontage:150 feet
Number of Parking Spaces: 4 Entrance/Parking Fee $
Access Type: STREET END

DBS ID Number: 040.00
Access Name: 33RD STREET
Descriptive Location: 33RD STREET AND GULF DRIVE
Estimated Beach Frontage:50 feet
Number of Parking Spaces: 7 Entrance/Parking Fee $
Access Type: STREET END

DBS ID Number: 041.00
Access Name: 31ST STREET
Descriptive Location: 31ST STREET AND GULF DRIVE
Estimated Beach Frontage:50 feet
Number of Parking Spaces: 4 Entrance/Parking Fee $
Access Type: STREET END

DBS ID Number: 042.00
Access Name: 30TH STREET
Descriptive Location: 30ST STREET AND GULF DRIVE
Estimated Beach Frontage:50 feet
Number of Parking Spaces: 6 Entrance/Parking Fee $
Access Type: STREET END

DBS ID Number: 043.00
Access Name: 29TH STREET
Descriptive Location: 29TH STREET AND GULF DRIVE
Estimated Beach Frontage:5 feet
Number of Parking Spaces: 0 Entrance/Parking Fee $
Access Type: STREET END

DBS ID Number: 044.00
Access Name: 28TH STREET
Descriptive Location: 28TH STREET AND GULF DRIVE
Estimated Beach Frontage:50 feet
Number of Parking Spaces: 2 Entrance/Parking Fee $
Access Type: STREET END

DBS ID Number: 045.00
Access Name: 27TH STREET
Descriptive Location: 27TH STREET AND GULF DRIVE
Estimated Beach Frontage:50 feet
Number of Parking Spaces: 3 Entrance/Parking Fee $
Access Type: STREET END

DBS ID Number: 046.00
Access Name: 26TH STREET
Descriptive Location: 26TH STREET AND GULF DRIVE
Estimated Beach Frontage:50 feet
Number of Parking Spaces: 1 Entrance/Parking Fee $
Access Type: STREET END

DBS ID Number: 047.00
Access Name: 25TH STREET
Descriptive Location: 25TH STREET AND GULF DRIVE
Estimated Beach Frontage:50 feet
Number of Parking Spaces: 2 Entrance/Parking Fee $
Access Type: STREET END

DBS ID Number: 048.00
Access Name: UNNAMED ACCESS
Descriptive Location: GULF DRIVE BETW 25TH AND 26TH STREETS
Estimated Beach Frontage:10 feet
Number of Parking Spaces: 0 Entrance/Parking Fee $
Access Type: PEDESTRIAN WALKWAY

DBS ID Number: 049.00
Access Name: 24TH STREET
Descriptive Location: 24TH STREET AND GULF DRIVE
Estimated Beach Frontage:50 feet
Number of Parking Spaces: 0 Entrance/Parking Fee $
Access Type: STREET END

DBS ID Number: 050.00
Access Name: 23RD STREET
Descriptive Location: 23RD STREET AND GULF DRIVE
Estimated Beach Frontage:50 feet
Number of Parking Spaces: 2 Entrance/Parking Fee $
Access Type: STREET END

DBS ID Number: 051.00
Access Name: 22ND STREET
Descriptive Location: 22ND STREET AND GULF DRIVE
Estimated Beach Frontage:50 feet
Number of Parking Spaces: 0 Entrance/Parking Fee $
Access Type: STREET END

DBS ID Number: 052.00
Access Name: UNNAMED ACCESS
Descriptive Location: GULF DRIVE, 500' SOUTH OF 22ND STREET
Estimated Beach Frontage:12 feet
Number of Parking Spaces: 0 Entrance/Parking Fee $
Access Type: PEDESTRIAN WALKWAY

DBS ID Number: 053.00
Access Name: 11TH STREET
Descriptive Location: 11TH STREET AND GULF DRIVE
Estimated Beach Frontage:30 feet
Number of Parking Spaces: 0 Entrance/Parking Fee $
Access Type: STREET END

DBS ID Number: 054.00
Access Name: BRIDGE STREET
Descriptive Location: BRIDGE STREET AND GULF DRIVE
Estimated Beach Frontage:40 feet
Number of Parking Spaces: 8 Entrance/Parking Fee $
Access Type: STREET END

DBS ID Number: 055.00
Access Name: 3RD STREET SOUTH
Descriptive Location: 3RD STREET AND GULF DRIVE
Estimated Beach Frontage:40 feet
Number of Parking Spaces: 2 Entrance/Parking Fee $
Access Type: STREET END

DBS ID Number: 056.00
Access Name: COQUINA BEACH
Descriptive Location: 4TH STREET SOUTH TO LONGBOAT PASS
Estimated Beach Frontage:7315 feet
Number of Parking Spaces: 2000 Entrance/Parking Fee $
Access Type: PUBLIC PARK

DBS ID Number: 057.00
Access Name: BEER CAN ISLAND
Descriptive Location: N END OF LONG BOAT KEY
Estimated Beach Frontage:1217 feet
Number of Parking Spaces: 0 Entrance/Parking Fee $
Access Type: UNDEVELOPED LOTS

DBS ID Number: 058.00
Access Name: SEABREEZE AVENUE
Descriptive Location: SEABREEZE AVE. & JOY STREET
Estimated Beach Frontage:40 feet
Number of Parking Spaces: 22 Entrance/Parking Fee $
Access Type: STREET END

DBS ID Number: 059.00
Access Name: BROADWAY AVENUE
Descriptive Location: BROADWAY AVE. & JOY STREET
Estimated Beach Frontage:80 feet
Number of Parking Spaces: 46 Entrance/Parking Fee $
Access Type: STREET END

DBS ID Number: 060.00
Access Name: GULFSIDE DRIVE
Descriptive Location: GULFSIDE DRIVE & GULF OF MEXICO DRIVE
Estimated Beach Frontage:10 feet
Number of Parking Spaces: 3 Entrance/Parking Fee $
Access Type: STREET END

DBS ID Number: 061.00
Access Name: ATLAS STREET
Descriptive Location: ATLAS STREET & GULF OF MEXICO DRIVE
Estimated Beach Frontage:40 feet
Number of Parking Spaces: 14 Entrance/Parking Fee $
Access Type: STREET END

BEACHFRONT PROPERTIES UNDER PUBLIC OWNERSHIP
MANATEE COUNTY

Run Date: 02/14/94
Page: 1

ID# Access Name	Parking/Entry Fee	Parking Available	Handicap Parking	Dune Walkovers	Restrooms	Showers	Potable Water	Picnic Tables	Shelters	Concessions	Lifeguard
001.00 PASSAGE KEY NATIONAL WILDLIFE REFU											
002.00 CYPRESS AVENUE WALKWAY											
003.00 SPRUCE STREET											
004.00 COCONUT AVENUE											
005.00 SYCAMORE DRIVE		*									
006.00 ELM AVENUE		*		*							
007.00 PINE AVENUE											
008.00 SPRING AVENUE		*		*							
009.00 ANNA MARIA CITY PUBLIC PARK		*	*	*							
010.00 MAPLE AVENUE		*									
011.00 PARK AVENUE		*									
012.00 BEACH AVENUE		*									

BEACHFRONT PROPERTIES UNDER PUBLIC OWNERSHIP
MANATEE COUNTY

Run Date: 02/14/94
Page: 2

ID# Access Name	Parking/Entry Fee	Parking Available	Handicap Parking	Dune Walkovers	Restrooms	Showers	Potable Water	Picnic Tables	Shelters	Concessions	Lifeguard
013.00 WHITE AVENUE		*									
014.00 74TH STREET											
015.00 73RD STREET		*									
016.00 72ND STREET		*									
017.00 71ST STREET		*									
018.00 70TH STREET		*									
019.00 69TH STREET		*									
020.00 68TH STREET		*									
021.00 67TH STREET											
022.00 66TH STREET											
023.00 65TH STREET		*									
024.00 GULF DRIVE		*		*							

BEACHFRONT PROPERTIES UNDER PUBLIC OWNERSHIP
MANATEE COUNTY

Run Date: 02/14/94
Page: 3

ID# Access Name	Parking/Entry Fee	Parking Available	Handicap Parking	Dune Walkovers	Restrooms	Showers	Potable water	Picnic Tables	Shelters	Concessions	Lifeguard
025.00 52ND STREET		*		*							
026.00 50TH STREET		*									
027.00 49TH STREET				*							
028.00 48TH STREET		*		*							
029.00 47TH STREET											
030.00 46TH STREET		*									
031.00 45TH STREET		*		*							
032.00 44TH STREET											
033.00 43RD STREET		*									
034.00 MANATEE COUNTY BEACH		*	*		*	*	*	*	*	*	*
035.00 38TH STREET		*		*							
036.00 37TH STREET		*		*							

BEACHFRONT PROPERTIES UNDER PUBLIC OWNERSHIP
MANATEE COUNTY

Run Date: 02/14/94
Page: 4

ID# Access Name	Parking/Entry Fee	Parking Available	Handicap Parking	Dune Walkovers	Restrooms	Showers	Potable Water	Picnic Tables	Shelters	Concessions	Lifeguard
037.00 36TH STREET		*									
038.00 35TH STREET		*									
039.00 34TH STREET		*		*							
040.00 33RD STREET		*		*							
041.00 31ST STREET		*									
042.00 30TH STREET		*									
043.00 29TH STREET											
044.00 28TH STREET		*									
045.00 27TH STREET		*									
046.00 26TH STREET		*									
047.00 25TH STREET		*									
048.00 UNNAMED ACCESS											

BEACHFRONT PROPERTIES UNDER PUBLIC OWNERSHIP
MANATEE COUNTY

Run Date: 02/14/94
Page: 5

ID# Access Name	Parking/Entry Fee	Parking Available	Handicap Parking	Dune Walkovers	Restrooms	Showers	Potable Water	Picnic Tables	Shelters	Concessions	Lifeguard
049.00 24TH STREET											
050.00 23RD STREET		*									
051.00 22ND STREET											
052.00 UNNAMED ACCESS											
053.00 11TH STREET											
054.00 BRIDGE STREET		*									
055.00 3RD STREET SOUTH		*									
056.00 COQUINA BEACH		*			*		*	*	*	*	
057.00 BEER CAN ISLAND											
058.00 SEABREEZE AVENUE		*		*							
059.00 BROADWAY AVENUE		*	*	*							
060.00 GULFSIDE DRIVE		*									

BEACHFRONT PROPERTIES UNDER PUBLIC OWNERSHIP
MANATEE COUNTY

Run Date: 02/14/94
Page: 6

ID# Access Name	Parking/Entry Fee	Parking Available	Handicap Parking	Dune Walkovers	Restrooms	Showers	Potable Water	Picnic Tables	Shelters	Concessions	Lifeguard
061.00 ATLAS STREET		*									

BEACHFRONT PROPERTIES UNDER PUBLIC OWNERSHIP
HILLSBOROUGH COUNTY

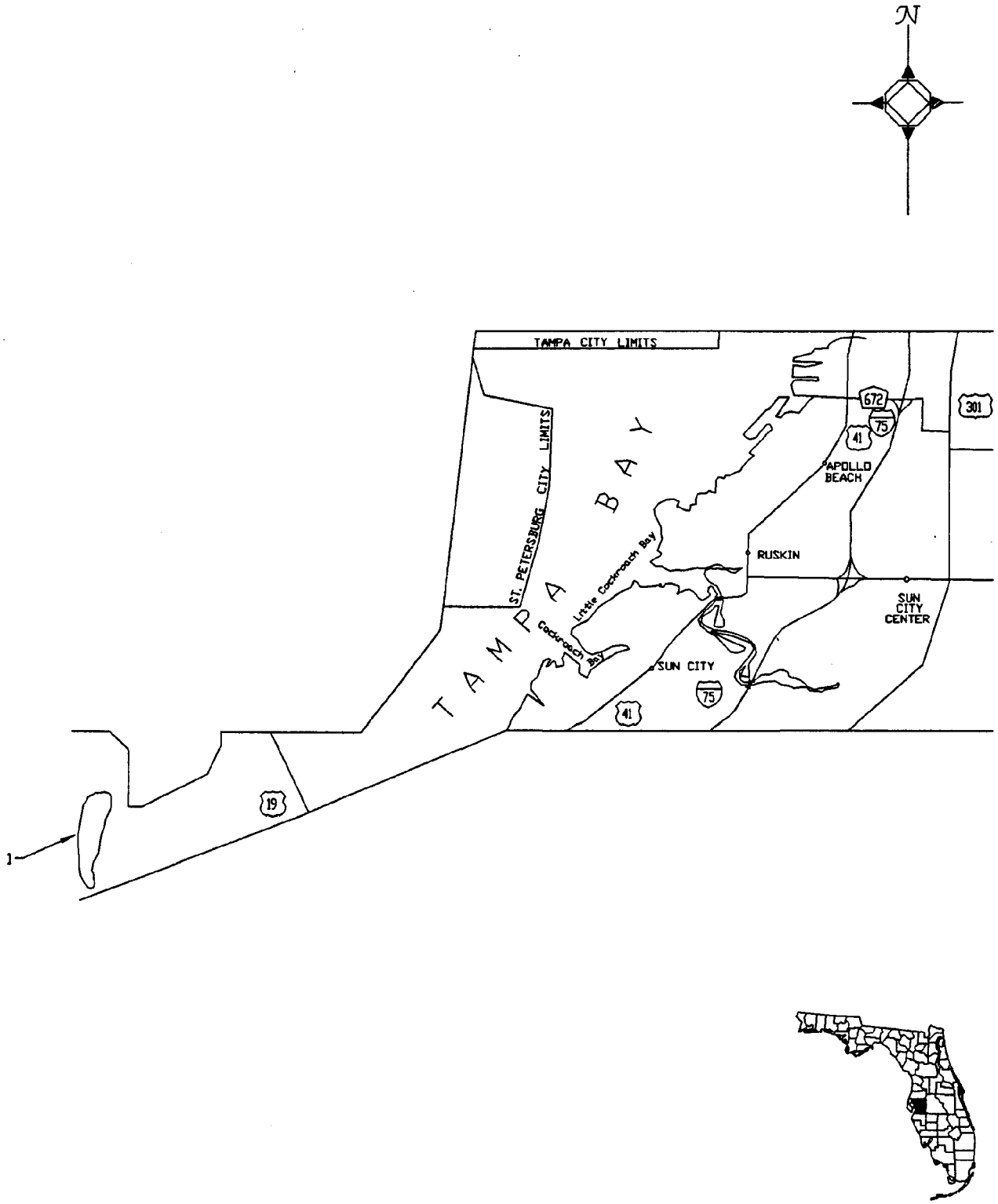

COPYRIGHT FOR THIS MAP IS OWNED BY THE STATE OF FLORIDA, DEPARTMENT OF STATE FOR THE DEPARTMENT OF TRANSPORTATION, STATE TOPOGRAPHIC OFFICE.

BEACHFRONT PROPERTIES UNDER PUBLIC OWNERSHIP
HILLSBOROUGH COUNTY

DBS ID Number: 001.00
Access Name: EGMONT KEY STATE PARK
Descriptive Location: EGMONT KEY
Estimated Beach Frontage:10560 feet
Number of Parking Spaces: 0 Entrance/Parking Fee $
Access Type: PUBLIC PARK

BEACHFRONT PROPERTIES UNDER PUBLIC OWNERSHIP
HILLSBOROUGH COUNTY

Run Date: 12/30/93
Page: 1

ID# Access Name	Parking/Entry Fee	Parking Available	Handicap Parking	Dune Walkovers	Restrooms	Showers	Potable Water	Picnic Tables	Shelters	Concessions	Lifeguard
001.00 EGMONT KEY STATE PARK											

BEACHFRONT PROPERTIES UNDER PUBLIC OWNERSHIP
PINELLAS COUNTY

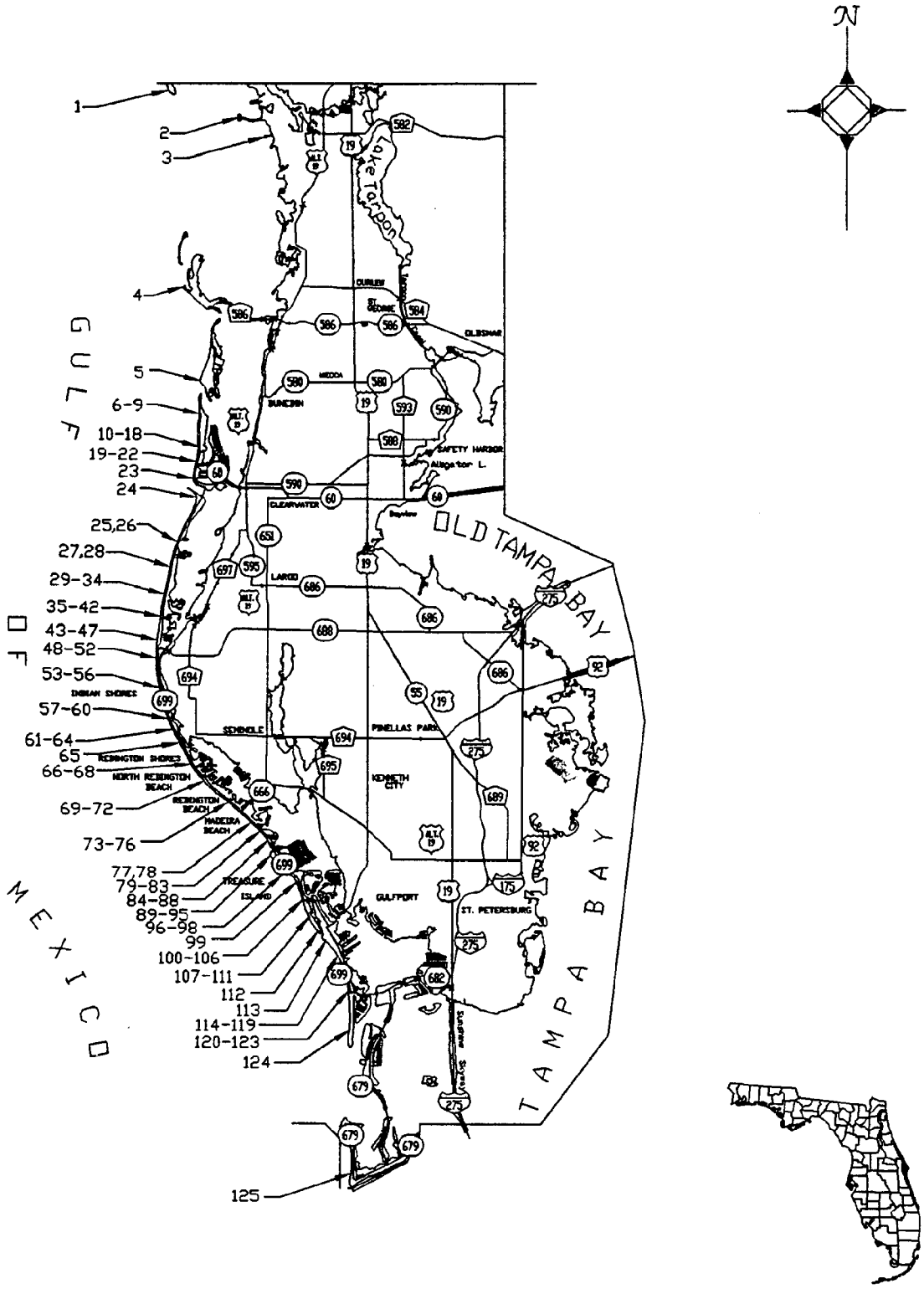

COPYRIGHT FOR THIS MAP IS OWNED BY THE STATE OF FLORIDA, DEPARTMENT OF STATE FOR THE DEPARTMENT OF TRANSPORTATION, STATE TOPOGRAPHIC OFFICE.

BEACHFRONT PROPERTIES UNDER PUBLIC OWNERSHIP
PINELLAS COUNTY

DBS ID Number: 001.00
Access Name: ANCLOTE KEY STATE RECREATION AREA
Descriptive Location: ANCLOTE KEY
Estimated Beach Frontage:3000 feet
Number of Parking Spaces: 0 Entrance/Parking Fee $
Access Type: PUBLIC PARK

DBS ID Number: 002.00
Access Name: FRED HOWARD PARK
Descriptive Location: KEYSTONE ROAD
Estimated Beach Frontage:1000 feet
Number of Parking Spaces: 476 Entrance/Parking Fee $
Access Type: PUBLIC PARK

DBS ID Number: 003.00
Access Name: SUNSET BEACH
Descriptive Location: GULF ROAD WEST
Estimated Beach Frontage:1400 feet
Number of Parking Spaces: 55 Entrance/Parking Fee $
Access Type: PUBLIC PARK

DBS ID Number: 004.00
Access Name: HONEYMOON ISLAND STATE PARK
Descriptive Location: STATE ROAD 586
Estimated Beach Frontage:13728 feet
Number of Parking Spaces: 3605 Entrance/Parking Fee $3.25/V
Access Type: PUBLIC PARK

DBS ID Number: 005.00
Access Name: CALADESI ISLAND STATE PARK
Descriptive Location: DUNEDIN
Estimated Beach Frontage:11088 feet
Number of Parking Spaces: 400 Entrance/Parking Fee $3.25/V
Access Type: PUBLIC PARK

DBS ID Number: 006.00
Access Name: JUNIPER STREET
Descriptive Location: JUNIPER STREET AND ELDORADO AVENUE
Estimated Beach Frontage:60 feet
Number of Parking Spaces: 0 Entrance/Parking Fee $
Access Type: STREET END

DBS ID Number: 007.00
Access Name: LAUREL STREET
Descriptive Location: LAUREL AND ELDORADO AVENUE
Estimated Beach Frontage:55 feet
Number of Parking Spaces: 0 Entrance/Parking Fee $
Access Type: STREET END

DBS ID Number: 008.00
Access Name: GARDENIA STREET
Descriptive Location: GARDENIA AND ELDORADO AVENUE
Estimated Beach Frontage:60 feet
Number of Parking Spaces: 0 Entrance/Parking Fee $
Access Type: STREET END

DBS ID Number: 009.00
Access Name: BOHEMIA CIRCLE NORTH
Descriptive Location: BOHEMIA AND ELDORADO AVENUE
Estimated Beach Frontage:60 feet
Number of Parking Spaces: 0 Entrance/Parking Fee $
Access Type: STREET END

DBS ID Number: 010.00
Access Name: MANGO STREET
Descriptive Location: MANGO AND ELDORADO AVENUE
Estimated Beach Frontage:60 feet
Number of Parking Spaces: 0 Entrance/Parking Fee $
Access Type: STREET END

DBS ID Number: 011.00
Access Name: BOHEMIA CIRCLE SOUTH
Descriptive Location: BOHEMIA AND ELDORADO AVENUE
Estimated Beach Frontage:60 feet
Number of Parking Spaces: 0 Entrance/Parking Fee $
Access Type: STREET END

DBS ID Number: 012.00
Access Name: ASTER STREET
Descriptive Location: ASTER AND ELDORADO AVENUE
Estimated Beach Frontage:100 feet
Number of Parking Spaces: 0 Entrance/Parking Fee $
Access Type: STREET END

DBS ID Number: 013.00
Access Name: SOMERSET STREET
Descriptive Location: SOMERSET AND MANDALAY
Estimated Beach Frontage:40 feet
Number of Parking Spaces: 2 Entrance/Parking Fee $
Access Type: STREET END

DBS ID Number: 014.00
Access Name: CAMBRIA STREET
Descriptive Location: CAMBRIA AND MANDALAY
Estimated Beach Frontage:40 feet
Number of Parking Spaces: 8 Entrance/Parking Fee $
Access Type: STREET END

DBS ID Number: 015.00
Access Name: IDLEWILD STREET
Descriptive Location: IDLEWILD AND MANDALAY
Estimated Beach Frontage:40 feet
Number of Parking Spaces: 0 Entrance/Parking Fee $
Access Type: STREET END

DBS ID Number: 016.00
Access Name: GLENDALE STREET
Descriptive Location: GLENDALE AND MANDALAY
Estimated Beach Frontage:40 feet
Number of Parking Spaces: 0 Entrance/Parking Fee $
Access Type: STREET END

DBS ID Number: 017.00
Access Name: HEILWOOD STREET
Descriptive Location: HEILWOOD AND MANDALAY
Estimated Beach Frontage:40 feet
Number of Parking Spaces: 0 Entrance/Parking Fee $
Access Type: STREET END

DBS ID Number: 018.00
Access Name: CLEARWATER PARK
Descriptive Location: AVALON AND ROCKAWAY STREET
Estimated Beach Frontage:1040 feet
Number of Parking Spaces: 282 Entrance/Parking Fee $
Access Type: PUBLIC PARK

DBS ID Number: 019.00
Access Name: AMBLER STREET
Descriptive Location: AMBLER AND MANDALAY
Estimated Beach Frontage:10 feet
Number of Parking Spaces: 0 Entrance/Parking Fee $
Access Type: PEDESTRIAN WALKWAY

DBS ID Number: 020.00
Access Name: BAYMONT STREET
Descriptive Location: BAYMONT AND GULFVIEW
Estimated Beach Frontage:50 feet
Number of Parking Spaces: 0 Entrance/Parking Fee $
Access Type: STREET END

DBS ID Number: 021.00
Access Name: MANGROVE STREET
Descriptive Location: MANGROVE AND GULFVIEW
Estimated Beach Frontage:50 feet
Number of Parking Spaces: 0 Entrance/Parking Fee $
Access Type: STREET END

DBS ID Number: 022.00
Access Name: PAPAYA STREET
Descriptive Location: PAPAYA AND GULFVIEW
Estimated Beach Frontage:0 feet
Number of Parking Spaces: 0 Entrance/Parking Fee $0.75/H
Access Type: STREET END

DBS ID Number: 023.00
Access Name: CLEARWATER MUNICIPAL BEACH
Descriptive Location: BETWEEN 5TH ST & MARIANNE
Estimated Beach Frontage:3100 feet
Number of Parking Spaces: 843 Entrance/Parking Fee $1.00/H
Access Type: PUBLIC PARK

DBS ID Number: 024.00
Access Name: SAND KEY COUNTY PARK
Descriptive Location: GULF BOULEVARD AT CLEARWATER PASS
Estimated Beach Frontage:2100 feet
Number of Parking Spaces: 600 Entrance/Parking Fee $0.75/H
Access Type: PUBLIC PARK

DBS ID Number: 025.00
Access Name: MORGAN PARK
Descriptive Location: MORGAN DRIVE AND GULF BOULEVARD
Estimated Beach Frontage:75 feet
Number of Parking Spaces: 20 Entrance/Parking Fee $
Access Type: STREET END

DBS ID Number: 026.00
Access Name: 19TH STREET
Descriptive Location: 19TH STREET AND GULF BOULEVARD
Estimated Beach Frontage:85 feet
Number of Parking Spaces: 20 Entrance/Parking Fee $
Access Type: STREET END

DBS ID Number: 027.00
Access Name: 12TH STREET
Descriptive Location: 12TH STREET AND GULF BOULEVARD
Estimated Beach Frontage:80 feet
Number of Parking Spaces: 20 Entrance/Parking Fee $
Access Type: STREET END

DBS ID Number: 028.00
Access Name: 6TH STREET
Descriptive Location: 6TH STREET AND GULF BOULEVARD
Estimated Beach Frontage:80 feet
Number of Parking Spaces: 20 Entrance/Parking Fee $
Access Type: STREET END

DBS ID Number: 029.00
Access Name: 28TH AVENUE
Descriptive Location: 28TH AVENUE AND GULF BOULEVARD
Estimated Beach Frontage:20 feet
Number of Parking Spaces: 0 Entrance/Parking Fee $
Access Type: PEDESTRIAN WALKWAY

DBS ID Number: 030.00
Access Name: 27TH AVENUE
Descriptive Location: 27TH AVENUE AND GULF BOULEVARD
Estimated Beach Frontage:50 feet
Number of Parking Spaces: 0 Entrance/Parking Fee $
Access Type: STREET END

DBS ID Number: 031.00
Access Name: 26TH AVENUE
Descriptive Location: 26TH AVENUE AND GULF BOULEVARD
Estimated Beach Frontage:50 feet
Number of Parking Spaces: 15 Entrance/Parking Fee $
Access Type: STREET END

DBS ID Number: 032.00
Access Name: 25TH AVENUE
Descriptive Location: 25TH AVENUE AND GULF BOULEVARD
Estimated Beach Frontage:50 feet
Number of Parking Spaces: 18 Entrance/Parking Fee $
Access Type: STREET END

DBS ID Number: 033.00
Access Name: 24TH AVENUE
Descriptive Location: 24TH AVENUE AND GULF BOULEVARD
Estimated Beach Frontage:50 feet
Number of Parking Spaces: 18 Entrance/Parking Fee $
Access Type: STREET END

DBS ID Number: 034.00
Access Name: 23RD AVE
Descriptive Location: 23RD AVENUE AND GULF BOULEVARD
Estimated Beach Frontage:50 feet
Number of Parking Spaces: 14 Entrance/Parking Fee $
Access Type: STREET END

DBS ID Number: 035.00
Access Name: 22ND AVENUE
Descriptive Location: 22ND AVENUE AND GULF BOULEVARD
Estimated Beach Frontage:50 feet
Number of Parking Spaces: 9 Entrance/Parking Fee $
Access Type: STREET END

DBS ID Number: 036.00
Access Name: 21ST AVENUE
Descriptive Location: 21ST AVENUE AND GULF BOULEVARD
Estimated Beach Frontage:50 feet
Number of Parking Spaces: 10 Entrance/Parking Fee $
Access Type: STREET END

DBS ID Number: 037.00
Access Name: 20TH AVENUE
Descriptive Location: 20TH AVENUE AND GULF BOULEVARD
Estimated Beach Frontage:50 feet
Number of Parking Spaces: 8 Entrance/Parking Fee $
Access Type: STREET END

DBS ID Number: 038.00
Access Name: 19TH AVENUE
Descriptive Location: 19TH AVENUE AND GULF BOULEVARD
Estimated Beach Frontage:50 feet
Number of Parking Spaces: 12 Entrance/Parking Fee $
Access Type: STREET END

DBS ID Number: 039.00
Access Name: 18TH AND 17TH AVENUE ACCESS
Descriptive Location: 18TH & 17TH AVENUES AND GULF BOULEVARD
Estimated Beach Frontage:350 feet
Number of Parking Spaces: 19 Entrance/Parking Fee $
Access Type: UNDEVELOPED LOT

DBS ID Number: 040.00
Access Name: 16TH AVENUE
Descriptive Location: 16TH AVENUE AND GULF BOULEVARD
Estimated Beach Frontage:50 feet
Number of Parking Spaces: 12 Entrance/Parking Fee $
Access Type: STREET END

DBS ID Number: 041.00
Access Name: 15TH AVENUE
Descriptive Location: 15TH AVENUE AND GULF BOULEVARD
Estimated Beach Frontage:50 feet
Number of Parking Spaces: 11 Entrance/Parking Fee $
Access Type: STREET END

DBS ID Number: 042.00
Access Name: 12TH AVENUE
Descriptive Location: 12TH AVENUE AND GULF BOULEVARD
Estimated Beach Frontage:50 feet
Number of Parking Spaces: 10 Entrance/Parking Fee $
Access Type: STREET END

DBS ID Number: 043.00
Access Name: 10TH AVENUE
Descriptive Location: 10TH AVENUE AND GULF BOULEVARD
Estimated Beach Frontage:25 feet
Number of Parking Spaces: 0 Entrance/Parking Fee $
Access Type: STREET END

DBS ID Number: 044.00
Access Name: 9TH AVENUE
Descriptive Location: 9TH AVENUE AND GULF BOULEVARD
Estimated Beach Frontage:30 feet
Number of Parking Spaces: 0 Entrance/Parking Fee $
Access Type: STREET END

DBS ID Number: 045.00
Access Name: 8TH AVENUE
Descriptive Location: 8TH AVENUE AND GULF BOULEVARD
Estimated Beach Frontage:40 feet
Number of Parking Spaces: 6 Entrance/Parking Fee $
Access Type: STREET END

DBS ID Number: 046.00
Access Name: 7TH AVENUE
Descriptive Location: 7TH AVENUE AND GULF BOULEVARD
Estimated Beach Frontage:40 feet
Number of Parking Spaces: 0 Entrance/Parking Fee $
Access Type: STREET END

DBS ID Number: 047.00
Access Name: 6TH AVENUE
Descriptive Location: 6TH AVENUE AND GULF BOULEVARD
Estimated Beach Frontage:40 feet
Number of Parking Spaces: 12 Entrance/Parking Fee $
Access Type: STREET END

DBS ID Number: 048.00
Access Name: 5TH AVENUE (HULL AVENUE)
Descriptive Location: 5TH AVENUE AND GULF BOULEVARD
Estimated Beach Frontage:40 feet
Number of Parking Spaces: 0 Entrance/Parking Fee $
Access Type: STREET END

DBS ID Number: 049.00
Access Name: 4TH AVENUE
Descriptive Location: 4TH AVENUE AND GULF BOULEVARD
Estimated Beach Frontage:40 feet
Number of Parking Spaces: 12 Entrance/Parking Fee $
Access Type: STREET END

DBS ID Number: 057.00
Access Name: 199TH AVENUE
Descriptive Location: 199TH AVENUE INDIAN SHORES
Estimated Beach Frontage:45 feet
Number of Parking Spaces: 0 Entrance/Parking Fee $
Access Type: STREET END

DBS ID Number: 058.00
Access Name: 198TH AVENUE
Descriptive Location: 198TH AVENUE AND GULF BOULEVARD
Estimated Beach Frontage:45 feet
Number of Parking Spaces: 0 Entrance/Parking Fee $
Access Type: STREET END

DBS ID Number: 059.00
Access Name: 197TH AVENUE
Descriptive Location: 197TH AVENUE, INDIAN SHORES
Estimated Beach Frontage:45 feet
Number of Parking Spaces: 0 Entrance/Parking Fee $
Access Type: STREET END

DBS ID Number: 060.00
Access Name: 196TH AVENUE
Descriptive Location: 196TH AVENUE, INDIAN SHORES
Estimated Beach Frontage:45 feet
Number of Parking Spaces: 0 Entrance/Parking Fee $
Access Type: STREET END

DBS ID Number: 061.00
Access Name: 195TH AVENUE
Descriptive Location: 195TH AVENUE, INDIAN SHORES
Estimated Beach Frontage:20 feet
Number of Parking Spaces: 0 Entrance/Parking Fee $
Access Type: PEDESTRIAN WALKWAY

DBS ID Number: 062.00
Access Name: 193TH AVENUE
Descriptive Location: 193RD AVENUE, INDIAN SHORES
Estimated Beach Frontage:70 feet
Number of Parking Spaces: 0 Entrance/Parking Fee $
Access Type: STREET END

DBS ID Number: 063.00
Access Name: 190TH AVENUE
Descriptive Location: 190TH AVENUE, INDIAN SHORES
Estimated Beach Frontage:60 feet
Number of Parking Spaces: 0 Entrance/Parking Fee $
Access Type: STREET END

DBS ID Number: 064.00
Access Name: 186TH TERRACE
Descriptive Location: 186TH TERRACE/STELLA AVENUE
Estimated Beach Frontage:47 feet
Number of Parking Spaces: 0 Entrance/Parking Fee $
Access Type: STREET END

DBS ID Number: 065.00
Access Name: REDINGTON SHORES COUNTY PARK
Descriptive Location: S OF 182ND AVENUE
Estimated Beach Frontage:350 feet
Number of Parking Spaces: 190 Entrance/Parking Fee $
Management Purpose: Recreation

DBS ID Number: 066.00
Access Name: 17140 GULF BOULEVARD
Descriptive Location: GULF BOULEVARD SOUTH OF 173RD AVENUE
Estimated Beach Frontage:8 feet
Number of Parking Spaces: 0 Entrance/Parking Fee $
Access Type: PEDESTRIAN WALKWAY

DBS ID Number: 067.00
Access Name: 17100 GULF BOULEVARD
Descriptive Location: GULF BOULEVARD NORTH OF 171ST AVENUE
Estimated Beach Frontage:5 feet
Number of Parking Spaces: 0 Entrance/Parking Fee $
Access Type: PEDESTRIAN WALKWAY

DBS ID Number: 068.00
Access Name: 17006 GULF BOULEVARD
Descriptive Location: GULF BOULEVARD NORTH OF 170TH AVENUE
Estimated Beach Frontage:5 feet
Number of Parking Spaces: 0 Entrance/Parking Fee $
Access Type: PEDESTRIAN WALKWAY

DBS ID Number: 069.00
Access Name: 163RD AVENUE
Descriptive Location: NORTH OF 163RD AVENUE
Estimated Beach Frontage:10 feet
Number of Parking Spaces: 0 Entrance/Parking Fee $
Access Type: PEDESTRIAN WALKWAY

DBS ID Number: 070.00
Access Name: 162ND AVENUE
Descriptive Location: 162ND AVENUE
Estimated Beach Frontage:10 feet
Number of Parking Spaces: 0 Entrance/Parking Fee $
Access Type: PEDESTRIAN WALKWAY

DBS ID Number: 050.00
Access Name: 3RD AVENUE
Descriptive Location: 3RD AVENUE AND GULF BOULEVARD
Estimated Beach Frontage:30 feet
Number of Parking Spaces: 0 Entrance/Parking Fee $
Access Type: STREET END

DBS ID Number: 051.00
Access Name: 2ND AVENUE
Descriptive Location: 2ND AVENUE AND GULF BOULEVARD
Estimated Beach Frontage:50 feet
Number of Parking Spaces: 11 Entrance/Parking Fee $
Access Type: STREET END

DBS ID Number: 052.00
Access Name: 1ST AVENUE
Descriptive Location: 1ST AVENUE AND GULF BOULEVARD
Estimated Beach Frontage:60 feet
Number of Parking Spaces: 11 Entrance/Parking Fee $
Access Type: STREET END

DBS ID Number: 053.00
Access Name: CENTRAL AVENUE
Descriptive Location: CENTRAL AVENUE AND GULF BOULEVARD
Estimated Beach Frontage:60 feet
Number of Parking Spaces: 6 Entrance/Parking Fee $
Access Type: STREET END

DBS ID Number: 054.00
Access Name: 1ST LANE
Descriptive Location: WHITEHURST AVE/1ST AVENUE & GULF BLVD
Estimated Beach Frontage:50 feet
Number of Parking Spaces: 0 Entrance/Parking Fee $
Access Type: STREET END

DBS ID Number: 055.00
Access Name: 202ND AVENUE
Descriptive Location: 202ND AVENUE INDIAN SHORES
Estimated Beach Frontage:25 feet
Number of Parking Spaces: 0 Entrance/Parking Fee $
Access Type: STREET END

DBS ID Number: 056.00
Access Name: 200TH AVENUE
Descriptive Location: 200TH AVENUE INDIAN SHORES
Estimated Beach Frontage:25 feet
Number of Parking Spaces: 0 Entrance/Parking Fee $
Access Type: STREET END

DBS ID Number: 071.00
Access Name: DONALD MOON PARK
Descriptive Location: SOUTH OF 160TH AVENUE
Estimated Beach Frontage:80 feet
Number of Parking Spaces: 18 Entrance/Parking Fee $
Access Type: PUBLIC PARK

DBS ID Number: 072.00
Access Name: 158TH AVENUE
Descriptive Location: 158TH AVENUE AND GULF BOULEVARD
Estimated Beach Frontage:10 feet
Number of Parking Spaces: 0 Entrance/Parking Fee $
Access Type: PEDESTRIAN WALKWAY

DBS ID Number: 073.00
Access Name: 157TH AVENUE
Descriptive Location: 157TH AVENUE AND GULF BOULEVARD
Estimated Beach Frontage:60 feet
Number of Parking Spaces: 0 Entrance/Parking Fee $
Access Type: STREET END

DBS ID Number: 074.00
Access Name: 155TH AVENUE
Descriptive Location: 155TH AND GULF BOULEVARD
Estimated Beach Frontage:50 feet
Number of Parking Spaces: 0 Entrance/Parking Fee $
Access Type: STREET END

DBS ID Number: 075.00
Access Name: 154TH AVENUE
Descriptive Location: 154TH AND GULF BOULEVARD
Estimated Beach Frontage:5 feet
Number of Parking Spaces: 0 Entrance/Parking Fee $
Access Type: STREET END

DBS ID Number: 076.00
Access Name: ARCHIBALD MEMORIAL PARK
Descriptive Location: MADIERA WAY AND GULF BOULEVARD
Estimated Beach Frontage:500 feet
Number of Parking Spaces: 120 Entrance/Parking Fee $1.00/H
Access Type: PUBLIC PARK

DBS ID Number: 077.00
Access Name: UNNAMED ACCESS
Descriptive Location: BETW 147TH & 148TH AVE, GULF BOULEVARD
Estimated Beach Frontage:8 feet
Number of Parking Spaces: 0 Entrance/Parking Fee $
Management Purpose: Recreation

DBS ID Number: 078.00
Access Name: MADIERA BEACH ACCESS PARK
Descriptive Location: BETW 143RD & 146TH AVE
Estimated Beach Frontage:448 feet
Number of Parking Spaces: 104 Entrance/Parking Fee $1.00/H
Access Type: PUBLIC PARK

DBS ID Number: 079.00
Access Name: TOM & KITTY STUART PARK
Descriptive Location: SOUTH OF 141ST AVE ON GULF BOULEVARD
Estimated Beach Frontage:64 feet
Number of Parking Spaces: 7 Entrance/Parking Fee $1.00/H
Access Type: PUBLIC PARK

DBS ID Number: 080.00
Access Name: 137TH AVENUE
Descriptive Location: 137TH AND GULF BOULEVARD
Estimated Beach Frontage:50 feet
Number of Parking Spaces: 0 Entrance/Parking Fee $
Access Type: STREET END

DBS ID Number: 081.00
Access Name: 136TH AVENUE
Descriptive Location: 136TH AND GULF BOULEVARD
Estimated Beach Frontage:50 feet
Number of Parking Spaces: 9 Entrance/Parking Fee $1.00/H
Access Type: STREET END

DBS ID Number: 082.00
Access Name: 135TH AVENUE
Descriptive Location: 135TH AND GULF BOULEVARD
Estimated Beach Frontage:50 feet
Number of Parking Spaces: 5 Entrance/Parking Fee $1.00/H
Access Type: STREET END

DBS ID Number: 083.00
Access Name: 134TH AVENUE
Descriptive Location: 134TH AND GULF BOULEVARD
Estimated Beach Frontage:50 feet
Number of Parking Spaces: 9 Entrance/Parking Fee $1.00/H
Access Type: STREET END

DBS ID Number: 084.00
Access Name: 133RD AVENUE
Descriptive Location: 133RD AND GULF BOULEVARD
Estimated Beach Frontage:50 feet
Number of Parking Spaces: 5 Entrance/Parking Fee $1.00/H
Access Type: STREET END

DBS ID Number: 085.00
Access Name: 132ND AVENUE
Descriptive Location: 132ND AND GULF BOULEVARD
Estimated Beach Frontage:50 feet
Number of Parking Spaces: 27 Entrance/Parking Fee $1.00/H
Access Type: STREET ND

DBS ID Number: 086.00
Access Name: 131ST AVENUE
Descriptive Location: 131ST AND GULF BOULEVARD
Estimated Beach Frontage:50 feet
Number of Parking Spaces: 7 Entrance/Parking Fee $
Access Type: STREET END

DBS ID Number: 087.00
Access Name: 130TH AVENUE
Descriptive Location: 130TH AND GULF BOULEVARD
Estimated Beach Frontage:50 feet
Number of Parking Spaces: 137 Entrance/Parking Fee $
Access Type: STREET END

DBS ID Number: 088.00
Access Name: JOHN'S PASS
Descriptive Location: 129TH AVENUE AND GULF BOULEVARD
Estimated Beach Frontage:270 feet
Number of Parking Spaces: 127 Entrance/Parking Fee $1.00/H
Access Type: PUBLIC PARK

DBS ID Number: 089.00
Access Name: 127TH AVENUE
Descriptive Location: 127TH AND GULF BOULEVARD
Estimated Beach Frontage:50 feet
Number of Parking Spaces: 8 Entrance/Parking Fee $
Access Type: STREET END

DBS ID Number: 090.00
Access Name: 126TH AVENUE
Descriptive Location: 126TH AVENUE AND GULF BOULEVARD
Estimated Beach Frontage:50 feet
Number of Parking Spaces: 12 Entrance/Parking Fee $1.00/H
Access Type: STREET END

DBS ID Number: 091.00
Access Name: 125TH AVENUE
Descriptive Location: 125TH AVENUE AND GULF BOULEVARD
Estimated Beach Frontage:50 feet
Number of Parking Spaces: 0 Entrance/Parking Fee $
Access Type: STREET END

DBS ID Number: 092.00
Access Name: 124TH AVENUE
Descriptive Location: 124TH AVENUE AND GULF BOULEVARD
Estimated Beach Frontage:50 feet
Number of Parking Spaces: 15 Entrance/Parking Fee $
Access Type: STREET END

DBS ID Number: 093.00
Access Name: 123RD AVENUE
Descriptive Location: 123RD AVENUE AND GULF BOULEVARD
Estimated Beach Frontage:50 feet
Number of Parking Spaces: 0 Entrance/Parking Fee $
Access Type: STREET END

DBS ID Number: 094.00
Access Name: 122ND AVENUE
Descriptive Location: 122ND AVENUE AND GULF BOULEVARD
Estimated Beach Frontage:50 feet
Number of Parking Spaces: 0 Entrance/Parking Fee $
Access Type: STREET END

DBS ID Number: 095.00
Access Name: 121ST AVENUE
Descriptive Location: 121ST AVENUE AND GULF BOULEVARD
Estimated Beach Frontage:50 feet
Number of Parking Spaces: 0 Entrance/Parking Fee $
Access Type: STREET END

DBS ID Number: 096.00
Access Name: 120TH AVENUE
Descriptive Location: 120TH AVENUE AND GULF BOULEVARD
Estimated Beach Frontage:50 feet
Number of Parking Spaces: 0 Entrance/Parking Fee $
Access Type: STREET END

DBS ID Number: 097.00
Access Name: 119TH AVENUE
Descriptive Location: 119TH AVENUE AND GULF BOULEVARD
Estimated Beach Frontage:25 feet
Number of Parking Spaces: 0 Entrance/Parking Fee $
Access Type: STREET END

DBS ID Number: 098.00
Access Name: 11750 GULF BOULEVARD
Descriptive Location: GULF BOULEVARD, NORTH OF 117TH
Estimated Beach Frontage:10 feet
Number of Parking Spaces: 0 Entrance/Parking Fee $
Access Type: PEDESTRIAN WALKWAY

DBS ID Number: 099.00
Access Name: TREASURE ISLAND BEACH
Descriptive Location: GULF BOULEVARD BETWEEN 116TH & 104TH AVE
Estimated Beach Frontage:4600 feet
Number of Parking Spaces: 206 Entrance/Parking Fee $
Access Type: PUBLIC PARK

DBS ID Number: 100.00
Access Name: 103RD AVENUE
Descriptive Location: 103RD AVENUE AND GULF BOULEVARD
Estimated Beach Frontage:50 feet
Number of Parking Spaces: 20 Entrance/Parking Fee $
Access Type: STREET END

DBS ID Number: 101.00
Access Name: 102ND AVENUE
Descriptive Location: 102ND AVENUE AND GULF BOULEVARD
Estimated Beach Frontage:50 feet
Number of Parking Spaces: 14 Entrance/Parking Fee $
Access Type: STREET END

DBS ID Number: 102.00
Access Name: 101ST AVENUE
Descriptive Location: 101ST AVENUE AND GULF BOULEVARD
Estimated Beach Frontage:0 feet
Number of Parking Spaces: 4 Entrance/Parking Fee $
Access Type: STREET END

DBS ID Number: 103.00
Access Name: 9940 GULF BOULEVARD
Descriptive Location: SOUTH OF 100TH AVENUE
Estimated Beach Frontage:0 feet
Number of Parking Spaces: 0 Entrance/Parking Fee $
Access Type: PEDESTRIAN WALKWAY

DBS ID Number: 104.00
Access Name: 99TH AVENUE
Descriptive Location: 99TH AVENUE AND GULF BOULEVARD
Estimated Beach Frontage:60 feet
Number of Parking Spaces: 3 Entrance/Parking Fee $
Access Type: STREET END

DBS ID Number: 105.00
Access Name: 97TH AVENUE
Descriptive Location: 97TH AVENUE AT BLIND PASS ROAD
Estimated Beach Frontage:50 feet
Number of Parking Spaces: 5 Entrance/Parking Fee $
Access Type: STREET END

DBS ID Number: 106.00
Access Name: 3RD AVENUE SOUTH
Descriptive Location: ACROSS FROM 90TH AVENUE ON W GULF BLVD
Estimated Beach Frontage:50 feet
Number of Parking Spaces: 0 Entrance/Parking Fee $
Access Type: STREET END

DBS ID Number: 107.00
Access Name: 88TH AVENUE
Descriptive Location: 88TH AVENUE AND WEST GULF BOULEVARD
Estimated Beach Frontage:0 feet
Number of Parking Spaces: 8 Entrance/Parking Fee $
Access Type: STREET END

DBS ID Number: 108.00
Access Name: 8478 WEST GULF BLVD
Descriptive Location: SOUTH OF BLIND PASS DRIVE
Estimated Beach Frontage:7 feet
Number of Parking Spaces: 0 Entrance/Parking Fee $
Access Type: PEDESTRIAN WALKWAY

DBS ID Number: 109.00
Access Name: 8456 W GULF BLVD
Descriptive Location: BAYSHORE & WEST GULF BOULEVARD
Estimated Beach Frontage:10 feet
Number of Parking Spaces: 0 Entrance/Parking Fee $
Access Type: PEDESTRIAN WALKWAY

DBS ID Number: 110.00
Access Name: 8406 W GULF BLVD
Descriptive Location: NORTH OF 84TH AVENUE
Estimated Beach Frontage:7 feet
Number of Parking Spaces: 0 Entrance/Parking Fee $
Access Type: PEDESTRIAN WALKWAY

DBS ID Number: 111.00
Access Name: CITY PARK
Descriptive Location: BETWEEN 82ND & 81ST AVE. ON W. GULF BLVD
Estimated Beach Frontage:190 feet
Number of Parking Spaces: 36 Entrance/Parking Fee $0.50/H
Access Type: PUBLIC PARK

DBS ID Number: 112.00
Access Name: TREASURE ISLAND PARK
Descriptive Location: W. GULF BLVD. FROM 78TH TO BLIND PASS
Estimated Beach Frontage:2070 feet
Number of Parking Spaces: 55 Entrance/Parking Fee $0.50/H
Access Type: PUBLIC PARK

DBS ID Number: 113.00
Access Name: UPHAM BEACH
Descriptive Location: BEACH PLAZA
Estimated Beach Frontage:781 feet
Number of Parking Spaces: 198 Entrance/Parking Fee $1.00/H
Access Type: PUBLIC PARK

DBS ID Number: 114.00
Access Name: 55TH AVENUE
Descriptive Location: SOUTH OF 55TH AVENUE
Estimated Beach Frontage:6 feet
Number of Parking Spaces: 0 Entrance/Parking Fee $
Access Type: PEDESTRIAN WALKWAY

DBS ID Number: 115.00
Access Name: 52ND AVENUE
Descriptive Location: NORTH OF 52ND AVENUE
Estimated Beach Frontage:50 feet
Number of Parking Spaces: 0 Entrance/Parking Fee $
Access Type: STREET END

DBS ID Number: 116.00
Access Name: 51ST AVENUE
Descriptive Location: NORTH OF 51ST AVENUE
Estimated Beach Frontage:50 feet
Number of Parking Spaces: 7 Entrance/Parking Fee $1.00/H
Access Type: STREET END

DBS ID Number: 117.00
Access Name: WEAVER TRACT
Descriptive Location: NORTH OF 46TH AVENUE
Estimated Beach Frontage:503 feet
Number of Parking Spaces: 230 Entrance/Parking Fee $1.00/H
Access Type: PUBLIC PARK

DBS ID Number: 118.00
Access Name: 44TH AVENUE
Descriptive Location: 44TH AVENUE AND GULF BOULEVARD
Estimated Beach Frontage:6 feet
Number of Parking Spaces: 0 Entrance/Parking Fee $
Access Type: STREET END

DBS ID Number: 119.00
Access Name: 43RD AVENUE
Descriptive Location: PUBLIC WALKWAY S OF 44TH ON GULF BLVD.
Estimated Beach Frontage:0 feet
Number of Parking Spaces: 0 Entrance/Parking Fee $
Access Type: PEDESTRIAN WALKWAY

DBS ID Number: 120.00
Access Name: 37TH AVENUE
Descriptive Location: 37TH AVENUE AND GULF BOULEVARD
Estimated Beach Frontage:50 feet
Number of Parking Spaces: 0 Entrance/Parking Fee $
Access Type: STREET END

DBS ID Number: 121.00
Access Name: 36TH AVENUE
Descriptive Location: 36TH AVENUE AND GULF BOULEVARD
Estimated Beach Frontage:50 feet
Number of Parking Spaces: 0 Entrance/Parking Fee $
Access Type: STREET END

DBS ID Number: 122.00
Access Name: 32ND AVENUE
Descriptive Location: 32ND AVENUE AND PASS A GRILLE WAY
Estimated Beach Frontage:0 feet
Number of Parking Spaces: 0 Entrance/Parking Fee $
Access Type: STREET END

DBS ID Number: 123.00
Access Name: 31ST AVENUE
Descriptive Location: 31ST AVENUE AND PASS A GRILLE WAY
Estimated Beach Frontage:5 feet
Number of Parking Spaces: 0 Entrance/Parking Fee $
Access Type: STREET END

DBS ID Number: 124.00
Access Name: PASS-A-GRILLE BEACH
Descriptive Location: 1ST AVE THROUGH 30TH AVE, ST. PETE BEACH
Estimated Beach Frontage:5400 feet
Number of Parking Spaces: 616 Entrance/Parking Fee $1.00/H
Access Type: STREET END/PUBL PARK

DBS ID Number: 125.00
Access Name: FORT DESOTO PARK
Descriptive Location: MULLET KEY VIA PINELLAS BAYWAY
Estimated Beach Frontage:29040 feet
Number of Parking Spaces: 3458 Entrance/Parking Fee $
Access Type: PUBLIC PARK

BEACHFRONT PROPERTIES UNDER PUBLIC OWNERSHIP
PINELLAS COUNTY

Run Date: 12/30/93
Page: 1

ID# Access Name	Parking/Entry Fee	Parking Available	Handicap Parking	Dune Walkovers	Restrooms	Showers	Potable Water	Picnic Tables	Shelters	Concessions	Lifeguard
001.00 ANCLOTE KEY STATE RECREATION AREA											
002.00 FRED HOWARD PARK		*	*		*	*	*				*
003.00 SUNSET BEACH		*			*	*		*	*	*	
004.00 HONEYMOON ISLAND STATE PARK	*	*	*	*	*	*	*	*	*	*	*
005.00 CALADESI ISLAND STATE PARK	*	*	*	*	*	*	*	*	*	*	*
006.00 JUNIPER STREET											
007.00 LAUREL STREET											
008.00 GARDENIA STREET				*							
009.00 BOHEMIA CIRCLE NORTH				*							
010.00 MANGO STREET				*							
011.00 BOHEMIA CIRCLE SOUTH				*							
012.00 ASTER STREET											

BEACHFRONT PROPERTIES UNDER PUBLIC OWNERSHIP
PINELLAS COUNTY

Run Date: 12/30/93
Page: 2

ID# Access Name	Parking/Entry Fee	Parking Available	Handicap Parking	Dune Walkovers	Restrooms	Showers	Potable Water	Picnic Tables	Shelters	Concessions	Lifeguard
013.00 SOMERSET STREET		*									
014.00 CAMBRIA STREET		*									
015.00 IDLEWILD STREET											
016.00 GLENDALE STREET											
017.00 HEILWOOD STREET											
018.00 CLEARWATER PARK		*	*		*	*	*				*
019.00 AMBLER STREET											
020.00 BAYMONT STREET											
021.00 MANGROVE STREET											*
022.00 PAPAYA STREET	*										
023.00 CLEARWATER MUNICIPAL BEACH	*	*			*	*	*	*		*	*
024.00 SAND KEY COUNTY PARK	*	*	*	*	*	*		*	*		

BEACHFRONT PROPERTIES UNDER PUBLIC OWNERSHIP
PINELLAS COUNTY

Run Date: 12/30/93
Page: 3

ID# Access Name	Parking/Entry Fee	Parking Available	Handicap Parking	Dune Walkovers	Restrooms	Showers	Potable Water	Picnic Tables	Shelters	Concessions	Lifeguard
025.00 MORGAN PARK		*				*		*	*		
026.00 19TH STREET		*									
027.00 12TH STREET		*									
028.00 6TH STREET		*		*							
029.00 28TH AVENUE				*							
030.00 27TH AVENUE				*							
031.00 26TH AVENUE		*		*							
032.00 25TH AVENUE		*		*							
033.00 24TH AVENUE		*	*	*							
034.00 23RD AVE		*		*							
035.00 22ND AVENUE		*		*							
036.00 21ST AVENUE		*		*							

BEACHFRONT PROPERTIES UNDER PUBLIC OWNERSHIP
PINELLAS COUNTY

Run Date: 12/30/93
Page: 4

ID# Access Name	Parking/Entry Fee	Parking Available	Handicap Parking	Dune Walkovers	Restrooms	Showers	Potable Water	Picnic Tables	Shelters	Concessions	Lifeguard
037.00 20TH AVENUE		*		*							
038.00 19TH AVENUE		*		*							
039.00 18TH AND 17TH AVENUE ACCESS		*		*							
040.00 16TH AVENUE		*	*	*							
041.00 15TH AVENUE		*		*							
042.00 12TH AVENUE		*		*							
043.00 10TH AVENUE				*							
044.00 9TH AVENUE				*							
045.00 8TH AVENUE		*		*							
046.00 7TH AVENUE				*							
047.00 6TH AVENUE		*		*							
048.00 5TH AVENUE (HULL AVENUE)				*							

BEACHFRONT PROPERTIES UNDER PUBLIC OWNERSHIP
PINELLAS COUNTY

Run Date: 12/30/93
Page: 5

ID# Access Name	Parking/Entry Fee	Parking Available	Handicap Parking	Dune Walkovers	Restrooms	Showers	Potable Water	Picnic Tables	Shelters	Concessions	Lifeguard
049.00 4TH AVENUE		*		*							
050.00 3RD AVENUE				*							
051.00 2ND AVENUE		*		*							
052.00 1ST AVENUE		*		*							
053.00 CENTRAL AVENUE		*									
054.00 1ST LANE				*							
055.00 202ND AVENUE											
056.00 200TH AVENUE											
057.00 199TH AVENUE			*					*			
058.00 198TH AVENUE				*				*			
059.00 197TH AVENUE											
060.00 196TH AVENUE											

BEACHFRONT PROPERTIES UNDER PUBLIC OWNERSHIP
PINELLAS COUNTY

Run Date: 12/30/93
Page: 6

ID# Access Name	Parking/Entry Fee	Parking Available	Handicap Parking	Dune Walkovers	Restrooms	Showers	Potable Water	Picnic Tables	Shelters	Concessions	Lifeguard
061.00 195TH AVENUE											
062.00 193TH AVENUE								*			
063.00 190TH AVENUE											
064.00 186TH TERRACE								*			
065.00 REDINGTON SHORES COUNTY PARK		*	*	*	*	*	*		*		
066.00 17140 GULF BOULEVARD											
067.00 17100 GULF BOULEVARD											
068.00 17006 GULF BOULEVARD											
069.00 163RD AVENUE											
070.00 162ND AVENUE											
071.00 DONALD MOON PARK		*	*								
072.00 158TH AVENUE											

BEACHFRONT PROPERTIES UNDER PUBLIC OWNERSHIP
PINELLAS COUNTY

Run Date: 12/30/93
Page: 7

ID# Access Name	Parking/Entry Fee	Parking Available	Handicap Parking	Dune Walkovers	Restrooms	Showers	Potable Water	Picnic Tables	Shelters	Concessions	Lifeguard
073.00 157TH AVENUE						*					
074.00 155TH AVENUE											
075.00 154TH AVENUE											
076.00 ARCHIBALD MEMORIAL PARK	*	*	*		*	*		*	*	*	
077.00 UNNAMED ACCESS											
078.00 MADIERA BEACH ACCESS PARK	*	*	*	*	*	*				*	
079.00 TOM & KITTY STUART PARK	*	*	*	*		*		*	*		
080.00 137TH AVENUE											
081.00 136TH AVENUE	*	*		*							
082.00 135TH AVENUE	*	*		*							
083.00 134TH AVENUE	*	*		*							
084.00 133RD AVENUE	*	*		*							

BEACHFRONT PROPERTIES UNDER PUBLIC OWNERSHIP
PINELLAS COUNTY

Run Date: 12/30/93
Page: 8

ID# Access Name	Parking/Entry Fee	Parking Available	Handicap Parking	Dune Walkovers	Restrooms	Showers	Potable Water	Picnic Tables	Shelters	Concessions	Lifeguard
085.00 132ND AVENUE	*	*	*	*							
086.00 131ST AVENUE		*		*							
087.00 130TH AVENUE		*	*	*							
088.00 JOHN'S PASS	*	*	*	*				*	*		
089.00 127TH AVENUE		*									
090.00 126TH AVENUE	*	*	*								
091.00 125TH AVENUE											
092.00 124TH AVENUE		*		*							
093.00 123RD AVENUE				*							
094.00 122ND AVENUE											
095.00 121ST AVENUE				*							
096.00 120TH AVENUE			*	*						*	

BEACHFRONT PROPERTIES UNDER PUBLIC OWNERSHIP
PINELLAS COUNTY

Run Date: 12/30/93
Page: 9

ID# Access Name	Parking/Entry Fee	Parking Available	Handicap Parking	Dune Walkovers	Restrooms	Showers	Potable water	Picnic Tables	Shelters	Concessions	Lifeguard
097.00 119TH AVENUE										*	
098.00 11750 GULF BOULEVARD										*	
099.00 TREASURE ISLAND BEACH		*	*	*	*	*			*	*	
100.00 103RD AVENUE		*	*	*							
101.00 102ND AVENUE		*									
102.00 101ST AVENUE		*									
103.00 9940 GULF BOULEVARD											
104.00 99TH AVENUE		*									
105.00 97TH AVENUE		*									
106.00 3RD AVENUE SOUTH											
107.00 88TH AVENUE		*	*					*			
108.00 8478 WEST GULF BLVD											

BEACHFRONT PROPERTIES UNDER PUBLIC OWNERSHIP
PINELLAS COUNTY

Run Date: 12/30/93
Page: 10

ID# Access Name	Parking/Entry Fee	Parking Available	Handicap Parking	Dune Walkovers	Restrooms	Showers	Potable Water	Picnic Tables	Shelters	Concessions	Lifeguard
109.00 8456 W GULF BLVD											
110.00 8406 W GULF BLVD											
111.00 CITY PARK	*	*	*	*				*			
112.00 TREASURE ISLAND PARK	*	*	*	*							
113.00 UPHAM BEACH	*	*	*	*	*	*	*			*	
114.00 55TH AVENUE											
115.00 52ND AVENUE				*							
116.00 51ST AVENUE	*	*		*							
117.00 WEAVER TRACT	*	*	*	*	*		*				
118.00 44TH AVENUE											
119.00 43RD AVENUE				*							
120.00 37TH AVENUE											

BEACHFRONT PROPERTIES UNDER PUBLIC OWNERSHIP
PINELLAS COUNTY

Run Date: 12/30/93
Page: 11

ID# Access Name	Parking/Entry Fee	Parking Available	Handicap Parking	Dune Walkovers	Restrooms	Showers	Potable Water	Picnic Tables	Shelters	Concessions	Lifeguard
121.00 36TH AVENUE											
122.00 32ND AVENUE											
123.00 31ST AVENUE											
124.00 PASS-A-GRILLE BEACH	*	*	*	*	*	*	*			*	
125.00 FORT DESOTO PARK		*			*	*	*	*	*	*	

BEACHFRONT PROPERTIES UNDER PUBLIC OWNERSHIP
PASCO COUNTY

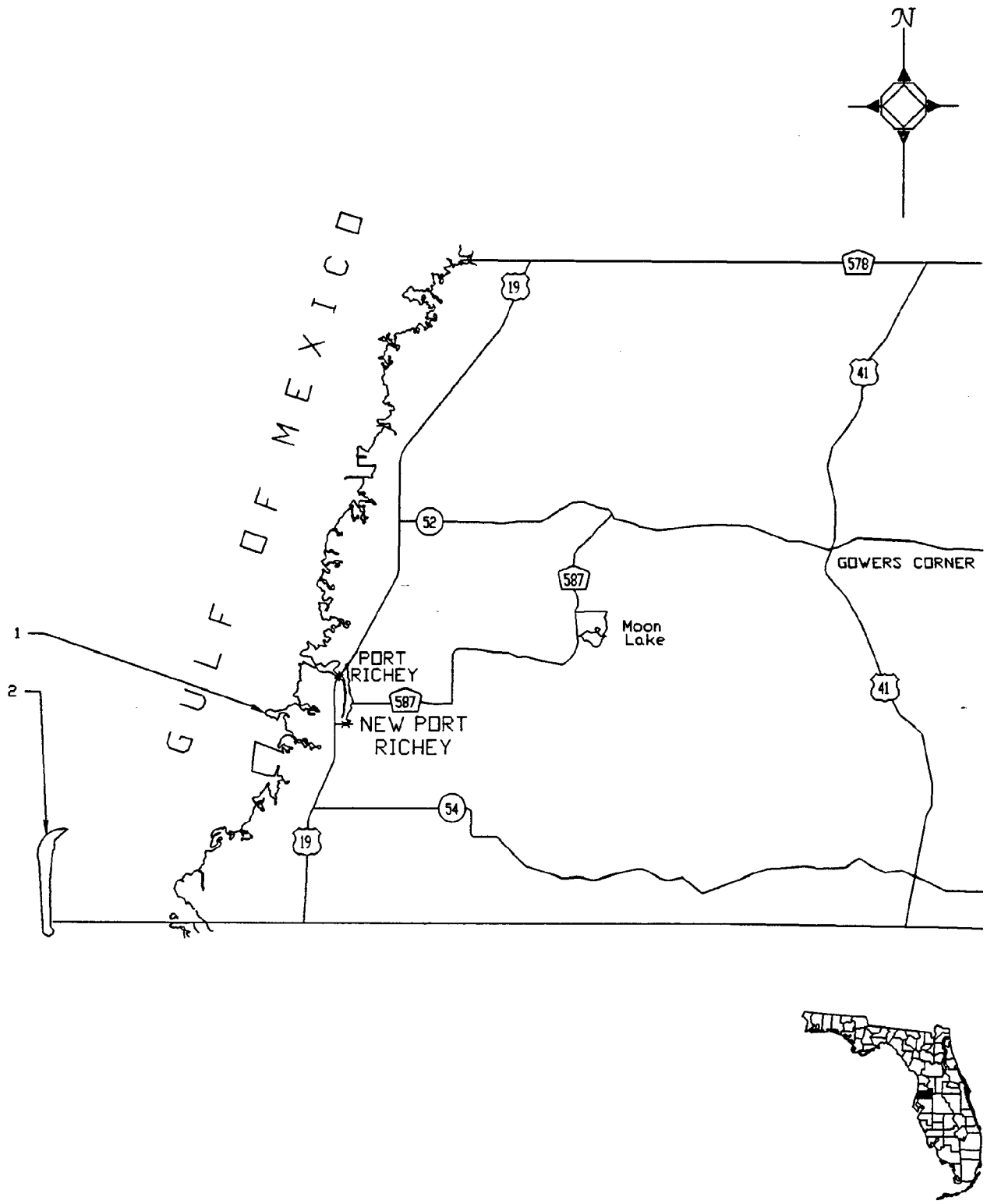

COPYRIGHT FOR THIS MAP IS OWNED BY THE STATE OF FLORIDA, DEPARTMENT OF STATE FOR THE DEPARTMENT OF TRANSPORTATION, STATE TOPOGRAPHIC OFFICE.

BEACHFRONT PROPERTIES UNDER PUBLIC OWNERSHIP
PASCO COUNTY

DBS ID Number: 001.00
Access Name: HUDSON BEACH
Descriptive Location: COUNTY ROAD 595A
Estimated Beach Frontage:910 feet
Number of Parking Spaces: 189 Entrance/Parking Fee $
Access Type: PUBLIC PARK

DBS ID Number: 002.00
Access Name: NEW PORT RICHEY BEACH
Descriptive Location: GREEN KEY ROAD
Estimated Beach Frontage:360 feet
Number of Parking Spaces: 103 Entrance/Parking Fee $
Access Type: PUBLIC PARK

DBS ID Number: 003.00
Access Name: ANCLOTE KEY STATE PRESERVE
Descriptive Location: ANCLOTE KEY - PASCO COUNTY AREA
Estimated Beach Frontage:19810 feet
Number of Parking Spaces: 0 Entrance/Parking Fee $
Access Type: PUBLIC PARK

BEACHFRONT PROPERTIES UNDER PUBLIC OWNERSHIP
PASCO COUNTY

Run Date: 12/30/93
Page: 1

ID# Access Name	Parking/Entry Fee	Parking Available	Handicap Parking	Dune Walkovers	Restrooms	Showers	Potable water	Picnic Tables	Shelters	Concessions	Lifeguard
001.00 HUDSON BEACH		*	*		*	*	*	*	*		*
002.00 NEW PORT RICHEY BEACH		*	*		*	*	*	*	*		
003.00 ANCLOTE KEY STATE PRESERVE											

BEACHFRONT PROPERTIES UNDER PUBLIC OWNERSHIP
HERNANDO COUNTY

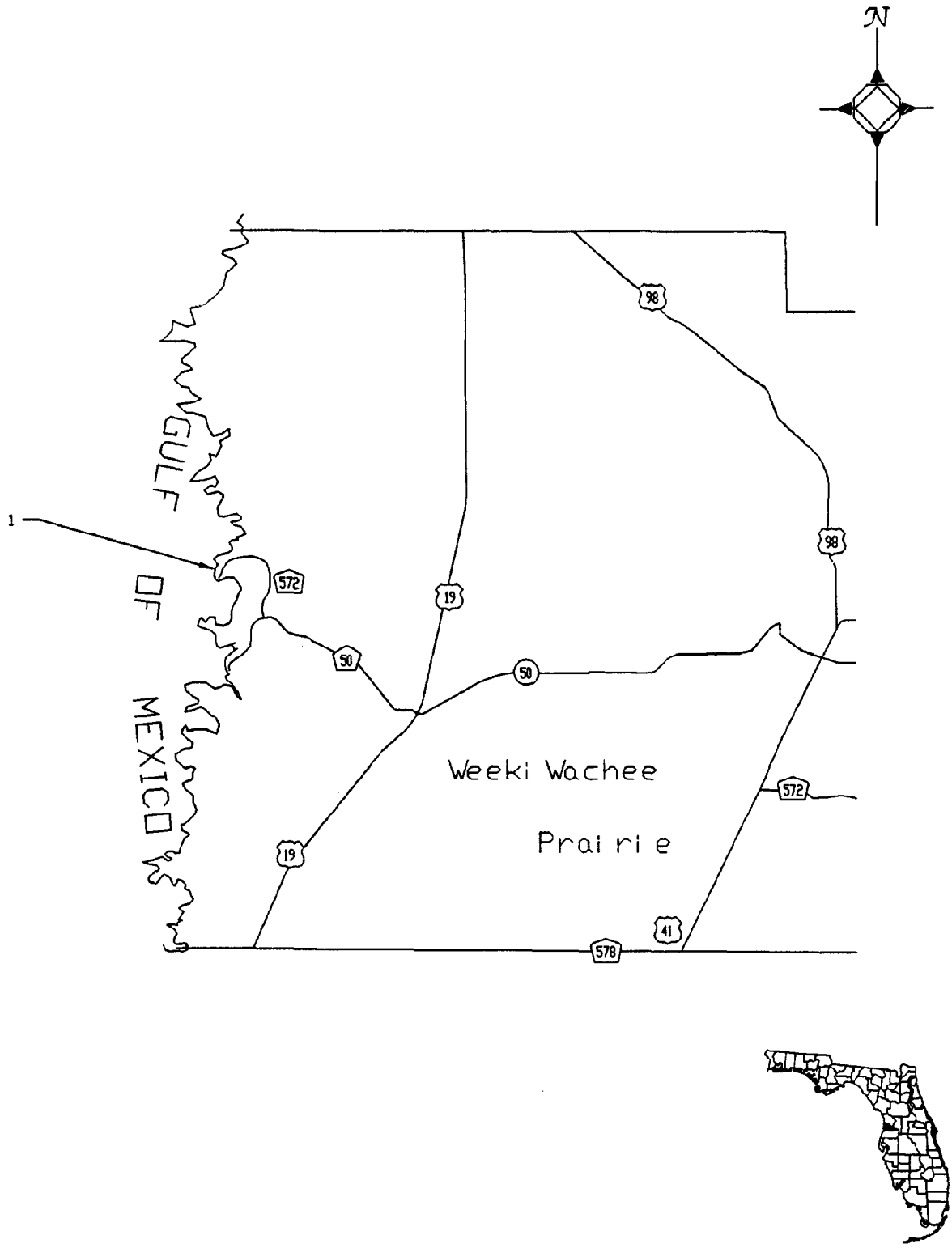

COPYRIGHT FOR THIS MAP IS OWNED BY THE STATE OF FLORIDA, DEPARTMENT OF STATE FOR THE DEPARTMENT OF TRANSPORTATION, STATE TOPOGRAPHIC OFFICE.

BEACHFRONT PROPERTIES UNDER PUBLIC OWNERSHIP
HERNANDO COUNTY

DBS ID Number: 001.00
Access Name: PINE ISLAND BEACH
Descriptive Location: END OF COUNTY ROAD 595
Estimated Beach Frontage:4400 feet
Number of Parking Spaces: 57 Entrance/Parking Fee $
Access Type: PUBLIC PARK

BEACHFRONT PROPERTIES UNDER PUBLIC OWNERSHIP
HERNANDO COUNTY

Run Date: 12/30/93
Page: 1

ID# Access Name	Parking/Entry Fee	Parking Available	Handicap Parking	Dune Walkovers	Restrooms	Showers	Potable Water	Picnic Tables	Shelters	Concessions	Lifeguard
001.00 PINE ISLAND BEACH		*	*		*	*	*	*	*	*	

BEACHFRONT PROPERTIES UNDER PUBLIC OWNERSHIP
CITRUS COUNTY

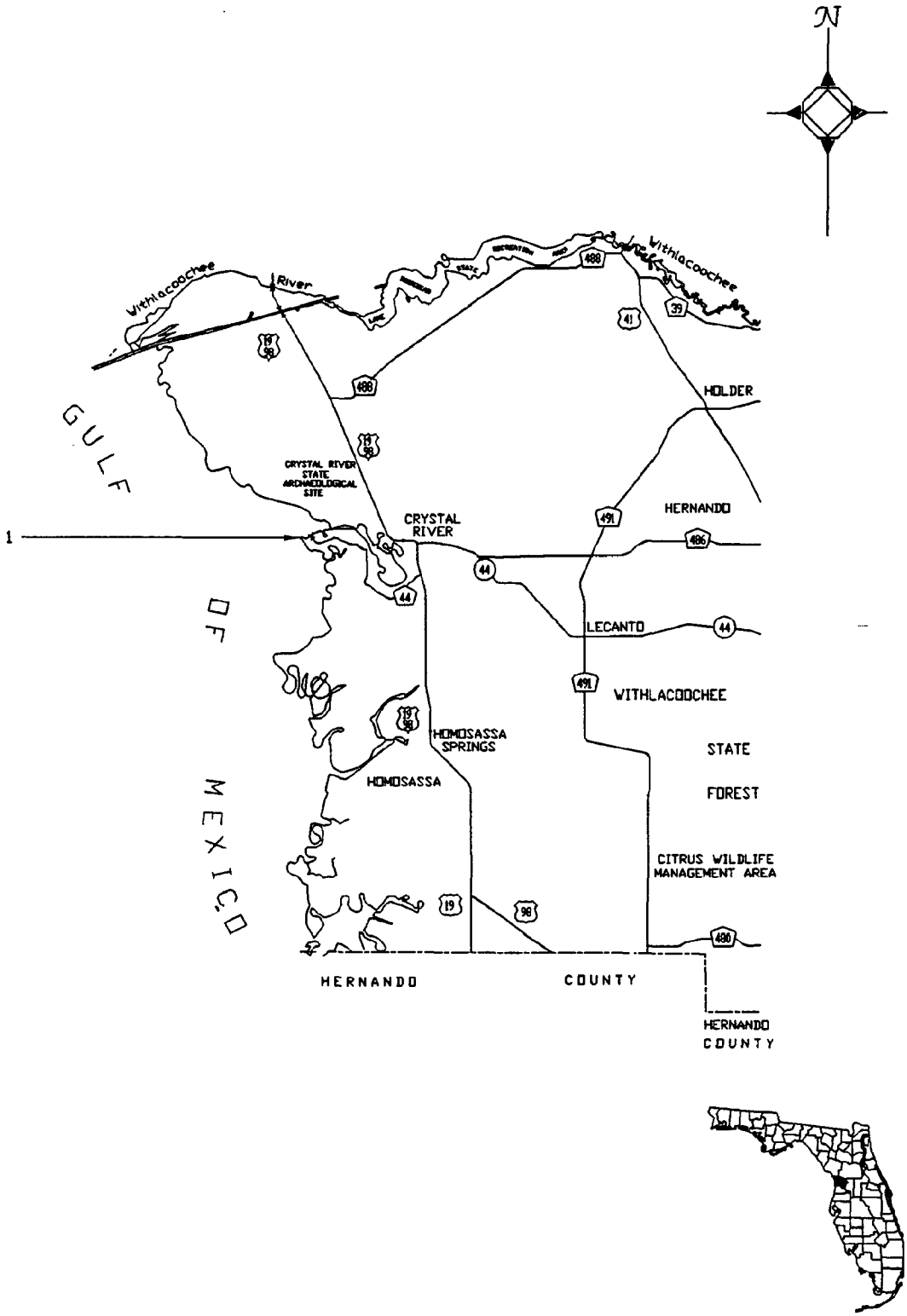

COPYRIGHT FOR THIS MAP IS OWNED BY THE STATE OF FLORIDA, DEPARTMENT OF STATE FOR THE DEPARTMENT OF TRANSPORTATION, STATE TOPOGRAPHIC OFFICE.

BEACHFRONT PROPERTIES UNDER PUBLIC OWNERSHIP
CITRUS COUNTY

DBS ID Number: 001.00
Access Name: FORT ISLAND BEACH
Descriptive Location: END OF W44/KINGS BAY HIGHWAY
Estimated Beach Frontage:1000 feet
Number of Parking Spaces: 56 Entrance/Parking Fee $
Access Type: PUBLIC PARK

BEACHFRONT PROPERTIES UNDER PUBLIC OWNERSHIP
CITRUS COUNTY

Run Date: 12/30/93
Page: 1

ID# Access Name	Parking/Entry Fee	Parking Available	Handicap Parking	Dune Walkovers	Restrooms	Showers	Potable Water	Picnic Tables	Shelters	Concessions	Lifeguard
001.00 FORT ISLAND BEACH		*	*		*	*		*	*		*

BEACHFRONT PROPERTIES UNDER PUBLIC OWNERSHIP
LEVY COUNTY

COPYRIGHT FOR THIS MAP IS OWNED BY THE STATE OF FLORIDA, DEPARTMENT OF STATE FOR THE DEPARTMENT OF TRANSPORTATION, STATE TOPOGRAPHIC OFFICE.

BEACHFRONT PROPERTIES UNDER PUBLIC OWNERSHIP
LEVY COUNTY

DBS ID Number: 001.00
Access Name: CEDAR KEY NATIONAL WILDLIFE REFUGE
Descriptive Location: SEAHORSE KEY, SNAKE KEY, NORTH KEY
Estimated Beach Frontage:10560 feet
Number of Parking Spaces: 0 Entrance/Parking Fee $
Management Purpose:

DBS ID Number: 002.00
Access Name: CEDAR KEY PUBLIC BEACH
Descriptive Location: SECOND STREET AND A STREET
Estimated Beach Frontage:390 feet
Number of Parking Spaces: 52 Entrance/Parking Fee $
Access Type: PUBLIC PARK

BEACHFRONT PROPERTIES UNDER PUBLIC OWNERSHIP
LEVY COUNTY

Run Date: 12/30/93
Page: 1

ID# Access Name	Parking/Entry Fee	Parking Available	Handicap Parking	Dune Walkovers	Restrooms	Showers	Potable Water	Picnic Tables	Shelters	Concessions	Lifeguard
001.00 CEDAR KEY NATIONAL WILDLIFE REFUGE											
002.00 CEDAR KEY PUBLIC BEACH		*			*	*	*	*	*		

BEACHFRONT PROPERTIES UNDER PUBLIC OWNERSHIP
TAYLOR COUNTY

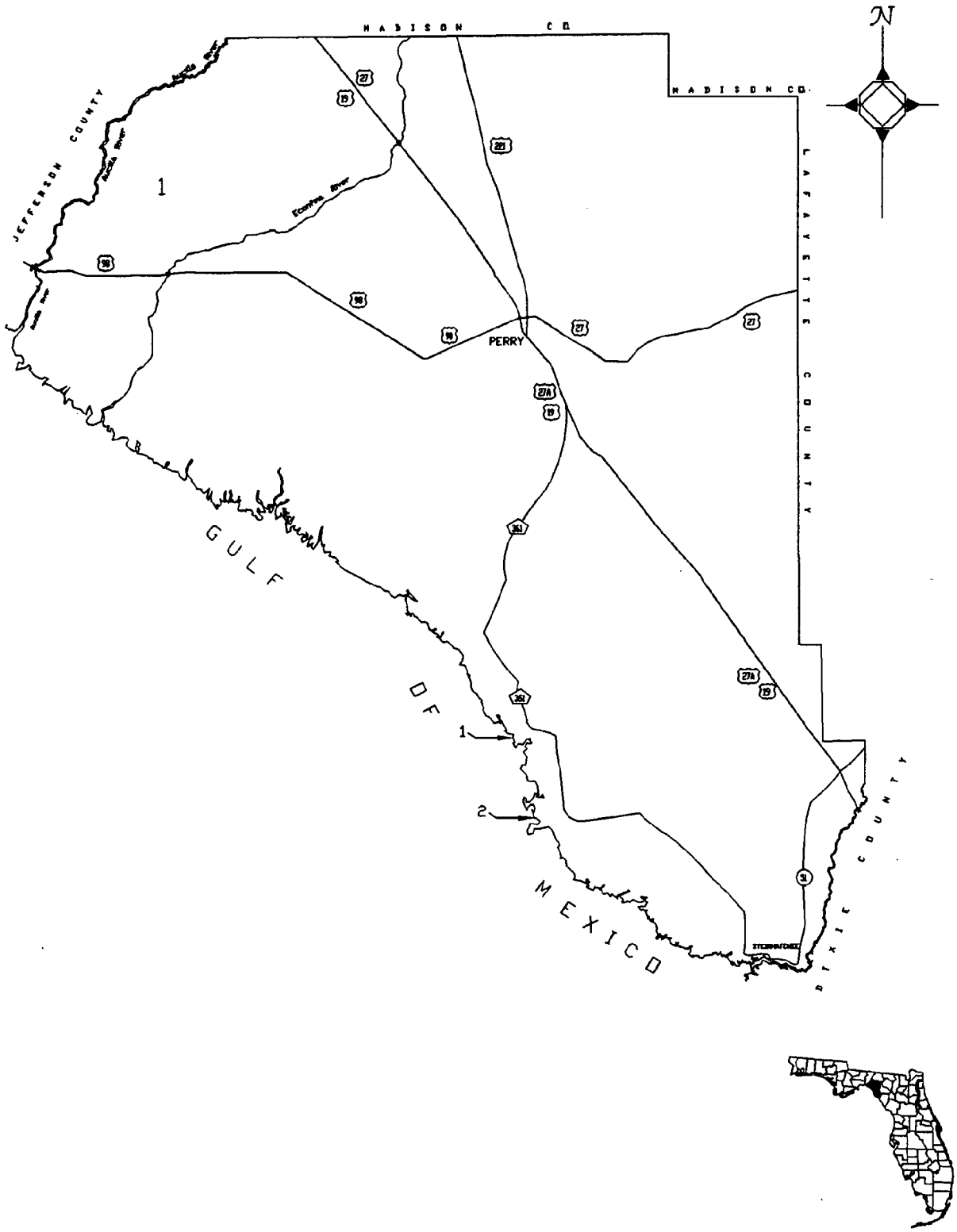

COPYRIGHT FOR THIS MAP IS OWNED BY THE STATE OF FLORIDA, DEPARTMENT OF STATE FOR THE DEPARTMENT OF TRANSPORTATION, STATE TOPOGRAPHIC OFFICE.

BEACHFRONT PROPERTIES UNDER PUBLIC OWNERSHIP
TAYLOR COUNTY

DBS ID Number: 001.00
Access Name: KEATON BEACH
Descriptive Location: COUNTY ROAD 361
Estimated Beach Frontage:300 feet
Number of Parking Spaces: 40 Entrance/Parking Fee $
Access Type: PUBLIC PARK

DBS ID Number: 002.00
Access Name: HAGEN BEACH, SPONGE POINT, PINEY POINT
Descriptive Location: HAGEN COVE ROAD, OFF COUNTY ROAD 361
Estimated Beach Frontage:3200 feet
Number of Parking Spaces: 24 Entrance/Parking Fee $
Access Type: PUBLIC PARK

BEACHFRONT PROPERTIES UNDER PUBLIC OWNERSHIP
TAYLOR COUNTY

Run Date: 12/30/93
Page: 1

ID# Access Name	Parking/Entry Fee	Parking Available	Handicap Parking	Dune Walkovers	Restrooms	Showers	Potable Water	Picnic Tables	Shelters	Concessions	Lifeguard
001.00 KEATON BEACH		*			*		*	*	*		
002.00 HAGEN BEACH, SPONGE POINT, PINEY P		*			*			*	*		

BEACHFRONT PROPERTIES UNDER PUBLIC OWNERSHIP
WAKULLA COUNTY

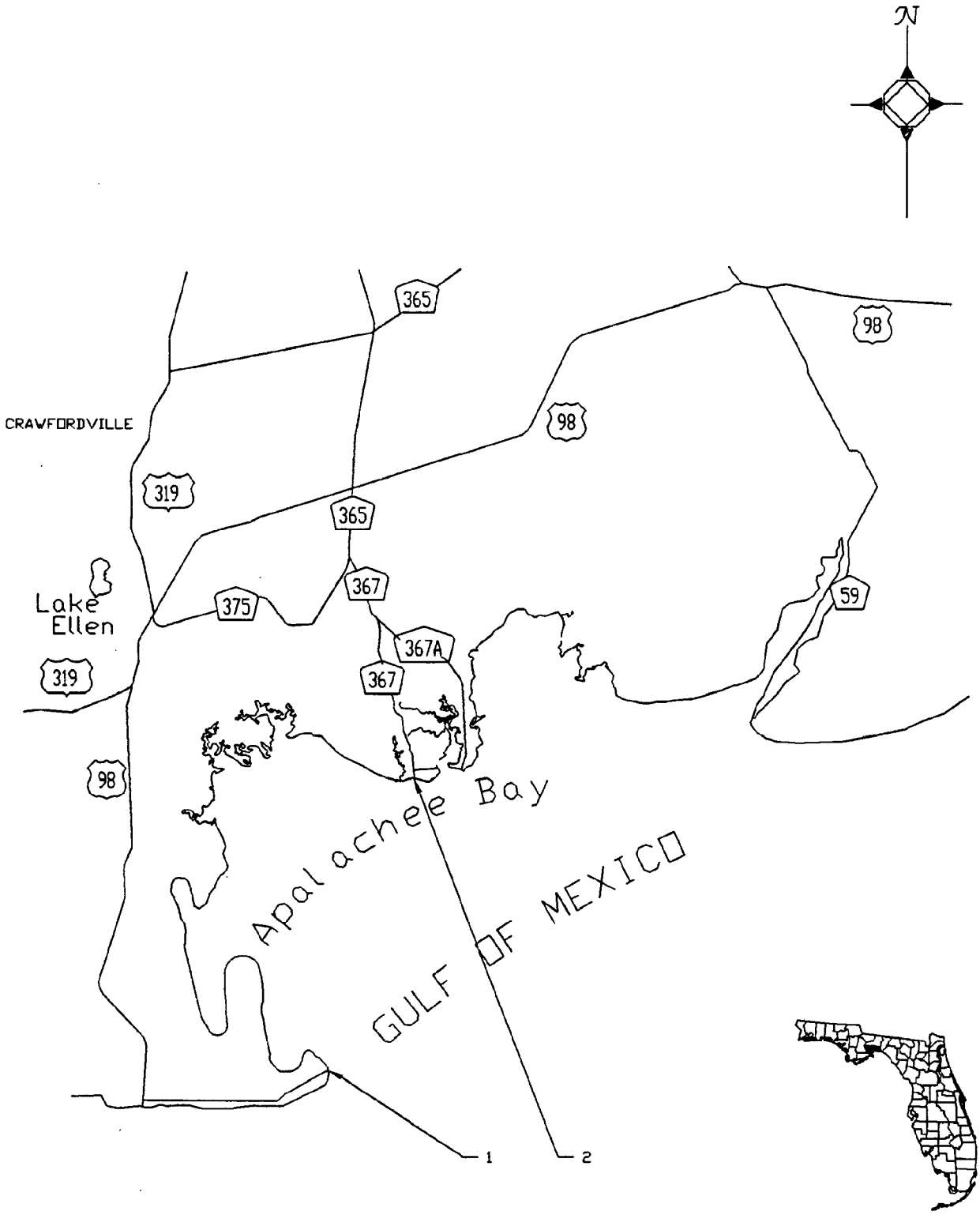

COPYRIGHT FOR THIS MAP IS OWNED BY THE STATE OF FLORIDA, DEPARTMENT OF STATE FOR THE DEPARTMENT OF TRANSPORTATION, STATE TOPOGRAPHIC OFFICE.

BEACHFRONT PROPERTIES UNDER PUBLIC OWNERSHIP
WAKULLA COUNTY

DBS ID Number: 001.00
Access Name: MASHES SAND PARK ACCESS
Descriptive Location: COUNTY ROAD 372
Estimated Beach Frontage:3600 feet
Number of Parking Spaces: 80 Entrance/Parking Fee $0.50/P 0.50/
Access Type: PUBLIC PARK

DBS ID Number: 002.00
Access Name: SHELL POINT ROAD STREET END BEACH
Descriptive Location: SHELL POINT ROAD (CR367)
Estimated Beach Frontage:40 feet
Number of Parking Spaces: 4 Entrance/Parking Fee $
Access Type: STREET END

BEACHFRONT PROPERTIES UNDER PUBLIC OWNERSHIP
WAKULLA COUNTY

Run Date: 12/30/93
Page: 1

ID# Access Name	Parking/Entry Fee	Parking Available	Handicap Parking	Dune Walkovers	Restrooms	Showers	Potable Water	Picnic Tables	Shelters	Concessions	Lifeguard
001.00 MASHES SAND PARK ACCESS	*	*	*		*	*	*	*	*		
002.00 SHELL POINT ROAD STREET END BEACH		*									

BEACHFRONT PROPERTIES UNDER PUBLIC OWNERSHIP
FRANKLIN COUNTY

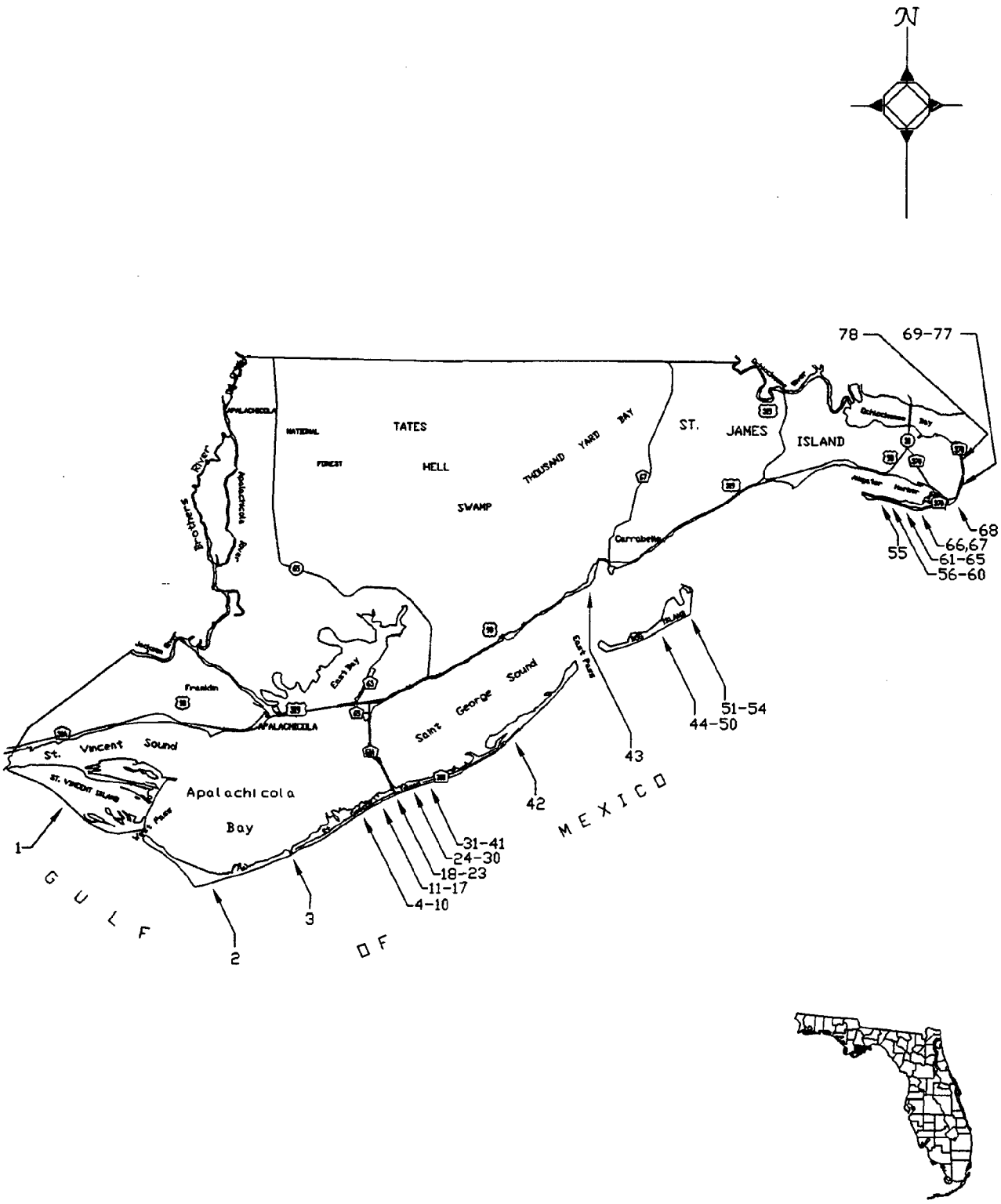

COPYRIGHT FOR THIS MAP IS OWNED BY THE STATE OF FLORIDA, DEPARTMENT OF STATE FOR THE DEPARTMENT OF TRANSPORTATION, STATE TOPOGRAPHIC OFFICE.

BEACHFRONT PROPERTIES UNDER PUBLIC OWNERSHIP
FRANKLIN COUNTY

DBS ID Number: 001.00
Access Name: ST. VINCENT NATIONAL WILDLIFE REFUGE
Descriptive Location: ST. VINCENT ISLAND
Estimated Beach Frontage:45936 feet
Number of Parking Spaces: 0 Entrance/Parking Fee $
Access Type: PUBLIC PARK

DBS ID Number: 002.00
Access Name: CAPE ST. GEORGE STATE PRESERVE
Descriptive Location: CAPE ST. GEORGE
Estimated Beach Frontage:47520 feet
Number of Parking Spaces: 0 Entrance/Parking Fee $
Access Type: PUBLIC PARK

DBS ID Number: 003.00
Access Name: BOB SIKES CUT
Descriptive Location: EAS AND WEST SIDES OF BOB SIKES CUT
Estimated Beach Frontage:1040 feet
Number of Parking Spaces: 0 Entrance/Parking Fee $
Access Type: JETTY

DBS ID Number: 004.00
Access Name: 12TH STREET WEST BEACH ACCESS
Descriptive Location: 12TH STREET WEST AND GORRIE DRIVE
Estimated Beach Frontage:75 feet
Number of Parking Spaces: 0 Entrance/Parking Fee $
Access Type: STREET END

DBS ID Number: 005.00
Access Name: BLOCK E ACCESS SITES
Descriptive Location: 9 8' WALKWAYS BETW 12TH ST AND 11TH ST
Estimated Beach Frontage:72 feet
Number of Parking Spaces: 0 Entrance/Parking Fee $
Access Type: PEDESTRIAN WALKWAYS

DBS ID Number: 006.00
Access Name: 11TH STREET WEST BEACH ACCESS
Descriptive Location: 11TH STREET WEST AND GORRIE DRIVE
Estimated Beach Frontage:100 feet
Number of Parking Spaces: 0 Entrance/Parking Fee $
Access Type: STREET END

DBS ID Number: 007.00
Access Name: BLOCK D ACCESS SITES
Descriptive Location: 9 8' WALKWAYS BETW 11TH ST AND 10TH ST
Estimated Beach Frontage:72 feet
Number of Parking Spaces: 0 Entrance/Parking Fee $
Access Type: PEDESTRIAN WALKWAYS

DBS ID Number: 008.00
Access Name: 10TH ST W BEACH ACCESS
Descriptive Location: 10TH STREET WEST AND GORRIE DRIVE
Estimated Beach Frontage:100 feet
Number of Parking Spaces: 0 Entrance/Parking Fee $
Access Type: STREET END

DBS ID Number: 009.00
Access Name: BLOCK C ACCESS SITES
Descriptive Location: 9 8'WALKWAYS BETW 10TH ST AND 9TH ST W
Estimated Beach Frontage:72 feet
Number of Parking Spaces: 0 Entrance/Parking Fee $
Access Type: PEDESTRIAN WALKWAYS

DBS ID Number: 010.00
Access Name: 9TH ST W BEACH ACCESS
Descriptive Location: 9TH STREET WEST AND GORRIE DRIVE
Estimated Beach Frontage:100 feet
Number of Parking Spaces: 0 Entrance/Parking Fee $
Access Type: STREET END

DBS ID Number: 011.00
Access Name: BLOCK B ACCESS SITES
Descriptive Location: 9 8' WALKWAYS BETW 9TH AND 8TH ST W
Estimated Beach Frontage:72 feet
Number of Parking Spaces: 0 Entrance/Parking Fee $
Access Type: PEDESTRIAN WALKWAYS

DBS ID Number: 012.00
Access Name: 8TH STREET WEST BEACH ACCESS
Descriptive Location: 8TH STREET WEST AND GORRIE DRIVE
Estimated Beach Frontage:100 feet
Number of Parking Spaces: 0 Entrance/Parking Fee $
Access Type: STREET END

DBS ID Number: 013.00
Access Name: BLOCK A ACCESS SITES
Descriptive Location: 9 8' WALKWAYS BETW 8TH AND 7TH ST W
Estimated Beach Frontage:72 feet
Number of Parking Spaces: 0 Entrance/Parking Fee $
Access Type: PEDESTRIAN WALKWAYS

DBS ID Number: 014.00
Access Name: 7TH STREET WEST BEACH ACCESS
Descriptive Location: 7TH STREET WEST AND GORRIE DRIVE
Estimated Beach Frontage:100 feet
Number of Parking Spaces: 0 Entrance/Parking Fee $
Access Type: STREET END

DBS ID Number: 015.00
Access Name: 6TH STREET WEST BEACH ACCESS
Descriptive Location: 6TH STREET WEST AND GORRIE DRIVE
Estimated Beach Frontage:100 feet
Number of Parking Spaces: 0 Entrance/Parking Fee $
Access Type: STREET END

DBS ID Number: 016.00
Access Name: BLOCK 26 ACCESS SITES
Descriptive Location: 6 8' WALKWAYS BETWEEN 7TH & 6TH ST W
Estimated Beach Frontage:48 feet
Number of Parking Spaces: 0 Entrance/Parking Fee $
Access Type: PEDESTRIAN WALKWAYS

DBS ID Number: 017.00
Access Name: BLOCK 19 ACCESS SITES
Descriptive Location: 9 8' WALKWAYS BETW 6TH AND 5TH ST W
Estimated Beach Frontage:72 feet
Number of Parking Spaces: 0 Entrance/Parking Fee $
Access Type: PEDESTRIAN WALKWAYS

DBS ID Number: 018.00
Access Name: 5TH STREET WEST BEACH ACCESS
Descriptive Location: 5TH STREET WEST AND GORRIE DRIVE
Estimated Beach Frontage:100 feet
Number of Parking Spaces: 0 Entrance/Parking Fee $
Access Type: STREET END

DBS ID Number: 019.00
Access Name: BLOCK 18 ACCESS SITES
Descriptive Location: 9 8' WALKWAYS BETW 5TH & 4TH ST W
Estimated Beach Frontage:72 feet
Number of Parking Spaces: 0 Entrance/Parking Fee $
Access Type: PEDESTRIAN WALKWAYS

DBS ID Number: 020.00
Access Name: 4TH STREET WEST BEACH ACCESS
Descriptive Location: 4TH STREET WEST AND GORRIE DRIVE
Estimated Beach Frontage:100 feet
Number of Parking Spaces: 0 Entrance/Parking Fee $
Access Type: STREET END

DBS ID Number: 021.00
Access Name: BLOCK 11 ACCESS SITES
Descriptive Location: 4 8'WALKWAYS BETWEEN 4TH AND 3RD ST W
Estimated Beach Frontage:32 feet
Number of Parking Spaces: 0 Entrance/Parking Fee $
Access Type: PEDESTRIAN WALKWAYS

DBS ID Number: 022.00
Access Name: 3RD STREET W BEACH ACCESS
Descriptive Location: 3RD STREET WEST AND GORRIE DRIVE
Estimated Beach Frontage:45 feet
Number of Parking Spaces: 0 Entrance/Parking Fee $
Access Type: STREET END

DBS ID Number: 023.00
Access Name: FRANKLIN BLVD PUBLIC RECREATION AREA
Descriptive Location: FRANKLIN BOULEVARD AND GORRIE DRIVE
Estimated Beach Frontage:500 feet
Number of Parking Spaces: 27 Entrance/Parking Fee $
Access Type: PUBLIC PARK

DBS ID Number: 024.00
Access Name: 3RD STREET EAST BEACH ACCESS
Descriptive Location: 3RD STREET EAST AND GORRIE DRIVE
Estimated Beach Frontage:45 feet
Number of Parking Spaces: 0 Entrance/Parking Fee $
Access Type: STREET END

DBS ID Number: 025.00
Access Name: BLOCK 11 ACCESS SITES
Descriptive Location: 4 8′ WALKWAYS BETW 3RD AND 4TH ST E
Estimated Beach Frontage:32 feet
Number of Parking Spaces: 0 Entrance/Parking Fee $
Access Type: PEDESTRIAN WALKWAYS

DBS ID Number: 026.00
Access Name: 4TH STREET EAST BEACH ACCESS
Descriptive Location: 4TH STREET EAST AND GORRIE DRIVE
Estimated Beach Frontage:100 feet
Number of Parking Spaces: 0 Entrance/Parking Fee $
Access Type: STREET END

DBS ID Number: 027.00
Access Name: BLOCK 18 ACCESS SITES
Descriptive Location: 9 8′ WALKWAYS BETW 4TH AND 5TH STS EAST
Estimated Beach Frontage:72 feet
Number of Parking Spaces: 0 Entrance/Parking Fee $
Access Type: PEDESTRIAN WALKWAYS

DBS ID Number: 028.00
Access Name: 5TH ST EAST BEACH ACCESS
Descriptive Location: 5TH STREET EAST AND GORRIE DRIVE
Estimated Beach Frontage:100 feet
Number of Parking Spaces: 0 Entrance/Parking Fee $
Access Type: STREET END

DBS ID Number: 029.00
Access Name: BLOCK 12 ACCESS SITES
Descriptive Location: 8 8' WALKWAYS BETW 5TH & 6TH STS EAST
Estimated Beach Frontage:64 feet
Number of Parking Spaces: 0 Entrance/Parking Fee $
Access Type: PEDESTRIAN WALKWAYS

DBS ID Number: 030.00
Access Name: 6TH STREET EAST BEACH ACCESS
Descriptive Location: 6TH STREET EAST AND GORRIE DRIVE
Estimated Beach Frontage:100 feet
Number of Parking Spaces: 0 Entrance/Parking Fee $
Access Type: STREET END

DBS ID Number: 031.00
Access Name: BLOCK A ACCESS SITES
Descriptive Location: 9 8' WALKWAYS BETW 6TH & 7TH STREETS E
Estimated Beach Frontage:72 feet
Number of Parking Spaces: 0 Entrance/Parking Fee $
Access Type: PEDESTRIAN WALKWAYS

DBS ID Number: 032.00
Access Name: 7TH ST E BEACH ACCESS
Descriptive Location: 7TH STREET EAST AND GORRIE DRIVE
Estimated Beach Frontage:100 feet
Number of Parking Spaces: 0 Entrance/Parking Fee $
Access Type: STREET END

DBS ID Number: 033.00
Access Name: BLOCK B EAST ACCESS SITES
Descriptive Location: 9 8' WALKWAYS BETW 7TH & 8TH STREETS E
Estimated Beach Frontage:72 feet
Number of Parking Spaces: 0 Entrance/Parking Fee $
Access Type: PEDESTRIAN WALKWAYS

DBS ID Number: 034.00
Access Name: 8TH STREET EAST BEACH ACCESS
Descriptive Location: 8TH STREET EAST AND GORRIE DRIVE
Estimated Beach Frontage:100 feet
Number of Parking Spaces: 0 Entrance/Parking Fee $
Access Type: STREET END

DBS ID Number: 035.00
Access Name: BLOCK C EAST ACCESS SITES
Descriptive Location: 9 8' WALKWAYS BETW 8TH & 9TH STS E
Estimated Beach Frontage:72 feet
Number of Parking Spaces: 0 Entrance/Parking Fee $
Access Type: PEDESTRIAN WALKWAYS

DBS ID Number: 036.00
Access Name: 9TH STREET EAST BEACH ACCESS
Descriptive Location: 9TH STREET EAST AND GORRIE DRIVE
Estimated Beach Frontage:100 feet
Number of Parking Spaces: 0 Entrance/Parking Fee $
Access Type: STREET END

DBS ID Number: 037.00
Access Name: BLOCK D EAST ACCESS SITES
Descriptive Location: 9 8' WALKWAYS BETW 9TH AND 10TH STS EAST
Estimated Beach Frontage:72 feet
Number of Parking Spaces: 0 Entrance/Parking Fee $
Access Type: PEDESTRIAN WALKWAYS

DBS ID Number: 038.00
Access Name: 10TH ST EAST BEACH ACCESS
Descriptive Location: 10TH STREET EAST AND GORRIE DRIVE
Estimated Beach Frontage:100 feet
Number of Parking Spaces: 0 Entrance/Parking Fee $
Access Type: STREET END

DBS ID Number: 039.00
Access Name: BLOCK E EAST ACCESS SITES
Descriptive Location: 9 8' WALKWAYS BETW 10TH & 11TH ST E
Estimated Beach Frontage:72 feet
Number of Parking Spaces: 0 Entrance/Parking Fee $
Access Type: PEDESTRIAN WALKWAYS

DBS ID Number: 040.00
Access Name: 11TH STREET EAST BEACH ACCESS
Descriptive Location: 11TH STREET EAST AND GORRIE DRIVE
Estimated Beach Frontage:100 feet
Number of Parking Spaces: 0 Entrance/Parking Fee $
Access Type: STREET END

DBS ID Number: 041.00
Access Name: DUNES OF ST. GEORGE BEACH ACCESS
Descriptive Location: COUNTY ROAD 300
Estimated Beach Frontage:20 feet
Number of Parking Spaces: 0 Entrance/Parking Fee $
Access Type: PEDESTRIAN WALKWAY

DBS ID Number: 042.00
Access Name: ST GEORGE ISLAND STATE PARK
Descriptive Location: EAST END OF ST. GEORGE ISLAND
Estimated Beach Frontage:47520 feet
Number of Parking Spaces: 562 Entrance/Parking Fee $1.00/P
Access Type: PUBLIC PARK

DBS ID Number: 043.00
Access Name: CARRABELLE BEACH WAYSIDE PARK
Descriptive Location: U.S. 98
Estimated Beach Frontage:800 feet
Number of Parking Spaces: 40 Entrance/Parking Fee $
Access Type: PUBLIC PARK

DBS ID Number: 044.00
Access Name: DOG ISLAND BEACH ACCESS
Descriptive Location: WEST OF R-168
Estimated Beach Frontage:35 feet
Number of Parking Spaces: 0 Entrance/Parking Fee $
Access Type: UNDEVELOPED LOT

DBS ID Number: 045.00
Access Name: DOG ISLAND BEACH ACCESS #2
Descriptive Location: EAST OF R-168
Estimated Beach Frontage:35 feet
Number of Parking Spaces: 0 Entrance/Parking Fee $
Access Type: UNDEVELOPED LOT

DBS ID Number: 046.00
Access Name: DOG ISLAND BEACH ACCESS #3
Descriptive Location: WEST OF R-169
Estimated Beach Frontage:35 feet
Number of Parking Spaces: 0 Entrance/Parking Fee $
Access Type: UNDEVELOPED LOT

DBS ID Number: 047.00
Access Name: DOG ISLAND BEACH ACCESS #4
Descriptive Location: EAST OF R-169
Estimated Beach Frontage:35 feet
Number of Parking Spaces: 0 Entrance/Parking Fee $
Access Type: UNDEVELOPED LOT

DBS ID Number: 048.00
Access Name: DOG ISLAND BEACH ACCESS #5
Descriptive Location: LOT 26, WEST R-171
Estimated Beach Frontage:35 feet
Number of Parking Spaces: 0 Entrance/Parking Fee $
Access Type: UNDEVELOPED LOT

DBS ID Number: 049.00
Access Name: DOG ISLAND BEACH ACCESS #6
Descriptive Location: EAST OF R-171
Estimated Beach Frontage:100 feet
Number of Parking Spaces: 0 Entrance/Parking Fee $
Access Type: STREET END

DBS ID Number: 050.00
Access Name: DOG ISLAND BEACH ACCESS #7
Descriptive Location: EAST OF R-173
Estimated Beach Frontage:100 feet
Number of Parking Spaces: 0 Entrance/Parking Fee $
Access Type: STREET END

DBS ID Number: 051.00
Access Name: DOG ISLAND-MAIN STREET BEACH ACCESS
Descriptive Location: MAIN STREET, WEST OF R-183
Estimated Beach Frontage:35 feet
Number of Parking Spaces: 0 Entrance/Parking Fee $
Access Type: STREET END

DBS ID Number: 052.00
Access Name: DOG ISLAND BEACH ACCESS #9
Descriptive Location: EAST OF R-183
Estimated Beach Frontage:35 feet
Number of Parking Spaces: 0 Entrance/Parking Fee $
Access Type: UNDEVELOPED LOT

DBS ID Number: 053.00
Access Name: DOG ISLAND BEACH ACCESS #10
Descriptive Location:
Estimated Beach Frontage:35 feet
Number of Parking Spaces: 0 Entrance/Parking Fee $
Access Type: UNDEVELOPED LOT

DBS ID Number: 054.00
Access Name: DOG ISLAND EAST BEACH ACCESS #11
Descriptive Location: EAST OF R-184
Estimated Beach Frontage:35 feet
Number of Parking Spaces: 0 Entrance/Parking Fee $
Access Type: UNDEVELOPED LOT

DBS ID Number: 055.00
Access Name: ALLIGATOR POINT UNNAMED BEACH ACCESS
Descriptive Location: COUNTY ROAD 370 AT R-204
Estimated Beach Frontage:70 feet
Number of Parking Spaces: 8 Entrance/Parking Fee $
Access Type: STREET END

DBS ID Number: 056.00
Access Name: ALLIGATOR POINT UNNAMED ACCESS
Descriptive Location: LOCATED BETW BLOCKS G & H, EAST OF R-205
Estimated Beach Frontage:50 feet
Number of Parking Spaces: 0 Entrance/Parking Fee $
Access Type: PEDESTRIAN WALKWAY

DBS ID Number: 057.00
Access Name: ALLIGATOR POINT UNNAMED ACCESS
Descriptive Location: LOCATED BETW BLOCKS H & I, WEST OF R-206
Estimated Beach Frontage:50 feet
Number of Parking Spaces: 0 Entrance/Parking Fee $
Access Type: PEDESTRIAN WALKWAY

DBS ID Number: 058.00
Access Name: ALLIGATOR POINT SEA SHELL BEACH ACCESS
Descriptive Location: LOCATED BETWEEN BLOCKS J & I
Estimated Beach Frontage:50 feet
Number of Parking Spaces: 0 Entrance/Parking Fee $
Access Type: STREET END

DBS ID Number: 059.00
Access Name: CAROUSEL TERRACE BEACH ACCESS
Descriptive Location: LOCATED BETWEEN BLOCKS J & O
Estimated Beach Frontage:50 feet
Number of Parking Spaces: 0 Entrance/Parking Fee $
Access Type: STREET END

DBS ID Number: 060.00
Access Name: CARNIVAL LANE BEACH ACCESS
Descriptive Location: CARNIVAL LANE AND COUNTY ROAD 370
Estimated Beach Frontage:50 feet
Number of Parking Spaces: 0 Entrance/Parking Fee $
Access Type: STREET END

DBS ID Number: 061.00
Access Name: ALLIGATOR POINT UNNAMED ACCESS
Descriptive Location: LOCATED BETWEEN BLOCKS P & Q
Estimated Beach Frontage:50 feet
Number of Parking Spaces: 0 Entrance/Parking Fee $
Access Type: PEDESTRIAN WALKWAY

DBS ID Number: 062.00
Access Name: DERBY LANE BEACH ACCESS
Descriptive Location: LOCATED WEST END OF BLOCK W
Estimated Beach Frontage:50 feet
Number of Parking Spaces: 0 Entrance/Parking Fee $
Access Type: STREET END

DBS ID Number: 063.00
Access Name: ALLIGATOR POINT UNNAMED BEACH ACCESS
Descriptive Location: BETWEEN LOTS 4 & 5 BLOCK WEST
Estimated Beach Frontage:10 feet
Number of Parking Spaces: 0 Entrance/Parking Fee $
Access Type: PEDESTRIAN WALKWAY

DBS ID Number: 064.00
Access Name: ALLIGATOR POINT UNNAMED BEACH ACCESS
Descriptive Location: BETWEEN LOTS 5 & 6 BLOCK V
Estimated Beach Frontage:6 feet
Number of Parking Spaces: 0 Entrance/Parking Fee $
Access Type: PEDESTRIAN WALKWAY

DBS ID Number: 065.00
Access Name: ALLIGATOR POINT UNNAMED BEACH ACCESS
Descriptive Location: COUNTY ROAD 370 AT R-214
Estimated Beach Frontage:50 feet
Number of Parking Spaces: 0 Entrance/Parking Fee $
Access Type: PEDESTRIAN WALKWAY

DBS ID Number: 066.00
Access Name: ALLIGATOR POINT UNNAMED BEACH ACCESS
Descriptive Location: COUNTY ROAD 370 AT R-213
Estimated Beach Frontage:50 feet
Number of Parking Spaces: 0 Entrance/Parking Fee $
Access Type: PEDESTRIAN WALKWAY

DBS ID Number: 067.00
Access Name: OLD BALD POINT WAYSITE PARK ACCESS
Descriptive Location: COUNTY ROAD 370, WEST OF R-224
Estimated Beach Frontage:320 feet
Number of Parking Spaces: 200 Entrance/Parking Fee $
Access Type: PUBLIC PARK

DBS ID Number: 068.00
Access Name: CAMPGROUND BEACH ACCESS
Descriptive Location: COUNTY ROAD 370
Estimated Beach Frontage:550 feet
Number of Parking Spaces: 0 Entrance/Parking Fee $
Access Type: UNDEVELOPED LOTS

DBS ID Number: 069.00
Access Name: TARPON STREET BEACH ACCESS
Descriptive Location: TARPON STREET
Estimated Beach Frontage:50 feet
Number of Parking Spaces: 40 Entrance/Parking Fee $
Access Type: STREET END

DBS ID Number: 070.00
Access Name: SAILFISH STREET BEACH ACCESS
Descriptive Location: SAILFISH STREET
Estimated Beach Frontage:50 feet
Number of Parking Spaces: 40 Entrance/Parking Fee $
Access Type: STREET END

DBS ID Number: 071.00
Access Name: UNNAMED BEACH ACCESS
Descriptive Location: COUNTY ROAD 370, WEST OF R-231
Estimated Beach Frontage:50 feet
Number of Parking Spaces: 4 Entrance/Parking Fee $
Access Type: PEDESTRIAN WALKWAY

DBS ID Number: 072.00
Access Name: GROUPER STREET BEACH ACCESS
Descriptive Location: GROUPER STREET
Estimated Beach Frontage:50 feet
Number of Parking Spaces: 40 Entrance/Parking Fee $
Access Type: STREET END

DBS ID Number: 073.00
Access Name: BASS STREET BEACH ACCESS
Descriptive Location: BASS STREET
Estimated Beach Frontage:50 feet
Number of Parking Spaces: 20 Entrance/Parking Fee $
Access Type: STREET END

DBS ID Number: 074.00
Access Name: KINGFISH STREET BEACH ACCESS
Descriptive Location: KINGFISH STREET
Estimated Beach Frontage:50 feet
Number of Parking Spaces: 40 Entrance/Parking Fee $
Access Type: STREET END

DBS ID Number: 075.00
Access Name: TROUT STREET BEACH ACCESS
Descriptive Location: TROUT STREET
Estimated Beach Frontage:50 feet
Number of Parking Spaces: 40 Entrance/Parking Fee $
Access Type: STREET END

DBS ID Number: 076.00
Access Name: CABIO STREET BEACH ACCESS
Descriptive Location: CABIO STREET
Estimated Beach Frontage:50 feet
Number of Parking Spaces: 40 Entrance/Parking Fee $
Access Type: STREET END

DBS ID Number: 077.00
Access Name: MARLIN STREET BEACH ACCESS
Descriptive Location: MARLIN STREET
Estimated Beach Frontage:50 feet
Number of Parking Spaces: 40 Entrance/Parking Fee $
Access Type: STREET END

DBS ID Number: 078.00
Access Name: COUNTY ROAD 370 BEACH ACCESS
Descriptive Location: EAST END OF COUNTY ROAD 370
Estimated Beach Frontage:700 feet
Number of Parking Spaces: 0 Entrance/Parking Fee $
Access Type: UNDEVELOPED LOTS

BEACHFRONT PROPERTIES UNDER PUBLIC OWNERSHIP
FRANKLIN COUNTY

Run Date: 12/30/93
Page: 1

ID# Access Name	Parking/Entry Fee	Parking Available	Handicap Parking	Dune Walkovers	Restrooms	Showers	Potable Water	Picnic Tables	Shelters	Concessions	Lifeguard
001.00 ST. VINCENT NATIONAL WILDLIFE REFU											
002.00 CAPE ST. GEORGE STATE PRESERVE											
003.00 BOB SIKES CUT											
004.00 12TH STREET WEST BEACH ACCESS											
005.00 BLOCK E ACCESS SITES											
006.00 11TH STREET WEST BEACH ACCESS											
007.00 BLOCK D ACCESS SITES											
008.00 10TH ST W BEACH ACCESS											
009.00 BLOCK C ACCESS SITES											
010.00 9TH ST W BEACH ACCESS											
011.00 BLOCK B ACCESS SITES											
012.00 8TH STREET WEST BEACH ACCESS											

BEACHFRONT PROPERTIES UNDER PUBLIC OWNERSHIP
FRANKLIN COUNTY

Run Date: 12/30/93
Page: 2

ID# Access Name	Parking/Entry Fee	Parking Available	Handicap Parking	Dune Walkovers	Restrooms	Showers	Potable water	Picnic Tables	Shelters	Concessions	Lifeguard
013.00 BLOCK A ACCESS SITES											
014.00 7TH STREET WEST BEACH ACCESS											
015.00 6TH STREET WEST BEACH ACCESS											
016.00 BLOCK 26 ACCESS SITES											
017.00 BLOCK 19 ACCESS SITES											
018.00 5TH STREET WEST BEACH ACCESS											
019.00 BLOCK 18 ACCESS SITES											
020.00 4TH STREET WEST BEACH ACCESS											
021.00 BLOCK 11 ACCESS SITES											
022.00 3RD STREET W BEACH ACCESS											
023.00 FRANKLIN BLVD PUBLIC RECREATION AR		*									
024.00 3RD STREET EAST BEACH ACCESS											

BEACHFRONT PROPERTIES UNDER PUBLIC OWNERSHIP
FRANKLIN COUNTY

Run Date: 12/30/93
Page: 3

ID# Access Name	Parking/Entry Fee	Parking Available	Handicap Parking	Dune Walkovers	Restrooms	Showers	Potable Water	Picnic Tables	Shelters	Concessions	Lifeguard
025.00 BLOCK 11 ACCESS SITES											
026.00 4TH STREET EAST BEACH ACCESS											
027.00 BLOCK 18 ACCESS SITES											
028.00 5TH ST EAST BEACH ACCESS											
029.00 BLOCK 12 ACCESS SITES											
030.00 6TH STREET EAST BEACH ACCESS											
031.00 BLOCK A ACCESS SITES											
032.00 7TH ST E BEACH ACCESS											
033.00 BLOCK B EAST ACCESS SITES											
034.00 8TH STREET EAST BEACH ACCESS											
035.00 BLOCK C EAST ACCESS SITES											
036.00 9TH STREET EAST BEACH ACCESS											

BEACHFRONT PROPERTIES UNDER PUBLIC OWNERSHIP
FRANKLIN COUNTY

Run Date: 12/30/93
Page: 4

ID# Access Name	Parking/Entry Fee	Parking Available	Handicap Parking	Dune Walkovers	Restrooms	Showers	Potable water	Picnic Tables	Shelters	Concessions	Lifeguard
037.00 BLOCK D EAST ACCESS SITES											
038.00 10TH ST EAST BEACH ACCESS											
039.00 BLOCK E EAST ACCESS SITES											
040.00 11TH STREET EAST BEACH ACCESS											
041.00 DUNES OF ST. GEORGE BEACH ACCESS											
042.00 ST GEORGE ISLAND STATE PARK	*	*	*	*	*	*	*	*	*	*	
043.00 CARRABELLE BEACH WAYSIDE PARK		*	*		*	*	*	*	*		
044.00 DOG ISLAND BEACH ACCESS											
045.00 DOG ISLAND BEACH ACCESS #2											
046.00 DOG ISLAND BEACH ACCESS #3											
047.00 DOG ISLAND BEACH ACCESS #4											
048.00 DOG ISLAND BEACH ACCESS #5											

BEACHFRONT PROPERTIES UNDER PUBLIC OWNERSHIP
FRANKLIN COUNTY

Run Date: 12/30/93
Page: 5

ID# Access Name	Parking/Entry Fee	Parking Available	Handicap Parking	Dune Walkovers	Restrooms	Showers	Potable Water	Picnic Tables	Shelters	Concessions	Lifeguard
049.00 DOG ISLAND BEACH ACCESS #6											
050.00 DOG ISLAND BEACH ACCESS #7											
051.00 DOG ISLAND-MAIN STREET BEACH ACCES											
052.00 DOG ISLAND BEACH ACCESS #9											
053.00 DOG ISLAND BEACH ACCESS #10											
054.00 DOG ISLAND EAST BEACH ACCESS #11											
055.00 ALLIGATOR POINT UNNAMED BEACH ACCE		*									
056.00 ALLIGATOR POINT UNNAMED ACCESS											
057.00 ALLIGATOR POINT UNNAMED ACCESS											
058.00 ALLIGATOR POINT SEA SHELL BEACH AC											
059.00 CAROUSEL TERRACE BEACH ACCESS											
060.00 CARNIVAL LANE BEACH ACCESS											

BEACHFRONT PROPERTIES UNDER PUBLIC OWNERSHIP
FRANKLIN COUNTY

Run Date: 12/30/93
Page: 6

ID# Access Name	Parking/Entry Fee	Parking Available	Handicap Parking	Dune Walkovers	Restrooms	Showers	Potable Water	Picnic Tables	Shelters	Concessions	Lifeguard
061.00 ALLIGATOR POINT UNNAMED ACCESS											
062.00 DERBY LANE BEACH ACCESS											
063.00 ALLIGATOR POINT UNNAMED BEACH ACCE											
064.00 ALLIGATOR POINT UNNAMED BEACH ACCE											
065.00 ALLIGATOR POINT UNNAMED BEACH ACCE											
066.00 ALLIGATOR POINT UNNAMED BEACH ACCE											
067.00 OLD BALD POINT WAYSITE PARK ACCESS		*									
068.00 CAMPGROUND BEACH ACCESS											
069.00 TARPON STREET BEACH ACCESS		*									
070.00 SAILFISH STREET BEACH ACCESS		*									
071.00 UNNAMED BEACH ACCESS		*									
072.00 GROUPER STREET BEACH ACCESS		*									

BEACHFRONT PROPERTIES UNDER PUBLIC OWNERSHIP
FRANKLIN COUNTY

Run Date: 12/30/93
Page: 7

ID# Access Name	Parking/Entry Fee	Parking Available	Handicap Parking	Dune Walkovers	Restrooms	Showers	Potable Water	Picnic Tables	Shelters	Concessions	Lifeguard
073.00 BASS STREET BEACH ACCESS		*									
074.00 KINGFISH STREET BEACH ACCESS		*									
075.00 TROUT STREET BEACH ACCESS		*									
076.00 CABIO STREET BEACH ACCESS		*									
077.00 MARLIN STREET BEACH ACCESS		*									
078.00 COUNTY ROAD 370 BEACH ACCESS											

BEACHFRONT PROPERTIES UNDER PUBLIC OWNERSHIP
GULF COUNTY

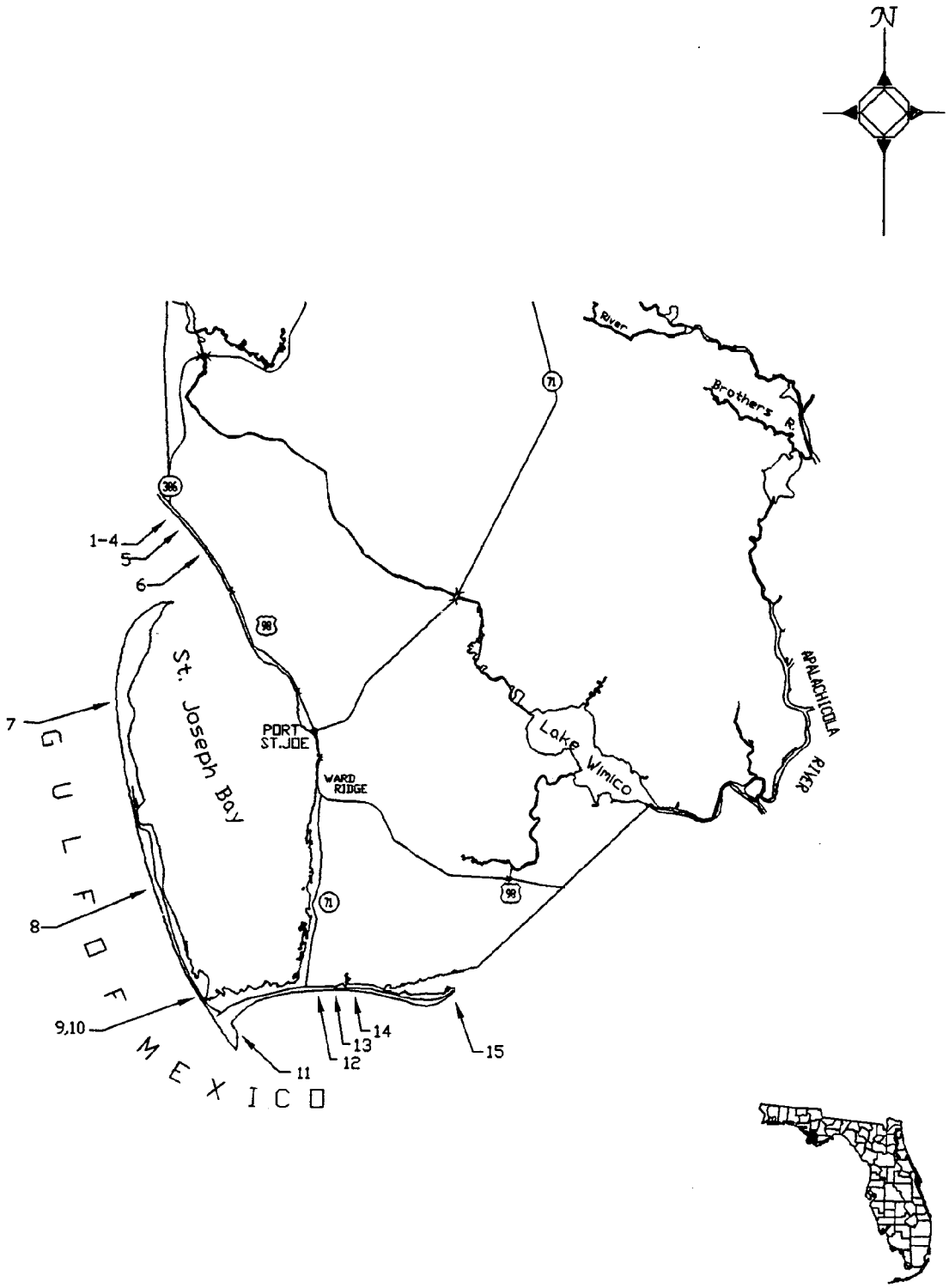

COPYRIGHT FOR THIS MAP IS OWNED BY THE STATE OF FLORIDA, DEPARTMENT OF STATE FOR THE DEPARTMENT OF TRANSPORTATION, STATE TOPOGRAPHIC OFFICE.

BEACHFRONT PROPERTIES UNDER PUBLIC OWNERSHIP
GULF COUNTY

DBS ID Number: 001.00
Access Name: COUNTY LINE BEACH ACCESS
Descriptive Location: U.S. 98 AT 5TH STREET
Estimated Beach Frontage:700 feet
Number of Parking Spaces: 12 Entrance/Parking Fee $
Access Type: PUBLIC PARK

DBS ID Number: 002.00
Access Name: 4TH STREET
Descriptive Location: 4TH STREET AND U.S. 98
Estimated Beach Frontage:50 feet
Number of Parking Spaces: 0 Entrance/Parking Fee $
Access Type: STREET END

DBS ID Number: 003.00
Access Name: UNNAME 4TH BEACH ACCESS
Descriptive Location: U.S. 98 BETWEEM 3RD AND 4TH STREETS
Estimated Beach Frontage:5 feet
Number of Parking Spaces: 0 Entrance/Parking Fee $
Access Type: UNDEVELOPED LOT

DBS ID Number: 004.00
Access Name: 3RD STREET
Descriptive Location: 3RD STREET AND U.S. 98
Estimated Beach Frontage:50 feet
Number of Parking Spaces: 0 Entrance/Parking Fee $
Access Type: STREET END

DBS ID Number: 005.00
Access Name: BEACON HILL COMMUNITY PARK
Descriptive Location: 1600 FEET NORTH OF BEAGON ROAD ON U.S.98
Estimated Beach Frontage:250 feet
Number of Parking Spaces: 0 Entrance/Parking Fee $
Access Type: PUBLIC PARK

DBS ID Number: 006.00
Access Name: COLUMBIA STREET
Descriptive Location: COLUMBIA STREET AND U.S. 98
Estimated Beach Frontage:50 feet
Number of Parking Spaces: 0 Entrance/Parking Fee $
Access Type: STREET END

DBS ID Number: 007.00
Access Name: ST. JOSPEH PENINSULA STATE PARK
Descriptive Location: COUNTY ROAD 30 EAST
Estimated Beach Frontage:81840 feet
Number of Parking Spaces: 163 Entrance/Parking Fee $1.00/P
Access Type: PUBLIC PARK

DBS ID Number: 008.00
Access Name: BILLY RISH PARK
Descriptive Location: COUNTY ROAD 30 EAST
Estimated Beach Frontage:4220 feet
Number of Parking Spaces: 50 Entrance/Parking Fee $
Access Type: PUBLIC PARK

DBS ID Number: 009.00
Access Name: UNNAMED ACCESS
Descriptive Location: COUNTY RD 30 EAST, NORTH OF STUMP HOLE
Estimated Beach Frontage:561 feet
Number of Parking Spaces: 0 Entrance/Parking Fee $
Access Type: UNDEVELOPED LOT

DBS ID Number: 010.00
Access Name: STUMPHOLE BEACH ACCESS
Descriptive Location: COUNEY RD 30 EAST OF STUMPHOLE
Estimated Beach Frontage:300 feet
Number of Parking Spaces: 0 Entrance/Parking Fee $
Access Type: UNDEVELOPED LOT

DBS ID Number: 011.00
Access Name: EGLIN AIRBASE-CAPE SAN BLAS
Descriptive Location: COUNTY ROAD 30 EAST, AT CAPE SAN BLAS
Estimated Beach Frontage:18300 feet
Number of Parking Spaces: 0 Entrance/Parking Fee $
Access Type: MILITARY

DBS ID Number: 012.00
Access Name: CAPE SAN BLAS-COUNTY PUBLIC PARK
Descriptive Location: COUNTY ROAD 30 EAST OF 30 EAST
Estimated Beach Frontage:1320 feet
Number of Parking Spaces: 43 Entrance/Parking Fee $
Access Type: PUBLIC PARK

DBS ID Number: 013.00
Access Name: CAPE SAN BLAS VEHICLE ACCESS
Descriptive Location: COUNTY ROAD 30 EAST OF 30 EAST
Estimated Beach Frontage:35 feet
Number of Parking Spaces: 0 Entrance/Parking Fee $
Access Type: STREET END

DBS ID Number: 014.00
Access Name: PUBLIC VEHICLE BEACH ENTRY
Descriptive Location: COUNTY ROAD 30 AT R-142
Estimated Beach Frontage:35 feet
Number of Parking Spaces: 0 Entrance/Parking Fee $
Access Type: STREET END

DBS ID Number: 015.00
Access Name: INDIAN PASS ACCESS
Descriptive Location: AT INDIAN PASS
Estimated Beach Frontage:125 feet
Number of Parking Spaces: 0 Entrance/Parking Fee $
Access Type: STREET END

BEACHFRONT PROPERTIES UNDER PUBLIC OWNERSHIP
GULF COUNTY

Run Date: 12/30/93
Page: 1

ID# Access Name	Parking/Entry Fee	Parking Available	Handicap Parking	Dune Walkovers	Restrooms	Showers	Potable Water	Picnic Tables	Shelters	Concessions	Lifeguard
001.00 COUNTY LINE BEACH ACCESS		*		*							
002.00 4TH STREET											
003.00 UNNAME 4TH BEACH ACCESS											
004.00 3RD STREET											
005.00 BEACON HILL COMMUNITY PARK				*							
006.00 COLUMBIA STREET											
007.00 ST. JOSPEH PENINSULA STATE PARK	*	*	*	*	*	*	*	*	*	*	
008.00 BILLY RISH PARK		*	*	*	*	*	*	*	*		
009.00 UNNAMED ACCESS											
010.00 STUMPHOLE BEACH ACCESS											
011.00 EGLIN AIRBASE-CAPE SAN BLAS											
012.00 CAPE SAN BLAS-COUNTY PUBLIC PARK		*		*	*	*	*	*	*		

BEACHFRONT PROPERTIES UNDER PUBLIC OWNERSHIP
GULF COUNTY

Run Date: 12/30/93
Page: 2

ID# Access Name	Parking/Entry Fee	Parking Available	Handicap Parking	Dune Walkovers	Restrooms	Showers	Potable Water	Picnic Tables	Shelters	Concessions	Lifeguard
013.00 CAPE SAN BLAS VEHICLE ACCESS											
014.00 PUBLIC VEHICLE BEACH ENTRY											
015.00 INDIAN PASS ACCESS							*			*	

BEACHFRONT PROPERTIES UNDER PUBLIC OWNERSHIP
BAY COUNTY

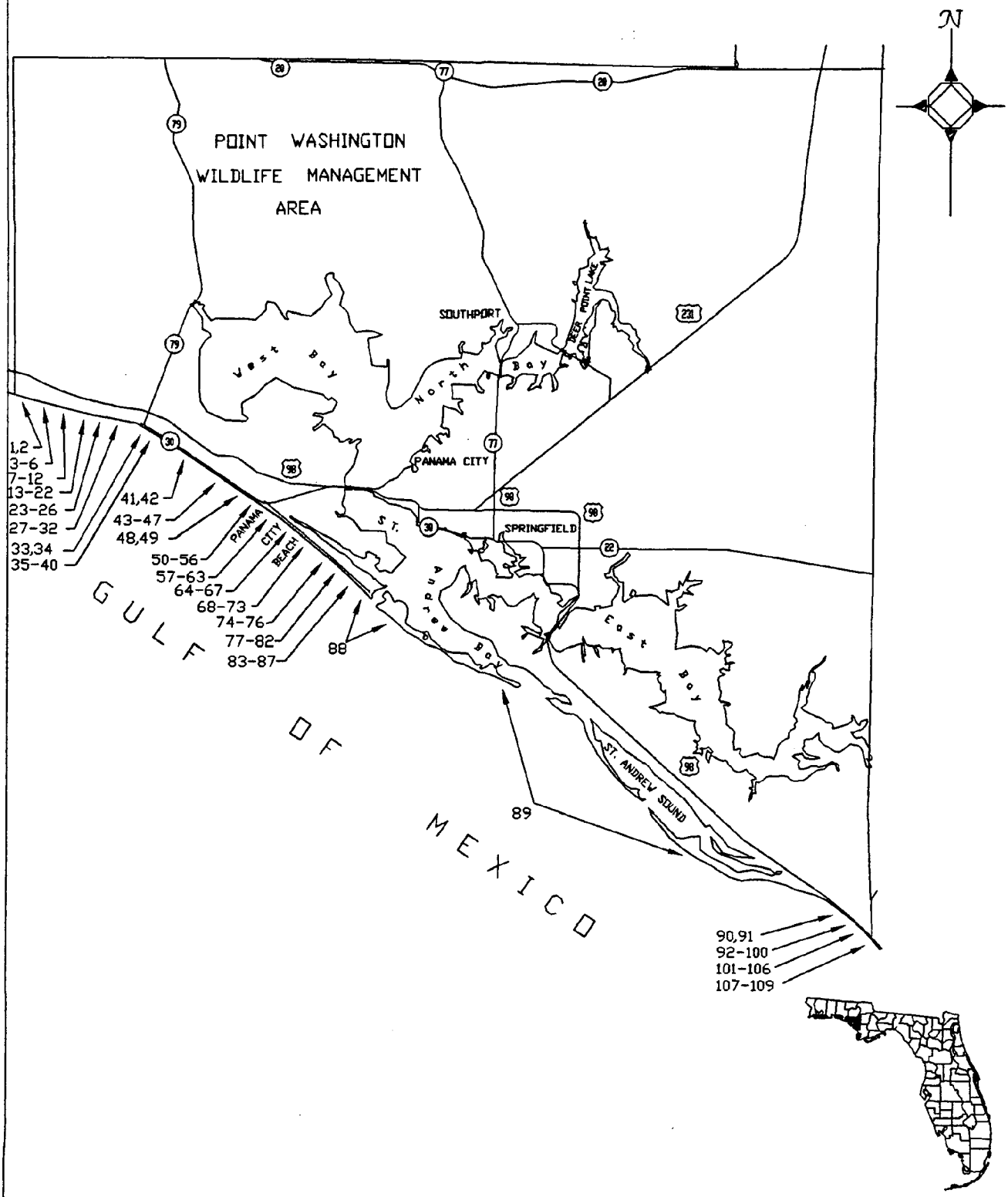

COPYRIGHT FOR THIS MAP IS OWNED BY THE STATE OF FLORIDA, DEPARTMENT OF STATE FOR THE DEPARTMENT OF TRANSPORTATION, STATE TOPOGRAPHIC OFFICE.

BEACHFRONT PROPERTIES UNDER PUBLIC OWNERSHIP
BAY COUNTY

DBS ID Number: 001.00
Access Name: RAMESGATE CONDO
Descriptive Location: ADJACENT TO & WEST OF RAMESGATE CONDOS
Estimated Beach Frontage:20 feet
Number of Parking Spaces: 10 Entrance/Parking Fee $
Access Type: PEDESTRIAN WALKWAY

DBS ID Number: 002.00
Access Name: PIRATE COVE VILLAS ACCESS
Descriptive Location: FRONT BCH RD., ADJ TO PIRATE COVE VILLAS
Estimated Beach Frontage:20 feet
Number of Parking Spaces: 0 Entrance/Parking Fee $
Access Type: PEDESTRIAN WALKWAY

DBS ID Number: 003.00
Access Name: THE SHORES BEACH ACCESS
Descriptive Location: FRONT BCH RD., ADJ TO THE SHORES CONDO
Estimated Beach Frontage:5 feet
Number of Parking Spaces: 4 Entrance/Parking Fee $
Access Type: PEDESTRIAN WALKWAY

DBS ID Number: 004.00
Access Name: UNNAMED BEACH ACCESS
Descriptive Location: FRONT BEACH ROAD AT R-9-T
Estimated Beach Frontage:6 feet
Number of Parking Spaces: 6 Entrance/Parking Fee $
Access Type: PEDESTRIAN WALKWAY

DBS ID Number: 005.00
Access Name: UNNAMED BEACH ACCESS
Descriptive Location: FRONT BEACH ROAT AT R-9-T
Estimated Beach Frontage:6 feet
Number of Parking Spaces: 6 Entrance/Parking Fee $
Access Type: PEDESTRIAN WALKWAY

DBS ID Number: 006.00
Access Name: SHASTA STREET
Descriptive Location: SHASTA STREET AND FRONT BEACH ROAD
Estimated Beach Frontage:6 feet
Number of Parking Spaces: 60 Entrance/Parking Fee $
Access Type: PEDESTRIAN WALKWAY

DBS ID Number: 007.00
Access Name: UNNAMED ACCESS
Descriptive Location: FRONT BEACH ROAD, 750′ EAST OF SHASTA ST
Estimated Beach Frontage:6 feet
Number of Parking Spaces: 6 Entrance/Parking Fee $
Access Type: PEDESTRIAN WALKWAY

DBS ID Number: 008.00
Access Name: UNNAMED BEACH ACCESS
Descriptive Location: FRONT BEACH ROAD, 450' EAST OF SHASTA ST
Estimated Beach Frontage:6 feet
Number of Parking Spaces: 6 Entrance/Parking Fee $
Access Type: PEDESTRIAN WALKWAY

DBS ID Number: 009.00
Access Name: DERRONDO STREET ACCESS
Descriptive Location: DERRONDO STREET AND FRONT BEACH ROAD
Estimated Beach Frontage:6 feet
Number of Parking Spaces: 6 Entrance/Parking Fee $
Access Type: PEDESTRIAN WALKWAY

DBS ID Number: 010.00
Access Name: SEA WITCH BEACH ACCESS
Descriptive Location: ADJ TO SEAWITCH CONDO ON FRONT BCH RD
Estimated Beach Frontage:6 feet
Number of Parking Spaces: 6 Entrance/Parking Fee $
Access Type: PEDESTRIAN WALKWAY

DBS ID Number: 011.00
Access Name: DUPREE STREET ACCESS
Descriptive Location: DUPREE STREET AND FRONT BEACH ROAD
Estimated Beach Frontage:6 feet
Number of Parking Spaces: 6 Entrance/Parking Fee $
Access Type: PEDESTRIAN WALKWAY

DBS ID Number: 012.00
Access Name: RIVIERA STREET ACCESS
Descriptive Location: WEST OF RIVIERA STREET AND FRONT BCH RD
Estimated Beach Frontage:6 feet
Number of Parking Spaces: 12 Entrance/Parking Fee $
Access Type: PEDESTRIAN WALKWAY

DBS ID Number: 013.00
Access Name: SANDS OF LAGUNA ACCESS
Descriptive Location: FRONT BEACH RD, 250' W OF TWIN LAKES DR
Estimated Beach Frontage:6 feet
Number of Parking Spaces: 3 Entrance/Parking Fee $
Access Type: PEDESTRIAN WALKWAY

DBS ID Number: 014.00
Access Name: TWIN LAKES DRIVE ACCESS
Descriptive Location: TWIN LAKES DRIVE AND FRONT BEACH ROAD
Estimated Beach Frontage:6 feet
Number of Parking Spaces: 4 Entrance/Parking Fee $
Access Type: PEDESTRIAN WALKWAY

DBS ID Number: 015.00
Access Name: OLEANDER DRIVE ACCESS WEST
Descriptive Location: W OF OLEANDER DRIVE & FRONT BEACH ROAD
Estimated Beach Frontage:6 feet
Number of Parking Spaces: 8 Entrance/Parking Fee $
Access Type: PEDESTRIAN WALKWAY

DBS ID Number: 016.00
Access Name: OLEANDER DRIVE ACCESS EAST
Descriptive Location: EAST OF OLEANDER DRIVE & FRONT BEACH RD
Estimated Beach Frontage:6 feet
Number of Parking Spaces: 6 Entrance/Parking Fee $
Access Type: PEDESTRIAN WALKWAY

DBS ID Number: 017.00
Access Name: WISTERIA LANE ACCESS
Descriptive Location: WEST OF WISTERIA LANE & FRONT BEACH ROAD
Estimated Beach Frontage:6 feet
Number of Parking Spaces: 8 Entrance/Parking Fee $
Access Type: PEDESTRIAN WALKWAY

DBS ID Number: 018.00
Access Name: 16TH STREET ACCESS
Descriptive Location: WEST OF 16TH STREET & FRONT BEACH ROAD
Estimated Beach Frontage:6 feet
Number of Parking Spaces: 6 Entrance/Parking Fee $
Access Type: PEDESTRIAN WALKWAY

DBS ID Number: 019.00
Access Name: 15TH STREET ACCESS
Descriptive Location: 15TH STREET AND FRONT BEACH ROAD
Estimated Beach Frontage:6 feet
Number of Parking Spaces: 6 Entrance/Parking Fee $
Access Type: PEDESTRIAN WALKWAY

DBS ID Number: 020.00
Access Name: 14TH STREET ACCESS
Descriptive Location: 14TH STREET AND FRONT BEACH ROAD
Estimated Beach Frontage:6 feet
Number of Parking Spaces: 6 Entrance/Parking Fee $
Access Type: PEESTRIAN WALKWAY

DBS ID Number: 021.00
Access Name: 12TH STREET ACCESS
Descriptive Location: 12TH STREET AND FRONT BEACH ROAD
Estimated Beach Frontage:6 feet
Number of Parking Spaces: 4 Entrance/Parking Fee $
Access Type: PEDESTRIAN WALKWAY

DBS ID Number: 022.00
Access Name: MALAGA PLACE STREET END
Descriptive Location: MALAGA PLACE AND FRONT BEACH ROAD
Estimated Beach Frontage:50 feet
Number of Parking Spaces: 33 Entrance/Parking Fee $
Access Type: STREET END

DBS ID Number: 023.00
Access Name: UNNAMED ACCESS
Descriptive Location: ALT. U.S. 98, 550' EAST OF DULUNA PLACE
Estimated Beach Frontage:6 feet
Number of Parking Spaces: 0 Entrance/Parking Fee $
Access Type: PEDESTRIAN WALKWAY

DBS ID Number: 024.00
Access Name: SAN SOUCI BLVD ACCESS
Descriptive Location: SAN SOUCI AND ALT U.S. 98
Estimated Beach Frontage:6 feet
Number of Parking Spaces: 0 Entrance/Parking Fee $
Access Type: PEDESTRIAN WALKWAY

DBS ID Number: 025.00
Access Name: VESTAVIA STREET ACCESS
Descriptive Location: VESTAVIA STREET AND ALT. U.S. 98
Estimated Beach Frontage:10 feet
Number of Parking Spaces: 8 Entrance/Parking Fee $
Access Type: PEDESTRIAN WALKWAY

DBS ID Number: 026.00
Access Name: SANDS STREET BEACH ACCESS
Descriptive Location: SANDS STREET AND ALT U.S. 98
Estimated Beach Frontage:6 feet
Number of Parking Spaces: 0 Entrance/Parking Fee $
Access Type: PEDESTRIAN WALKWAY

DBS ID Number: 027.00
Access Name: SEA AQUA BEACH ACCESS
Descriptive Location: ATL. U.S. 98, 100' EAST OF SANDS STREET
Estimated Beach Frontage:8 feet
Number of Parking Spaces: 6 Entrance/Parking Fee $
Access Type: PEDESTRIAN WALKWAY

DBS ID Number: 028.00
Access Name: ENDLESS SUMMER BEACH ACCESS
Descriptive Location: ALT. U.S. 98, 300' WEST OF SHALIMAR ST
Estimated Beach Frontage:20 feet
Number of Parking Spaces: 0 Entrance/Parking Fee $
Access Type: PEDESTRIAN WALKWAY

DBS ID Number: 029.00
Access Name: SHALIMAR STREET BEACH ACCESS
Descriptive Location: SHALIMAR STREET AND ALT. U.S. 98
Estimated Beach Frontage:25 feet
Number of Parking Spaces: 150 Entrance/Parking Fee $
Access Type: PEDESTRIAN WALKWAY

DBS ID Number: 030.00
Access Name: SUNDAIL STREET BEACH ACCESS
Descriptive Location: EAST OF SUNDIAL STREET AND ALT. U.S. 98
Estimated Beach Frontage:8 feet
Number of Parking Spaces: 0 Entrance/Parking Fee $
Access Type: PEDESTRIAN WALKWAY

DBS ID Number: 031.00
Access Name: COBB ROAD BEACH ACCESS
Descriptive Location: EAST OF COBB ROAD AND ALT. U. S. 98
Estimated Beach Frontage:15 feet
Number of Parking Spaces: 0 Entrance/Parking Fee $
Access Type: PEDESTRIAN WALKWAY

DBS ID Number: 032.00
Access Name: HORIZON SOUTH BEACH ACCESS
Descriptive Location: HORIZON SOUTH AND ALT. U.S. 98
Estimated Beach Frontage:8 feet
Number of Parking Spaces: 0 Entrance/Parking Fee $
Access Type: PEDESTRIAN WALKWAY

DBS ID Number: 033.00
Access Name: UNNAMED ACCESS
Descriptive Location: ALT. U.S. 98, 600′ WEST OF CARMAN
Estimated Beach Frontage:6 feet
Number of Parking Spaces: 0 Entrance/Parking Fee $
Access Type: PEDESTRIAN WALKWAY

DBS ID Number: 034.00
Access Name: POLYNESIAN VILLAGE BEACH ACCESS
Descriptive Location: ALT. U.S. 98, 500′ EAST OF LULLWATER
Estimated Beach Frontage:6 feet
Number of Parking Spaces: 0 Entrance/Parking Fee $
Access Type: PEDESTRIAN WALKWAY

DBS ID Number: 035.00
Access Name: LAKEVIEW DRIVE BEACH ACCESS
Descriptive Location: LAKEVIEW DRIVE AND ALT. U.S. 98
Estimated Beach Frontage:6 feet
Number of Parking Spaces: 0 Entrance/Parking Fee $
Access Type: PEDESTRIAN WALKWAY

DBS ID Number: 036.00
Access Name: LAKEVIEW EAST BEACH ACCESS
Descriptive Location: ALT. U.S. 98 , 225' EAST OF LAKEVIEW DR
Estimated Beach Frontage:6 feet
Number of Parking Spaces: 0 Entrance/Parking Fee $
Access Type: PEDESTRIAN WALKWAY

DBS ID Number: 037.00
Access Name: LAKE CIRCLE WEST ACCESS
Descriptive Location: ALT. U.S. 98, 200' WEST OF LAKE CIRCLE
Estimated Beach Frontage:6 feet
Number of Parking Spaces: 0 Entrance/Parking Fee $
Access Type: PEDESTRIAN WALKWAY

DBS ID Number: 038.00
Access Name: LAKE CIRCLE BEACH ACCESS
Descriptive Location: LAKE CIRCLE AND ALT. U.S. 98
Estimated Beach Frontage:6 feet
Number of Parking Spaces: 0 Entrance/Parking Fee $
Access Type: PEDESTRIAN WALKWAY

DBS ID Number: 039.00
Access Name: LAKE CIRCLE EAST BEACH ACCESS
Descriptive Location: ALT. U.S. 98, 200' EAST OF LAKE CIRCLE
Estimated Beach Frontage:6 feet
Number of Parking Spaces: 0 Entrance/Parking Fee $
Access Type: PEDESTRIAN WALKWAY

DBS ID Number: 040.00
Access Name: LULLWATER BEACH PARK & DAN RUSSELL CITY PIER
Descriptive Location: ALT. U.S. 98
Estimated Beach Frontage:1290 feet
Number of Parking Spaces: 380 Entrance/Parking Fee $
Access Type: PUBLIC PARK

DBS ID Number: 041.00
Access Name: SHARKEY'S BEACH ACCESS
Descriptive Location: ALT. U.S. 98, 700' EAST OF HILL ROAD
Estimated Beach Frontage:175 feet
Number of Parking Spaces: 0 Entrance/Parking Fee $
Access Type: UNDEVELOPED LOT

DBS ID Number: 042.00
Access Name: UNNAMED BEACH ACCESS
Descriptive Location: ALT. U.S. 98, 475' E OF GULF BOULEVARD
Estimated Beach Frontage:8 feet
Number of Parking Spaces: 0 Entrance/Parking Fee $
Access Type: PEDESTRIAN WALKWAY

DBS ID Number: 043.00
Access Name: CASA LOMA BEACH ACCESS
Descriptive Location: ALT. U.S. 98, MIDDLE BEACH ROAD
Estimated Beach Frontage:20 feet
Number of Parking Spaces: 0 Entrance/Parking Fee $
Access Type: PEDESTRIAN WALKWAY

DBS ID Number: 044.00
Access Name: AZALEA STREET BEACH ACCESS
Descriptive Location: AZALEA STREET AND OLEANDER DRIVE
Estimated Beach Frontage:15 feet
Number of Parking Spaces: 0 Entrance/Parking Fee $
Access Type: PEDESTRIAN WALKWAY

DBS ID Number: 045.00
Access Name: EVERGREEN STREET
Descriptive Location: EVERGREEN STREET AND OLEANDER DRIVE
Estimated Beach Frontage:8 feet
Number of Parking Spaces: 0 Entrance/Parking Fee $
Access Type: PEDESTRIAN WALKWAY

DBS ID Number: 046.00
Access Name: UNNAMED BEACH ACCESS
Descriptive Location: OLEANDER DRIVE
Estimated Beach Frontage:8 feet
Number of Parking Spaces: 0 Entrance/Parking Fee $
Access Type: PEDESTRIAN WALKWAY

DBS ID Number: 047.00
Access Name: GARDENIA STREET BEACH ACCESS
Descriptive Location: GARDENIA ST & OLEANDER DR
Estimated Beach Frontage:8 feet
Number of Parking Spaces: 0 Entrance/Parking Fee $
Access Type: PEDESTRIAN WALKWAY

DBS ID Number: 048.00
Access Name: MILLER PIER PARK
Descriptive Location: ALT. U.S. 98 AND SURF DRIVE
Estimated Beach Frontage:2000 feet
Number of Parking Spaces: 293 Entrance/Parking Fee $
Access Type: PUBLIC PARK

DBS ID Number: 049.00
Access Name: WINDWARD BEACH ACCESS
Descriptive Location: ALT. U.S. 98
Estimated Beach Frontage:100 feet
Number of Parking Spaces: 0 Entrance/Parking Fee $
Access Type: DRAINAGE AREA

DBS ID Number: 050.00
Access Name: BECKRICH ROAD WEST BEACH ACCESS
Descriptive Location: BECKRICH ROAD AND ALT. U.S. 98
Estimated Beach Frontage:8 feet
Number of Parking Spaces: 0 Entrance/Parking Fee $
Access Type: PEDESTRIAN WALKWAY

DBS ID Number: 051.00
Access Name: BECKRICH ROAD EAST ACCESS
Descriptive Location: BECKRICH ROAD AND ALT. U.S. 98
Estimated Beach Frontage:25 feet
Number of Parking Spaces: 56 Entrance/Parking Fee $
Access Type: PEDESTRIAN WALKWAY

DBS ID Number: 052.00
Access Name: COLLINS WEST BEACH ACCESS
Descriptive Location: ALT. U.S. 98, 200' WEST OF COLLINS
Estimated Beach Frontage:5 feet
Number of Parking Spaces: 0 Entrance/Parking Fee $
Access Type: PEDESTRIAN WALKWAY

DBS ID Number: 053.00
Access Name: COLLINE EAST BEACH ACCESS
Descriptive Location: ALT. U.S. 98, 150' EAST OF COLLINS
Estimated Beach Frontage:5 feet
Number of Parking Spaces: 0 Entrance/Parking Fee $
Access Type: PEDESTRIAN WALKWAY

DBS ID Number: 054.00
Access Name: LEARY DRIVE BEACH ACCESS
Descriptive Location: ALT. U.S. 98, 100' EAST OF LEARY DRIVE
Estimated Beach Frontage:4 feet
Number of Parking Spaces: 0 Entrance/Parking Fee $
Access Type: PEDESTRIAN WALKWAY

DBS ID Number: 055.00
Access Name: CHURCHWELL DRIVE ACCESS
Descriptive Location: ALT. U.S. 98, 100' WEST OF CHURCHWELL RD
Estimated Beach Frontage:5 feet
Number of Parking Spaces: 0 Entrance/Parking Fee $
Access Type: PEDESTRIAN WALKWAY

DBS ID Number: 056.00
Access Name: HENLEY DRIVE BEACH ACCESS
Descriptive Location: ALT. U.S. 98, 350' WEST OF HENLEY DRIVE
Estimated Beach Frontage:4 feet
Number of Parking Spaces: 6 Entrance/Parking Fee $
Access Type: PEDESTRIAN WALKWAY

DBS ID Number: 057.00
Access Name: TUNA LANE BEACH ACCESS
Descriptive Location: TUNA LANE AND BEACH BOULEVARD
Estimated Beach Frontage:6 feet
Number of Parking Spaces: 60 Entrance/Parking Fee $
Access Type: PEDESTRIAN WALKWAY

DBS ID Number: 058.00
Access Name: PERCH LANE BEACH ACCESS
Descriptive Location: PERCH LANE AND BEACH BOULEVARD
Estimated Beach Frontage:6 feet
Number of Parking Spaces: 0 Entrance/Parking Fee $
Access Type: PEDESTRIAN WALKWAY

DBS ID Number: 059.00
Access Name: SUNSET LANE BEACH ACCESS
Descriptive Location: SUNSET LANE AND BEACH BOULEVARD
Estimated Beach Frontage:6 feet
Number of Parking Spaces: 0 Entrance/Parking Fee $
Access Type: PEDESTRIAN WALKWAY

DBS ID Number: 060.00
Access Name: SANDPIPER LANE BEACH ACCESS
Descriptive Location: SANDPIPER LANE AND BEACH BOULEVARD
Estimated Beach Frontage:6 feet
Number of Parking Spaces: 40 Entrance/Parking Fee $
Access Type: PEDESTRIAN WALKWAY

DBS ID Number: 061.00
Access Name: SUNSET/LANE BEACH ACCESS
Descriptive Location: SUNSET LANE AND BEACH BOULEVARD
Estimated Beach Frontage:6 feet
Number of Parking Spaces: 0 Entrance/Parking Fee $
Access Type: PEDESTRIAN WALKWAY

DBS ID Number: 062.00
Access Name: PALM LANE BEACH ACCESS
Descriptive Location: PALM LANE AND BEACH BOULEVARD
Estimated Beach Frontage:8 feet
Number of Parking Spaces: 0 Entrance/Parking Fee $
Access Type: PEDESTRIAN WALKWAY

DBS ID Number: 063.00
Access Name: SHARK LANE EAST BEACH ACCESS
Descriptive Location: BEACH BOULEVARD, 75′ E OF SHARK LANE
Estimated Beach Frontage:6 feet
Number of Parking Spaces: 0 Entrance/Parking Fee $
Access Type: PEDESTRIAN WALKWAY

DBS ID Number: 064.00
Access Name: UNNAMED BEACH ACCESS
Descriptive Location: THOMAS DRIVE AND 2ND STREET
Estimated Beach Frontage:20 feet
Number of Parking Spaces: 0 Entrance/Parking Fee $
Access Type: PEDESTRIAN WALKWAY

DBS ID Number: 065.00
Access Name: ELAINE STREET BEACH ACCESS
Descriptive Location: SURF DRIVE, 70' EAST OF ELAIN STREET
Estimated Beach Frontage:6 feet
Number of Parking Spaces: 0 Entrance/Parking Fee $
Access Type: PEDESTRIAN WALKWAY

DBS ID Number: 066.00
Access Name: MILITARY INSTALLATION
Descriptive Location: SURF DRIVE, 175' WEST OF BONITA STREET
Estimated Beach Frontage:60 feet
Number of Parking Spaces: 0 Entrance/Parking Fee $
Access Type: MILITARY

DBS ID Number: 067.00
Access Name: BONITA STREET BEACH ACCESS
Descriptive Location: SURF DRIVE, 150' WEST OF BONITA STREET
Estimated Beach Frontage:8 feet
Number of Parking Spaces: 0 Entrance/Parking Fee $
Access Type: PEDESTRIAN WALKWAY

DBS ID Number: 068.00
Access Name: TARPON STREET BEACH ACCESS
Descriptive Location: JARPON STREET AND SURF DRIVE
Estimated Beach Frontage:20 feet
Number of Parking Spaces: 0 Entrance/Parking Fee $
Access Type: PEDESTRIAN WALKWAY

DBS ID Number: 069.00
Access Name: MARLIN STREET BEACH ACCESS
Descriptive Location: MARLIN STREET AND SURF DRIVE
Estimated Beach Frontage:8 feet
Number of Parking Spaces: 0 Entrance/Parking Fee $
Access Type: PEDESTRIAN WALKWAY

DBS ID Number: 070.00
Access Name: OCEAN STREET BEACH ACCESS
Descriptive Location: OCEAN STREET AND SURF DRIVE
Estimated Beach Frontage:20 feet
Number of Parking Spaces: 0 Entrance/Parking Fee $
Access Type: PEDESTRIAN WALKWAY

DBS ID Number: 071.00
Access Name: COBIA STREET BEACH ACCESS
Descriptive Location: COBIA STREET AND SURF DRIVE
Estimated Beach Frontage:8 feet
Number of Parking Spaces: 0 Entrance/Parking Fee $
Access Type: PEDESTRIAN WALKWAY

DBS ID Number: 072.00
Access Name: APLACHEE STREET BEACH ACCESS
Descriptive Location: APPALACHEE STREET AND SURF DRIVE
Estimated Beach Frontage:10 feet
Number of Parking Spaces: 0 Entrance/Parking Fee $
Access Type: PEDESTRIAN WALKWAY

DBS ID Number: 073.00
Access Name: CHOCTAW STREET BEACH ACCESS
Descriptive Location: CHOCTAW STREET AND SURF DRIVE
Estimated Beach Frontage:30 feet
Number of Parking Spaces: 25 Entrance/Parking Fee $
Access Type: PEDESTRIAN WALKWAY

DBS ID Number: 074.00
Access Name: MILITARY INSTALLATION
Descriptive Location: DANNY DRIVE AND THOMAS DRIVE
Estimated Beach Frontage:180 feet
Number of Parking Spaces: 0 Entrance/Parking Fee $
Access Type: MILITARY

DBS ID Number: 075.00
Access Name: HOLIDAY DRIVE BEACH ACCESS
Descriptive Location: GULF DRIVE, 275' WEST OF HOLIDAY DRIVE
Estimated Beach Frontage:8 feet
Number of Parking Spaces: 0 Entrance/Parking Fee $
Access Type: PEDESTRIAN WALKWAY

DBS ID Number: 076.00
Access Name: SAFARI STREET BEACH ACCESS
Descriptive Location: GULF DRIVE, 175' WEST OF SAFARI STREET
Estimated Beach Frontage:8 feet
Number of Parking Spaces: 0 Entrance/Parking Fee $
Access Type: PEDESTRIAN WALKWAY

DBS ID Number: 077.00
Access Name: CRESCENT DRIVE WEST BEACH ACCES
Descriptive Location: CRESCENT DRIVE AND GULF DRIVE
Estimated Beach Frontage:8 feet
Number of Parking Spaces: 0 Entrance/Parking Fee $
Access Type: PEDESTRIAN WALKWAY

DBS ID Number: 078.00
Access Name: LUFT STREET BEACH ACCESS
Descriptive Location: LUFT STREET AND GULF DRIVE
Estimated Beach Frontage:20 feet
Number of Parking Spaces: 25 Entrance/Parking Fee $
Access Type: PEDESTRIAN WALKWAY

DBS ID Number: 079.00
Access Name: BILTMORE DRIVE WEST ACCESS
Descriptive Location: GULF DRIVE, 350' WEST OF BILTMORE DRIVE
Estimated Beach Frontage:6 feet
Number of Parking Spaces: 0 Entrance/Parking Fee $
Access Type: PEDESTRIAN WALKWAY

DBS ID Number: 080.00
Access Name: BILTMORE DRIVE BEACH ACCESS
Descriptive Location: BILTMORE DRIVE AND GULF DRIVE
Estimated Beach Frontage:10 feet
Number of Parking Spaces: 0 Entrance/Parking Fee $
Access Type: PEDESTRIAN WALKWAY

DBS ID Number: 081.00
Access Name: BILTMORE DRIVE EAST BEACH ACCESS
Descriptive Location: GULF DRIVE, 360' EAST OF BILTMORE DRIVE
Estimated Beach Frontage:8 feet
Number of Parking Spaces: 0 Entrance/Parking Fee $
Access Type: PEDESTRIAN WALKWAY

DBS ID Number: 082.00
Access Name: HURT STREET BEACH ACCESS
Descriptive Location: HURT STREET AND GULF DRIVE
Estimated Beach Frontage:8 feet
Number of Parking Spaces: 0 Entrance/Parking Fee $
Access Type: PEDESTRIAN WALKWAY

DBS ID Number: 083.00
Access Name: IRWIN STREET WEST BEACH ACCESS
Descriptive Location: GULF DRIVE, 350' WEST OF IRWIN STREET
Estimated Beach Frontage:6 feet
Number of Parking Spaces: 0 Entrance/Parking Fee $
Access Type: PEDESTRIAN WALKWAY

DBS ID Number: 084.00
Access Name: IRWIN STREET BEACH ACCESS
Descriptive Location: IRWIN STREET AND GULF DRIVE
Estimated Beach Frontage:20 feet
Number of Parking Spaces: 16 Entrance/Parking Fee $
Access Type: PEDESTRIAN WALKWAY

DBS ID Number: 085.00
Access Name: SPYGLASS DRIVE BEACH ACCESS
Descriptive Location: SPYGLASS DRIVE, 450' WEST OF BRISTOL ST
Estimated Beach Frontage:8 feet
Number of Parking Spaces: 0 Entrance/Parking Fee $
Access Type: PEDESTRIAN WALKWAY

DBS ID Number: 086.00
Access Name: BRISTOL STREET BEACH ACCESS
Descriptive Location: BRISTOL STREET AND SPYGLASS DRIVE
Estimated Beach Frontage:6 feet
Number of Parking Spaces: 0 Entrance/Parking Fee $
Access Type: PEDESTRIAN WALKWAY

DBS ID Number: 087.00
Access Name: LOOKOUT STREET BEACH ACCESS
Descriptive Location: LOOKOUT STREET AND SPYGLASS DRIVE
Estimated Beach Frontage:12 feet
Number of Parking Spaces: 0 Entrance/Parking Fee $
Access Type: PEDESTRIAN WALKWAY

DBS ID Number: 088.00
Access Name: ST. ANDREWS STATE PARK
Descriptive Location: E TERMINUS OF THOMAS DR & SHELL ISLAND
Estimated Beach Frontage:24685 feet
Number of Parking Spaces: 596 Entrance/Parking Fee $3.25/V
Access Type: PUBLIC PARK

DBS ID Number: 089.00
Access Name: TYNDALL AIR FORCE BASE
Descriptive Location: CROOKED ISLAND, U.S. 98
Estimated Beach Frontage:0 feet
Number of Parking Spaces: 0 Entrance/Parking Fee $
Access Type: MILITARY

DBS ID Number: 090.00
Access Name: MEXICO BEACH ACCESS
Descriptive Location: MEXICO BEACH CANAL TO 28TH STREET
Estimated Beach Frontage:5350 feet
Number of Parking Spaces: 50 Entrance/Parking Fee $
Access Type: PUBLIC PARK

DBS ID Number: 091.00
Access Name: MEXICO BEACH PIER
Descriptive Location: 37TH STREET AND U.S. 98
Estimated Beach Frontage:80 feet
Number of Parking Spaces: 740 Entrance/Parking Fee $
Access Type: PUBLIC PARK

DBS ID Number: 092.00
Access Name: 27TH STREET BEACH ACCESS
Descriptive Location: 27TH STREET AND U.S. 98
Estimated Beach Frontage:35 feet
Number of Parking Spaces: 3 Entrance/Parking Fee $
Access Type: STREET END

DBS ID Number: 093.00
Access Name: 26TH STREET BEACH ACCESS
Descriptive Location: 26TH STREET AND U.S. 98
Estimated Beach Frontage:30 feet
Number of Parking Spaces: 20 Entrance/Parking Fee $
Access Type: STREET END

DBS ID Number: 094.00
Access Name: 25TH STREET BEACH ACCESS
Descriptive Location: 25TH STREET AND U.S. 98
Estimated Beach Frontage:35 feet
Number of Parking Spaces: 20 Entrance/Parking Fee $
Access Type: STREET END

DBS ID Number: 095.00
Access Name: 24TH STREET BEACH ACCESS
Descriptive Location: 24TH STREET AND U.S. 98
Estimated Beach Frontage:35 feet
Number of Parking Spaces: 10 Entrance/Parking Fee $
Access Type: PUBLIC PARK

DBS ID Number: 096.00
Access Name: 23RD STREET BEACH ACCESS
Descriptive Location: 23RD STREET AND U.S. 98
Estimated Beach Frontage:40 feet
Number of Parking Spaces: 10 Entrance/Parking Fee $
Access Type: STREET END

DBS ID Number: 097.00
Access Name: 21ST STREET BEACH ACCESS
Descriptive Location: 21ST STREET AND U.S. 98
Estimated Beach Frontage:40 feet
Number of Parking Spaces: 100 Entrance/Parking Fee $
Access Type: STREET END

DBS ID Number: 098.00
Access Name: CITY OF MEXICO BEACH FRONT PARK
Descriptive Location: U.S. 98 AT 19TH STREET
Estimated Beach Frontage:275 feet
Number of Parking Spaces: 250 Entrance/Parking Fee $
Access Type: PUBLIC PARK

DBS ID Number: 099.00
Access Name: 17TH STREET BEACH ACCESS
Descriptive Location: 17TH STREET AND U.S. 98
Estimated Beach Frontage:40 feet
Number of Parking Spaces: 50 Entrance/Parking Fee $
Access Type: STREET END

DBS ID Number: 100.00
Access Name: 16TH STREET BEACH ACCESS
Descriptive Location: 16TH STREET AND U.S. 98
Estimated Beach Frontage:35 feet
Number of Parking Spaces: 4 Entrance/Parking Fee $
Access Type: STREET END

DBS ID Number: 101.00
Access Name: 15TH STREET BEACH ACCESS
Descriptive Location: 15TH STREET AND U.S. 98
Estimated Beach Frontage:35 feet
Number of Parking Spaces: 6 Entrance/Parking Fee $
Access Type: STREET END

DBS ID Number: 102.00
Access Name: 14TH STREET BEACH ACCESS
Descriptive Location: 14TH STREET AND U.S. 98
Estimated Beach Frontage:35 feet
Number of Parking Spaces: 0 Entrance/Parking Fee $
Access Type: STREET END

DBS ID Number: 103.00
Access Name: 11TH STREET BEACH ACCESS
Descriptive Location: 11TH STREET AND U.S. 98
Estimated Beach Frontage:35 feet
Number of Parking Spaces: 0 Entrance/Parking Fee $
Access Type: STREET END

DBS ID Number: 104.00
Access Name: 10TH STREET BEACH ACCESS
Descriptive Location: 10TH STREET AND U.S. 98
Estimated Beach Frontage:35 feet
Number of Parking Spaces: 0 Entrance/Parking Fee $
Access Type: STREET END

DBS ID Number: 105.00
Access Name: DRAINAGE CANAL ACCESS
Descriptive Location: U.S. 98, WEST OF 8TH STREET
Estimated Beach Frontage:175 feet
Number of Parking Spaces: 0 Entrance/Parking Fee $
Access Type: DRAINAGE CANAL

DBS ID Number: 106.00
Access Name: 8TH STREET ACCESS
Descriptive Location: 8TH STREET AND U.S. 98
Estimated Beach Frontage:35 feet
Number of Parking Spaces: 0 Entrance/Parking Fee $
Access Type: STREET END

DBS ID Number: 107.00
Access Name: EAST MEXICO BEACH
Descriptive Location: U.S. 98, BETW 8TH STREET & COUNTY LINE
Estimated Beach Frontage:6095 feet
Number of Parking Spaces: 0 Entrance/Parking Fee $
Access Type: PUBLIC PARK

BEACHFRONT PROPERTIES UNDER PUBLIC OWNERSHIP
BAY COUNTY

Run Date: 12/30/93
Page: 1

ID# Access Name	Parking/Entry Fee	Parking Available	Handicap Parking	Dune Walkovers	Restrooms	Showers	Potable Water	Picnic Tables	Shelters	Concessions	Lifeguard
001.00 RAMESGATE CONDO		*									
002.00 PIRATE COVE VILLAS ACCESS											
003.00 THE SHORES BEACH ACCESS		*									
004.00 UNNAMED BEACH ACCESS		*		*							
005.00 UNNAMED BEACH ACCESS		*									
006.00 SHASTA STREET		*		*							
007.00 UNNAMED ACCESS		*		*							
008.00 UNNAMED BEACH ACCESS		*		*							
009.00 DERRONDO STREET ACCESS		*		*							
010.00 SEA WITCH BEACH ACCESS		*		*							
011.00 DUPREE STREET ACCESS		*		*							
012.00 RIVIERA STREET ACCESS		*		*							

BEACHFRONT PROPERTIES UNDER PUBLIC OWNERSHIP
BAY COUNTY

Run Date: 12/30/93
Page: 2

ID# Access Name	Parking/Entry Fee	Parking Available	Handicap Parking	Dune Walkovers	Restrooms	Showers	Potable water	Picnic Tables	Shelters	Concessions	Lifeguard
013.00 SANDS OF LAGUNA ACCESS		*		*							
014.00 TWIN LAKES DRIVE ACCESS		*									
015.00 OLEANDER DRIVE ACCESS WEST		*									
016.00 OLEANDER DRIVE ACCESS EAST		*		*							
017.00 WISTERIA LANE ACCESS		*									
018.00 16TH STREET ACCESS		*									
019.00 15TH STREET ACCESS		*									
020.00 14TH STREET ACCESS		*		*							
021.00 12TH STREET ACCESS		*		*							
022.00 MALAGA PLACE STREET END		*									
023.00 UNNAMED ACCESS				*							
024.00 SAN SOUCI BLVD ACCESS				*							

BEACHFRONT PROPERTIES UNDER PUBLIC OWNERSHIP
BAY COUNTY

Run Date: 12/30/93
Page: 3

ID# Access Name	Parking/Entry Fee	Parking Available	Handicap Parking	Dune Walkovers	Restrooms	Showers	Potable Water	Picnic Tables	Shelters	Concessions	Lifeguard
025.00 VESTAVIA STREET ACCESS		*									
026.00 SANDS STREET BEACH ACCESS											
027.00 SEA AQUA BEACH ACCESS		*		*							
028.00 ENDLESS SUMMER BEACH ACCESS				*							
029.00 SHALIMAR STREET BEACH ACCESS		*									
030.00 SUNDAIL STREET BEACH ACCESS				*							
031.00 COBB ROAD BEACH ACCESS											
032.00 HORIZON SOUTH BEACH ACCESS											
033.00 UNNAMED ACCESS				*							
034.00 POLYNESIAN VILLAGE BEACH ACCESS				*							
035.00 LAKEVIEW DRIVE BEACH ACCESS				*							
036.00 LAKEVIEW EAST BEACH ACCESS											

BEACHFRONT PROPERTIES UNDER PUBLIC OWNERSHIP
BAY COUNTY

Run Date: 12/30/93
Page: 4

ID# Access Name	Parking/Entry Fee	Parking Available	Handicap Parking	Dune Walkovers	Restrooms	Showers	Potable Water	Picnic Tables	Shelters	Concessions	Lifeguard
037.00 LAKE CIRCLE WEST ACCESS											
038.00 LAKE CIRCLE BEACH ACCESS				*							
039.00 LAKE CIRCLE EAST BEACH ACCESS											
040.00 LULLWATER BEACH PARK & DAN RUSSELL		*	*	*	*	*	*	*	*	*	
041.00 SHARKEY'S BEACH ACCESS											
042.00 UNNAMED BEACH ACCESS											
043.00 CASA LOMA BEACH ACCESS											
044.00 AZALEA STREET BEACH ACCESS											
045.00 EVERGREEN STREET											
046.00 UNNAMED BEACH ACCESS											
047.00 GARDENIA STREET BEACH ACCESS											
048.00 MILLER PIER PARK		*	*	*	*	*	*	*	*	*	

BEACHFRONT PROPERTIES UNDER PUBLIC OWNERSHIP
BAY COUNTY

Run Date: 12/30/93
Page: 5

ID# Access Name	Parking/Entry Fee	Parking Available	Handicap Parking	Dune Walkovers	Restrooms	Showers	Potable Water	Picnic Tables	Shelters	Concessions	Lifeguard
049.00 WINDWARD BEACH ACCESS				*							
050.00 BECKRICH ROAD WEST BEACH ACCESS											
051.00 BECKRICH ROAD EAST ACCESS		*		*							
052.00 COLLINS WEST BEACH ACCESS											
053.00 COLLINE EAST BEACH ACCESS											
054.00 LEARY DRIVE BEACH ACCESS											
055.00 CHURCHWELL DRIVE ACCESS											
056.00 HENLEY DRIVE BEACH ACCESS		*									
057.00 TUNA LANE BEACH ACCESS		*									
058.00 PERCH LANE BEACH ACCESS											
059.00 SUNSET LANE BEACH ACCESS											
060.00 SANDPIPER LANE BEACH ACCESS		*									

BEACHFRONT PROPERTIES UNDER PUBLIC OWNERSHIP
BAY COUNTY

Run Date: 12/30/93
Page: 6

ID# Access Name	Parking/Entry Fee	Parking Available	Handicap Parking	Dune Walkovers	Restrooms	Showers	Potable Water	Picnic Tables	Shelters	Concessions	Lifeguard
061.00 SUNSET/LANE BEACH ACCESS											
062.00 PALM LANE BEACH ACCESS											
063.00 SHARK LANE EAST BEACH ACCESS											
064.00 UNNAMED BEACH ACCESS											
065.00 ELAINE STREET BEACH ACCESS											
066.00 MILITARY INSTALLATION											
067.00 BONITA STREET BEACH ACCESS											
068.00 TARPON STREET BEACH ACCESS											
069.00 MARLIN STREET BEACH ACCESS											
070.00 OCEAN STREET BEACH ACCESS											
071.00 COBIA STREET BEACH ACCESS											
072.00 APLACHEE STREET BEACH ACCESS											

BEACHFRONT PROPERTIES UNDER PUBLIC OWNERSHIP
BAY COUNTY

Run Date: 12/30/93
Page: 7

ID# Access Name	Parking/Entry Fee	Parking Available	Handicap Parking	Dune Walkovers	Restrooms	Showers	Potable Water	Picnic Tables	Shelters	Concessions	Lifeguard
073.00 CHOCTAW STREET BEACH ACCESS		*									
074.00 MILITARY INSTALLATION											
075.00 HOLIDAY DRIVE BEACH ACCESS											
076.00 SAFARI STREET BEACH ACCESS											
077.00 CRESCENT DRIVE WEST BEACH ACCES											
078.00 LUFT STREET BEACH ACCESS		*									
079.00 BILTMORE DRIVE WEST ACCESS											
080.00 BILTMORE DRIVE BEACH ACCESS											
081.00 BILTMORE DRIVE EAST BEACH ACCESS											
082.00 HURT STREET BEACH ACCESS											
083.00 IRWIN STREET WEST BEACH ACCESS											
084.00 IRWIN STREET BEACH ACCESS		*									

BEACHFRONT PROPERTIES UNDER PUBLIC OWNERSHIP
BAY COUNTY

Run Date: 12/30/93
Page: 8

ID# Access Name	Parking/Entry Fee	Parking Available	Handicap Parking	Dune Walkovers	Restrooms	Showers	Potable Water	Picnic Tables	Shelters	Concessions	Lifeguard
085.00 SPYGLASS DRIVE BEACH ACCESS											
086.00 BRISTOL STREET BEACH ACCESS											
087.00 LOOKOUT STREET BEACH ACCESS											
088.00 ST. ANDREWS STATE PARK	*	*		*	*	*	*	*	*	*	
089.00 TYNDALL AIR FORCE BASE											
090.00 MEXICO BEACH ACCESS		*		*	*						
091.00 MEXICO BEACH PIER		*			*	*	*		*		
092.00 27TH STREET BEACH ACCESS		*									
093.00 26TH STREET BEACH ACCESS		*									
094.00 25TH STREET BEACH ACCESS		*									
095.00 24TH STREET BEACH ACCESS		*									
096.00 23RD STREET BEACH ACCESS		*									

BEACHFRONT PROPERTIES UNDER PUBLIC OWNERSHIP
BAY COUNTY

Run Date: 12/30/93
Page: 9

ID# Access Name	Parking/Entry Fee	Parking Available	Handicap Parking	Dune Walkovers	Restrooms	Showers	Potable Water	Picnic Tables	Shelters	Concessions	Lifeguard
097.00 21ST STREET BEACH ACCESS		*									
098.00 CITY OF MEXICO BEACH FRONT PARK		*									
099.00 17TH STREET BEACH ACCESS		*		*							
100.00 16TH STREET BEACH ACCESS		*		*							
101.00 15TH STREET BEACH ACCESS		*		*							
102.00 14TH STREET BEACH ACCESS											
103.00 11TH STREET BEACH ACCESS											
104.00 10TH STREET BEACH ACCESS											
105.00 DRAINAGE CANAL ACCESS											
106.00 8TH STREET ACCESS											
107.00 EAST MEXICO BEACH				*							

BEACHFRONT PROPERTIES UNDER PUBLIC OWNERSHIP
WALTON COUNTY

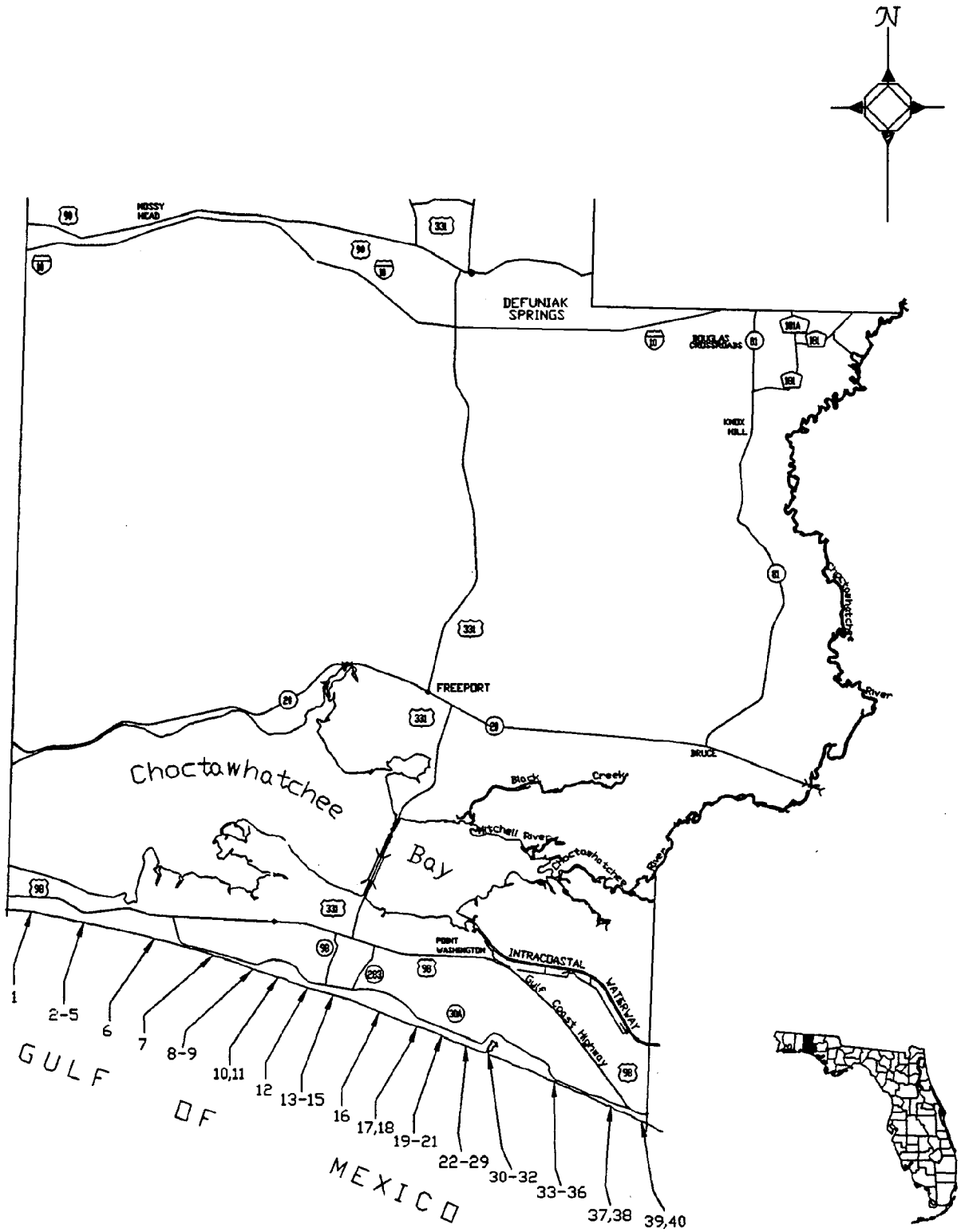

COPYRIGHT FOR THIS MAP IS OWNED BY THE STATE OF FLORIDA, DEPARTMENT OF STATE FOR THE DEPARTMENT OF TRANSPORTATION, STATE TOPOGRAPHIC OFFICE.

BEACHFRONT PROPERTIES UNDER PUBLIC OWNERSHIP
WALTON COUNTY

DBS ID Number: 001.00
Access Name: UNNAMED ACCESS
Descriptive Location: U.S. 98 EAST OF COUNTY LINE
Estimated Beach Frontage:990 feet
Number of Parking Spaces: 100 Entrance/Parking Fee $
Access Type: PUBLIC PARK

DBS ID Number: 002.00
Access Name: UNNAMED ACCESS
Descriptive Location: U.S. 98, 600' WEST OF GULF BOULEVARD
Estimated Beach Frontage:25 feet
Number of Parking Spaces: 0 Entrance/Parking Fee $
Access Type: STREET END

DBS ID Number: 003.00
Access Name: GULF STREET BEACH ACCESS
Descriptive Location: U.S. 98 AND GULF STREET
Estimated Beach Frontage:8 feet
Number of Parking Spaces: 6 Entrance/Parking Fee $
Access Type: STREET END

DBS ID Number: 004.00
Access Name: SNOWDRIFT BEACH ACCESS
Descriptive Location: U.S. 98 AND SNOWDRIFT
Estimated Beach Frontage:20 feet
Number of Parking Spaces: 0 Entrance/Parking Fee $
Access Type: STREET END

DBS ID Number: 005.00
Access Name: UNNAMED ACCESS
Descriptive Location: U.S. 98, 350' EAST OF SNOWDRIFT
Estimated Beach Frontage:20 feet
Number of Parking Spaces: 0 Entrance/Parking Fee $
Access Type: STREET END

DBS ID Number: 006.00
Access Name: TOPSAIL HILL PROPERTY
Descriptive Location: U.S. 98, EAST OF FOUR MILE VILLAGE
Estimated Beach Frontage:6280 feet
Number of Parking Spaces: 0 Entrance/Parking Fee $
Access Type: UNDEVELOPED LOT(S)

DBS ID Number: 007.00
Access Name: BEACH HIGHLANDS BEACH ACCESS
Descriptive Location: C-30A AT LAKE STALWORTH
Estimated Beach Frontage:10 feet
Number of Parking Spaces: 10 Entrance/Parking Fee $
Access Type: PEDESTRIAN WALKWAY

DBS ID Number: 008.00
Access Name: UNNAMED BEACH ACCESS
Descriptive Location: C-301, 500' WEST OF ALLEN LOOP ROAD WEST
Estimated Beach Frontage:330 feet
Number of Parking Spaces: 0 Entrance/Parking Fee $
Access Type: UNDEVELOPED LOT(S)

DBS ID Number: 009.00
Access Name: ALLEN LOOP ROAD WEST BEACH ACCESS
Descriptive Location: ALLEN LOOP ROAD EST AND C-30A
Estimated Beach Frontage:15 feet
Number of Parking Spaces: 0 Entrance/Parking Fee $
Access Type: STREET END

DBS ID Number: 010.00
Access Name: ALLEN LOOP ROAD EAST BEACH ACCESS
Descriptive Location: ALLEN LOOP ROAD EAST AND C-30A
Estimated Beach Frontage:297 feet
Number of Parking Spaces: 0 Entrance/Parking Fee $
Access Type: PUBLIC PARK

DBS ID Number: 011.00
Access Name: ED WALLINE PARK/DUNE ALLEN BEACH
Descriptive Location: C-30A AND C-393
Estimated Beach Frontage:165 feet
Number of Parking Spaces: 35 Entrance/Parking Fee $
Access Type: PUBLIC PARK

DBS ID Number: 012.00
Access Name: GULFVIEW HEIGHTS BEACH ACCESS
Descriptive Location: C-30A, EAST OF MARY DRIVE
Estimated Beach Frontage:100 feet
Number of Parking Spaces: 13 Entrance/Parking Fee $
Access Type: STREET END

DBS ID Number: 013.00
Access Name: BLUE MOUNTAIN BEACH ACCESS
Descriptive Location: C-80 AND C-83
Estimated Beach Frontage:65 feet
Number of Parking Spaces: 12 Entrance/Parking Fee $
Access Type: STREET END

DBS ID Number: 014.00
Access Name: UNNAMED EAST BEACH ACCESS
Descriptive Location: C-80, 650' EAST OF C-83
Estimated Beach Frontage:20 feet
Number of Parking Spaces: 0 Entrance/Parking Fee $
Access Type: STREET END

DBS ID Number: 015.00
Access Name: UNNAMED BEACH ACCESS
Descriptive Location: C-80, 1400' EAST OF C-83
Estimated Beach Frontage:20 feet
Number of Parking Spaces: 0 Entrance/Parking Fee $
Access Type: STREET END

DBS ID Number: 016.00
Access Name: GRAYTON BEACH STATE RECREATION AREA
Descriptive Location: C-30A AND C-283
Estimated Beach Frontage:8680 feet
Number of Parking Spaces: 83 Entrance/Parking Fee $1.00/P
Access Type: PUBLIC PARK

DBS ID Number: 017.00
Access Name: SEASIDE GULL WING ACCESS
Descriptive Location: C-30A AT SEASIDE
Estimated Beach Frontage:30 feet
Number of Parking Spaces: 0 Entrance/Parking Fee $
Access Type: PEDESTRIAN WALKWAY

DBS ID Number: 018.00
Access Name: SEASIDE SHIPS BEACH ACCESS
Descriptive Location: C-30A AT SEASIDE
Estimated Beach Frontage:30 feet
Number of Parking Spaces: 0 Entrance/Parking Fee $
Access Type: PEDESTRIAN WALKWAY

DBS ID Number: 019.00
Access Name: SEAGROVE BEACH ACCESS #1
Descriptive Location: C-30A, 1160' WEST OF C-395
Estimated Beach Frontage:6 feet
Number of Parking Spaces: 0 Entrance/Parking Fee $
Access Type: PEDESTRIAN WALKWAY

DBS ID Number: 020.00
Access Name: SEAGROVE BEACH ACCESS #2
Descriptive Location: C-30A, 850' WEST OF C-395
Estimated Beach Frontage:6 feet
Number of Parking Spaces: 0 Entrance/Parking Fee $10.00/D
Access Type: PEDESTRIAN WALKWAY

DBS ID Number: 021.00
Access Name: SEAGROVE BEACH ACCESS #3
Descriptive Location: C-30A AND C-395
Estimated Beach Frontage:6 feet
Number of Parking Spaces: 0 Entrance/Parking Fee $
Access Type: PEDESTRIAN WALKWAY

DBS ID Number: 022.00
Access Name: GREENWOOD AVENUE
Descriptive Location: C-30A AND GREENWOOD AVENUE
Estimated Beach Frontage:20 feet
Number of Parking Spaces: 10 Entrance/Parking Fee $
Access Type: STREET END

DBS ID Number: 023.00
Access Name: SEAGROVE BEACH ACCESS #5
Descriptive Location: C-30A, 300' EAST OF GREENWOOD AVENUE
Estimated Beach Frontage:6 feet
Number of Parking Spaces: 0 Entrance/Parking Fee $
Access Type: PEDESTRIAN WALKWAY

DBS ID Number: 024.00
Access Name: ANDALUSIA STREET BEACH ACCESS
Descriptive Location: C-30A AND ANDALUSIA STREET
Estimated Beach Frontage:20 feet
Number of Parking Spaces: 0 Entrance/Parking Fee $
Access Type: STREET END

DBS ID Number: 025.00
Access Name: MONTGOMERY STREET EAST BEACH ACCESS
Descriptive Location: C-30A AND MONTGOMERY STREET EAST
Estimated Beach Frontage:20 feet
Number of Parking Spaces: 0 Entrance/Parking Fee $
Access Type: STREET END

DBS ID Number: 026.00
Access Name: SAN JUAN STREET BEACH ACCESS
Descriptive Location: C-30A AND SAN JUAN STREET
Estimated Beach Frontage:60 feet
Number of Parking Spaces: 24 Entrance/Parking Fee $
Access Type: STREET END

DBS ID Number: 027.00
Access Name: PELAYO STREET BEACH ACCESS
Descriptive Location: C-30A AND PELAYO STREET
Estimated Beach Frontage:15 feet
Number of Parking Spaces: 0 Entrance/Parking Fee $
Access Type: PEDESTRIAN WALKWAY

DBS ID Number: 028.00
Access Name: SOMERSET BRIDGE ROAD BEACH ACCESS
Descriptive Location: C-30A AND SOMERSET BRIDGE ROAD
Estimated Beach Frontage:6 feet
Number of Parking Spaces: 0 Entrance/Parking Fee $
Access Type: PEDESTRIAN WALKWAY

DBS ID Number: 029.00
Access Name: ELLIS STREET BEACH ACCESS
Descriptive Location: C-30A AND ELLIS STREET
Estimated Beach Frontage:297 feet
Number of Parking Spaces: 0 Entrance/Parking Fee $
Access Type: UNDEVELOPED LOT(S)

DBS ID Number: 030.00
Access Name: UNNAMED BEACH ACCESS
Descriptive Location: C-30A AT EASTERN LAKE
Estimated Beach Frontage:330 feet
Number of Parking Spaces: 0 Entrance/Parking Fee $
Access Type: UNDEVELOPED LOT(S)

DBS ID Number: 031.00
Access Name: SUGAR DUNES BEACH ACCESS
Descriptive Location: OFF C-30A EAST OF EASTERN LAKE
Estimated Beach Frontage:8 feet
Number of Parking Spaces: 0 Entrance/Parking Fee $
Access Type: PEDESTRIAN WALKWAY

DBS ID Number: 032.00
Access Name: UNNAMED BEACH ACCESS
Descriptive Location: OFF C-30A, WEST OF DEER LAKE
Estimated Beach Frontage:597 feet
Number of Parking Spaces: 0 Entrance/Parking Fee $
Access Type: UNDEVELOPED LOT(S)

DBS ID Number: 033.00
Access Name: UNNAMED BEACH ACCESS
Descriptive Location: C-30A AND PELICAN CIRCLE
Estimated Beach Frontage:6 feet
Number of Parking Spaces: 0 Entrance/Parking Fee $
Access Type: PEDESTRIAN WALKWAY

DBS ID Number: 034.00
Access Name: GULF LAKE BEACH ACCESS
Descriptive Location: C-30A, 300' EAST OF PELICAN CIRCLE
Estimated Beach Frontage:40 feet
Number of Parking Spaces: 0 Entrance/Parking Fee $
Access Type: UNDEVELOPED LOT(S)

DBS ID Number: 035.00
Access Name: UNNAMED BEACH ACCESS
Descriptive Location: C-30A, 1400' EAST OF PELICAN CIRCLE
Estimated Beach Frontage:8 feet
Number of Parking Spaces: 0 Entrance/Parking Fee $
Access Type: PEDESTRIAN WALKWAY

DBS ID Number: 036.00
Access Name: CAPISTRANO CONDO BEACH ACCESS
Descriptive Location: C-30A AT CAPISTRANO CONDOMINIUM
Estimated Beach Frontage:8 feet
Number of Parking Spaces: 0 Entrance/Parking Fee $
Access Type: PEDESTRIAN WALKWAY

DBS ID Number: 037.00
Access Name: INLET PARK BEACH ACCESS
Descriptive Location: OFF C-30A, 1400' WEST OF WALL STREET
Estimated Beach Frontage:20 feet
Number of Parking Spaces: 0 Entrance/Parking Fee $
Access Type: STREET END

DBS ID Number: 038.00
Access Name: WALL STREET BEACH ACCESS
Descriptive Location: D-30A AND WALL STREET
Estimated Beach Frontage:20 feet
Number of Parking Spaces: 0 Entrance/Parking Fee $
Access Type: STREET END

DBS ID Number: 039.00
Access Name: ORANGE PARK BEACH ACCESS
Descriptive Location: OFF U.S. 98, 1300' EAST OF WALL STREET
Estimated Beach Frontage:1429 feet
Number of Parking Spaces: 0 Entrance/Parking Fee $
Access Type: UNDEVELOPED LOT(S)

DBS ID Number: 040.00
Access Name: LAKE SHORE STREET BEACH ACCESS
Descriptive Location: LAKE SHORE STREET AND U.S. 98
Estimated Beach Frontage:20 feet
Number of Parking Spaces: 0 Entrance/Parking Fee $
Access Type: STREET END

BEACHFRONT PROPERTIES UNDER PUBLIC OWNERSHIP
WALTON COUNTY

Run Date: 12/30/93
Page: 1

ID# Access Name	Parking/Entry Fee	Parking Available	Handicap Parking	Dune Walkovers	Restrooms	Showers	Potable Water	Picnic Tables	Shelters	Concessions	Lifeguard
001.00 UNNAMED ACCESS		*									
002.00 UNNAMED ACCESS											
003.00 GULF STREET BEACH ACCESS		*		*							
004.00 SNOWDRIFT BEACH ACCESS				*							
005.00 UNNAMED ACCESS											
006.00 TOPSAIL HILL PROPERTY											
007.00 BEACH HIGHLANDS BEACH ACCESS		*		*							
008.00 UNNAMED BEACH ACCESS											
009.00 ALLEN LOOP ROAD WEST BEACH ACCESS											
010.00 ALLEN LOOP ROAD EAST BEACH ACCESS				*							
011.00 ED WALLINE PARK/DUNE ALLEN BEACH		*		*	*	*	*	*	*		
012.00 GULFVIEW HEIGHTS BEACH ACCESS		*		*		*	*	*			

BEACHFRONT PROPERTIES UNDER PUBLIC OWNERSHIP
WALTON COUNTY

Run Date: 12/30/93
Page: 2

ID# Access Name	Parking/Entry Fee	Parking Available	Handicap Parking	Dune Walkovers	Restrooms	Showers	Potable Water	Picnic Tables	Shelters	Concessions	Lifeguard
013.00 BLUE MOUNTAIN BEACH ACCESS		*		*		*	*				
014.00 UNNAMED EAST BEACH ACCESS				*							
015.00 UNNAMED BEACH ACCESS				*							
016.00 GRAYTON BEACH STATE RECREATION ARE	*	*	*	*	*	*	*	*	*		
017.00 SEASIDE GULL WING ACCESS				*							
018.00 SEASIDE SHIPS BEACH ACCESS				*							
019.00 SEAGROVE BEACH ACCESS #1				*							
020.00 SEAGROVE BEACH ACCESS #2	*			*							
021.00 SEAGROVE BEACH ACCESS #3				*							
022.00 GREENWOOD AVENUE		*									
023.00 SEAGROVE BEACH ACCESS #5				*							
024.00 ANDALUSIA STREET BEACH ACCESS				*							

BEACHFRONT PROPERTIES UNDER PUBLIC OWNERSHIP
WALTON COUNTY

Run Date: 12/30/93
Page: 3

ID# Access Name	Parking/Entry Fee	Parking Available	Handicap Parking	Dune Walkovers	Restrooms	Showers	Potable Water	Picnic Tables	Shelters	Concessions	Lifeguard
025.00 MONTGOMERY STREET EAST BEACH ACCES				*							
026.00 SAN JUAN STREET BEACH ACCESS		*		*		*	*				
027.00 PELAYO STREET BEACH ACCESS				*							
028.00 SOMERSET BRIDGE ROAD BEACH ACCESS				*							
029.00 ELLIS STREET BEACH ACCESS											
030.00 UNNAMED BEACH ACCESS											
031.00 SUGAR DUNES BEACH ACCESS				*		*					
032.00 UNNAMED BEACH ACCESS											
033.00 UNNAMED BEACH ACCESS				*							
034.00 GULF LAKE BEACH ACCESS											
035.00 UNNAMED BEACH ACCESS				*							
036.00 CAPISTRANO CONDO BEACH ACCESS											

BEACHFRONT PROPERTIES UNDER PUBLIC OWNERSHIP
WALTON COUNTY

Run Date: 12/30/93
Page: 4

ID# Access Name	Parking/Entry Fee	Parking Available	Handicap Parking	Dune Walkovers	Restrooms	Showers	Potable Water	Picnic Tables	Shelters	Concessions	Lifeguard
037.00 INLET PARK BEACH ACCESS				*							
038.00 WALL STREET BEACH ACCESS											
039.00 ORANGE PARK BEACH ACCESS											
040.00 LAKE SHORE STREET BEACH ACCESS											

BEACHFRONT PROPERTIES UNDER PUBLIC OWNERSHIP
OKALOOSA COUNTY

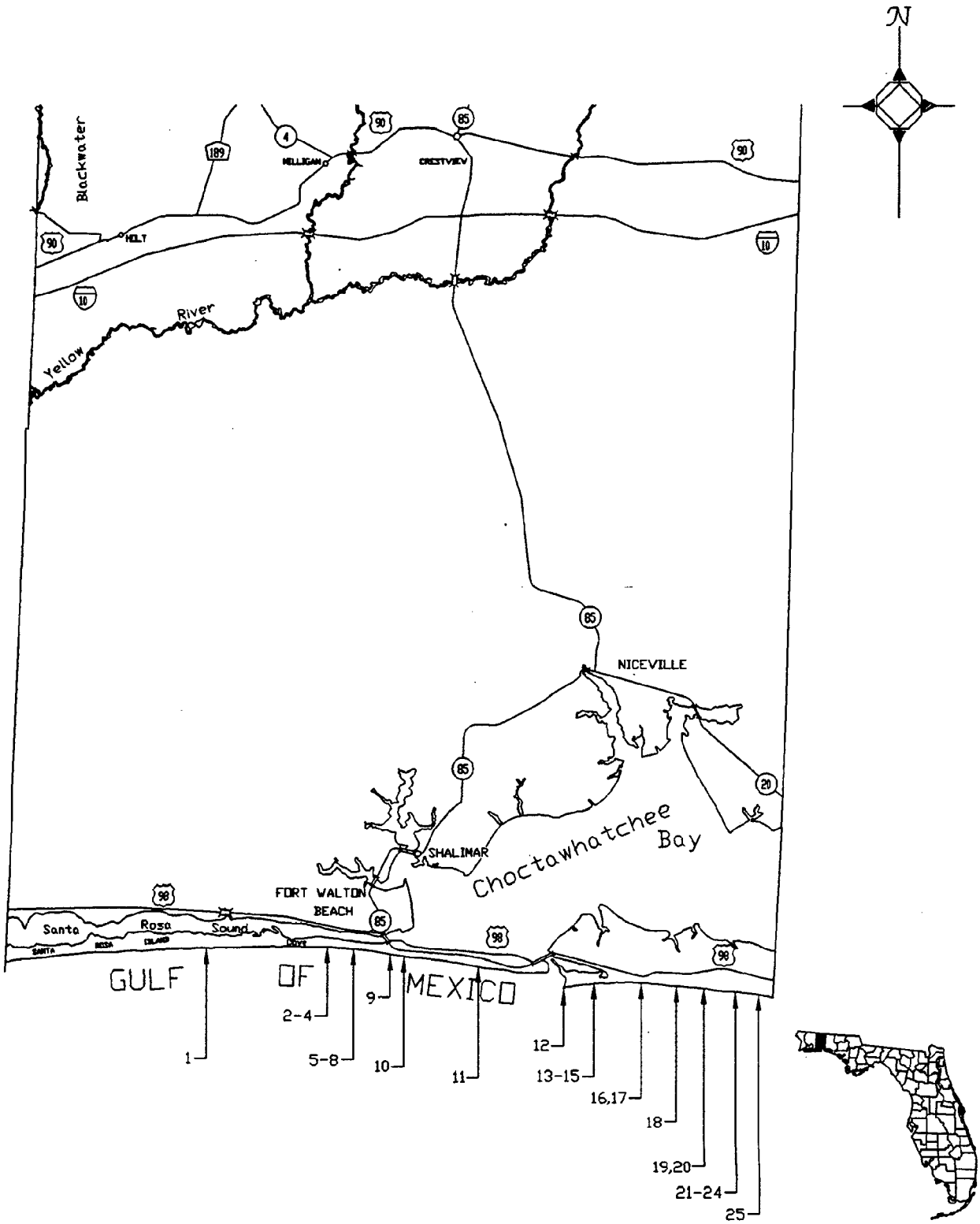

COPYRIGHT FOR THIS MAP IS OWNED BY THE STATE OF FLORIDA, DEPARTMENT OF STATE FOR THE DEPARTMENT OF TRANSPORTATION, STATE TOPOGRAPHIC OFFICE.

BEACHFRONT PROPERTIES UNDER PUBLIC OWNERSHIP
OKALOOSA COUNTY

DBS ID Number: 001.00
Access Name: EGLIN AIR FORCE BASE
Descriptive Location: WESTERN OKALOOSA COUNTY
Estimated Beach Frontage:53800 feet
Number of Parking Spaces: 0 Entrance/Parking Fee $
Access Type: PUBLIC PARK/MILITARY

DBS ID Number: 002.00
Access Name: SEVENTH BEACH PARK ACCESS
Descriptive Location: 7TH BEACH PARK AND SANTA ROSA BOULEVARD
Estimated Beach Frontage:100 feet
Number of Parking Spaces: 0 Entrance/Parking Fee $
Access Type: UNDEVELOPED LOT(S)

DBS ID Number: 003.00
Access Name: SIXTH BEACH PARK ACCESS
Descriptive Location: 6TH BEACH PARK AND SANTA ROSA BOULEVARD
Estimated Beach Frontage:100 feet
Number of Parking Spaces: 20 Entrance/Parking Fee $
Access Type: PUBLIC PARK

DBS ID Number: 004.00
Access Name: FIFTH BEACH PARK ACCESS
Descriptive Location: 5TH BEACH PARK AND SANTA ROSA BOULEVARD
Estimated Beach Frontage:100 feet
Number of Parking Spaces: 20 Entrance/Parking Fee $
Access Type: STREET END

DBS ID Number: 005.00
Access Name: FOURTH BEACH PARK ACCESS
Descriptive Location: 4TH BEACH PARK AND SANTA ROSA BOULEVARD
Estimated Beach Frontage:100 feet
Number of Parking Spaces: 20 Entrance/Parking Fee $
Access Type: PUBLIC PARK

DBS ID Number: 006.00
Access Name: THIRD BEACH PARK ACCESS
Descriptive Location: 3RD BEACH PARK AND SANTA ROSA BOULEVARD
Estimated Beach Frontage:100 feet
Number of Parking Spaces: 27 Entrance/Parking Fee $
Access Type: PUBLIC PARK

DBS ID Number: 007.00
Access Name: SECOND BEACH PARK ACCESS
Descriptive Location: 2ND BEACH PARK AND SANTA ROSA BOULEVARD
Estimated Beach Frontage:100 feet
Number of Parking Spaces: 40 Entrance/Parking Fee $
Access Type: PUBLIC PARK

DBS ID Number: 008.00
Access Name: FIRST BEACH PARK ACCESS
Descriptive Location: 1ST BEACH PARK AND SANTA ROSA BOULEVARD
Estimated Beach Frontage:100 feet
Number of Parking Spaces: 27 Entrance/Parking Fee $
Access Type: PUBLIC PARK

DBS ID Number: 009.00
Access Name: BRACKEN/WAYSIDE BEACH PARK
Descriptive Location:
Estimated Beach Frontage:1635 feet
Number of Parking Spaces: 250 Entrance/Parking Fee $
Access Type: PUBLIC PARK

DBS ID Number: 010.00
Access Name: BEASLEY PARK
Descriptive Location: U.S. 98 AT R-15
Estimated Beach Frontage:1000 feet
Number of Parking Spaces: 109 Entrance/Parking Fee $
Access Type: PUBLIC PARK

DBS ID Number: 011.00
Access Name: GULF ISLAND NATIONAL SEASHORE - OKALOOSA AREA
Descriptive Location: EASTERN END OF SANTA ROSA ISLAND
Estimated Beach Frontage:21120 feet
Number of Parking Spaces: 0 Entrance/Parking Fee $
Management Purpose: Recreation

DBS ID Number: 012.00
Access Name: WEST END
Descriptive Location: GULF SHORE DRIVE AT EAST PASS
Estimated Beach Frontage:1460 feet
Number of Parking Spaces: 0 Entrance/Parking Fee $
Access Type: UNDEVELOPED LOT(S)

DBS ID Number: 013.00
Access Name: NORRIEGO DRIVE
Descriptive Location: NORRIEGO DRIVE AND GULF SHORE DRIVE
Estimated Beach Frontage:12 feet
Number of Parking Spaces: 0 Entrance/Parking Fee $
Access Type: PEDESTRIAN WALKWAY

DBS ID Number: 014.00
Access Name: MORENO POINT ROAD
Descriptive Location: MORENO POINT ROAD AND GULF SHORE DRIVE
Estimated Beach Frontage:15 feet
Number of Parking Spaces: 0 Entrance/Parking Fee $
Access Type: STREET END

DBS ID Number: 015.00
Access Name: GULF SHORE DRIVE BEACH ACCESS
Descriptive Location: GULF SHORE DRIVE, 1400' W OF CR 2374
Estimated Beach Frontage:60 feet
Number of Parking Spaces: 0 Entrance/Parking Fee $
Access Type: UNDEVELOPED LOT(S)

DBS ID Number: 016.00
Access Name: R-29 WEST BEACH ACCESS
Descriptive Location: 15TH STREET AND CR 2378
Estimated Beach Frontage:15 feet
Number of Parking Spaces: 0 Entrance/Parking Fee $
Access Type: PEDESTRIAN WALKWAY

DBS ID Number: 017.00
Access Name: 15TH STREET BEACH ACCESS
Descriptive Location:
Estimated Beach Frontage:50 feet
Number of Parking Spaces: 0 Entrance/Parking Fee $
Access Type: STREET END

DBS ID Number: 018.00
Access Name: HENDERSON BEAH STATE RECREATION AREA
Descriptive Location: C.R. 2378
Estimated Beach Frontage:6775 feet
Number of Parking Spaces: 300 Entrance/Parking Fee $2.00/V
Access Type: PUBLIC PARK

DBS ID Number: 019.00
Access Name: SHIRAH STREET BEACH ACCESS
Descriptive Location: SHIRAH STREET AND C.R. 2378
Estimated Beach Frontage:40 feet
Number of Parking Spaces: 10 Entrance/Parking Fee $
Access Type: STREET END

DBS ID Number: 020.00
Access Name: CRYSTAL STREET BEACH ACCESS
Descriptive Location: CRYSTAL STREET AND C.R. 2378
Estimated Beach Frontage:12 feet
Number of Parking Spaces: 10 Entrance/Parking Fee $
Access Type: PUBLIC PARK

DBS ID Number: 021.00
Access Name: BARRACUDA STREET BEACH ACCESS
Descriptive Location: BARRACUDA STREET AND C.R. 2378
Estimated Beach Frontage:8 feet
Number of Parking Spaces: 0 Entrance/Parking Fee $
Access Type: PEDESTRIAN WALKWAY

DBS ID Number: 022.00
Access Name: COBIA STREET BEACH ACCESS
Descriptive Location: COBIA STREET AND C.R. 2378
Estimated Beach Frontage:50 feet
Number of Parking Spaces: 10 Entrance/Parking Fee $
Access Type: STREET END

DBS ID Number: 023.00
Access Name: POMPANO STREET BEACH ACCESS
Descriptive Location: POMPANO STREET AND C.R. 2378
Estimated Beach Frontage:680 feet
Number of Parking Spaces: 100 Entrance/Parking Fee $
Access Type: PUBLIC PARK

DBS ID Number: 024.00
Access Name: DOLPHIN STREET BEACH ACCESS
Descriptive Location: DOLPHIN STREET AND C.R. 2378
Estimated Beach Frontage:6 feet
Number of Parking Spaces: 0 Entrance/Parking Fee $
Access Type: PEDESTRIAN WALKWAY

DBS ID Number: 025.00
Access Name: JAMES W LEE COUNTY PARK
Descriptive Location: C.R. 2378, 350' EAST OF SUNFISH STREET
Estimated Beach Frontage:4090 feet
Number of Parking Spaces: 174 Entrance/Parking Fee $
Access Type: PUBLIC PARK

BEACHFRONT PROPERTIES UNDER PUBLIC OWNERSHIP
OKALOOSA COUNTY

Run Date: 12/30/93
Page: 1

ID# Access Name	Parking/Entry Fee	Parking Available	Handicap Parking	Dune Walkovers	Restrooms	Showers	Potable water	Picnic Tables	Shelters	Concessions	Lifeguard
001.00 EGLIN AIR FORCE BASE											
002.00 SEVENTH BEACH PARK ACCESS											
003.00 SIXTH BEACH PARK ACCESS		*		*							
004.00 FIFTH BEACH PARK ACCESS		*		*							
005.00 FOURTH BEACH PARK ACCESS		*		*							
006.00 THIRD BEACH PARK ACCESS		*	*	*	*	*	*	*	*		*
007.00 SECOND BEACH PARK ACCESS		*		*							
008.00 FIRST BEACH PARK ACCESS		*	*	*	*	*	*	*	*		*
009.00 BRACKEN/WAYSIDE BEACH PARK		*			*	*	*			*	*
010.00 BEASLEY PARK		*	*	*	*	*	*	*	*		*
011.00 GULF ISLAND NATIONAL SEASHORE - OK											
012.00 WEST END											

BEACHFRONT PROPERTIES UNDER PUBLIC OWNERSHIP
OKALOOSA COUNTY

Run Date: 12/30/93
Page: 2

ID# Access Name	Parking/Entry Fee	Parking Available	Handicap Parking	Dune Walkovers	Restrooms	Showers	Potable Water	Picnic Tables	Shelters	Concessions	Lifeguard
013.00 NORRIEGO DRIVE				*		*					
014.00 MORENO POINT ROAD						*					
015.00 GULF SHORE DRIVE BEACH ACCESS											
016.00 R-29 WEST BEACH ACCESS											
017.00 15TH STREET BEACH ACCESS				*							
018.00 HENDERSON BEAH STATE RECREATION AR	*	*	*	*	*	*	*	*	*		
019.00 SHIRAH STREET BEACH ACCESS		*									
020.00 CRYSTAL STREET BEACH ACCESS		*		*							
021.00 BARRACUDA STREET BEACH ACCESS				*							
022.00 COBIA STREET BEACH ACCESS		*									
023.00 POMPANO STREET BEACH ACCESS		*		*							
024.00 DOLPHIN STREET BEACH ACCESS				*							

BEACHFRONT PROPERTIES UNDER PUBLIC OWNERSHIP
OKALOOSA COUNTY

Run Date: 12/30/93
Page: 3

ID# Access Name	Parking/Entry Fee	Parking Available	Handicap Parking	Dune Walkovers	Restrooms	Showers	Potable Water	Picnic Tables	Shelters	Concessions	Lifeguard
025.00 JAMES W LEE COUNTY PARK		*	*	*	*	*	*	*	*	*	

BEACHFRONT PROPERTIES UNDER PUBLIC OWNERSHIP
SANTA ROSA COUNTY

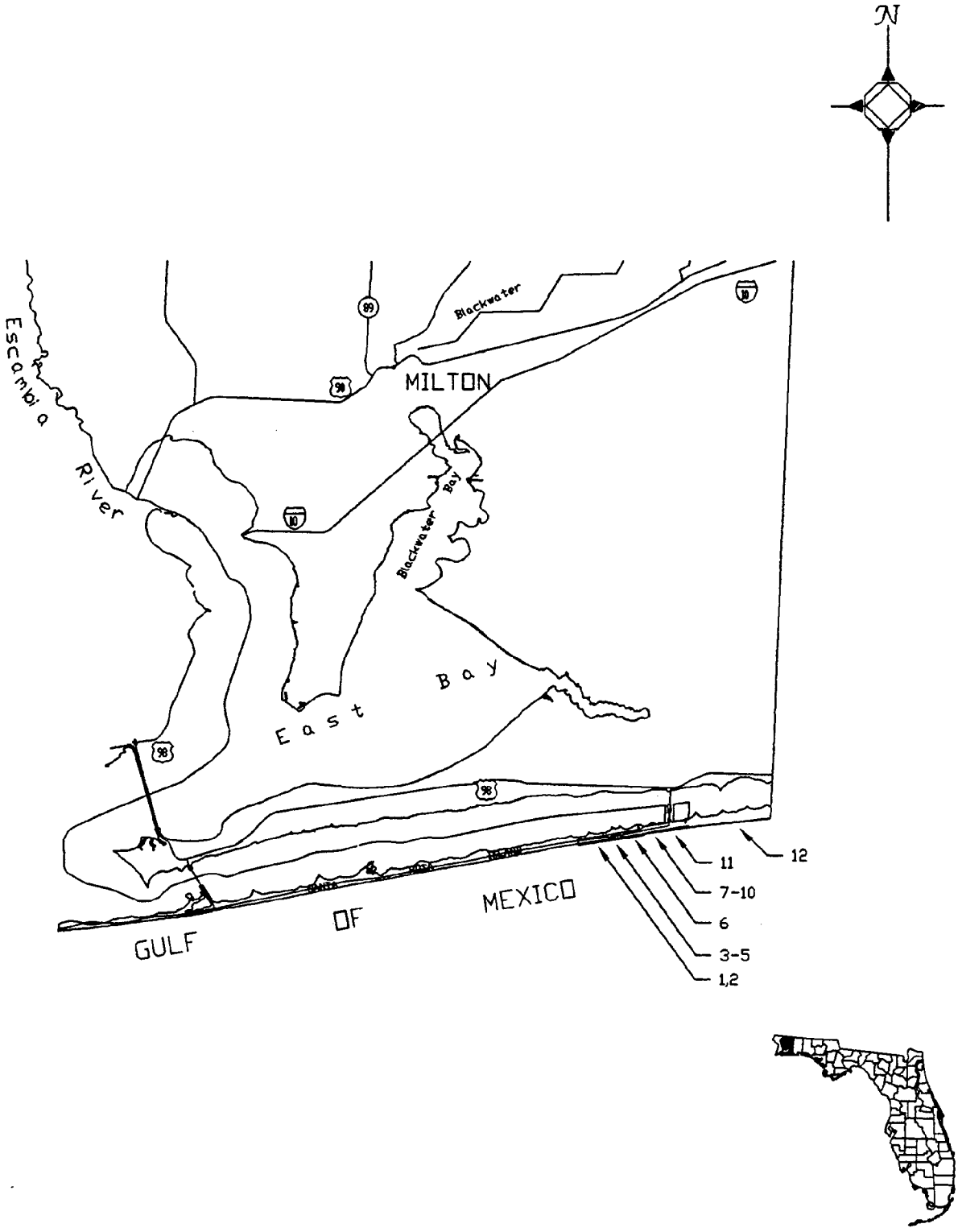

COPYRIGHT FOR THIS MAP IS OWNED BY THE STATE OF FLORIDA, DEPARTMENT OF STATE FOR THE DEPARTMENT OF TRANSPORTATION, STATE TOPOGRAPHIC OFFICE.

BEACHFRONT PROPERTIES UNDER PUBLIC OWNERSHIP
SANTA ROSA COUNTY

DBS ID Number: 001.00
Access Name: SOUTH CAROLINA STREET
Descriptive Location: SOUTH CAROLINA STREET AND GULF BOULEVARD
Estimated Beach Frontage:152 feet
Number of Parking Spaces: 16 Entrance/Parking Fee $
Access Type: UNDEVELOPED LOT

DBS ID Number: 002.00
Access Name: NEW JERSEY STREET
Descriptive Location: NEW JERSEY STREET AND GULF BOULEVARD
Estimated Beach Frontage:152 feet
Number of Parking Spaces: 11 Entrance/Parking Fee $
Access Type: UNDEVELOPED LOT

DBS ID Number: 003.00
Access Name: MICHIGAN STREET
Descriptive Location: MICHIGAN STREET AND GULF BOULEVARD
Estimated Beach Frontage:159 feet
Number of Parking Spaces: 16 Entrance/Parking Fee $
Access Type: UNDEVELOPED LOT

DBS ID Number: 004.00
Access Name: LOUISIANA STREET
Descriptive Location: LOUISIANA STREET AND GULF BOULEVARD
Estimated Beach Frontage:148 feet
Number of Parking Spaces: 10 Entrance/Parking Fee $
Access Type: UNDEVELOPED LOT

DBS ID Number: 005.00
Access Name: INDIANA STREET
Descriptive Location: INDIANA STREET AND GULF BOULEVARD
Estimated Beach Frontage:120 feet
Number of Parking Spaces: 15 Entrance/Parking Fee $
Access Type: UNDEVELOPED LOT

DBS ID Number: 006.00
Access Name: CALIFORNIA STREET
Descriptive Location: CALIFORNIA STREET AND GULF BOULEVARD
Estimated Beach Frontage:170 feet
Number of Parking Spaces: 16 Entrance/Parking Fee $
Access Type: UNDEVELOPED LOT

DBS ID Number: 007.00
Access Name: UNNAMED ACCESS #1
Descriptive Location: GULF BOULEVARD,500' E OF R-206
Estimated Beach Frontage:25 feet
Number of Parking Spaces: 20 Entrance/Parking Fee $
Access Type: STREET END

DBS ID Number: 008.00
Access Name: UNNAMED ACCESS #2
Descriptive Location: GULF BOULEVARD, 570' EAST OF R-207
Estimated Beach Frontage:50 feet
Number of Parking Spaces: 10 Entrance/Parking Fee $
Access Type: PEDESTRIAN WALKWAY

DBS ID Number: 009.00
Access Name: UNNAMED ACCESS #3
Descriptive Location: GULF BOULEVARD, 275' EAST OF R-207
Estimated Beach Frontage:50 feet
Number of Parking Spaces: 0 Entrance/Parking Fee $
Access Type: PEDESTRIAN WALKWAY

DBS ID Number: 010.00
Access Name: UNNAMED ACCESS #4
Descriptive Location: GULF BOULEVARD, AT R-208
Estimated Beach Frontage:50 feet
Number of Parking Spaces: 0 Entrance/Parking Fee $
Access Type: PEDESTRIAN WALKWAY

DBS ID Number: 011.00
Access Name: NAVARRE BEACH PARK BEACH ACCESS
Descriptive Location: GULF BOULEVARD
Estimated Beach Frontage:4660 feet
Number of Parking Spaces: 420 Entrance/Parking Fee $
Access Type: PUBLIC PARK

DBS ID Number: 012.00
Access Name: EGLIN AIR FORCE BASE
Descriptive Location: EASTERN SANTA ROSA COUNTY
Estimated Beach Frontage:15300 feet
Number of Parking Spaces: 0 Entrance/Parking Fee $
Access Type: PUBLIC PARK/MILITARY

BEACHFRONT PROPERTIES UNDER PUBLIC OWNERSHIP
SANTA ROSA COUNTY

Run Date: 12/30/93
Page: 1

ID# Access Name	Parking/Entry Fee	Parking Available	Handicap Parking	Dune Walkovers	Restrooms	Showers	Potable Water	Picnic Tables	Shelters	Concessions	Lifeguard
001.00 SOUTH CAROLINA STREET		*		*							
002.00 NEW JERSEY STREET		*		*							
003.00 MICHIGAN STREET		*		*							
004.00 LOUISIANA STREET		*									
005.00 INDIANA STREET		*									
006.00 CALIFORNIA STREET		*		*							
007.00 UNNAMED ACCESS #1		*									
008.00 UNNAMED ACCESS #2		*									
009.00 UNNAMED ACCESS #3											
010.00 UNNAMED ACCESS #4				*							
011.00 NAVARRE BEACH PARK BEACH ACCESS		*	*	*	*	*	*	*	*	*	*
012.00 EGLIN AIR FORCE BASE											

BEACHFRONT PROPERTIES UNDER PUBLIC OWNERSHIP
ESCAMBIA COUNTY

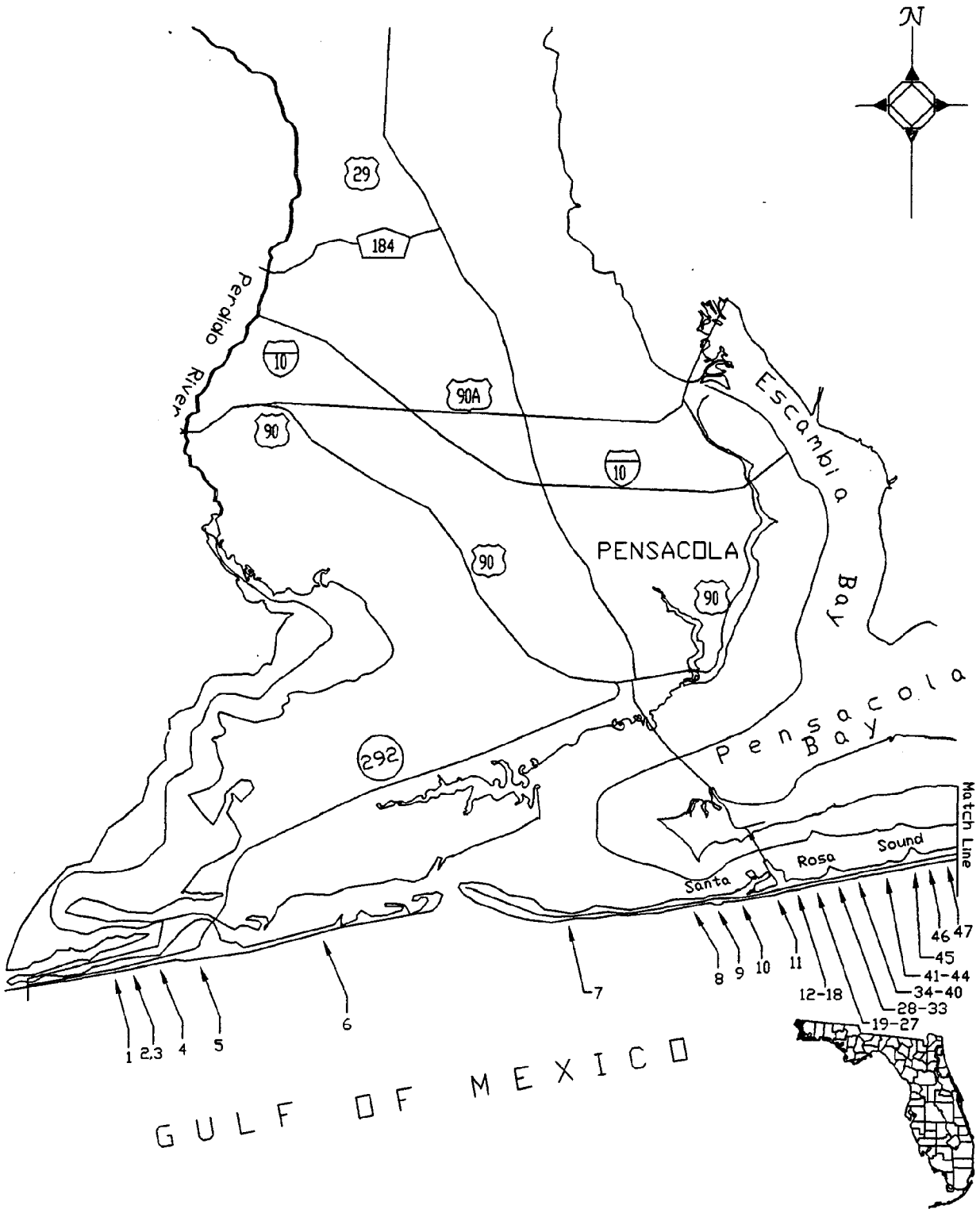

COPYRIGHT FOR THIS MAP IS OWNED BY THE STATE OF FLORIDA, DEPARTMENT OF STATE FOR THE DEPARTMENT OF TRANSPORTATION, STATE TOPOGRAPHIC OFFICE.

BEACHFRONT PROPERTIES UNDER PUBLIC OWNERSHIP
ESCAMBIA COUNTY

DBS ID Number: 001.00
Access Name: PERDIDO KEY STATE PARK
Descriptive Location: STATE ROAD 292
Estimated Beach Frontage:6950 feet
Number of Parking Spaces: 100 Entrance/Parking Fee $2.00/V
Access Type: PUBLIC PARK

DBS ID Number: 002.00
Access Name: GULF ISLANDS NATIONAL SEASHORE-WESTERN PARCEL
Descriptive Location: STATE RD. 292, 2 MILES W. OF JOHNSON BCH
Estimated Beach Frontage:1800 feet
Number of Parking Spaces: 0 Entrance/Parking Fee $
Access Type: PUBLIC PARK

DBS ID Number: 003.00
Access Name: UNNAMED BEACH ACCESS
Descriptive Location: STATE ROAD 292
Estimated Beach Frontage:100 feet
Number of Parking Spaces: 500 Entrance/Parking Fee $
Access Type: PUBLIC PARK

DBS ID Number: 004.00
Access Name: UNNAMED BEACH ACCESS
Descriptive Location: STATE ROAD 292
Estimated Beach Frontage:100 feet
Number of Parking Spaces: 500 Entrance/Parking Fee $
Access Type: PUBLIC PARK

DBS ID Number: 005.00
Access Name: SANDY KEY DRIVE BEACH ACCESS
Descriptive Location: STATE ROAD 292 AND SANDY KEY DRIVE
Estimated Beach Frontage:50 feet
Number of Parking Spaces: 46 Entrance/Parking Fee $
Access Type: STREET END

DBS ID Number: 006.00
Access Name: GULF ISLANDS NATIONAL SEASHORE-JOHNSON BCH
Descriptive Location: EASTERN END OF PERDIDO KEY
Estimated Beach Frontage:34000 feet
Number of Parking Spaces: 0 Entrance/Parking Fee $
Access Type: PUBLIC PARK

DBS ID Number: 007.00
Access Name: GULF ISLAND NATIONAL SEASHORE-FT. PICKENS
Descriptive Location: SR 399, ESTERN END OF SANTA ROSA ISLAND
Estimated Beach Frontage:38105 feet
Number of Parking Spaces: 179 Entrance/Parking Fee $2.00/P
Access Type: PUBLIC PARK

DBS ID Number: 008.00
Access Name: PENSACOLA BEACH WEST END ACCESS
Descriptive Location: SR 399 AT ENTRANCE TO FR. PICKENS
Estimated Beach Frontage:2070 feet
Number of Parking Spaces: 269 Entrance/Parking Fee $
Access Type: PUBLIC PARK

DBS ID Number: 009.00
Access Name: UNNAMED BEACH ACCESS
Descriptive Location: SR 399 AT R-12
Estimated Beach Frontage:1300 feet
Number of Parking Spaces: 0 Entrance/Parking Fee $
Access Type: UNDEVELOPED LOT

DBS ID Number: 010.00
Access Name: DUNE PRESERVATION
Descriptive Location: SR 399 AT R-117
Estimated Beach Frontage:580 feet
Number of Parking Spaces: 0 Entrance/Parking Fee $
Access Type: CONSERVATION

DBS ID Number: 011.00
Access Name: PENSACOLA BEACH/CASINO BEACH
Descriptive Location: SR 399 AT PENSACOLA ROAD
Estimated Beach Frontage:2285 feet
Number of Parking Spaces: 1000 Entrance/Parking Fee $
Access Type: PUBLIC PARK

DBS ID Number: 012.00
Access Name: UNNAMED BEACH ACCESS
Descriptive Location: SR 399 EAST OF CASINO BEACH
Estimated Beach Frontage:10 feet
Number of Parking Spaces: 0 Entrance/Parking Fee $
Access Type: PEDESTRIAN WALKWAY

DBS ID Number: 013.00
Access Name: UNNAMED BEACH ACCESS
Descriptive Location: SR 399 EAST OF CASINO BEACH
Estimated Beach Frontage:10 feet
Number of Parking Spaces: 0 Entrance/Parking Fee $
Access Type: PEDESTRIAN WALKWAY

DBS ID Number: 014.00
Access Name: UNNAMED BEACH ACCESS
Descriptive Location: SR 399 EAST OF CASINO BEACH
Estimated Beach Frontage:10 feet
Number of Parking Spaces: 0 Entrance/Parking Fee $
Access Type: PEDESTRIAN WALKWAY

DBS ID Number: 015.00
Access Name: AVENIDA 10 BEACH ACCESS
Descriptive Location: AVENIDA 10
Estimated Beach Frontage:15 feet
Number of Parking Spaces: 0 Entrance/Parking Fee $
Access Type: PEDESTRIAN WALKWAY

DBS ID Number: 016.00
Access Name: AVENIDA 10-A BEACH ACCESS
Descriptive Location: AVENIDA 10
Estimated Beach Frontage:10 feet
Number of Parking Spaces: 0 Entrance/Parking Fee $
Access Type: PEDESTRIAN WALKWAY

DBS ID Number: 017.00
Access Name: AVENIDA 10-B BEACH ACCESS
Descriptive Location: AVENIDA 10
Estimated Beach Frontage:10 feet
Number of Parking Spaces: 0 Entrance/Parking Fee $
Access Type: PEDESTRIAN WALKWAY

DBS ID Number: 018.00
Access Name: AVENIDA 10-C BEACH ACCESS
Descriptive Location: AVENIDA 10
Estimated Beach Frontage:10 feet
Number of Parking Spaces: 0 Entrance/Parking Fee $
Access Type: PEDESTRIAN WALKWAY

DBS ID Number: 019.00
Access Name: ARIOLA DRIVE BEACH ACCESS
Descriptive Location:
Estimated Beach Frontage:50 feet
Number of Parking Spaces: 0 Entrance/Parking Fee $
Access Type: PEDESTRIAN WALKWAY

DBS ID Number: 020.00
Access Name: AVENIDA 12-WEST BEACH ACCESS
Descriptive Location: ARIOLA DRIVE WEST OF AVENIDA 12
Estimated Beach Frontage:10 feet
Number of Parking Spaces: 0 Entrance/Parking Fee $
Access Type: PEDESTRIAN WALKWAY

DBS ID Number: 021.00
Access Name: AVENIDA 12 BEACH ACCESS
Descriptive Location: AVENIDA 12
Estimated Beach Frontage:10 feet
Number of Parking Spaces: 0 Entrance/Parking Fee $
Access Type: PEDESTRIAN WALKWAY

DBS ID Number: 022.00
Access Name: AVENIDA 12-A BEACH ACCESS
Descriptive Location: AVENIDA 12
Estimated Beach Frontage:10 feet
Number of Parking Spaces: 0 Entrance/Parking Fee $
Access Type: PEDESTRIAN WALKWAY

DBS ID Number: 023.00
Access Name: AVENIDA 12-B BEACH ACCESS
Descriptive Location: AVENIDA 12
Estimated Beach Frontage:10 feet
Number of Parking Spaces: 0 Entrance/Parking Fee $
Access Type: PEDESTRIAN WALKWAY

DBS ID Number: 024.00
Access Name: AVENIDA 13 BEACH ACCESS
Descriptive Location: AVENIDA 13
Estimated Beach Frontage:10 feet
Number of Parking Spaces: 0 Entrance/Parking Fee $
Access Type: PEDESTRIAN WALKWAY

DBS ID Number: 025.00
Access Name: AVENIDA 14 BEACH ACCESS
Descriptive Location: AVENIDA 14
Estimated Beach Frontage:50 feet
Number of Parking Spaces: 0 Entrance/Parking Fee $
Access Type: STREET END

DBS ID Number: 026.00
Access Name: AVENIDA 15 BEACH ACCESS
Descriptive Location: AVENIDA 15
Estimated Beach Frontage:30 feet
Number of Parking Spaces: 0 Entrance/Parking Fee $
Access Type: STREET END

DBS ID Number: 027.00
Access Name: ARIOLA DRIVE BEACH ACCESS
Descriptive Location: ARIOLA DRIVE, BETWEEN AVENIDA 15 AND 16
Estimated Beach Frontage:15 feet
Number of Parking Spaces: 0 Entrance/Parking Fee $
Access Type: PEDESTRIAN WALKWAY

DBS ID Number: 028.00
Access Name: AVENIDA 16 BEACH ACCESS
Descriptive Location: AVENIDA 16
Estimated Beach Frontage:100 feet
Number of Parking Spaces: 0 Entrance/Parking Fee $
Access Type: STREET END

DBS ID Number: 029.00
Access Name: ARIOLA DRIVE ACCESS
Descriptive Location: ARIOLA DRIVE, BETWEEN AVENIDA 16 AND 17
Estimated Beach Frontage:15 feet
Number of Parking Spaces: 0 Entrance/Parking Fee $
Access Type: PEDESTRIAN WALKWAY

DBS ID Number: 030.00
Access Name: AVENIDA 17 BEACH ACCESS
Descriptive Location: AVENIDA 17
Estimated Beach Frontage:50 feet
Number of Parking Spaces: 0 Entrance/Parking Fee $
Access Type: STREET END

DBS ID Number: 031.00
Access Name: ARIOLA DRIVE ACCESS
Descriptive Location: ARIOLA DRIVE, BETWEEN AVENIDA 17 AND 18
Estimated Beach Frontage:15 feet
Number of Parking Spaces: 0 Entrance/Parking Fee $
Access Type: PEDESTRIAN WALKWAY

DBS ID Number: 032.00
Access Name: AVENIDA 18 BEACH ACCESS
Descriptive Location: AVENIDA 18
Estimated Beach Frontage:75 feet
Number of Parking Spaces: 0 Entrance/Parking Fee $
Access Type: STREET END

DBS ID Number: 033.00
Access Name: AVENIDA 19 BEACH ACCESS
Descriptive Location: AVENIDA 19
Estimated Beach Frontage:75 feet
Number of Parking Spaces: 0 Entrance/Parking Fee $
Access Type: STREET END

DBS ID Number: 034.00
Access Name: AVENIDA 20 BEACH ACCESS
Descriptive Location: AVENIDA 20
Estimated Beach Frontage:37 feet
Number of Parking Spaces: 0 Entrance/Parking Fee $
Access Type: STREET END

DBS ID Number: 035.00
Access Name: ARIOLA DRIVE BEACH ACCESS
Descriptive Location: ARIOLA DRIVE, BETWEEN AVENIDA 20 AND 21
Estimated Beach Frontage:15 feet
Number of Parking Spaces: 0 Entrance/Parking Fee $
Access Type: PEDESTRIAN WALKWAY

DBS ID Number: 036.00
Access Name: AVENIDA 21 BEACH ACCESS
Descriptive Location: AVENIDA 21
Estimated Beach Frontage:37 feet
Number of Parking Spaces: 0 Entrance/Parking Fee $
Access Type: STREET END

DBS ID Number: 037.00
Access Name: ARIOLA DRIVE BEACH ACCESS
Descriptive Location: ARIOLA DRIVE, BETWEEN AVENIDA 21 AND 22
Estimated Beach Frontage:15 feet
Number of Parking Spaces: 0 Entrance/Parking Fee $
Access Type: PEDESTRIAN WALKWAY

DBS ID Number: 038.00
Access Name: AVENIDA 22 BEACH ACCESS
Descriptive Location: AVENIDA 22
Estimated Beach Frontage:90 feet
Number of Parking Spaces: 0 Entrance/Parking Fee $
Access Type: STREET END

DBS ID Number: 039.00
Access Name: ARIOLA DRIVE BEACH ACCESS
Descriptive Location: ARIOLA DRIVE BETWEEN AVENIDA 22 AND 23
Estimated Beach Frontage:15 feet
Number of Parking Spaces: 0 Entrance/Parking Fee $
Access Type: PEDESTRIAN WALKWAY

DBS ID Number: 040.00
Access Name: AVENIDA 23 BEACH ACCESS
Descriptive Location: AVENIDA 23
Estimated Beach Frontage:90 feet
Number of Parking Spaces: 0 Entrance/Parking Fee $
Access Type: STREET END

DBS ID Number: 041.00
Access Name: BULEVAR STREET ACCESS
Descriptive Location: BULEVAR STREET
Estimated Beach Frontage:10 feet
Number of Parking Spaces: 0 Entrance/Parking Fee $
Access Type: PEDESTRIAN WALKWAY

DBS ID Number: 042.00
Access Name: UNNAMED BEACH ACCESS
Descriptive Location: OFF SR 399, EAST OF R-138
Estimated Beach Frontage:15 feet
Number of Parking Spaces: 0 Entrance/Parking Fee $
Access Type: PEDESTRIAN WALKWAY

DBS ID Number: 043.00
Access Name: UNNAMED BEACH ACCESS
Descriptive Location: OFF SR 399, EAST OF R-138
Estimated Beach Frontage:15 feet
Number of Parking Spaces: 0 Entrance/Parking Fee $
Access Type: PEDESTRIAN WALKWAY

DBS ID Number: 044.00
Access Name: UNNAMED BEACH ACCESS
Descriptive Location: OFF SR 399, EST OF R-139
Estimated Beach Frontage:15 feet
Number of Parking Spaces: 0 Entrance/Parking Fee $
Access Type: PEDESTRIAN WALKWAY

DBS ID Number: 045.00
Access Name: SANTA ROSA ISLAND AUTHORITY E. BEACH ACCES
Descriptive Location: SR 399, R-139 TO R-151
Estimated Beach Frontage:12220 feet
Number of Parking Spaces: 228 Entrance/Parking Fee $
Access Type: PUBLIC PARK

DBS ID Number: 046.00
Access Name: UNIVERSITY OF WEST FLORIDA - BEACH ACCESS
Descriptive Location: SR 399, R-151 TO R-156
Estimated Beach Frontage:5280 feet
Number of Parking Spaces: 0 Entrance/Parking Fee $
Access Type: UNDEVELOPED

DBS ID Number: 047.00
Access Name: GULF ISLANDS NATIONAL SEASHORE-SANTA ROSA BCH
Descriptive Location: SR 399, R-156 TO COUNTY LINE
Estimated Beach Frontage:36120 feet
Number of Parking Spaces: 360 Entrance/Parking Fee $2.00/P
Access Type: PUBLIC PARK

BEACHFRONT PROPERTIES UNDER PUBLIC OWNERSHIP
ESCAMBIA COUNTY

Run Date: 12/30/93
Page: 1

ID# Access Name	Parking/Entry Fee	Parking Available	Handicap Parking	Dune Walkovers	Restrooms	Showers	Potable water	Picnic Tables	Shelters	Concessions	Lifeguard
001.00 PERDIDO KEY STATE PARK	*	*	*	*	*	*	*	*	*		
002.00 GULF ISLANDS NATIONAL SEASHORE-WES											
003.00 UNNAMED BEACH ACCESS		*			*						
004.00 UNNAMED BEACH ACCESS		*			*						
005.00 SANDY KEY DRIVE BEACH ACCESS		*									
006.00 GULF ISLANDS NATIONAL SEASHORE-JOH											
007.00 GULF ISLAND NATIONAL SEASHORE-FT.	*	*		*	*	*	*	*	*	*	
008.00 PENSACOLA BEACH WEST END ACCESS		*	*	*	*			*	*		
009.00 UNNAMED BEACH ACCESS											
010.00 DUNE PRESERVATION											
011.00 PENSACOLA BEACH/CASINO BEACH		*			*	*	*	*	*	*	*
012.00 UNNAMED BEACH ACCESS											

BEACHFRONT PROPERTIES UNDER PUBLIC OWNERSHIP
ESCAMBIA COUNTY

Run Date: 12/30/93
Page: 2

ID# Access Name	Parking/Entry Fee	Parking Available	Handicap Parking	Dune Walkovers	Restrooms	Showers	Potable water	Picnic Tables	Shelters	Concessions	Lifeguard
013.00 UNNAMED BEACH ACCESS											
014.00 UNNAMED BEACH ACCESS											
015.00 AVENIDA 10 BEACH ACCESS											
016.00 AVENIDA 10-A BEACH ACCESS											
017.00 AVENIDA 10-B BEACH ACCESS											
018.00 AVENIDA 10-C BEACH ACCESS											
019.00 ARIOLA DRIVE BEACH ACCESS											
020.00 AVENIDA 12-WEST BEACH ACCESS											
021.00 AVENIDA 12 BEACH ACCESS											
022.00 AVENIDA 12-A BEACH ACCESS											
023.00 AVENIDA 12-B BEACH ACCESS											
024.00 AVENIDA 13 BEACH ACCESS											

BEACHFRONT PROPERTIES UNDER PUBLIC OWNERSHIP
ESCAMBIA COUNTY

Run Date: 12/30/93
Page: 3

ID# Access Name	Parking/Entry Fee	Parking Available	Handicap Parking	Dune Walkovers	Restrooms	Showers	Potable Water	Picnic Tables	Shelters	Concessions	Lifeguard
025.00 AVENIDA 14 BEACH ACCESS											
026.00 AVENIDA 15 BEACH ACCESS											
027.00 ARIOLA DRIVE BEACH ACCESS											
028.00 AVENIDA 16 BEACH ACCESS											
029.00 ARIOLA DRIVE ACCESS											
030.00 AVENIDA 17 BEACH ACCESS											
031.00 ARIOLA DRIVE ACCESS											
032.00 AVENIDA 18 BEACH ACCESS											
033.00 AVENIDA 19 BEACH ACCESS											
034.00 AVENIDA 20 BEACH ACCESS											
035.00 ARIOLA DRIVE BEACH ACCESS											
036.00 AVENIDA 21 BEACH ACCESS											

NOAA COASTAL SERVICES CTR LIBRARY
3 6668 14111924 0