Coastal Zone
Information
Center

DRAFT

THE UNREGISTERED COASTAL ISLANDS

a management plan

[redacted]

Bureau of Public Lands
Department of Conservation

HT
393
.M2
C66
1978

AUTHENTICATED
U.S. GOVERNMENT
INFORMATION
GPO

Conkling, Philip W.

A MANAGEMENT PLAN FOR THE UNREGISTERED COASTAL ISLANDS OF MAINE

HT393.M2C66 1978

Prepared for

The Bureau of Public Lands

Maine Department of Conservation

by

Philip W. Conkling & Barry S. Timson
of
The Mahoosuc Group

July, 1978

Financial assistance for the preparation of this document has been provided by the Coastal Zone Management Act of 1972, administered by the Office of Coastal Zone Management, National Oceanic and Atmospheric Administration.

TABLE OF CONTENTS

Page No.

I. INTRODUCTION 1
Methodology 3
II. A BRIEF HISTORY OF THE ISLANDS 5
III. HISTORY OF THE COASTAL ISLAND REGISTRY 7
IV. FUNCTIONS OF THE COASTAL ISLAND REGISTRY AND THE BUREAU OF PUBLIC LANDS WITH RESPECT TO THE COASTAL ISLANDS 9
A. Functions of the Coastal Island Registry 9
B. Functions of the Bureau of Public Lands With Respect to the Unregistered Coastal Islands 10
V. ISLAND RESOURCE INVENTORY DATA OF THE UNREGISTERED ISLANDS 11
A. Introduction 11
1. Climate 11
2. Vegetation 11
3. Soils 12
4. Geology and Landforms 13
5. Wildlife 15
B. Resource Characteristics of the Islands 16
C. Coastwide Distribution of the Unregistered Islands 21
D. Existing Uses of the Unregistered Coastal Islands 21
VI. COASTAL ISLAND MANAGEMENT POLICIES 25
A. Philosophical Approaches to Management of the Islands 25
B. Island Management by Agencies or Entities Other than the Bureau of Public Lands 27
C. Islands to be Transferred or Leased to Other Management Entities, by Management Category 28
1. Recreation 28
2. Islands with Significant Value as Wildlife Habitat 50
3. Aquaculture or Marine Resource Associated 72
4. Resource Protection 79
5. Navigation 87
6. Stewardship of Islands of Minor Significance 89
VII. REFERENCES CITED 91
VIII. ACKNOWLEDGEMENTS 93
IX. APPENDICES:

Appendix I. Resource Characteristics of the Unregistered Islands, by County, and Location Charts of the Unregistered Islands
Appendix II. Study Plan: Survey of Offshore Islands Ecosystems With the Potential for Recreational Use
Appendix III. Seal Survey of the Maine Coastal Islands
Appendix IV. A Management Policy for Coastal Nesting Islands Owned or Managed by the Department of Inland Fisheries and Wildlife
Appendix V. List of Day Beacons and Lights Maintained and Operated by the U.S. Coast Guard in the State of Maine
Appendix VI. Coastal Island Field Inspection Survey Form
Appendix VII. Agencies, Organizations and Individuals Contacted for the Preparation of the Management Plan
Appendix VIII. The Coastal Island Registry Law

I. INTRODUCTION

The coastal islands of Maine are truly an unique resource to the Eastern seaboard of the United States. Collectively, and in some instances singularly, islands have drawn people for a variety of reasons since man first manuevered sailing ships through them to discover their resource bounties and those of the mainland, the inland passage entrances to which the islands guarded.

Activities on the islands have ranged from the quarrying of building stone to sheep grazing; from storing petroleum products to the defense of harbor facilities during all of this Country's major wars; from illicit smuggling of Nation-wide prohibited goods to providing respite to the Nation's wealthiest of families; from storing lobster traps to individuals foraging for daily food and shelter from nothing more than the island's natural resources. The history of human activity on the islands is no less rich and varied than the island's natural characteristics. Rare plants, numerous waterfowl species, gravel beaches of smooth stones, exquisite wildflowers, edible shellfish are but a few resources held on the coastal islands. The waters about the islands support commercial and sport fish, lobsters, and seals. Hearty souls are drawn to the islands to lead independent lives supported almost solely by these resources.

Others are drawn to the sheer cliffs, quiet forests, sheltered beaches, and expanded vistas of the islands to escape the pressures and anxieties of the "business as usual" urban and suburban syndrome.

Today, Maine's coastal islands are irresistable attractions. During the summer, passenger boats to the islands are full, turning away people at the docks. There are as many leisure craft plying the waters to the islands on Labor Day weekend as there are islands along the coast. How many eyes have strained from the shore to see waves break high on the smallest of exposed ledge islands?

There is another aspect of Maine's coastline and coastal islands, however, which makes them unique. They constitute one of the most privately-owned pieces of coastal real estate in the United States. If island ownership parallels land ownership of the rest of the coastal zone, then 95.9% of island acreage is within the private sector (St. Pierre, 1977). While this figure may be high, the total number of islands (including ledges) in private ownership far exceeds the number in public or quasi-public ownership. The Legislature of 1913 must have had this fact in mind when they resolved that no further sales of State-owned islands would be permitted and that those still remaining in public ownership as of that time would be preserved for public use.

The Coastal Island Registry was established in 1973 to ascertain the true ownership of coastal islands, and thereby to determine which islands still rightfully belonged to the people of Maine. Most coastal islands were required to be registered with the Coastal Island Registry by December 31, 1975. Those not registered are to be held in trust by the State of Maine. The unregistered islands, presently numbering 1,299 and distributed all along the Maine coast, are the subject of this management plan.

The resource itself, imposes limits upon the Bureau of Public Lands' ability to be highly site-specific in terms of what activities will or will not

be encouraged or permitted on individual islands. It is fully anticipated that the recommendations in this plan will take a number of years to accomplish and that we will gain experience and knowledge as we go. This document is but a working tool and road map for the Bureau to follow in seeking to bring this trust under a management which is, at once, responsive to the public interest and beneficial to the long-term use and protection of the resource.

Methodology

Preparing a management plan for over 1200 seemingly discreet pieces of real estate, the largest of which is 13 acres in size, is a difficult proposition. There are no models or published methodologies. There are few directives which establish the highest and best use of this resource for the people of Maine. For that matter, there is little to establish what is best for the existing island ecosystems.

The first step in preparing this plan was to review the characteristics of the islands. The Coastal Island Registry maintains a file of all the unregistered islands. Each file contains an inventory sheet for the island, prepared by three inventoryists employed in 1975 while visiting the islands to describe basic characteristics and evidence of existing uses. These inventory sheets were reviewed and island characteristics were categorized. Special natural features and existing uses were noted. In addition to this material, supplemental information was gathered from a variety of sources. Each island was located on U. S. Coast and Geodetic Survey nautical charts to determine the location of the islands and their accessibility. Marine and wildlife resource maps and activity maps prepared by the Maine State Planning Office, Division of Natural Resources, were reviewed to determine existing area activities and resources. Inventory lists of waterfowl and migratory shorebird nesting islands prepared by Mr. Carl Korshgan of the U. S. Fish and Wildlife Service were reviewed as well as a list of seal whelping and haulout islands prepared by Mr. David Richardson, formerly of the Maine Department of Marine Resources. Unregistered islands identified by these lists as waterfowl or mammal support islands were noted.

Where inventory data was sparse or nonexistent, each island was inspected on aerial photographs, geologic characteristics noted from marine geologic maps prepared by Mr. Barry S. Timson for the Maine Bureau of Geology, and acreages determined. Several islands were visited when questions of ownership or basic characteristics arose.

The islands were categorized according to basic ecologic characteristics, acreage, proximity to existing public or quasi-public ownership, and special features.

Individuals, government agencies, and non-profit organizations were consulted on island management for information concerning both the purpose and methods of island management. Ideas were solicited as to which agencies or organizations were best able to manage various islands.

These ideas were then correlated with individual island characteristics, existing uses, and proximity to existing management jurisdictions to determine island use management categories, management jurisdictions, and management directions.

The resulting plan recommends that the unregistered islands be managed under six broad categories of non-intensive use; and that islands falling into a category where the dominant use is within the expertise of an existing public agency (state or federal or an existing non-profit, quasi-public organization) be transferred or leased to such other agencies or organizations. It also recommends, where coastal towns are interested in assuming custodial

responsibilities for islands within their boundaries, for purposes consistent with this plan, that the Bureau offer to such coastal municipalities the opportunity to lease islands in return for their maintenance, supervision, and custody of them. Finally, it recommends that ultimate stewardship of all the unregistered islands (excepting those actually transferred by law to other State agencies) remain with the Bureau of Public Lands. The Bureau of Public Lands should periodically review island knowledge, use, and management; and alter and supplement this management plan and its management policies as circumstances warrant.

Present knowledge of coastal island resources, resource limitations, carrying capacities, existing uses, and use levels is inadequate. In light of this fact, this management plan can only be considered as a beginning--an initial attempt to direct wise use of the publicly-held coastal islands in a manner which will benefit the public while maintaining those aesthetic and ecological characteristics which define their uniqueness for future generations.

II. A BRIEF HISTORY OF THE ISLANDS OF MAINE

Though largely neglected in recent times, Maine's coastal islands have figured in virtually every period in the history of this area. The early inhabitants were, of course, the Indians who lived seasonally on islands to harvest the abundant shellfish resources, take advantage of the more moderate island climate, and, perhaps escape the trials of annual spring invasions of insects on the mainland. Though little is known of the 3-4,000 year history of these Abenaki tribes who used the islands, the evidence of their cultures remains archeologically intact in clam and oyster "shell heaps" or "kitchen middens" (including several sites on State-owned islands).

The islands were first described by French, English, Portuguese and Basque explorers who came either to claim land for their respective crowns or looking for the elusive "Northwest Passage". Some, like Captain John Smith who came seeking the legendary New World fortunes in gold, found fortunes in fish instead, and set up seasonal fishing stations on some of the larger outer islands. Ever since Smith's expedition established camps on Monhegan Island in 1609, islands have been important to fishermen both as seasonal residences near fishing grounds and for handy storage of nets and traps.

Serious island settlement did not begin until after the last of the French and Indian Wars in 1750 (McLane, 1978). Early settlers were concentrated in Penobscot and Blue Hill Bays where they cleared land, raised crops and used many adjacent smaller islands as free pasturage; hence the abundance of islands with names like Sheep, Hog, Ram, Goat and Cow. Many of these islands were burned to increase production of hay for forage (hence the number of island names like Burnt and Hay), and for shipment to Boston's famous Haymarket Square.

Because of their dense forests, the islands were also important early lumber supply centers; logs were rafted to mainland mills or sold to coasters for shipment to Boston, New York, and the West Indies. Beginning in 1800 islands in Penobscot Bay were cut over quite hard for kilnwood for the rapidly expanding lime quarrying industry (Grindle, 1971). In the 20th Century, islands were cut for pulpwood to ship primarily to the St. Regis mill in Bucksport; because of the expense involved in island operations, harvests tended to be heavy cuts of clearcuts.

Toward the end of the 19th Century, the quarrying of granite along the coast of Maine created boom times primarily due to the number of lucrative government building contracts and the ease of loading and transportation which gave island quarries a special advantage. Island populations increased to levels never reached before or since. Hurricane Island off Vinalhaven, once uninhabited, supported a population of 1200 by 1874 (Grindle, 1977). Some 33 major quarries were located on islands between Bremen Long Island in Muscongus Bay and Head Harbor off Jonesport, and countless smaller islands were quarried for local foundation stones, paving blocks and breakwater material.

In the 20th Century, islands gradually began losing population. Government contracts for quarry stone diminished and the cheaper transportation by rail induced quarry operations to move to the mainland. With the development of modern diesel engines, the advantage to lobstermen of living near their fishing grounds was offset by the inconvenience of an isolated existence. In this

century islands have lost about 50% of their year-round population (Haskell, 1975). Within the last decade, however, the number of seasonal residents on Maine islands has increased dramatically (Maine Comprehensive Outdoor Recreation Plan, 1972).

Regardless of the rise and fall of island-based industries, Maine's islands have been used continuously for such activities as duck hunting, egg collecting, berrying and picnic outings--the latter forming a pattern of social life that, according to one historian, stretches back to post Revolutionary times (McLane, 1978).

III. HISTORY OF THE COASTAL ISLAND REGISTRY

The Coastal Island Registry was created in 1973 by the 106th Legislature. The purpose for creating the Registry was to clarify title to the islands along the Maine coast, to establish State title to land that was once granted by the State of Maine or by grant or charter before Maine became a state and subsequently owned by persons who either died without will, heirs, or with heirs who abandoned the property; and to affirm the State's ownership of its island resources for public use.

Well before the establishment of the Registry the State recognized the value of its coastal islands. Chapter 132 of the Public Laws of 1913 states that "the title to all islands located in the sea within the jurisdiction of the State of Maine, except such as have been previously granted away by the State, or now held in private ownership, shall remain in the State of Maine and be preserved for public use". This Resolve reversed an earlier public policy of selling islands belonging to the State.

In accordance with the legislation of 1913, Melvin H. Simmons, Esq., was commissioned to investigate land titles along the Maine coast to determine to which islands and ledges the State had retained title. The Simmons Report of 1915 presented a detailed description of the islands based on records of the State's Land Agent, navigation charts dating from 1871 to 1915 of the United States Coast and Geodetic Survey, and research into the history of various grant and sources of island titles in Maine. The Simmons Report and accompanying catalogue file of the islands is in the State Archives.

The Legislature further strengthened the 1913 Resolve in 1965. Chapter 226 of the Public Laws of 1965 resolved that islands belonging to the State could not be sold, but little was done to identify further all of the State-owned islands.

In 1972, the Coastal Planning Group of the State Planning Office investigated and researched the ownership of islands in Penobscot Bay. The Group found the Simmons Report of 1915 to be incomplete--many islands located on recent maps did not appear on earlier navigation charts. Furthermore, many islands, previously conveyed, were not taxed and their ownership was unknown. Some islands were taxed by municipalities, but their legal title and even the right to tax them were subject to question. Many islands were included on municipality tax roles only because they were within tenuously drawn municipality boundaries extended into coastal waters. The Coastal Island Registry was created the following year to determine island ownership through a registration process rather than by a time-consuming and costly island by island title search method.

The Coastal Island Registry Statute initially required owners of islands with less than four residential structures to file their ownership claims with the registrar of deeds of the jurisdictional coastal county before December 31, 1974. If no filing occurred by 1984, the island automatically reverted to ownership of the State. A $10 registration fee was established and a $200 late fee for registration received after the deadline. The Bureau of Forestry was given responsibility for the program in conjunction with that agency's administration of all public-reserved lands.

During the first year of the Registry, the registration process was confusing, and delays occurred because many of the statutory provisions were unclear. It was felt that the statutory procedures did not clearly establish title to islands nor did they adequately protect the rights of private owners.

In 1974, the Department of Conservation was created. Within that Department, the Bureau of Public Lands was established to serve as the proprietor of State-owned lands. Consequently, the functions and responsibilities of the Coastal Island Registry were transferred to the Bureau of Public Lands.

A revised version of the Coastal Island Registry was introduced by the Bureau of Public Lands in 1975. The Legislature approved the revised statute, which is in effect today. The revision corrected certain problems discovered in the original bill by, specifically:

1. establishing criteria for ownership claims;
2. providing an appeals procedure for registrants whose ownership claims are ruled invalid;
3. extending the registration deadline one year (to December 31, 1975);
4. reducing the late registration fee from a penalty of $200 to a $50 management fee;
5. giving the State a degree of title to all unregistered islands; and
6. clarifying rule-making authority.

Also during that year, the Registry carried out a preliminary resource inventory of most of the islands and ledges not exempted by the statute; and investigated the validity of a sampling of registered island titles.

On December 31, 1975, the registration deadline, approximately 1,400 islands were registered under the Coastal Island Registry. The remaining 1,700 came into the possession, custody and control of the Bureau of Public Lands by operation of this statute. Subsequent registrations and exemptions have reduced this number to 1,299 islands and ledges.

IV. FUNCTIONS OF THE COASTAL ISLAND REGISTRY AND THE BUREAU OF PUBLIC LANDS WITH RESPECT TO THE COASTAL ISLANDS

A. Functions of the Coastal Island Registry

> There is herewith established and created a Coastal Registry which shall be an office within the Bureau of Public Lands which shall be organized in the manner the Director of the Bureau of Public Lands shall deem best suited to the accomplishment of the functions and purposes of this chapter. The Coastal Island Registry shall establish and maintain a listing and description of all coastal islands. Such description shall include the location and true owner or true owners of each coastal island.
> Title 33, Section 1203, Chapter 25, M.R.S.A.

The duties of the Coastal Island Registry prior to December 31, 1975, were to establish a file of each coastal island not exempted from registration which contained the description of the island and the name of the persons registered as true owners. The Registry also maintains a set of bound maps identifying each coastal island with a number keyed to the island index file.

From its inception in 1973, the Coastal Island Registry has collected a variety of data on the islands. This includes data relating to the history of coastal island use, existing island use, and the natural physical and biological resources of the islands. Included as well are taped proceedings of a coastal island conference held by the Registry in 1975 and an oral/visual presentation of the history of the islands in eastern Penobscot Bay.

Section 1207 of the Registry statute states that the legal title to every coastal island not registered by the true owner with the Coastal Island Registry on or before December 31, 1975, shall be vested in the State of Maine on January 1, 1976; and these islands will be held in the possession, custody and control of the Bureau of Public Lands until such time as the true owner files a registration (Section 1208).

Subsequent to the expiration date for island registration, the Director of the Bureau of Public Lands, in accordance with Section 1209 of the Registry Statute, reviews each registration of island ownership to ascertain whether it has been filed by the "true owner", as defined in the law. After consultation with the Attorney General, the Director is to notify any person whose claim is initially determined to be invalid, at which time further evidence to substantiate true ownership may be presented to the Director. The final determination of true ownership rests with the Director, but any aggrieved person or persons may appeal the Director's decision.

The Coastal Island Registry thus provides the statutory and administrative means by which the State can determine island

ownership and also assume custody of islands for which a "true owner" either does not exist or has not registered a claim. Once an island is in the custody of the State by virtue of this law, these islands come under the proprietary stewardship of the Bureau of Public Lands.

B. Functions of the Bureau of Public Lands With Respect to the Unregistered Coastal Islands

Title 12, M.R.S.A., Sec. 552 states that the Bureau of Public Lands has the care, custody, control and responsibility of all lands owned by the State, including islands in inland and coastal waters (except those expressly allocated to another agency); and that the Bureau will prepare, revise and maintain plans for their management, from time to time, in accordance with the principle of multiple use as defined in Title 30, Sec. 4162, Subsection 2, Paragraph A. In addition to this responsibility, the Bureau is empowered to compile and maintain an inventory of the islands.

The Bureau may transfer the responsibility for the management of any lands (including islands) within its jurisdiction to any other State agency for specified periods and under specified conditions when such transfer is pursuant to a management plan, and the transfer has received the consent of the receiving agency, the Commissioner of Conservation and the Governor. The Bureau may lease islands to the Government of the United States of America. It may also lease land (including islands), for up to 25 years, to municipalities and other political subdivisions of the State of Maine, and to private, nonprofit corporations for purposes of protecting, enhancing or developing the natural, scenic, or wilderness qualities or recreational uses of the land or islands involved. Title 30, M.R.S.A., Sec. 4162.4, subparagraphs I and K.

V. ISLAND RESOURCE INVENTORY DATA OF THE UNREGISTERED ISLANDS

A. Introduction

The basic ecological resources of the coastal islands of Maine are determined by their physical and biological setting. An overall perspective of the islands and their ecological characteristics can be gained by looking briefly at their natural setting.

1. Climate

The ecology of the islands of the Maine coast is dominated by the influence of the cold, nutrient-rich waters of the Labrador Current which swings inshore around the west end of Nova Scotia. The Maine coast is the only place on the eastern seaboard where the inshore current is dominated by this cold northern current, and not the relatively warm Gulf Stream.

In comparison to the mainland, island temperatures tend to be, on the average, 4-6 degrees F. cooler in May and June, and slightly warmer in September and October (Lautzenheiser, 1959). The high incidence of coastal fog during the growing season results from the passage of warmer, moisture-laden southerly winds over the cold waters of the Gulf of Maine.

During the winter and spring, prevailing winds are generally out of the North and West, though they swing around to the South and Southwest for much of the summer and early fall. The most damaging storm winds are from the Northeast and are associated with low pressure cells that pass south of the coast and pick up energy over the Gulf of Maine.

Due to the moderating influence of ocean waters, thunderstorm activity is less common along the coast than in the interior (Lautzenheiser, 1959).

2. Vegetation

The Labrador Current also directly affects the structure and function of terrestrial ecosystems. The incidence of coastal fogs creates an additional ambient moisture source that increases the diversity and frequency of lichens and mosses in the flora--species that are able to absorb moisture directly from the atmosphere (Davis, 1966).

Even though the number of frost free days is greater on the coast than in interior sections, the growing

season on islands is different than on the mainland. The fogs, along with the exposure to cool ocean winds at the beginning of the growing season, allow several Boreal-Arctic species (e.g. crowberry, Empetrum sp.; sandwort, Arenaria groenlandica; and stonecrop Sedum sp.) to extend their range further south on islands than on the mainland. At the other end of the growing season, the warmer air temperatures, from stored heat released by the ocean, allow more southerly species to extend their range northeasterly (e.g. inkberry, Ilex glabra).

Natural disturbance factors on coastal islands include windthrow and salt stress which affect the composition and structure of the vegetation. Periodic windthrow from coastal storms creates, on the average, younger, more even-aged forests than in interior sections. Deposition of wind-borne salt particles influences the number of species with evolutionary adaptations to reduce water loss (e.g. leathery leaves and succulent tissues which retain water), and creates a typical Boreal salt strand habitat colonized by such species as bayberry (Myrica pensylvanica), juniper (Juniperus horizontalis) and seaside rose (Rosa rugosa).

Wildlife, particularly nesting populations of seabirds, also affect vegetation structure, either by eliminating forest cover, in the case of cormorants, (Phalacrocorax auritas), or by increasing the representation of species adapted to survive the high acid concentrations contained in guano deposits (Hodgdon and Pike, 1967).

Due to the high humidity and decreased incidence of thunderstorms along the coast, natural fires probably have never been a significant disturbance agent.

3. Soils

Island soils are generally young, coarse-textured, often shallow, and relatively infertile (Davis, 1966). Where there is no glacially deposited mineral soil, islands are thinly carpeted with organic soils, composed of the decaying particles of lichens, mosses, twigs and leaves. Since the nutrient capital for the terrestrial ecosystem of an island is often contained in the top inch or two of organic soil, the health of the system depends upon maintenance of healthy soils. Such soils, built up slowly over hundreds of years, are fragile and easily degraded when compaction from overuse increases the rate of erosion.

In the low lying portions of islands glacially derived soils are common. Occasionally stratified

deposits of sand and gravel produce well drained soils which support productive forest stands, but more often the glacial deposits are a thinner ground till, which, when reworked by wave energy at the high tide line, form the innumerable pocket gravel beaches of the coast. On many islands layers of marine clay, known as the Presumpscot Formation, deposited when sealevel was some 200 feet higher (Chapman, 1972), overlie other surficial materials. The impeded drainage through these clay soils results in the formation of marsh and bog communities which add an element of diversity to island ecosystems.

4. Geology and Landforms

The coast of Maine from Kittery to Eastport is, as the crow flies, 250 miles; but is over ten times this distance if one were to follow a course around each cove and headland. Maine has more miles of coastline than any other state in the continental United States. The indented character of the Maine coast is typical of shorelines of recent submergence. Before Pleistocene glaciation, the Maine shoreline was several hundred miles further south, but the incredible weight of the mile-high sheet of ice (7 million tons/acre) that covered the State warped the crust downward along a tectonically weak zone, which trends northeast-southwest and corresponds to the present configuration of the coastline. Later, enormous volumes of water which were released by glacial meltwaters, contributed to a worldwide rise in sealevel that inundated what had, in Maine, been coastal lowlands. The scattering of over 3,000 islands which now characterize the Maine coast are the topographic highs--hilltops and ridges of the lowlands which were isolated by the rising seas.

Geologically the Maine coast can be divided into 5 sections. The section from Kittery to Cape Elizabeth is really the northern end of the crystalline rocks characteristic of the Atlantic coast north of Cape Cod. Topographic relief is characteristically slight and the shoreline straight. Although Maine's most famous beaches and thousands of acres of salt marsh are characteristic, relatively few islands are located in this section of the coast.

The section from Cape Elizabeth to the Penobscot River, and including Casco, Sheepscot, Booth, John's, Muscongus, and Western Penobscot Bays, is characterized by long, narrow arms of the sea which extend far into the coastal lowlands. Islands in this section of the coast are also generally long and narrow, trending just east of

north--corresponding to the general trend of the bedrock quartzites, slates and schists) (Doyle, 1967). The deep, elongated bays in this section represent old stream and river drainage systems that were carved out in the folds of the strata, and were later filled by rising seas.

The section of the coast between Vinalhaven and Jonesport is primarily the realm of white, pink, and black granites. Including the broad and wide East Penobscot, Jericho, Blue Hill, Frenchman's, Pleasant and Eastern and Western Bays, there are more islands in this section than in any other. In contrast to the long, narrow islands to the west, islands in this section, whether large or small, are mostly rounded and domelike, owing to the manner in which the once-liquid granite was emplaced and cooled amid overlying rocks. Characterized by the highest mountains on the eastern seaboard, the only true fiord (Somes Sound) on the U. S. Atlantic coast, and a myriad of spruce-clad islands, this section is, to many, the most spectacularly scenic area on the coast.

East of the Roque Island archipelago, the bays broaden and shorten as more ancient volcanic rocks and volcanic breccia (consolidated debris from volcanic eruptions) dominate the landscape; east of Cape Wash, bays and islands disappear altogether until Cobscook Bay. Huge tides (20 feet at West Quoddy Head), increased fog, and rugged, fractured gray and dark green cliffs, sea stacks, fewer people and rare seabirds at the southern end of their breeding range characterize this section "way Downeast".

Cobscook Bay, set off from the rest of the coast, is distinct from other sections. Here, the old river valleys cut in ancient sedimentary rocks run approximately northwest-southeast or perpendicular to the trend of bedrock in the Casco and Muscongus Bay section. Cobscook Bay is a system of concentrically curving bays, peninsulas, and islands resulting from the partial submergence of curving valleys and ridges developed on folded shales, slates and sandstones. As the sea rose following glaciation, it invaded a cross valley connecting several parallel longitudinal valleys further inland, drowning both the cross valley and extensive portions of the longitudinal valleys (Johnson, 1925).

The Cobscook Bay section is more shallow than the bays further west. Its shorelines are actively eroding since the sedimentary units exposed to wave attack are less resistent than other coastal bedrock units. Due to decreased human presence and the number of anadromous

fish runs in the rivers which empty into Cobscook Bay, the number of active eagle nests is the highest per square mile of Maine (Gramlich, 1978).

5. Wildlife

Generally speaking, the productivity of marine ecosystems, in contrast to terrestrial ecosystems, increases as one proceeds poleward from the equator. This seeming anomaly results from the increased concentrations of dissolved oxygen and carbon dioxide held in colder waters, the increased amount of sunlight during summer months in high latitudes, and the availability of inorganic nutrients (mostly silica) carried off the land by glacial meltwaters. The interaction of these factors creates near ideal conditions for a rich and complex assemblage of marine life arranged in long, interdependent food chains that culminate with such species as mink, seals, whales, colonial seabirds, raptorial birds (such as ospreys and eagles), and humans.

On the other hand, islands' terrestrial ecosystems support a depauperate fauna. Ecologically, there is a close correlation between island size and the number of species present, as well as distance from the mainland and numbers of species. The greater the area, and the closer to the mainland the greater will be the species diversity. MacArthur and Wilson (1967) have expressed these relationships mathematically: the number of species in island faunas varies roughly as the cube root of the area of the island, going from one island to another one-eighth its size, one would expect to find the number of species approximately halved (humans are a notable exception to this rule).

With a few exceptions, terrestrial mammals are not swimmers, and common mainland mammals such as fox, raccoon, skunk, chipmunk, porcupine, and woodchuck are rarely found on any but the larger islands, where, in any case, they have often been introduced. The two most common mammals found on coastal islands are the diminutive field mouse (*Microtus pennsyvanicus*), and the white tail deer (*Odocoileus virginianus*). Field mice are found on almost all the vegetated islands, even the smallest, often occupying a broader range of habitats--apparently invading the ecological niches of the missing species (Crowell, 1976). Year-round populations of deer are restricted to the larger islands but small islands are being increasingly utilized as feeding areas. Reduced hunting pressure, decreased competition, abundant forage, and more moderate winter climate help explain their increased

presence. Mink, which feed on a variety of fish, shellfish, bird eggs, berries and insects are island transients, and their signs are found on a great number of islands. A separate species, the sea mink, known only from the coast of Maine, was extirpated around 1860.

The history of Maine's seabird colonies has been characterized by several periods of dramatic population declines and increases (Kress, unpubl.). The early explorers to the coast used seabirds, including gulls (*Larus sp.*) and eiders (*Somateria sp.*), for meat and eggs. Later, cormorants were used for fish bait. By the late 1800's market hunting of eiders for meat reduced their numbers to near extinction on the Maine coast. Heads, wings and tails from terns (*Sterna sp.*), puffins (*Fratercula arctica*), and gulls were used in the millinery trade to decorate the hats of fashionable women. During this period puffins were eliminated from all but one breeding island in Maine and many colonies of terns were destroyed. Efforts to protect these species have succeeded in reestablishing most species to near their original nesting numbers.

Three species of marine turtles, the leatherback, loggerhead, and Atlantic ridley, have been recorded in Maine (Scattergood and Packard, 1966). The leatherback and the Atlantic ridley are on the United States Department of the Interior's list of endangered species (LaBastille, 1973). They have not been reported on islands, though it is possible they may be found on some of the larger islands.

B. Resource Characteristics of the Islands

Inventory data from the Coastal Island Registry data file, aerial photographs, navigation charts, and a limited number of island visitations indicate the unregistered islands number 1,299, and fall under five, broadly-defined resource categories on the basis of their substrate and vegetational differences.

These resource categories, discussed in more detail in the following pages, are:

Resource Category #	Resource Type
1	bare ledge
2A	salt marsh and active bars
2B	islands of unconsolidated marine sediment
3	islands with soils and grass/shrub vegetation
4	islands with soils and forest vegetation

Category 1 - Bare Ledge Islands (820 Islands)

Any soils and unconsolidated sediments have been removed from ledge surfaces by waves, but course sediments may occupy crevices, fractures and low, wave-sheltered areas on the islands in the intertidal zone. Without soils, ledge surfaces only support a variety of gray and orange lichens above the salt-spray zone.

The intertidal zone of these islands supports a greater variety of organisms than the lichen-covered rocks above the salt-spray zone. Dominant are the marine algaes, including irish moss (Chondrus crispus), mussels (Mytilus edulis), and barnacles (Balanoides).

Starfish, green crabs, and lobsters move into the intertidal zones when inundated; and a variety of shellfish may be found in the unconsolidated sediments where they occur.

Bar ledge islands are valuable waterfowl habitats. Several of Maine's largest cormorant rookeries are on ledge islands. Black guillemots (Ceppus grylle) are subject to predation from gulls, and build their nests in rocky crevices of cliff ledges. The same is true of the rare razor-billed auk (Alca torda). Migratory shorebirds travelling along the Maine coast also use these ledges for roosting and resting stops.

Category 2A - Salt Marsh and Bar Islands (72 Islands)

Seventy-two islands under State stewardship are located within estuaries and tidal river channels, and consist of unconsolidated sand/mud substrates vegetated with salt-tolerant vegetation or emergent terrestrial vegetation.

Salt marsh islands originate from shoaling river mouth bars. The bars become stabilized with the growth of low salt marsh grass (Spartina alterniflora) and high salt marsh cordgrass (Spartina patens), and emerge above mean high water with further high salt marsh growth.

Salt marsh tracts are extremely important as wildlife habitat and the production of organic detritus as food for estuarine aquatic organisms at the lower end of the food chain of commercial fish species. Salt marsh vegetation also acts as a fixative for waste effluent phosphates and nitrates, aiding the reduction of the biological and chemical oxygen demand in estuarine waters.

Unvegetated bars are active sand bars which may change areal extent or migrate short distances in response to the hydrologic state of the estuarine system. These active bars may support moderate populations of commercial clams (Mya arenaria).

These island types are utilized by a variety of waterfowl for feeding. Herons and a variety of other shore birds feed on small fish and aquatic insects near the periphery of the island.

Larger bars, vegetated with emergent freshwater or terrestrial plant species, and sometimes by forest vegetation, occur in the tidal portions of the Kennebec and Androscoggin Rivers. These islands are abandoned river bars, but their surfaces may be inundated by flood waters during spring freshets and technically are portions of the floodplains of these river systems. Consequently, the soils of these islands have a high organic mud content and high water table for much of the year.

These river system islands are used primarily by black ducks (Anas rubripes) for nesting (Coulter, 1978). Ring-necked ducks, blue- and green-winged teal, and mergansers also nest on the elevated, drier portions of these islands (Spencer, 1963). In addition to providing habitats for waterfowl, these islands also provide habitats for beaver, otter, muskrat, and other mammalian species (Reed and D'Andrea, 1975).

Category 2B - Islands of Unconsolidated Marine Sediment (51 Islands)

Many islands along the Maine coast, especially in areas well-exposed to Gulf of Maine waves and/or high tidal currents, consist solely of marine sediments resting on a subtidal platform cored by bedrock. The marine sediments are derived from former surficial deposits of glacial tills or glaciofluvial sands and gravels eroded and reworked by waves and strong tidal currents. The islands may take on the form of spits, beaches, or swash bars (Timson, 1978). Generally, these islands are devoid of vegetation and terrestrial soils, and they may be inundated by salt water during spring and storm tides. Some salt-tolerant, emergent vegetation may occur on the upper portions of these islands. Species such as beach pea (Lathyrus japonicus), salt spray rose (Rosa rugosa), and seaside goldenrod (Solidago sempervirens) may be found on the tops of beach storm ridges, growing through the coarsest of gravel particles.

Because of their exposure to high marine energy processes, these islands may change dimension and position from year to year.

Three of the four species of terns nesting along the Maine coast are found on islands of this resource category. The common tern (Sterna hirundo), the arctic tern (S. paradiseae), and roseate terns (S. dongalii).

Category 3 - Islands With Soils and Grass/Shrub Vegetation (214 Islands)

Previous land use practices on coastal islands, such as farming and grazing (often accompanied by annual burning to increase the production of grasses), has resulted in a much larger number of islands in this resource category than would otherwise be the case. The use of outer, exposed islands by nesting seabirds for long periods of time results in a grass-forb (herbs)-shrub cover type which may be a soil-dependent climax state as long as the birds continue to use the island (see Introduction, Wildlife).

Many of the islands in this category are in the process of reverting to a forested cover type as a result of the abandonment of islands as pasturage. This successional process, which on the mainland can take 10-30 years, generally takes longer on islands since they are exposed to more severe environmental stresses.

In general, the root mat in the top layers of soil on grass-forb-shrub covered islands is more continuous and more dense than under forested islands (Brady, 1974). As a result, such islands can support more foot traffic and human useage before soil compaction and erosion become serious problems. On islands which have recently been used to graze sheep, the composition of the grass-forb-shrub community is shifted from perennial to annual grasses and forms a more dense root mat (Drury, 1977).

Characteristic forbs and shrubs in this resource category include: goldenrod (Solidago sp.), strawberry (Fragaria sp.), raspberry (Rubus sp.), cinquefoils (Potentilla sp.), primrose (Oenothera sp.), aster (Aster sp.), thistles (Sonchus sp.), blueberry (Vaccinium sp.), and gooseberry (Ribes sp.).

Islands in this resource category are the preferred nesting habitat of herring and black back gulls and eiders. Where such islands are dominated by tall grasses, laughing gulls (Larus atricilla) nest. Where such islands have not been used for grazing, the peaty soils can be excavated by the burrow nesting Leach's storm petrel (Oceanodroma leucorhoa) and Atlantic puffin.

Category 4 - Islands With Soils and Forest Vegetation (142 Islands)

The coastal spruce-fir forest of Maine forms a distinct biogeographical zone for nearly the entire length of Maine's shoreline. The percentage of spruce (Picea sp.) and fir (Abies balsmea) in these forests appears to be correlated with the intensity of the maritime climatic effects and the shallow acid soils (Davis, 1966). Although a few hardwoods are associate with spruce and fir in this forest type, very few islands are dominated by hardwoods northeast of Cape Elizabeth.

The southern Maine islands from Kittery to Cape Elizabeth are characterized by low, scrub forests of oak (Quercus sp.) and pine (Pinus sp.).

The section of coast between Cape Elizabeth and West Penobscot Bay represents an overlap of the coastal spruce-fir type and the mixed hardwood and pine type of the Appalachian Province. Spruce and fir dominate the exposed sections of coastal islands, and the pines (Pinus strobus) and hardwoods (e.g. oaks, Quercus sp.; maples, Acer sp.; and birches, Betula sp.) are more common in the protected portions.

From Vinalhaven east, where forests have not been disturbed by human activities, the proportion of spruce and fir in the canopy progressively increases. White spruce (P. glauca) is apparently more salt tolerant than red spruce (P. rubra) and often rings the periphery of an island. Fir is even more short-lived on islands than on the mainland and generally drops out of the canopy at an early age--30-40 years. In protected locations in the absence of disturbances, old growth red spruce forests will develop and perpetuate themselves.

Forested islands are used by several species of colonial tree-nesting seabirds including: 3 species of herons (great blue, Ardea herodias; little blue, Florida coerulea; and black crowned night heron, Nycticorax nicticorax), snowy egrets (Leucophoyx thula), and glossy ibises (Plegadis falcinellus) all of whom are at the northern end of their breeding range. Cormorants also build arboreal rookeries but their excrement kills the host trees rapidly, and when the trees are blown over, they move their nests down to the ledges above the high tide line.

Deer use the forested islands for forage, which due to the absence of other herbivores is relatively abundant during the growing season.

C. Coastwide Distribution of the Unregistered Islands

The coastwide distribution of the unregistered islands is tabulated, by acreage and resource type occurrence within county jurisdiction, in Table 1.

Most of the islands occur in Cumberland, Knox, Hancock and Washington Counties; fewer occur in York, Sagadahoc, and Lincoln; Kennebec and Waldo Counties have 5 and 7 islands, respectively.

Bare ledge islands constitute the greatest number of islands, 820, or 63% of all the islands. Each of these islands averages one-third acre in size.

Salt marsh and active bar islands make up only 5% of the unregistered islands and are concentrated along the inner coast, in estuaries or tidal rivers along the southwestern coast. These islands average just larger than two-thirds of an acre each.

Islands of unconsolidated marine sediment are the least occurring resource type, numbering only 51, but are generally larger in size than the previously-mentioned island types--averaging just over one acre in size. These islands occur mostly in Hancock and Washington Counties.

Low vegetated islands with soils number 214, and make up approximately 16% of the islands. These islands average one and one-tenth acres in size; and are fairly equally distributed along the coast.

There are 142 forested islands. The majority occur in Cobscook Bay, Washington County, with 20 located in Knox County and 25 located in Hancock County. These islands, the most important resource category type with respect to potential human use, average one and two-thirds acres in size. The largest islands are Harbor Island off Isle au Haut (11 acres), Crow Island (10 acres) in Eastern Penobscot Bay, and Hay Island (9 acres) at Vinalhaven.

D. Existing Uses of the Unregistered Coastal Islands

Present or recent past uses of the unregistered islands include a variety of low-intensity use. Several bare ledge islands are presently used for lobster trap storage by local fishermen, or as anchor points for existing or abandoned lobster pounds in mid-coast and downeast municipalities. Salt marsh islands often bear the remains of temporary or semi-permanent duck blinds for waterfowl hunting. The larger, forested islands show the widest diversity of uses. Remains of dwellings and, in one instance an abandoned vehicle, indicate past permanent occupation. Several islands with safe and easy access have established trails and crude camping facilities and exhibit

evidence of frequent use as picnic sites. Two islands in Cobscook Bay have been logged recently, both islands have makeshift roads built on bars leading to the mainland. One island, in Boothbay, has been developed by the municipality into a recreational facility, including tennis courts.

TABLE 1

RESOURCE CHARACTERISTICS OF THE UNREGISTERED COASTAL ISLANDS

Numerical Key: Acreage:
1 = 0 to .5 acres
2 = .5 to 3 acres
3 = greater than 3 acres

Resource Category:
1 = bare ledge
2A = salt marsh and active bars
2B = islands of unconsolidated marine sediment
3 = islands with soils and grass/shrub vegetation
4 = islands with soils and forest vegetation

COUNTY	NUMBER OF ISLANDS	ACREAGE			RESOURCE CATEGORY				
		1	2	3	1	2A	2B	3	4
York	59	48	10	1	22	24	6	3	4
Acreage:	27.7	12	11.7	4	6.25	9.2	5	5	2.25
Cumberland	232	195	33	4	186	13	4	26	3
Acreage:	116	48.5	44.5	23	50.5	25	2.5	36	2
Sagadahoc	117	104	13	0	69	16	7	16	9
Acreage:	46.5	26	20.5	0	10.50	8.5	5	12	10.5
Kennebec	5	1	1	3	0	2	0	0	3
Acreage:	13.5	.5	2	11	0	2.5	0	0	11
Lincoln	109	83	25	1	71	9	5	12	12
Acreage:	60.75	20.75	36	4	26.25	5.5	2.5	12	14.5

RESOURCE CHARACTERISTICS OF THE UNREGISTERED COASTAL ISLANDS
- Continued -

COUNTY	NUMBER OF ISLANDS	ACREAGE			RESOURCE CATEGORY				
		1	2	3	1	2A	2B	3	4
Knox	214	134	66	14	134	0	1	59	20
Acreage:	203.75	33.25	88.5	82	65.75	0	.5	86.5	51
Waldo	7	7	0	0	7	0	0	0	0
Acreage:	1.75	1.75	0	0	1.75	0	0	0	0
Hancock	237	190	41	6	146	2	15	49	25
Acreage:	149	47.5	59.5	42	30.5	.5	9.5	53.5	55
Washington	319	237	73	9	185	6	13	49	66
Acreage:	191.25	59.25	94	38	51.75	1.5	14	39.5	84.5
Totals:	1299	999	262	38	820	72	51	214	142
Acreage:	810.2	249.50	356.7	204	243.25	52.7	39	244.5	230.75

VI. COASTAL ISLAND MANAGEMENT POLICIES

A. Philosophical Approaches to Management of the Islands

Consideration towards management of the coastal islands under State stewardship should emphasize: 1) the resource limitations of the islands; 2) historical legislative intent with respect to the public utilization of the islands; and 3) the statutory powers and intent residing with the State's proprietary agency--the Bureau of Public Lands.

The characteristics of the coastal islands suggest special management approaches. The islands share certain characteristics which set them apart from the rest of the coastal zone (McEarchern and Towle, 1972). Islands are discrete and finite in extent, with a more nearly fixed set of resources than coastal mainland ecosystems; they are vulnerable to the effects of modern development; they are refuges for many rare plant and animal species that have been greatly reduced in numbers throughout the rest of Maine as a result of inability to coexist near areas of human civilization; and islands are presently held to be special areas of retreat.

The set of limited island resources which have the greatest implication for human use include the scarcity of fresh water, and the limited waste assimilative capacity of their soils.

The most fragile of all coastal islands are the small (5-10 acre), forested islands, since the stability of the ecosystem is proportional to the diversity of its members, which is in turn related to island size and distance from the mainland.

Rare wildlife species which are heavily, if not exclusively, dependent on undisturbed islands for breeding include bald eagles, puffins, razorbills, glossy ibis, and the gray seal.

Thus, many think Maine's islands to be akin to a coastal wilderness, one of the few remaining in the continental United States. Yet the technology of leisure, including the greater numbers of pleasure boats and cruising yachts, makes islands more accessible, and hence more vulnerable to degradation than they have ever been before.

One statement of legislative intent concerning the use of Maine's coastal islands can be found in Title 12, M.R.S.A., Section 641, Chapter 204-A. The findings and purposes of an act to authorize the creation of coastal island trusts speaks most eloquently to the public perception of Maine's coastal islands.

"The coastal islands of the State of Maine are a unique source, not duplicated anywhere in the world, which offer recreational, commercial, cultural, scientific, historic and educational potential and values to all citizens.

In this time of accelerating pressures on the individual and on society as a whole, in this time of tension, rapid urbanization and environmental degradation through the country, the islands of Maine, rather than being important for exploration and defense, as they have been traditionally, are now important as places of controlled commercial development and as places of sanctuary for recreation and self-renewal. These same ills of accelerating pressures, times of tension, rapid urbanization and environmental degradation which beset the country are threatening to reach and destroy this fragile resource of the coastal islands of Maine, a resource so vulnerable to both the destructive forces of nature and to the inconsiderate actions of man.

The Legislature finds that the coastal islands of Maine are a great and unique resource which will become of even greater importance to the needs of the citizens of Maine and the citizens of our east-coast neighbors and the citizens of all states; that modern man's penchant for uncontrolled development threatens the coastal islands of Maine; that it is of special and utmost importance for us to take steps to insure that these coastal islands of Maine will be developed and used in a manner consistent with the public's health, safety and general welfare, particularly in a manner consistent with the maintenance of the coastal island environment so as to best serve the needs of all citizens for controlled commercial development, recreation, relaxation and self-renewal."

Finally, the State-controlled islands are to be managed under the general directives established by the Legislature for the Bureau of Public Lands. These directives are presented in Section VI of the Plan. In essence, they instruct the Director to consider the principles of multiple use in the management of lands and allow the Director to transfer or lease the islands to other jurisdictions which are deemed most appropriate for management of particular resources.

With the above considerations as a perspective, it is recommended that overall management of the islands, and this plan,

1. stress the ecological fragility of the islands, and

the relative lack of technical knowledge of damage threshold levels of island ecosystems;

2. encourage beneficial use of the resource based on identified existing uses and use associations with surrounding resources;

3. provide for the best management presently existing based on use patterns, wildlife resources, resource potential, and proximity to present landholdings of different managerial jurisdictions; and

4. ensure periodic review of management practices and effectiveness under a vigilant stewardship which constantly updates its knowledge of the island resource, island ecosystem capacity, and island use demands.

Specific island management recommendations to implement these general recommendations are presented in Section B.

B. Island Management by Agencies or Entities Other Than the Bureau of Public Lands

Many of the unregistered islands, because of their characteristics, lend themselves to management by entities other than the Bureau of Public Lands.

There are existing public agencies with substantial resources and ongoing management programs relating to recreation, marine resources conservation and aquaculture, waterfowl or marine mammal protection and conservation and maintenance of navigational aids. Further, other public or quasi-public agencies carry on programs for island natural resource conservation, protection, and educational instruction.

Duplication of these management efforts and capabilities by the Bureau of Public Lands would be an unwise use of public funds. Islands which exhibit resources lending themselves primarily to programs directed by other public agencies will be managed best, and with greater proficiency by these agencies than the Bureau. In addition, islands which are situated adjacent to other island or mainland property under the management jurisdiction of another public agency can best be monitored by personnel of such an agency, particularly where the objectives and capabilities of the public agency involved relate to natural resource management, protection and study.

Finally, management of the State-owned islands by a variety of organizations with different philosophical approaches to island resource management offers a unique and beneficial opportunity. The islands are a diverse

resource of which little is known as to their proper and ultimate, long-term management as a public resource. A variety of management and monitoring programs, under the stewardship of the Bureau of Public Lands, will provide for diverse island management experiences within a relatively short period of time. This experience should lead to a more rapid understanding of the resource, its use demands, and determinations of which management approaches best accomplish a long-term management goal of conserving the islands for public use.

For these reasons, many of the unregistered islands are recommended for transfer to other State agencies or lease to other public entities including federal agencies, local governments and quasi-public private organizations. A transfer of an island to another agency should be on terms and conditions which are consistent with this plan and are satisfactory to the Bureau of Public Lands. Under any lease of islands to other management agencies, the Bureau of Public Lands should maintain a stewardship role in monitoring, coordinating, and directing the various management programs toward the best management program of the coastal island resource.

Above all, no matter which organization or agency management responsibility for an island or group of islands, they shall not exclude the Maine public from using the resource.

C. Islands to be Transferred or Leased to Other Management Entities, by Management Category

Analysis of the resources, uses, and locations of the unregistered coastal islands has identified a total of 629 islands which can be managed best under the broad management categories of recreation, significant wildlife habitat, aquaculture or associated marine resources, navigational aid maintenance and significant natural resource protection. These islands can be managed more efficiently and effectively for the particular values and resources involved, by entities other than the Bureau of Public Lands. Islands recommended for transfer or lease to other, public or quasi-public agencies are presented in the following subsections by management category, together with their respective resource characteristics.

1. Recreation

Some of the larger unregistered islands appear to have regional or Statewide recreational potential either for day use or overnight camping. A number of these islands are distributed between Muscongus

and Blue Hill Bays and represent the core of what some day might be a State coastal park system for those cruising the Maine coast. Other islands are located in the Kennebec and Damariscotta Rivers and may be significant for light use by canoeists and boaters who use the rivers. Other smaller unregistered islands closer to shore appear to have value for local recreational use by residents of the coastal towns in which these islands are located. Finally, some unregistered islands are contiguous to existing State (Bureau of Parks and Recreation) recreation areas. Many of the islands in this latter category are ledges, which may never be used, but have some scenic value to the adjacent park ownerships.

Several State, federal, and private nonprofit organizations including Maine's Bureau of Parks and Recreation, Acadia National Park, Maine Association of Conservation Commissions, and the Appalachian Mountain Club (A.M.C.) were contacted to determine their interest, if any, in managing islands considered to have recreational value.

The Bureau of Parks and Recreation currently manages several island park sites, though island management costs far exceed those for similar mainland sites.

The Maine Association of Conservation Commissions, representing coastal towns, indicates a willingness to explore in further detail the leasing of some State-owned islands to municipalities for local recreational use.

The Appalachian Mountain Club indicates an initial interest in managing State-owned coastal islands in the Kennebec and Damariscotta Rivers.

Pursuant to these discussions, a list of recreationally significant islands has been prepared, assigning certain islands recreation potential to certain agencies. A set of management recommendations follows each list.

Key to Significant Features

Based on the written reports of the interns who inventoried unregistered islands in 1975 (see Appendix for sample inventory form), features which bear on the management of these islands are identified in the following list under "Significant Features". These features are by no means exhaustive, and in some cases may need correction. It is assumed that information on coastal islands will continue to develop, and that at some point in the future, the Bureau of Public Lands will find it in its best interests to computerize all inventory data in a standardized form for easy cross reference.

camp	- overnight camping potential. Generally islands over 3 acres, or in some cases, islands that have traditionally been used for camping.
day	- day use. Islands under 3 acres, or islands with difficult access or poor protection where overnight camping is not advisable.
adj.	- within 1/4 mile of an existing island management agency (public or private nonprofit).
access	- foot access from the shore to the interior is not difficult.
anch.	- safe anchorage.
beach	- sand or gravel beach for landing.
trail	- existing trails on the island.
water	- existing developed water supply on the island.
barred	- connected to the mainland at low water for foot access.
struc.	- existing structure on the island; in most cases a duck blind, and in a few cases, a camp.
midden	- indian shell midden heap of archeological significance.
veg.	- unusual vegetation.
bird	- nesting population of birds.
tidepool	- unusually diverse or extensive tidepools.
wf	- islands associated with wetlands important to waterfowl, and therefore of importance to duckhunters.
aq	- islands associated with potential aquaculture sites.
clam	- islands associated with significant clam flats.
mus.	- islands associated with significant mussel reefs.
worm	- islands associated with important worm flats.
osprey	- osprey nest on the island.
trap storage	- island utilized for temporary storage of lobster traps by local fishermen.
lobster pound	- island within or utilized as part of a lobster impoundment.
geol.	- island exhibits unusual geological features.
seal haulout	- island used by seals for haulout.
*	- Several islands may exhibit a variety of resource characteristics which offer use opportunities under several categories of management. Those islands listed under several management categories are designated by an asterisk.

Key to Resource Characteristics of Listed Islands

Acreage:
1 = 0 to .5 acres
2 = .5 to 3 acres
3 = greater than 3 acres

Resource Category:
1 = bare ledge
2A = salt marsh and active bars
2B = islands of unconsolidated marine sediment
3 = islands with soils and grass/shrub vegetation
4 = islands with soils and forest vegetation

a. ISLANDS TO BE TRANSFERED TO THE BUREAU OF PARKS AND RECREATION

These islands are listed in Appendix I and identified by the symbol ☐.

Coastal Island Number & Map Number	Plan Map #	Municipality	Location	Acreage	Resource Category	Significant Features
CUMBERLAND COUNTY						
Map 5C						
477	55-9	Cumberland	Jewell I.	1	1	adj.
478	55-9	Cumberland	Jewell I.	1	1	adj.
481 Indian Rk.	55-9	Portland	Jewell I.	1	3	adj.
482	55-9	Portland	Jewell I.	1	1	adj.
483	55-9	Portland	Jewell I.	1	1	adj.
484	55-9	Portland	Jewell I.	1	1	adj.
487	55-9	Cumberland	Jewell I.	1	1	adj.
488	55-9	Cumberland	Jewell I.	1	1	adj.
489	55-9	Cumberland	Jewell I.	1	1	adj.
490	55-9	Cumberland	Jewell I.	1	1	adj.
491	55-9	Cumberland	Jewell I.	1	1	adj.
492	55-9	Portland	Jewell I.	1	1	adj.
493	55-9	Portland	Jewell I.	1	1	adj.
494	55-9	Portland	Jewell I.	1	1	adj.
495	55-9	Portland	Jewell I.	1	1	adj.
496	55-9	Portland	Jewell I.	1	1	adj.
497	55-9	Portland	Jewell I.	1	1	adj.
498	55-9	Portland	Jewell I.	1	1	adj.
SAGADAHOC COUNTY						
Map 10J						
261	73-9	Georgetown	Reid State Park	1	1	adj.
262 Outer Hd.	73-9	Georgetown	" "	2(2)	3	adj.
263	73-9	Georgetown	" "	1	1	adj.
264 Todd's Pt.	73-9	Georgetown	" "	1	1	adj.
KNOX COUNTY						
Map 8B						
390	63-13	Owl's Head	Owl's Head	1	3	adj.
391	63-13	Owl's Head		1	1	adj.

Coastal Island Number & Map Number		Plan Map #	Municipality	Location	Acreage	Resource Category	Significant Features
WASHINGTON COUNTY							
Map 24B							
169		79-9	Edmunds	Whiting Bay	1	4	adj. (Cobscook)
176		79-9	Edmunds	" "	1	4	adj. (Cobscook)
177		79-9	Edmunds	" "	2(2)	4	adj./barred
178	Bar I.	79-9	Trescott	" "	2(1)	4	adj./camp
179		79-9	Edmunds	" "	2(1)	4	adj.
180		79-9	Trescott	" "	2(1)	4	adj.
181		79-9	Edmunds	" "	1	4	adj.
182		79-9	Edmunds	" "	1	4	adj.
197		79-9	Edmunds	Cobscook	1	4	trails/adj.
Map 24C							
258		79-11	Trescott	Eastern Hd.	1	3	sea stack/adj.
Map 24F							
321		79-17	Trescott	Eastern Head	2(1)	1	adj.
322		79-17	Trescott	" "	2(1)	1	adj.
323		79-17	Trescott	" "	2(1)	1	adj.
324	E. Hd. Lds.	79-16	Trescott	" "	1	1	adj.
325	Lt. Moose	79-16	Trescott	" "	2(1)	4	adj.
326		79-16	Trescott	" "	1	1	adj.
331	L. Moose Ld.	79-16	Trescott	" "	1	1	adj.
Map 46G							
373	Sail Rock	79-19	Lubec	Quoddy Head	1	1	adj./nav. aid/mo eastern U.S. poin
374		79-19	Lubec	" "	1	1	adj.
375		79-19	Lubec	" "	1	1	adj.
376		79-19	Lubec	" "	1	1	adj.
377		79-19	Lubec	" "	1	1	adj.
378		79-19	Lubec	" "	1	1	adj.

RECOMMENDATIONS

1. It is recommended that the following category of islands be transferred to the Bureau of Parks and Recreation:

Category	Number
Ledges adjacent to existing park ownerships	46

b. RECREATION ISLANDS TO REMAIN IN THE JURISDICTION OF THE BUREAU OF PUBLIC LANDS SUBJECT TO FIRST REFUSAL TRANSFER REQUEST BY THE BUREAU OF PARKS AND RECREATION

These islands are listed in Appendix I and identified by the symbol 1.

The Bureau of Parks and Recreation has indicated that the islands listed below are of significant interest to them and that agency has requested a "right of first refusal" with respect to them. These islands will be reserved by the Bureau of Public Lands for the Bureau of Parks and Recreation, pending the actual assumption of custody by the Bureau of Parks and Recreation. In the interim, any of these islands could be leased by the Bureau of Public Lands to any State agency, municipality or other entity which desires to lease them for purposes consistent with this plan (or as indicated herein below), provided that such leases may be terminated without penalty on reasonable notice whenever the Bureau of Parks and Recreation desires to assume custody of any such island.

Coastal Island Number & Map Number		Plan Map #	Municipality	Location	Acreage	Resource Category	Significant Features
KNOX COUNTY							
Map 7A							
090		63-2	Vinalhaven	Seal Bay	2(1)	3	day/access
091	Hay I.	63-2	Vinalhaven	Seal Bay	3(9)	4	access/camp
092		63-2	Vinalhaven	Seal Bay	1	3	day
185		63-2	Vinalhaven	Seal Bay	2(1)	3	day/access
Map 7B							
203	Harbor	63-9	Isle au Haut	Merchant Row	3(11)	4	beach/access/camp
211	Ram	63-6	Isle au Haut	" "	2(4)	4	day
Map 8D							
552		63-20	Saint George	Muscle Ridge	3(5)	4	anch./day/access
553		63-20	Saint George	" "	3(7)	4	anch./day/access
567	Spectacle I.	63-21	Saint George	" "	3(4)	4	anch./day/access

Coastal Island Number & Map Number	Plan Map #	Municipality	Location	Acreage	Resource Category	Significant Features
HANCOCK COUNTY						
Map 20D						
689 E. Ram I.	59-27	Castine		2(2)	4	day/access
Map 20G						
795 Sloop	63-1	State	North Penobscot Bay	3(7)	4	beach/access/camp/bird
Map 20H						
810 Crow	59-34	Deer Isle	North Penobscot Bay	3(7)	4	anch./camp
897 Steve	63-9	Stonington	Merchant's Row	2(2)	4	day
Map 20J						
966 Ram	63-9	Stonington	Merchant's Row	3(4)	4	anch./camp
977 No Man's	63-9	Stonington	Merchant's Row	3(5)	4	day
WASHINGTON COUNTY						
Map 24C						
219 Gooseberry	79-9	Lubec	Straight Bay	3(5)	4	beach/camp
222	79-9	Trescott	" "	3(5)	4	beach/camp/barre
224	79-9	Trescott	" "	2(3)	4	beach/camp
Map 23B						
666 Green	79-31	Jonesport	Eastern Bay	3(5)	4	day

RECOMMENDATIONS

1. It is recommended that the following categories of islands be held by the Bureau of Public Lands and, upon request, transferred to any State agency, municipality or other entity which desires to lease them for purposes consistent with this plan, provided that such leases may be terminated without penalty on reasonable notice whenever the Bureau of Parks and Recreation desires to assume custody of any such island.

Category	Number
Day use islands of regional significance	~~12~~ 11
Overnight camping islands	8

2. It is recommended that the Bureau of Public Lands cooperate with the United States Forest Research Station (Durham, N. H.) in their "Survey of Offshore Island Ecosystems With the Potential for Recreational Use" to establish permanent research plots and to determine specific carrying capacities for day use and overnight camping islands. (See Appendix for Research Proposal)

3. It is recommended that the Bureau of Public Lands in cooperation with Parks and Recreation conduct further inventory studies on the ~~20~~ 19 islands tentatively identified as having day-use or camping potential to gather additional information concerning:

a. Anchorage, protection, landing and access facts;

b. Ecological vulnerability, including:

(1) soil depth, type, distribution and susceptibility to compaction;
(2) degree of fire hazard and fire permit system;
(3) use problems associated with resident wildlife species;
(4) unique vegetation.

c. Development potential, i.e., none; fire pit; tent platform; outhouse; campsite access.

4. It is recommended that the Bureau of Public Lands initiate a system of annual monitoring at the end of the summer to determine the general condition of islands identified as having day-use or camping potential.

5. It is recommended that the Bureau of Public Lands initiate a study to determine the long-range potential use of islands with regional or State-wide recreational significance.

c. RECREATION ISLANDS TO BE LEASED TO TOWNS, MUNICIPALITIES AND OTHER LESSER GOVERNMENT SUBDIVISIONS

These islands are listed in Appendix I and identified by the symbol R▲.

Coastal Island Number & Map Number		Plan Map #	Municipality	Location	Acreage	Resource Category	Significant Features
YORK COUNTY							
Map 4J							
034	Mouse	81-1	Biddeford	Saco River	2(1)	3	day
Map 2G							
155		81-6	Kittery	Spruce Crk.	1	4	day
158		81-6	Kittery	" "	1	4	day
160		81-6	Kittery	" "	2(1)	4	day
177		81-8	Kittery	" "	1	4	day
CUMBERLAND COUNTY							
Map 10G							
057	Sheep N. Lds.	55-2	Harpswell		1	3	wf/struc.
097		55-1	Brunswick	Androscoggin River	2(1)	3	day/wf
109		55-2	Harpswell		1	4	day
110	Long Roach	55-3	Harpswell		1	4	day
112	Strawberry	55-3	Harpswell		2(1)	4	camp/trail/struc.
122		55-2			1	3	day/(midden)
147		55-3			1	4	day
169	Oak I.	55-3	Harpswell		2(1)	3	day
182		55-0	Brunswick		1	4	day
Map 5B							
322		55-9	Cumberland	Chebeague I.	1	3	day

Coastal Island Number & Map Number	Plan Map #	Municipality	Location	Acreage	Resource Category	Significant Features
CUMBERLAND COUNTY - Continued						
Map 5C						
505	55-9	Portland	Cliff I.	1	3	day
SAGADAHOC COUNTY						
Map 10E						
064	73-2	Bath	W. Branch Kennebec	2(1)	3	day
066	73-2	Bath	" "	1	3	day
071	73-3	Bath	" "	1	3	day
077	73-4	Woolwich	Sasanoa R.	1	3	day
078	73-4	Woolwich	Sasanoa R.	1	3	day
079	73-4	Woolwich	Sasanoa R.	1	3	day
080	73-4	Woolwich	Sasanoa R.	1	3	day
081	73-4	Woolwich	Sasanoa R.	1	3	day
Map 10H						
187	73-7	Phippsburg	Mill Pond	2(2)	4	camp/struc./wf/ (midden)/(bird)
Map 6B						
* 302 The Branch	73-10	Phippsburg	New Meadows River	2(1)	3	day/aq
303	73-10	Phippsburg	" " "	2(1)	3	day/aq
LINCOLN COUNTY						
Map 9A						
011	65-1	Alna	Sheepscot River	1	3	day/wf
020	65-3	Damariscotta		1	4	day

Coastal Island Number & Map Number	Plan Map #	Municipality	Location	Acreage	Resource Category	Significant Features
LINCOLN COUNTY - Continued						
Map 9C						
059 Havener Ld.	65-2	Waldoboro	Medomak River	2(2)	4	camp
Map 9D						
104	65-5	Edgecomb	Pool's Landing	1	3	day
* 112	65-5	Boothbay	Cross R.	1	4	day/(aq)
Map 9E						
156 Oar Is. Ld.	65-6	Bremen	Oar Island	1	3	
206 Cow Is. Ld.	65-6	Bristol	Cow Island	1	3	
Map 9G						
225	65-10	Bristol	Pemaquid Beach	1	1	adj.
226	65-10	Bristol	" "	1	1	adj.
227	65-10	Bristol	" "	1	1	adj.
228	65-10	Bristol	" "	1	1	adj.
230	65-10	Bristol	" "	1	1	adj.
237	65-11	Boothbay	Linnekin Bay	2(1)	4	day
238 Fish Hawk I.	65-11	Boothbay	" "	1	3	day
* 242	65-10	S. Bristol	Christmas Cove	1	3	day/(clam)
268 Green I.	65-12	Boothbay	Linnekin Bay	2(1)	4	camp
Map 10F						
351	65-5	Boothbay	Cross River	1	3	day
376	65-11	Boothbay		2(2)	4	day/struc.
Map 10J						
443	65-12	Southport		1	3	

Coastal Island Number & Map Number	Plan Map #	Municipality	Location	Acreage	Resource Category	Significant Features
KNOX COUNTY						
Map 7A						
072	63-3	Vinalhaven	Mill River	2(1)	4	day
124	63-5	Vinalhaven	Arey Cove	1	3	day/struc.
138 Narrows Is. Ld.	63-5	Vinalhaven	Robert's Harbor	2(1)	3	
142	63-5	Vinalhaven	Carver's Pond	1	3	
145	63-4	Vinalhaven	" "	1	3	
Map 7C						
279	63-8	Isle au Haut		1	3	day
286 Battery	63-8	Isle au Haut		1	4	day
Map 8B						
* 407	63-17	Owl's Head	Weskeag R.	1	4	wf/(clams)
Map 8C						
479	63-4	Vinalhaven		2(1)	4	day
480	63-4	Vinalhaven		1	4	day
Map 8D						
* 603	63-21	St. George		2(1)	4	(aq)/(clam)/(mus)
Map 9F						
* 673	65-2	Friendship		1	3	
* 777	63-24	Friendship		1	4	day
* 783	63-24	Cushing		2(1)	4	day

Coastal Island Number & Map Number	Plan Map #	Municipality	Location	Acreage	Resource Category	Significant Features
HANCOCK COUNTY						
Map 22B						
* 034 Dry Island	59-4	Gouldsboro	Goulds Bay	1	3	wf/(aq)/(clam)
Map 27J						
112 Moon Ld.	59-7	Franklin		1	3	day
Map 21D						
231 John's I.	59-14	Tremont		2(1)	3	day/beach
* 261 Sheep I.	59-15	Mount Desert	Somes Harbor	1	3	wf/(aq)/clam/worm
* 264 Squantum Pt. Is.	59-15	Mount Desert	" "	1	3	wf/(aq)/clam/worm
Map 21E						
272	59-16	Southwest Harbor		1	3	day
Map 21G						
* 369	59-19	Swan's Island			4	day/(clams)
401	59-20	Swan's Island	Burnt Cove	2(1)	3	day
Map 20A						
557	59-27	Brooksville		2(1)	3	day/barred
Map 20B						
589 Pumpkin	59-26	Penobscot	Bagaduce R.	1	3	wf/(clam)/(worm)
592	59-26	Penobscot	Bagaduce R.	1	3	wf/(clam)/(worm)
593	59-26	Brooksville		1	4	day/barred
Map 20C						
634	59-28	Blue Hill	Salt Pond	1	3	

Coastal Island Number & Map Number	Plan Map #	Municipality	Location	Acreage	Resource Category	Significant Features
HANCOCK COUNTY _ Continued						
Map 20D						
654	59-27	Brooksville		1	4	day
* 661	59-27	Brooksville	Bagaduce R.	1	4	day/(CA)
Map 20E						
* 611	59-28	Blue Hill	McHeard Cove	2(1)	3	day
* 725	59-31	Penobscot	Bagaduce R.	1	3	wf/(clam)/(worm)
Map 20F						
* 740	59-28	Blue Hill	Salt Bay	2(1)	4	day
* 742	59-28	Blue Hill	Salt Bay	1	4	day/struc.
743	59-32	Brooklin	Herriman Pt.	1	3	
745	59-32.	Brooklin	Flye Pt.	1	3	
Map 20H						
817 Goose Island	59-34	Deer Isle	Sunset	1	4	day
* 851	59-35	Stonington	Inner Harbor	1	3	day/(aq)
852	59-35	Stonington		1	4	barred
868	63-9	Stonington		1	3	day
869	63-9	Stonington		1	3	
873 Two Bush	63-9	Stonington		1	3	
903	63-9	Stonington		1	3	
904	63-9	Stonington		1	3	
* 906	59-35	Deer Isle		2(1)	4	day/(clam)
907	59-35	Deer Isle		1	3	
Map 20J						
914 Shingle I. Ld.	63-10	Stonington		2(1)	3	
* 915 Freese I.	59-35	Deer Isle		1	4	day/(clam)
919	59-36	Deer Isle		1	3	day
926	59-35	Deer Isle		1	3	day
928	59-35	Deer Isle		1	3	day
936	59-35	Deer Isle		2(1)	4	barred
938	59-35	Deer Isle		1	3	

Coastal Island Number & Map Number		Plan Map #	Municipality	Location	Acreage	Resource Category	Significant Features
HANCOCK COUNTY - Continued							
Map 20J							
939		59-35	Deer Isle		2(1)	4	day
944	Potato I.	59-36	Deer Isle		2(2)	4	day
* 954	Lt. Sheep	59-35	Stonington		2(2)	3	day/(midden)
985		59-36	Brooklin	Hog Island	2(1)	3	day
986	Shivers	63-9	Stonington		1	3	
987		63-9	Stonington		2(1)	4	day
WASHINGTON COUNTY							
Map 45H							
060		79-9	Pembroke		1	4	
084	Burnt I. Ld.	79-5	Pembroke		1	4	
095		79-9	Pembroke		1	3	
096		79-5	Pembroke		1	4	
097		79-9	Pembroke		1	3	
Map 45J							
111		79-6	Eastport		2(1)	4	day
118	Burial Island	79-7	Lubec		2(1)	3	
129		79-10	Eastport		1	4	
151	Denbow Island	79-9	Lubec		1	3	
152		79-9	Pembroke		3(3)	3	beach
153		79-9	Pembroke		2(1)	4	beach
154		79-9	Pembroke		2(2)	4	
Map 24C							
207		79-9	Lubec		1	4	
211		79-9	Lubec		2(1)	3	
212		79-9	Lubec		1	3	
213		79-9	Lubec		1	4	
214		79-9	Lubec		2(1)	4	
215		79-9	Lubec		1	4	
233		79-9	Lubec		2(1)	4	
* 236		79-9	Lubec		1	3	
237		79-9	Lubec		2(1)	4	

Coastal Island Number & Map Number	Plan Map #	Municipality	Location	Acreage	Resource Category	Significant Features
WASHINGTON COUNTY - Continued						
Map 24C						
239	79-10	Lubec		2(1)	4	
240	79-10	Lubec		1	4	
243	79-10	Lubec		1	3	
244	79-10	Lubec		1	4	
247	79-10	Lubec		1	3	
253	79-11	Lubec	Bailey's Mistake	2(1)	3	day
254	79-11	Lubec	" "	2(1)	3	day
Map 24D						
284	79-13	Machiasport		2(1)	3	
292	79-20	Machiasport		1	3	
293	79-13	Machiasport		2(1)	4	
Map 24E						
303 L. River Ld.	79-14	Cutler		2(1)	4	day/anch./access/ trail
Map 46G						
371 Pope's Folly	79-7	Lubec		2(2)	4	
Map 25G						
425	79-24	Jonesport	Indian River	1	3	beach/day
429	79-24	Addison	" "	1	4	day
451	79-24	Addison	" "	1	3	
Map 25H						
525	79-24	Beals	Mill Pond	1	3	struc.
528 Barney's Little Island	79-24	Beals		2(1)	3	day

Coastal Island Number & Map Number	Plan Map #	Municipality	Location	Acreage	Resource Category	Significant Features
WASHINGTON COUNTY - Continued						
Map 23A						
609	79-30	Addison		2(1)	3	beach
Map 26J						
785 Ray Pt.	79-35	Milbridge		2(1)	4	day/barred/trail
* 790 Crow	79-32	Milbridge		1	3	
747	79-35	Harrington		1	4	day/access/anch.
* 769 Five Islands	79-35	Harrington	Harrington River	2(1)	3	day
793	79-35	Harrington	Squirrel Pt.	1	3	
795	79-35	Harrington	Willard Pt.	1	4	day
796	79-35	Harrington		1	3	
798	79-35	Harrington		1	4	
Map 22B						
838	59-3	Steuben		1	3	

154 small islands in 48 coastal towns with potential recreational value have been identified. Many of these islands have small beaches. Some have trails, others are used for hunting. A few have traditionally been used as picnic spots and camping areas by local residents. As recreation pressure grows in the coastal section in the future, the above-listed islands may help direct local use to the islands.

RECOMMENDATIONS

1. It is recommended that the Bureau of Public Lands in cooperation with the Maine Association of Conservation Commissions and Regional Planning Commissions approach the 48 towns listed above to determine their interest in managing the islands listed above.

2. It is recommended that the Bureau of Public Lands enter into a lease agreement with those towns (or local commissions or bodies designated by the town) that have expressed an interest in managing islands for recreation, within their jurisdictions, subject to the following understandings:

a. Term of the lease shall run for 25 years unless terminated at the discretion of the Director of the Bureau of Public Lands or the management body of the town;

b. No alteration of the islands or building of structures can occur without prior approval of the Director;

c. The lessee should be responsible for reasonable upkeep of the leased property;

d. Towns or town commissions can sublease islands to private nonprofit groups for recreational purposes with approval of the Director; and

e. Any revenues generated from the use of islands shall be expended on their approved management, maintenance or development.

3. The Bureau of Parks and Recreation has indicated an interest of first refusal transfer of six islands in this category. These six islands are:

Sagadahoc County - 187

Hancock County - 634, 738, 739, 740, 742

These islands could be leased to municipalities provided that such leases may be terminated without penalty on reasonable notice whenever the Bureau of Parks and Recreation desires to assume custody of any such island.

d. RECREATION ISLANDS WITHIN RIVERS TO BE LEASED TO THE APPALACHIAN MOUNTAIN CLUB

These islands are listed in Appendix I and identified by the symbol B .

The Appalachian Mountain Club owns or manages several islands in the Kennebec-Sheepscott Rivers which are presently used for recreation as canoeing or boating islands. The following islands are located within the Kennebec, Sheepscott and Damariscotta Rivers and offer opportunities as recreation islands visited by the boating and canoeing public. It is recommended that these islands be leased to the Appalachian Mountain Club in light of their presence and experience with regards to the recreational management of these islands.

Coastal Island Number & Map Number		Municipality	Location	Acreage	Resource Category	Significant Features
SAGADAHOC COUNTY						
Map 10E						
052	Sturgeon I.	Bath	Merry-meeting Bay	2(2)	4	beach/day
054		Bath	" "	1	4	day
070		Bath	" "	1	4	day
Map 10H						
179	Goat I.	Phippsburg	Kennebec River	2(2)	4	day
188	Lamb I.	Georgetown	" "	2(2)	4	day
KENNEBEC COUNTY						
Map 17E						
006		Farmingdale	Kennebec River	3(3)	4	day
007		Farmingdale	" "	2(2)	4	day
008		Farmingdale	" "	3(4)	4	day

Coastal Island Number & Map Number		Municipality	Location	Acreage	Resource Category	Significant Features
LINCOLN COUNTY						
Map 9D						
101	Glidden I.	S. Bristol	Damariscotta River	1	4	day
109		Boothbay	Damariscotta River (Pleasant Cove)	2(2)	4	day

RECOMMENDATIONS

1. It is recommended that the Bureau of Public Lands commence a cooperative effort with the Appalachian Mountain Club to determine the suitability of the islands listed above for boating day use.

2. It is recommended that the Bureau of Public Lands lease without charge for 5 years islands deemed suitable for day boating use to the Appalachian Mountain Club of Boston, subject to the following understandings:

a. That the lease will be renewed after review every 5 years;

b. No permanent alteration of the islands can occur without prior approval from the Director of the Bureau of Public Lands;

c. The lessee be responsible for reasonable upkeep of the island property; and

d. Any revenues generated from the use of these islands be expended on their approved maintenance or development.

3. Goat Island (Sagadahoc County - 179) has been cited by the Bureau of Parks and Recreation as of interest to that agency. It is recommended that Goat Island be leased to the Appalachian Mountain Club provided that such a lease may be terminated without penalty on reasonable notice whenever the Bureau of Parks and Recreation desires to assume custody of the island.

e. RECREATION SUMMARY

Recreation is the largest management category established for State-owned coastal islands. State, municipal and private nonprofit groups have been approached regarding their interest in managing these islands for recreation. Some or all of the islands identified above may eventually be transferred or leased to the appropriate agencies after further study corroborates their recreational significance.

The resource analysis has identified 232 islands representing 215 acres as having potential recreational value. A summary of all suggested management agencies is presented in the table below.

TABLE

	Number of Islands	Resource Category				Acres			
		1	2B	3	4	1	2	3	TOTAL
BPR	67	49	--	8	10	39(9)	15(24)	13(78)	111
MUN	154	5	--	85	64	103(25)	50(57)	1(3)	85
AMC	10	-	--	-	10	3(1)	5(10)	2(7)	18
HIOBS	1	-	--	-	1	1	0	0	1
	232	54	0	93	85	146(35)	70(91)	16(88)	215

2. Islands with Significant Value as Wildlife Habitat

The coastal islands of Maine are widely considered to be among the most important nesting habitat in the Continental United States for a large variety of colonial seabirds (Cruikshank, 1969). These islands represent the southern breeding limit for eiders, puffins, razor-billed auks and black guillemots; as well as the northern breeding limit for the snowy egret (*Leucophoyx thula*), the glossy ibis (*Plegadis falcinellus*), the laughing gull and the black-crowned night heron. In addition, a majority of the State's 44 nesting pair of bald eagles are found on islands (Gramlich, 1978).

Offshore ledges are utilized as whelping and haulout sites for the gray seal (*Halichoerus grypus*) and protected bay ledges are utilized in a similar fashion by the harbor seal (*Phoca vitulina*). In all, over 230 unregistered State-owned islands are currently used as breeding habitat for avifauna and marine mammals.

Maine's Department of Inland Fisheries and Wildlife has the most obvious demonstrated capability for the management of these unique resources. The Department has submitted to the Bureau of Public Lands a tentative list of unregistered State-owned islands which it wishes to have transferred. It is recommended that the Department of Inland Fisheries and Wildlife receive most of the islands it has requested. There are, however, a few exceptions.

The Department of Inland Fisheries and Wildlife has primary management responsibility for eagles nationwide; and any State-owned island of significance to eagles is best managed by them.

In a few cases, certain agencies or private nonprofit conservation entities with demonstrated island management capabilities would likely be a more intensive manager of particular State-owned islands due to the proximity of existing refuges or preserves.

Key to Significant Features--Wildlife

adj. - within 1/4 mile of an existing management agency ownership
eagle - eagle nesting or roosting habitat

American Ornithological Union Numbers - listed under significant features in decreasing order of abundance (Korschgan, 1977)

013 - common puffin
027 - black guillemot
047 - great black backed gull
051 - herring gull
070 - common tern
071 - arctic tern
072 - roseate tern
106 - Leach's petrel
120 - double crested cormorant
160 - common eider

Key to Significant Features--Wildlife
-continued-

hist. - historic bird nesting island
habt. - significant birdnesting habitat
Bd - black duck nesting habitat
Hs - harbor seal haulout ledge
Gs - gray seal ledge
Osp - osprey

a. BIRD NESTING ISLANDS OF STATEWIDE SIGNIFICANCE: TRANSFER TO DEPARTMENT OF INLAND FISHERIES AND WILDLIFE

These islands are listed in Appendix I and identified by the symbol ○ .

Coastal Island Number & Map Number		Plan Map #	Municipality	Location	Acreage	Resource Category	Significant Features
YORK COUNTY							
Map 4J							
040	W. Goose Rks.	81-1	Kennebunkport	Cape Porpoise	2(1)	2B	074
041	W. Goose Rks.	81-1	Kennebunkport	" "	2(1)	2B	074
CUMBERLAND COUNTY							
Map 10D							
011		73-2	Brunswick	Merry-meeting Bay	2(2)	2A	
012		73-2	Brunswick	" "	3(9)	2A	
013		73-2	Brunswick	" "	2(3)	2A	
014		73-2	Brunswick	" "	2(2)	2A	
015		73-2	Brunswick	" "	2(2)	2A	
Map 10G							
175	Long Ld.	55-2	Harpswell	Casco Bay	2(2)	3	051/047
176	Long Ld.	55-2	Harpswell	Casco Bay	2(2)	3	051
178	Two Bush	55-3	Harpswell	Casco Bay	3(3)	3	097/051/160
179	Cedar Ld.	55-3	Harpswell	Casco Bay	3(3)	3	051/047
Map 11J							
252	Black Rk.	55-4	Cumberland	Casco Bay	1	1	070
259	Grassy Ld.	55-4	Cumberland	Casco Bay	2(1)	3	070
275	Upper Green	55-6	Cumberland	Casco Bay	2(1)	3	051/120
297	Upper Green	55-4	Cumberland	Casco Bay	2(1)	3	047

Coastal Island Number & Map Number		Plan Map #	Municipality	Location	Acreage	Resource Category	Significant Features
CUMBERLAND COUNTY - Continued							
Map 5B							
328	Clapboard I. Ld.	55-8	Falmouth	Casco Bay	1	2B	070
329		55-8	Falmouth	Casco Bay	1	1	adj.
330	Screeching Gull	55-8	Falmouth	Casco Bay	1	2B	adj.
331	Crow I.	55-9	Portland	Casco Bay	1	3	160/hist.
337	Stepping Stones	55-9	Portland	Casco Bay	2(1)	1	hist.
338	Stepping Stones	55-9	Portland	Casco Bay	2(1)	1	hist.
359	Obed's Rk.	55-9	Portland	Casco Bay	2(1)	1	hist.
Map 5C							
400	Goose Nest Is.	55-9	Cumberland	Casco Bay	2(1)	3	047/051
407	Thrumcap	55-10	Harpswell	Casco Bay	1	2B	habt.
409	Bangs Is. Ld.	55-9	Cumberland	Casco Bay	2(1)	3	habt.
410	Cow Is. Ld.	55-9	Cumberland	Casco Bay	1	1	habt.
411	Crow I.	55-9	Cumberland	Casco Bay	2(2)	3	160/051
413	Bangs Is. Ld.	55-9	Cumberland	Casco Bay	1	1	habt.
414	Bangs Is. Ld.	55-9	Cumberland	Casco Bay	1	1	habt.
436		55-10	Harpswell	Casco Bay	2(1)	1	adj.
437	Lt. Mark	55-10	Harpswell	Casco Bay	2(1)	3	051/160
438	Haddock	55-10	Harpswell	Casco Bay	2(1)	2B	hist.
445	Whale Rk.	55-10	Harpswell	Casco Bay	2(1)	1	habt.
450		55-10	Cumberland	Casco Bay	2(1)	3	habt.
451	Mink Rks.	55-10	Cumberland	Casco Bay	1	1	habt.
452	Mink Rks.	55-10	Cumberland	Casco Bay	1	1	habt.
453	Broken Cove	55-10	Cumberland	Casco Bay	1	3	habt.
454	Broken Cove	55-10	Cumberland	Casco Bay	1	1	habt.
455	Broken Cove	55-10	Cumberland	Casco Bay	1	1	habt.
456	W. Brown Cow	55-10	Cumberland	Casco Bay	1	1	hist.
457	W. Brown Cow	55-10	Cumberland	Casco Bay	1	1	hist.
459	W. Brown Cow	55-10	Cumberland	Casco Bay	1	1	hist.
485	O. Green Ld.	55-14	Portland	Casco Bay	1	1	hist.
486	Junk of Pork	55-14	Portland	Casco Bay	2(1)	1	120/051/047
Map 6A							
608	Cedar Ld.	55-11	Harpswell	Casco Bay	1	1	051/160/047
619	Sisters	55-11	Harpswell	Casco Bay	1	1	adj.
620	Sisters	55-11	Harpswell	Casco Bay	2(1)	1	habt.
621	Lt. Bull Ld.	55-11	Harpswell	Casco Bay	2(1)	1	habt.

Coastal Island Number & Map Number		Plan Map #	Municipality	Location	Acreage	Resource Category	Significant Features
CUMBERLAND COUNTY - Continued							
Map 6A							
623	Ragged Is. Ld.	55-11	Harpswell	Casco Bay	1	1	habt.
624	Ragged Is. Ld.	55-11	Harpswell	Casco Bay	1	1	habt.
625	Ragged Is. Ld.	55-11	Harpswell	Casco Bay	1	1	habt.
628	White Bull	55-11	Harpswell	Casco Bay	3(8)	3	120/051/027/047
632	E. Brown Cow	55-12	Harpswell	Casco Bay	3(4)	3	051/047/160
SAGADAHOC COUNTY							
Map 10E							
053	Little Brick	73-2	Bowdoinham		1	3	Bd
061		73-3	Woolwich	Kennebec R.	1	4	Bd
063	Green I.	73-2	Bath	" "	2(1)	3	Bd
Map 10J							
233	Mark Ld.	73-12	Georgetown	Sheepscot B.	1	3	adj.
234	Middle Mark	73-12	Georgetown	" "	1	3	051/160/047
235	Middle Mark	73-12	Georgetown	" "	1	3	adj.
LINCOLN COUNTY							
Map 9E							
187	Jones Ld.	65-6	Bristol		1	1	adj.
188	Jones Garden	65-6	Bristol		2(2)	1	047/120/051/160
191	Wreck Is. Ld.	65-6	Bristol		2(1)	1	adj.
192	Wreck Is. Ld.	65-8	Bristol		2(1)	1	habt.
193	Thrumcap	65-9	Bristol		2(1)	3	habt.
Map 9H							
301	New Hbr. Dry Ld.	65-9	Bristol		2(2)	1	120
302	New Hbr. Dry Ld.	65-9	Bristol		1	1	adj.

Coastal Island Number & Map Number		Plan Map #	Municipality	Location	Acreage	Resource Category	Significant Features
LINCOLN COUNTY - Continued							
Map 9J							
310	Duck Rocks	65-14	Monhegan		2(1)	1	047
311	Duck Rocks	65-14	Monhegan		2(1)	1	habt.
314	Smutty Nose	65-14	Monhegan		2(1)	3	habt.
316	Inner Duck Rk.	65-14	Monhegan		2(1)	3	160/051/027/047
Map 10J							
401		73-12	Boothbay		1	1	Osp
466	The Cuckolds	65-12	Southport	Boothbay	2(2)	1	051
KNOX COUNTY							
Map 20G							
014	Dagger Ld.	63-1	North Haven	Penobscot Bay	2(1)	3	047(Hs)
015	Dagger	63-1	North Haven	"	3(7)	3	047
016	Downfall	63-1	North Haven	"	3(3)	3	051/160/047
027		63-2	North Haven	Little Thoroughfare	2(1)	4	051
028		63-2	North Haven	" "	1	3	051
048	Downfall	63-1	North Haven	Penobscot Bay	1	3	adj.
Map 7A							
170	Deadman's Ld.	63-4	Vinalhaven	Hurricane Sound	2(2)	3	047/160
175	E. Roberts	63-5	Vinalhaven	Penobscot Bay	3(4)	3	120/160/051/ 027/047
186	Carver's Is. Ld.	63-5	Vinalhaven	" "	1	1	adj.
Map 7B							
201	Sparrow Is. Ld.	63-6	Isle au Haut	Merchant Row	2(1)	1	adj.
205	Outer Scrag Ld.	63-6	Isle au Haut	" "	1	1	adj.
206	W. Halibut Ld.	63-6	Isle au Haut	" "	2(1)	3	120/047

Coastal Island Number & Map Number		Plan Map #	Municipality	Location	Acreage	Resource Category	Significant Features
KNOX COUNTY - Continued							
Map 7B							
207	W. Halibut Ld.	63-6	Isle au Haut	Merchant Row	1	1	adj.
209	Scraggy Ld.	63-6	Isle au Haut	" "	1	1	adj.
Map 7C							
260	S. Mark	63-10	Isle au Haut	Jericho B.	3(9)	4	160/120/047/ 051/070/027
261	N. Popplestone	63-10	Isle au Haut	" "	2(2)	3	adj.
263	Fog Is. Ld.	63-10	Isle au Haut	" "	1	3	051/160/027
265	S. Popplestone	63-10	Isle au Haut	" "	3(4)	3	160/047/070/027
267	White Ld.	63-10	Isle au Haut	" "	3(3)	3	120
284	Cow Pen	63-11	Isle au Haut	" "	2(1)	1	habt.
293	White Horse	63-11	Isle au Haut	" "	2(1)	1	120
294	Black Horse	63-11	Isle au Haut	" "	3(3)	1	120/051
298	White Ld.	63-10	Isle au Haut	" "	2(2)	1	adj.
Map 19H							
314	Goose Rks.	63-12	Rockport	West Penobscot Bay	2(1)	3	120/051/160
Map 19J							
333	Egg Rk.	63-15	State	West Penobscot Bay	1	1	120
334		63-14	State	" "	1	1	adj.
335	E. Goose Rk.	63-14	State	" "	2(1)	3	160/051/120/ 047/027
337		63-14	State	" "	1	1	adj.
340		63-16	State	" "	1	1	051/027/160/047
Map 8B							
403	Marblehead	63-18	State	West Penobscot Bay	2(1)	3	120/160/027/ 047/051
411	Crescent	63-18	State	" "	2(1)	1	120/027/051

Coastal Island Number & Map Number		Plan Map #	Municipality	Location	Acreage	Resource Category	Significant Features
KNOX COUNTY - Continued							
Map 8C							
459		63-4	Vinalhaven	Fox Island Thoroughfare	1	1	adj.
464	Sugar Loaves	63-3	Vinalhaven	" "	1	1	adj.
465	Sugar Loaves	63-3	Vinalhaven	" "	1	1	160/047
466	Sugar Loaves	63-3	Vinalhaven	" "	1	1	adj.
474		63-3	Vinalhaven	Penobscot Bay	1	3	hist.
493	Green Ld.	63-19	Vinalhaven	" "	2(2)	3	120/160/047/051
496	Medrick Rk.	63-19	Vinalhaven	" "	1	1	120/051
523		63-4	Vinalhaven	" "	2(1)	1	adj.
524		63-4	Vinalhaven	" "	2(1)	1	adj.
525		63-4	Vinalhaven	" "	1	1	adj.
526		63-4	Vinalhaven	" "	2(2)	1	120/160/047
527		63-4	Vinalhaven	" "	1	1	adj.
Map 8D							
578	Gunning Rks.	63-22	St. George	Muscle Ridge	3(3)	3	120/047/160/ 027/047
Map 8E							
629	Yellow Ld.	63-23	St. George	Muscle Ridge	2(1)	3	hist.
637	Seal	63-20	St. George	" "	2(1)	3	051/160/047
638	Clam Ld.	63-20	St. George	" "	2(1)	1	hist.
640	Yellow Ridge I.	63-20	St. George	" "	2(1)	1	120/051/047/027
652	Lt. Two Bush	63-23	St. George	" "	2(1)	3	hist.
Map 9F							
724	Gull Rk.	65-6	Friendship	Muscongus Bay	1	3	051/047
792	Goose Rk.	63-24	St. George	" "	2(1)	1	hist.
820	E. Shag Lds.	63-25	St. George	" "	2(1)	1	120/047
821	W. Shag Lds.	63-25	St. George	" "	2(1)	1	120/047/027
824	Shag Ld.	63-25	St. George	" "	2(1)	1	adj.
836	Gunning Rks.	63-25	St. George	" "	2(2)	3	120/051/160/ 047/027

Coastal Island Number & Map Number	Plan Map #	Municipality	Location	Acreage	Resource Category	Significant Features
KNOX COUNTY - Continued						
Map 9J						
873 Lt. Egg Rk.	65-8	St. George	Muscongus Bay	2(2)	3	120/047/027/051
Map 7D						
902 Two Bush Is. Ld.	63-26	Matinicus		2(1)	3	adj.
929 Green Ld.	63-27	Matinicus		2(2)	3	120/160/027/047
WALDO COUNTY						
Map 20D						
020	77-1	Islesboro	West Penobscot Bay	1	1	hist.
021	77-1	Islesboro	" "	1	1	hist.
HANCOCK COUNTY						
Map 21C						
192 Bald Rk.	59-11	Gouldsboro	Frenchman's Bay	1	1	120
193 Bald Ld.	59-11	Gouldsboro	" "	1	2B	adj.
Map 21D						
243 Sand	59-14	Brooklin	Blue Hill Bay	1	2B	habt.
Map 21F						
300 Thrumcap	59-12	Matinicus	Blue Hill Bay	3(4)	4	120/051/160/047
Map 21G						
397 High Sheriff	59-20	Swan's Island	Toothacher Bay	1	1	027

Coastal Island Number & Map Number		Plan Map #	Municipality	Location	Acreage	Resource Category	Significant Features
HANCOCK COUNTY - Continued							
Map 21H							
444	Drum	59-22	Long Is. Plant		1	1	hist.
445	Green Is. Ld.	59-24	Long Is. Plant		2(2)	1	120/160/047/027
446	Green	59-24	Long Is. Plant		3(5)	3	120/160/047/ 051/027
Map 91A							
479	Brimstone	59-20	Swan's Is.	Toothacher Bay	2(1)	1	120/051/027/027
481	Mason Ld.	59-20	Swan's Is.	" "	3(6)	3	160/051/047/027
Map 20D							
? → 674	~~Coltheat~~	59-29	State	North Penobscot Bay	2(1)	3	120/047/160
681	Two Bush	59-29	State	" "	2(1)	3	120/047/160
685	~~Gold Hd.~~ Coltheat Is.	59-30	State	" "	3(5)	3	120/160/047/ 051/027
Map 20E							
716	Eaton Rk.	59-31	Deer Isle	North Penobscot Bay	1	1	160/070/047
717	Bar Is. Ld.	59-31	Deer Isle	" "	1	1	047/160
718	Bar Is. Ld.	59-31	Deer Isle	" "	1	3	160/047
Map 20F							
750	Green Is.	59-32	Brooklin	Jericho	1	1	070
Map 20G							
787		63-15	State	North Penobscot	1	3	habt.
792	Channel Rk.	63-1	State		1	3	047/160
802	Grass Ld.	63-1	State		2(2)	3	120/047/160
Map 20H							
830	Moose Is. Ld.	63-6	Stonington	Jericho B.	2(1)	1	047/160
837	Scraggy Is. Ld.	63-6	Stonington	" "	2(1)	3	160/051
838	Scraggy Is. Ld.	63-6	Stonington	" "	2(1)	1	adj.

Coastal Island Number & Map Number		Plan Map #	Municipality	Location	Acreage	Resource Category	Significant Features
HANCOCK COUNTY - Continued							
Map 20J							
949	Green Ld.	59-36	Deer Isle		2(1)	3	120/047/051
976	Gunning Rk.	63-9	Stonington	Merchant Row	1	1	hist.
991	Halibut Rks.	63-10	Swan's Island	Jericho	2(2)	1	027/160/047
Map 7C							
999	Saddleback	63-10	Swan's Island	Jericho	2(2)	3	120/160/051/ 027/047
WASHINGTON COUNTY							
Map 45J							
137	Rad	79-10	Perry	Cobscook Bay	2(1)	3	120
147	Razor	79-10	Perry	" "	1	3	habt.
Map 25J							
556	Shag Ld.	79-20	Machiasport	Machias Bay	2(1)	3	051/160
572	Green I.	79-28	Jonesport	Eastern Bay	3(4)	3	160/047/120/051
576	Pulpit Rk.	79-28	Jonesport		2(2)	1	120/027/047/051
Map 23A							
605	Egg Rk.	79-30	Beals	Western Bay	2(2)	1	120
607	Seaduck Rk.	79-30	Beals	" "	1	1	hist.
613	Batson Lds.	79-30	Addison	" "	2(1)	1	160/047/120
618	Stanley Ld.	79-29	Addison	" "	2(1)	1	047/160
637	Steven's Island Ledge	79-30	Addison	" "	2(1)	3	120/027/047

Coastal Island Number & Map Number		Plan Map #	Municipality	Location	Acreage	Resource Category	Significant Features
WASHINGTON COUNTY - Continued							
Map 23B							
676	Freeman Rk.	79-31	Jonesport	Western Bay	2(2)	3	120/051/047
697	Curlew Rk.	79-30	Beals	" "	2(2)	1	160/047/051
* 698		79-30	Beals	" "	1	3	habt./(S)
* 700	Seal Rk.	79-30	Beals	" "	1	1	hist./(S)
Map 22C							
902	Pot Rk.	79-36	Addison	Western Bay	2(1)	1	120/047/027
930		79-38	Milbridge	Narraguagus Bay	2(2)	2B	adj.
931		79-38	Milbridge	" "	2(1)	1	adj.
932		79-38	Milbridge	" "	1	2B	adj.

The above 172 islands, which are important nesting habitat for Colonial seabirds such as terns, gulls, eiders, cormorants, guillemots and petrels, are unregistered islands. The vast majority of these islands are either unvegetated ledges or grass-shrub covered islands, less than 3 acres. A few of the islands have secondary value as recreational areas.

RECOMMENDATIONS

1. It is recommended that the Bureau of Public Lands transfer management of the above 172 coastal islands to the Department of Inland Fisheries and Wildlife.

2. It is recommended that the Bureau of Public Lands accept the management plan submitted by Inland Fisheries and Wildlife for these islands (see Appendix III).

3. It is recommended that the Department of Inland Fisheries and Wildlife assume custody of these islands and manage them as part of their ongoing inventory and management programs for game and non-game species.

4. It is recommended that the Bureau of Public Lands cooperate with Inland Fisheries and Wildlife in their periodic inventory of seabird nesting habitat so that if additional islands develop nesting populations of seabirds, the islands may be transferred to the appropriate management agency.

b. SIGNIFICANT CORMORANT AND EAGLE NESTING ISLANDS AND ISLANDS ADJACENT TO ISLANDS OR TRACTS OF LAND PRESENTLY UNDER JURISDICTION OF THE UNITED STATES FISH AND WILDLIFE SERVICE - TRANSFER TO THE DEPARTMENT OF INLAND FISHERIES AND WILDLIFE

These islands are listed in Appendix I and identified by the symbol Ⓔ.

19 islands have been identified as being cormorant rookeries, eagle nesting islands of significance or islands adjacent to areas presently managed by the United States Fish and Wildlife Service. The Maine Department of Inland Fisheries and Wildlife has indicated that that department currently manages islands of this nature under a cooperative agreement with the United States Fish and Wildlife Service. It is recommended that these 19 islands be transferred to the Department of Inland Fisheries and Wildlife for management as agreed to by those two agencies.

Coastal Island Number & Map Number	Plan Map #	Municipality	Location	Acreage	Resource Category	Significant Features
SAGADAHOC COUNTY						
Map 6B						
319 Ellingwood	73-11	Georgetown	Sheepscot Bay	1	1	adj.
KNOX COUNTY						
Map 9E						
708 Lt. Franklin Ld.	65-8	Friendship	Muscongus Bay	1	1	120/051
Map 9F						
774 Long Ld.	65-8	Friendship	Muscongus Bay	2(2)	1	120/160/051/047
HANCOCK COUNTY						
Map 27J						
111 Falls Pt. Ld.	59-7	Franklin	Skillings R.	1	2B	eagle

Coastal Island Number & Map Number		Plan Map #	Municipality	Location	Acreage	Resource Category	Significant Features
WASHINGTON COUNTY							
Map 45F							
067	Little Dram I.	79-9	Pembroke	Cobscook Bay	2(1)	4	adj.
072		79-9	Pembroke	" "	3(7)	4	eagle
074	Sol Seal I.	79-5	Pembroke	" "	2(1)	4	adj.
077		79-9	Pembroke	" "	2(1)	4	adj.
079		79-5	Pembroke	" "	2(1)	4	adj.
085		79-5	Pembroke	Cobscook	1	4	adj.
091		79-5	Pembroke	Cobscook	2(1)	4	adj.
092		79-5	Pembroke	Cobscook B.	2(1)	4	eagle
094		79-5	Pembroke	" "	2(1)	4	adj.
Map 22C							
924	Seal Cove Ld.	79-37	Milbridge	Narraguagus Bay	1	1	adj.
927	Egg Rk.	79-38	Milbridge	" "	2(2)	2B	adj.
935	Egg Rk.	79-38	Milbridge	" "	3(3)	2B	120/160/047/ 051/027
942		79-37	Milbridge	" "	1	1	adj.
943		79-37	Milbridge	" "	1	1	adj.
944		79-37	Milbridge	" "	1	1	adj.
945		79-37	Milbridge	" "	1	1	adj.

19 unregistered islands have been identified which are adjacent to federally managed Fish and Wildlife Service Refuges. Several of these are currently significant colonial seabird nesting habitat; others are significant to Maine's population of bald eagles, for which the Department of Inland Fisheries and Wildlife has primary responsibility under a cooperative agreement with the United States Fish and Wildlife Service.

```
  OCLC:  5210359            Rec stat:    n
  Entered:    19790726      Replaced:    19900511      Used:    19800205
$ Type: a        Bib lvl: m        Source:   d        Lang:  eng
  Repr:          Enc lvl: I        Conf pub: 0        Ctry:  meu
  Indx: 0        Mod rec:          Govt pub: s        Cont:
  Desc: i        Int lvl:          Festschr: 0        Illus: b
                 F/B:     0        Dat tp:   s        Dates: 1979,     %
$   1  040     MEA 'c MEA %
$   2  090     'b  %
$   3  049     NOaM %
$   4  110 1   Maine. 'b Bureau of Public Lands. %
$   5  245 12  A management plan for the unregistered coastal islands of Maine
/ 'c Prepared for the Bureau of Public Lands. Maine Department of Conservation
by Philip W. Conkling and Barry S. Timson ... . %
$   6  260     Augusta, Me. : 'b The Bureau, 'c 1979. %
$   7  300     1 v. in various pagings : 'b maps ; 'c 28 cm. %
$   8  500     Cover title: The unregistered coastal islands : a management
plan. %
$   9  500     Tables. %
$  10  650  0  Islands 'z Maine. %
$  11  740 40  The unregistered coastal islands : a management plan. %
.
.
.
.
```

588

c. SIGNIFICANT SEAL ISLANDS

These islands are listed in Appendix I and identified by the symbol Ⓢ.

The following islands have been identified as being significant haulout or whelping sites for harbor and gray seals.

Coastal Island Number & Map Number		Plan Map #	Municipality	Location	Acreage	Resource Category	Significant Features
CUMBERLAND COUNTY							
Map 5E							
584	Seal Rocks	55-16	Cape Elizabeth		2(1)	1	Hs
SAGADAHOC COUNTY							
Map 6B							
317	Sequin Ld.	73-11	Georgetown	Sheepscot Bay	1	1	Hs
318	Sequin Ld.	73-11	Georgetown		1	1	Hs
KNOX COUNTY							
Map 9F							
737	Crotch Is. Ld.	63-24	Friendship	Muscongus Bay	1	3	Hs
Map 7D							
931	Seal Ld.	63-27	Matinicus		1	1	Gs
933	High Ld.	63-27	Matinicus		2(1)	1	Gs
934	Brig Ld.	63-27	Matinicus		2(1)	1	Gs
941	Matinicus Rk. Ld.	63-27	State		1	1	Gs
942	Matinicus Rk. Ld.	63-27	State		1	1	Gs

Coastal Island Number & Map Number	Plan Map #	Municipality	Location	Acreage	Resource Category	Significant Features
HANCOCK COUNTY						
Map 22D						
092	59-6	Hancock	Young's Bay	1	1	Hs
Map 21A						
131	59-8	Bar Harbor	Frenchman's Bay	1	1	Hs
138 Bird Rk.	59-9	Blue Hill	Blue Hill Bay	1	1	Hs
Map 21F						
308 Bunker Ld.	59-17	Cranberry Is.		1	1	Hs
310 E. Bunker Ld.	59-17	Cranberry Is.		1	1	Hs
Map 21G						
353 Long Ld.	59-19	Swan's Is.	Jericho Bay	1	2B	Gs/Hs
Map 21H						
442 Inner Dawes Ld.	59-23	Long Is. Plt.	Jericho Bay	1	1	Gs/Hs
449 Dry Money Ld.	59-24	Long Is. Plt.	Jericho Bay	1	2B	Gs/Hs
Map 91A						
482 Black Ld.	59-25	Swan's Is.	Jericho Bay	2(2)	1	Gs
484 John's Dry Ld.	59-24	Swan's Is.	" "	1	1	Gs
Map 20C						
632	59-28	Blue Hill	Blue Hill Bay	1	1	Hs
Map 20E						
122	59-8	Bar Harbor	Frenchman's Bay	1	3	Hs

Coastal Island Number & Map Number		Plan Map #	Municipality	Location	Acreage	Resource Category	Significant Features
WASHINGTON COUNTY							
Map 24C							
221		79-9	Trescott	Cobscook Bay	1	4	Hs
223		79-9	Lubec	Cobscook Bay	1	3	Hs
225		79-9	Lubec	Cobscook Bay	1	3	Hs
Map 25G							
405		79-24	Beals	Western Bay	2(1)	1	Hs
Map 23B							
675		79-31	Beals	Eastern Bay	1	1	Hs
695	Manning's Farm	79-30	Beals	Eastern Bay	2(2)	1	Hs
Map 26J							
775		79-35	Harrington	Pleasant Bay	1	1	Hs
779	Dry Ld.	79-35	Harrington	Pleasant Bay	1	1	Hs
780	Shag	79-35	Milbridge	Pleasant Bay	1	1	Hs

Based upon the preliminary work of David Richardson (1973, 1975) 29 unregistered islands have been identified as significant haulout and whelping sites for the harbor and gray seal. Population estimates in Maine for the harbor seal range between 5,000-6,000 and 125 for the gray seal (Richardson, 1975). Although the gray seal is common in more northerly waters, its presence in Maine represents the southern end of its range. From the evidence of bones found in Indian shell middens, gray seals were more common and extensively distributed in pre-Colonial times (LaBastille, 1973), although reasons for their decline are not well understood.

Primary responsibility for seals within U. S. territorial waters rests with the National Marine Fisheries Service. NMFS has developed management plans for all of the fur bearing seals in U. S. waters, but as yet has not developed plans for the two species in the Gulf of Maine. According to the Federal Register, the United States Fish and Wildlife Service has secondary management responsibility for seals (Gramlich, 1978). At present, no State agency exercises management responsibility for the 2 resident species in the Gulf of Maine. Since 1973, both species of seal have been protected under the Marine Mammal Protection Act.

RECOMMENDATIONS

1. The Bureau of Public Lands should initiate discussions with the Maine Department of Inland Fisheries and Wildlife, the United States Fish and Wildlife Service, the National Fisheries Marine Service and the Marine Mammal Commission to determine which agency should be responsible for the management of seal islands. Several of these islands have been identified as significant bird nesting islands. Discussions with the above agencies should consider the feasibility of transfer of these to the Department of Inland Fisheries and Wildlife.

2. It is recommended that the Bureau of Public Lands cooperate with any further inventory efforts, in particular, to determine the use of unregistered islands for whelping sites for both harbor and gray seals.

3. In the event a State or federal agency with appropriate expertise accepts management responsibility for harbor and gray seals, in Maine waters, it is recommended that the Bureau of Public Lands initiate discussions regarding the transfer of the above listed islands.

Unregistered islands on which seal have been observed by Mr. David Richards are listed in Appendix IV.

In several cases, significant unregistered bird nesting islands are adjacent to islands or coastal property of private nonprofit conservation organizations with a demonstrated local management capability. These organizations include the Maine Audubon Society, the Nature Conservancy and the National Audubon Society. In all cases these organizations conduct studies to determine the aesthetic scientific and educational value of unique natural areas.

With regard to the islands listed below, the recommendations are designed to ensure protection of nesting seabirds by concentrating existing management capabilities. For example, the National Audubon Society currently leases from the Bureau of Public Lands Eastern Egg Rock in Muscongus Bay for its puffin restoration project.

d. SIGNIFICANT BIRD NESTING ISLANDS: LEASE TO MAINE AUDUBON SOCIETY

These islands are listed in Appendix I and identified by this symbol ▽.

Coastal Island Number & Map Number		Plan Map #	Municipality	Location	Acreage	Resource Category	Significant Features
YORK COUNTY							
Map 5G							
018	Beach I.	81-1	Biddeford		2(1)	2B	070/072
025	Gooseberry I.	81-1	Biddeford		2(2)	4	051/047

e. SIGNIFICANT BIRD NESTING ISLANDS: LEASE TO THE NATURE CONSERVANCY

These islands are listed in Appendix I and identified by this symbol ■.

Coastal Island Number & Map Number		Plan Map #	Municipality	Location	Acreage	Resource Category	Significant Features
SAGADAHOC COUNTY							
Map 6B							
312	Heron Is. Ld.	73-11	Phippsburg		1	1	adj.
314	Heron Is. Ld.	73-11	Phippsburg		1	1	047/120/051/160

Coastal Island Number & Map Number	Plan Map #	Municipality	Location	Acreage	Resource Category	Significant Features
SAGADAHOC COUNTY - Continued						
Map 10J						
241 Crow Is. Ld.	73-9	Georgetown	Five Islands	1	4	Osp
KNOX COUNTY						
Map 8C						
512	63-19	Vinalhaven	Hurricane Sound	3(3)	3	160/051/047
516	63-4	Vinalhaven	Hurricane Sound	2(1)	3	160/047/027

f. SIGNIFICANT BIRD NESTING ISLANDS: LEASE TO NATIONAL AUDUBON SOCIETY

These islands are listed in Appendix I and identified by the symbol △.

Coastal Island Number & Map Number	Plan Map #	Municipality	Location	Acreage	Resource Category	Significant Features
KNOX COUNTY						
Map 9H						
860 E. Egg Rk.	65-8	St. George	Muscongus Bay	3(9)	3	013/160/106/047
Map 7D						
924 Pudding Is.	63-26	State	Matinicus	3(3)	3	047
925 Shag Ld.	63-26	State	Matinicus	2(2)	1	027

RECOMMENDATIONS

1. It is recommended that the Bureau of Public Lands seek long-term lease agreements with the Maine Audubon Society, the Maine Chapter of the Nature Conservancy and the National Audubon Society for management of the islands listed above.

2. In the event that these organizations agree to accept management responsibility for these islands, it is recommended that:

a. they submit a proposed management plan in writing to the Director of Public Lands for approval; and

b. they submit to the Director at the end of each year a report summarizing the current year's use, general island condition, and the status of the nesting birds.

3. In the event that mutually satisfactory arrangements cannot be worked out with these organizations, it is recommended that the islands be transferred to the Department of Inland Fisheries and Wildlife.

g. SUMMARY OF STATE-OWNED ISLANDS WITH WILDLIFE SIGNIFICANCE TO BE LEASED TO OTHER MANAGEMENT AGENCIES

Agency	Resource Category				Acres			
	1	2B	3	4	1	2	3	TOTAL
Inland Fisheries and Wildlife	96	17	69	13	79(20)	96(129)	20(93)	195(242)
Seals	23	2	3	1	23(6)	6(8)	-	29(14)
Private Non-Profit Organizations	3	1	5	-	2(1)	4(6)	3(15)	9(22)
	122	20	77	14	104(27)	106(143)	23(108)	233(278)

3. Aquaculture or Marine Resource Associated

Many unregistered islands are situated adjacent to nearshore tidal flats used primarily for harvesting worms and clams or contiguous to or within potential aquaculture areas as identified by the Maine State Planning Office. Several islands are presently being used by local lobstermen in conjunction with lobster pounds or for the temporary storage of lobster traps.

Some of these islands have other, identified use opportunities for local municipalities, but their location with respect to locally-used marine resources suggests that they might best be used, at the discretion of local authorities, to support existing or future commercial use of the resources.

It is recommended that the following islands be tentatively offered to the local municipal governments for management by lease agreement in conjunction with local marine resource needs and efforts.

a. ISLANDS TO BE TENTATIVELY LEASED TO MUNICIPAL GOVERNMENTS FOR PURPOSE OF MANAGEMENT IN CONJUNCTION WITH MARINE RESOURCE CONSERVATION OR EXPANSION

These islands are listed in Appendix I and identified by the symbol F▲.

Coastal Island Number & Map Number	Plan Map #	Municipality	Location	Acreage	Resource Category	Significant Features
CUMBERLAND COUNTY						
Map 10G						
071 Green Ld.	55-2	Harpswell		1	1	trap storage
106	55-1	Harpswell	Long Reach	1	1	trap storage/aq
107	55-3	Harpswell	Ewin Narrows	1	1	aquaculture
* 126	55-3	Harpswell	Yarmouth I.	2(1)	2A	clams
131	55-2	Harpswell		1	1	clams
Map 5B						
334	55-9	Portland	Long I.	1	1	mussels
335	55-9	Portland	Long I.	1	1	trap storage
Map 5C						
461	55-9	Portland	Cliff I.	1	1	aq/clams

Coastal Island Number & Map Number	Plan Map #	Municipality	Location	Acreage	Resource Category	Significant Features
CUMBERLAND COUNTY - Continued						
Map 5C						
462	55-9	Portland	Cliff I.	1	1	aq/clams
463	55-9	Portland	Cliff I.	1	1	aq/clams
464	55-9	Portland	Cliff I.	1	1	aq/clams
465	55-9	Portland	Cliff I.	1	1	aq/clams
467	55-9	Portland	Cliff I.	1	1	aq/clams
SAGADAHOC COUNTY						
Map 10H						
* 187	73-7	Phippsburg	New Meadows River	2(2)	4	aq
219	73-8	Phippsburg	Mill Pond	1	1	aq
Map 10J						
245	73-9	Georgetown	Robinhood Cove	1	1	aq
257	73-9	Georgetown	" "	1	1	aq
Map 6B						
302	73-10	Phippsburg	New Meadows River	2(1)	3	aq
LINCOLN COUNTY						
Map 9A						
* 012	65-3	Newcastle	Salt Bay	1	4	aq
Map 9D						
105	65-5	Boothbay	Damariscotta River	1	2B	aq

Coastal Island Number & Map Number	Plan Map #	Municipality	Location	Acreage	Resource Category	Significant Features
LINCOLN COUNTY - Continued						
Map 9D						
106	65-5	Boothbay		1	2B	aq
107	65-5	Boothbay		1	2B	aq
108	65-5	Boothbay		1	2B	aq
112	65-5	Boothbay	Cross River	1	4	aq
Map 9G						
242	65-10	S. Bristol	Christmas Cove	1	3	clams
Map 10F						
379	65-11	Boothbay		1	4	lobster pound
KNOX COUNTY						
Map 20G						
044	63-3	Vinalhaven	Birch's Ld.	1	3	clams
045	63-3	Vinalhaven	Calderwood Neck	1	3	clams
Map 7A						
061	63-3	Vinalhaven	Rake Pt.	1	3	clams
062	63-3	Vinalhaven	Rake Pt.	1	3	clams
063	63-3	Vinalhaven	Rake Pt.	1	3	clams
089	63-2	Vinalhaven		1	3	mussels
103	63-3	Vinalhaven	Penobscot Island	2(1)	4	clams
Map 8B						
407	63-17	Owl's Head	Weskeag R.	1	4	clams
Map 8D						
557	63-21	St. George	Long Cove	1	3	clams
* 603	63-21	St. George	Long Cove	2(1)	4	aq/clams

Coastal Island Number & Map Number	Plan Map #	Municipality	Location	Acreage	Resource Category	Significant Features
KNOX COUNTY - Continued						
Map 9C						
673	65-2	Friendship		1	3	mussels
Map 9F						
749	63-24	Cushing	Maple Juice Cove	1	1	clams/worms
777 Morse I. Ld.	63-24	Friendship		1	4	aq
778 Morse I. Ld.	63-24	Friendship		1	1	aq
779 Morse I. Ld.	65-6	Friendship		1	1	aq
780 Morse I. Ld.	65-6	Friendship		1	1	aq
782	63-24	Cushing	Maple Juice Cove	1	1	clams/worms
783	63-24	Cushing	" " "	2(1)	4	clams/worms
HANCOCK COUNTY						
Map 22B						
033	59-4	Gouldsboro	Gouldsboro B.	1	1	aq/clams
* 034 Dry I.	59-4	Gouldsboro	" "	1	3	aq/clams
035	59-4	Gouldsboro	" "	1	1	aq/clams
Map 27H						
080	59-6	Franklin	Taunton Bay	1	1	aq/clams
085	59-6	Franklin	Taunton Bay	1	2B	aq/clams
Map 21D						
223	59-8	Mt. Desert	Squid Cove	1	2B	aq/clams
224	59-8	Mt. Desert	Squid Cove	1	2B	aq/clams
Map 21E						
260	59-15	Mt. Desert	Somes Hrbr.	1	1	aq/clams/worms
* 261	59-15	Mt. Desert	Somes Hrbr.	1	3	aq/clams/worms
* 264	59-15	Mt. Desert	Somes Hrbr.	1	3	aq/clams/worms

Coastal Island Number & Map Number	Plan Map #	Municipality	Location	Acreage	Resource Category	Significant Features
HANCOCK COUNTY - Continued						
Map 21G						
363	59-19	Swan's I.	Fir Pt.	1	3	clams
364	59-19	Swan's I.	Fir Pt.	1	1	clams
365	59-19	Swan's I.	Fir Pt.	1	1	clams
* 369	59-19	Swan's I.		1	4	Clams
Map 20C						
* 611	59-28	Blue Hill	Blue Hill Harbor	2(1)	3	aq/clams/worms
614	59-28	Blue Hill	" " "	1	1	aq/clams/worms
615	59-28	Blue Hill	" " "	1	1	aq/clams/worms
616	59-28	Blue Hill	" " "	1	1	aq/clams/worms
619	59-28	Blue Hill	" " "	1	1	clams/worms
620	59-28	Blue Hill	" " "	1	1	clams/worms
621	59-28	Blue Hill	" " "	1	1	clams/worms
625	59-28	Blue Hill	" " "	1	1	clams/worms
626	59-28	Blue Hill	" " "	1	1	clams/worms
Map 20D						
* 661	59-27	Brooksville	Horseshoe Cove	1	4	aq
* 667	59-29	Brooksville	" "	1	1	aq
Map 20E						
* 725	59-31	Deer Isle		1	3	clams/worms
Map 20F						
738	59-28	Blue Hill		1	1	aq
739	59-28	Blue Hill		1	1	aq
* 740	59-28	Blue Hill		2(1)	4	aq
* 742	59-28	Blue Hill		1	4	aq
Map 20H						
847	59-35	Deer Isle	Long Cove	1	2A	aq/clams

Coastal Island Number & Map Number	Plan Map #	Municipality	Location	Acreage	Resource Category	Significant Features
HANCOCK COUNTY - Continued						
Map 20H						
* 851	59-35	Deer Isle	Inner Hrbr.	1	3	aq
* 906	59-35	Stonington	Fish Creek	2(1)	4	clams
Map 20J						
* 915	59-35	Deer Isle	Freese I.	1	4	clams
WASHINGTON COUNTY						
Map 45H						
055	79-4	Pembroke	Sipp Bay	1	2B	clams
082	79-9	Pembroke		1	3	clams
Map 24C						
234	79-9	Lubec		1	4	clams
236	79-9	Lubec		1	3	clams
Map 25H						
522 Dubbins I.	79-24	Beals		3(4)	4	pound/clams/worms
543 Dubbins I. Ld.	79-24	Beals		1	4	clams
547	79-24	Beals	Great Wass	1	1	lobster pound
Map 26J						
* 769	79-35	Harrington		2(1)	3	clams/worms
* 790 Five Islands	79-32	Harrington		2(1)	3	clams/worms
771	79-35	Harrington		1	3	clams/worms
773 Chamberly	79-35	Harrington		1	2B	clams/worms
Map 22B						
845 Wier Ld.	59-3	Steuben		1	1	clams/worms
848	59-3	Steuben		1	1	aq

RECOMMENDATIONS

1. It is recommended that these islands be made available by the Bureau of Public Lands for management in conjunction with enhancing local marine resource conservation and development.

2. The Bureau of Public Lands should notify the Department of Marine Resources of the potential benefits of these islands for the enhancement of marine resource conservation, and encourage that Department to make an appropriate analysis of the potential utilization of these islands for such purposes.

3. These islands may be leased by municipalities to private individuals for marine resource utilization with permission from the Director of the Bureau of Public Lands.

4. No alterations of these islands may occur without prior permission from the Director of the Bureau of Public Lands.

5. In the event that any of these islands are not used for any of the recommended purposes, the islands shall come under the management of the Bureau of Public Lands, to be managed according to the recommendations stated herein.

b. MARINE RESOURCES SUMMARY

Ninety-one coastal islands are recommended for lease to local municipalities for the purpose of local management to support or enhance local marine resource conservation and development.

TABLE

	Number of Islands	Resource Category					Acres			
		1	2A	2B	3	4	1	2	3	TOTAL
Local Municipalities		32	2	9	23	18	79(20)	11(12)	9(4)	36

4. Resource Protection

A substantial number of unregistered islands have resources attached to them which require limited stewardship responsibilities. The resources are not so fragile that they require active management and protection as on seabird nesting islands. But the resources require more than simply the passive stewardship of an unvegetated ledge.

Islands in this resource protection category include a number of archeological sites, some unusual geologic features and a few unusual species of flora and fauna which are not highly sensitive to disturbance.

a. RESOURCE PROTECTION - ARCHEOLOGICAL AND HISTORICAL SITE

These islands are listed in Appendix I and identified by the symbol A.

According to State law, any archeological or significant historical site located on State land is to be managed by the State Museum.

Coastal Island Number & Map Number	Plan Map #	Municipality	Location	Recommended Management Agency	Acres	Resource Category	Significant Features
YORK COUNTY							
Map 4J							
032 Cow Island	81-1	Biddeford	Saco R.	Mun. C.C.	2(2)	3	midden
CUMBERLAND COUNTY							
Map 10G							
* 122	55-2	Harpswell	Bethel Point	Mun. C.C.	1	3	midden
* 126	55-3	Harpswell	Yarmouth Island	B.P.L.	2(1)	2A	midden
SAGADAHOC COUNTY							
Map 10H							
* 187	78-7	Phippsburg	The Basin	Mun. C.C.	2(2)	4	midden/(camp Osp./struc.

Coastal Island Number & Map Number	Plan Map #	Municipality	Location	Recommended Management Agency	Acres	Resource Category	Significant Features
LINCOLN COUNTY							
Map 9A							
* 012	65-3	Newcastle	Salt Bay	Mun. C.C.	1	4	midden/ struc./ (powerline)/ clam/aq/Osp
HANCOCK COUNTY							
Map 20J							
* 954 Lt. Sheep	59-35	Stonington	Merchant Row	Mun. C.C.	2(2)	3	
WASHINGTON COUNTY							
Map 24C							
260	79-10	Lubec		B.P.L.	1	3	tidal mill/ dam complex
261	79-10	Lubec		B.P.L.	1	1	tidal mill/ dam complex
262	79-10	Lubec		B.P.L.	1	1	tidal mill/ dam complex

RECOMMENDATIONS

1. Although the Museum does not ordinarily accept land, it is recommended that the State Museum be informed of the resources listed above.

2. Since reasonable foot traffic does not ordinarily have an adverse affect on the shell midden heaps (Bourque, 1978), it is recommended that unless the State Museum indicates otherwise, light recreation be permitted on islands with archeological resources.

SUMMARY

Islands of archeological and historical significance should be managed by various entities after consultation with the State Museum. Five islands are recommended for management by local conservation commissions.

b. RESOURCE PROTECTION - CRITICAL AREAS PROGRAM

The Critical Areas Program is charged with the responsibility of inventorying the State's rare or unusual natural features, including bird nesting habitat, rare flora and unusual geologic features. The program is essentially non-regulatory, requiring only that land owners or managers submit notification indicating any changes in the status of the resource. The staff of the Critical Areas Program can assist in the development of management plans for specific resources, but does not accept any land.

The following islands exhibit unusual natural features which should be designated in the Critical Areas Program, administered by the Maine State Planning Office. This island list identifies a recommended management agency which would best manage each island.

The Critical Areas Program is an ongoing inventory. In the future, more unregistered islands may be found to support resources which should be designated in the Critical Areas Registry.

1. ISLANDS OF IMPORTANCE TO THE STATE'S CRITICAL AREAS PROGRAM

These islands are listed in Appendix I and identified by the symbol P.

Coastal Island Number & Map Number	Plan Map #	Municipality	Location	Recommended Management Agency	Acres	Resource Category	Significant Features
HANCOCK COUNTY							
Map 22B							
036 Bald Rk.	59-4	Gouldsboro	French-man's Bay	Mun. C.C.	2(2)	3	geol.
Map 20D							
* 661	59-27	Brooksville	Horseshoe Cove	Mun. C.C.	1	4	crab (1)
* 667	59-29	Brooksville	Horseshoe Cove	Mun. C.C.	1	1	crab
Map 20J							
930	59-36	Brooklin		Mun. C.C.	2(1)	3	veg. (2)

(1) breeding area of horseshoe crab - northern limit of species.
(2) Mountain Ash (*Sarbus canaclensis*), possibly of record size.

Coastal Island Number & Map Number	Plan Map #	Municipality	Location	Recommended Management Agency	Acres	Resource Category	Significant Features
WASHINGTON COUNTY							
Map 45F							
034	79-3	Perry	St. Croix River	B.P.L.	1	1	geol. (sea stack)
Map 45H							
* 092	79-5	Pembroke	Cobscook Bay	I.F.W.	2(1)	4	geol. (sea stack)
Map 24C							
258	79-11	Trescott	Cobscook Bay	B.P.L.	1	3	geol. (sea stack)
Map 24E							
997	79-14	Cutler	Old Man I.	B.P.L.	1	1	geol. (sea stack)
998	79-14	Cutler	Old Man I.	B.P.L.	1	1	geol. (sea stack)
999	79-14	Cutler	Old Man I.	B.P.L.	1	1	geol. (sea stack)

RECOMMENDATIONS

1. It is recommended that the Bureau of Public Lands inform the Critical Areas Program of the existence of potential critical areas on the above unregistered islands.

2. It is recommended that the Bureau of Public Lands inform the management agencies of the existence of these areas also.

3. It is recommended that the Bureau of Public Lands solicit management suggestions from the Critical Areas Program for the specific islands listed above.

SUMMARY

Ten islands have significant critical natural resources. These islands are to be managed after consultation with the Maine State Planning Office's Program of Critical Areas. Three islands are recommended to be managed by local conservation commissions, one island by the Department of Inland Fisheries and Wildlife, and six islands are to be retained for management by the Bureau of Public Lands.

c. RESOURCE PROTECTION - NATURE PRESERVES

Several private nonprofit organizations are chartered to play an active role in preserving ecological diversity by managing significant natural areas. Organizations such as the Maine Audubon Society, the National Audubon Society and the Nature Conservancy have worked closely in the past with State agencies to acquire and manage natural areas. With respect to the islands listed below, there is an opportunity for these organizations to assist the Bureau of Public Lands in the resource management due to the proximity of their existing nature preserves.

1. ISLANDS RECOMMENDED FOR LEASE TO MAINE AUDUBON SOCIETY

These islands are listed in Appendix I and identified by the symbol ▽.

Coastal Island Number & Map Number	Plan Map #	Municipality	Location	Acreage	Resource Category	Significant Features
YORK COUNTY						
Map 5G						
017 Town Thatch Bed	81-1	Biddeford	Biddeford Pool	3(4)	2A	adj.
021	81-1	Biddeford	Biddeford Pool	1	2A	adj.
022	81-1	Biddeford	Biddeford Pool	1	2A	adj.
023	81-1	Biddeford	Biddeford Pool	1	2A	adj.
024	81-1	Biddeford	Biddeford Pool	1	2A	adj.
CUMBERLAND COUNTY						
Map 5B						
344	55-8	Falmouth	Presumpscot River	2(2)	2A	adj.

Coastal Island Number & Map Number	Plan Map #	Municipality	Location	Acreage	Resource Category	Significant Features
SAGADAHOC COUNTY						
Map 10D						
031	73-2	Topsham	Androscog-gin River	1	2A	adj.
033	73-1	Topsham		2(1)	2A	adj.

2. ISLANDS RECOMMENDED FOR LEASE TO THE NATURE CONSERVANCY

These islands are listed in Appendix I and identified by the symbol ■ .

Coastal Island Number & Map Number	Plan Map #	Municipality	Location	Acreage	Resource Category	Significant Features
YORK COUNTY						
Map 2G						
096	81-1	Kennebunkport	Cape Porpoise	1	2A	adj. (Vaughn I)
103	81-1	Kennebunkport	Cape Porpoise	1	2A	adj. (Vaughn I)
105	81-1	Kennebunkport	Cape Porpoise	1	2A	adj. (Vaughn I)
SAGADAHOC COUNTY						
Map 10F						
110	73-5	Woolwich	Montsweag Bay	1	4	adj.
LINCOLN COUNTY						
Map 10F						
344	73-5	Wiscasset	Montsweag Bay	1	4	adj.
345	73-5	Wiscasset	Montsweag Bay	1	4	adj.

Coastal Island Number & Map Number	Plan Map #	Municipality	Location	Acreage	Resource Category	Significant Features
KNOX COUNTY						
Map 7A						
125	63-5	Vinalhaven	East Penobscot Bay	2(1)	3	adj. (Smith I)
Map 8C						
507	63-4	Vinalhaven	West Penobscot Bay	1	1	adj. (White Is.)
508	63-4	Vinalhaven	West Penobscot Bay	3(4)	4	adj.
510	63-4	Vinalhaven	West Penobscot Bay	1	4	adj.
515	63-4	Vinalhaven	West Penobscot Bay	2(2)	1	adj.

3. ISLANDS RECOMMENDED FOR LEASE TO NATIONAL AUDUBON SOCIETY

These islands are listed in Appendix I and identified by the symbol △.

Coastal Island Number & Map Number	Plan Map #	Municipality	Location	Acreage	Resource Category	Significant Features
LINCOLN COUNTY						
Map 9E						
177 Jim I. Ld.	65-6	Bremen	Muscongus Bay	1	1	adj./habt. (Hog I.)
181 Coomb's Ld.	65-7	Bremen	Muscongus Bay	2(1)	1	adj./habt. (Hog I.)

RECOMMENDATIONS

1. It is recommended that the Bureau of Public Lands negotiate with these nonprofit organizations long-term leases of the islands listed above for the purpose of preserving significant natural areas.

2. It is recommended that these organizations submit a brief written statement to the Director of the Bureau of Public Lands regarding their management policies for these islands, including such concerns as public access, etc.

d. RESOURCE PROTECTION SUMMARY

Forty islands are recommended for transfer or lease to other management agencies, or retainment by the Bureau of Public Lands for the purposes of management as important resource protection islands. These islands exhibit important archeological and historical sites and unique natural features worthy of preservation.

TABLE

Recommended Management Agency	Number of Islands	Resource Category					Acres			
		1	2A	2B	3	4	1	2	3	TOTAL
B.P.L.	10	7	1	-	2	-	9(2.25)	1(1)	-	3.25
I.F.&W.	1	-	-	-	-	1	-	1(1)	-	1
MUN. C.C.	8	-	-	-	5	3	3(.75)	5(9)	-	9.75
N.A.C.	2	2	-	-	-	-	1(.25)	1(1)	-	1.25
M.A.S.	8	-	8	-	-	-	5(1.25)	2(3)	1(4)	8.25
T.N.C.	11	2	3	-	1	5	8(2)	2(3)	1(4)	9
	40	11	12	-	8	9	26(6.5)	12(18)	2(8)	

5. Navigation

Some islands, for the most part small ledges, have navigational aids attached to them. The aids are mostly day beacons, but are essential in preventing grounding accidents near heavily-used boating channels. The United States Coast Guard is legally responsible for the maintenance of navigational aids; and because the islands are very small and of no foreseeable other use, it is recommended that these islands, if not already under federal ownership, be leased or transferred as appropriate to the U. S. Coast Guard for as long a period as is necessary to maintain an aid at any given island.

a. ISLANDS TO BE LEASED TO THE UNITED STATES COAST GUARD FOR THE PURPOSE OF MAINTAINING NAVIGATIONAL AIDS

Islands in this category are listed in Appendix I and identified by the symbol N.

Coastal Island Number & Mpa Number	Plan Map #	Municipality	Location	Acreage	Resource Category	Significant Features
YORK COUNTY						
Map 2J						
191 Boon Is. Ld.	81-3			1	1	
CUMBERLAND COUNTY						
Map 5B						
325	55-8	Falmouth		1	1	
SAGADAHOC COUNTY						
Map 10H						
167 Ram I.	73-4	Phippsburg		1	2B	beach

Coastal Island Number & Map Number		Plan Map #	Municipality	Location	Acreage	Resource Category	Significant Features
LINCOLN COUNTY							
Map 10J							
410	Clous Ld.	73-12	Westport		1	1	
436	Burnt Is. Ld.	65-12	Southport		1	1	
444	Lowell Rk.	65-12	Rockport		1	1	Osp
KNOX COUNTY							
Map 19H							
315	The Graves	63-12	Rockport		1	1	
320	Lowell Rk.	63-13	Rockport		1	1	
Map 8B							
389	Shag Rk.	63-13	Owl's Head		1	1	
HANCOCK COUNTY							
Map 20E							
701	Pumpkin Ld.	59-31	Deer Isle		1	1	
Map 20F							
759	Torrey Castle	59-33	Brooklin		1	1	
Map 20J							
950	Egg Rk.	59-36	Swan's Island		1	1	
WASHINGTON COUNTY							
Map 25G							
406	Pomps	79-24	Beals		1	1	seal haulout
445	Bungy Rk.	79-23	Addison		1	1	

RECOMMENDATIONS

1. Several attempts have been made to determine whether or not these islands are presently owned by the federal government and therefore exempt from State of Maine stewardship. This question of ownership remains unanswered. It is recommended that one last attempt, in conjunction with lease inquiries, be undertaken with Coast Guard authorities.

2. If the United States Coast Guard is unwilling to lease these islands, it is recommended that the islands should continue under the management of the Bureau of Public Lands.

NAVIGATION SUMMARY

Fourteen islands (ledges) are to be offered for lease to the United States Coast Guard for the purpose of management as navigational aid localities. These islands comprise an acreage of not more than four acres. These islands are still of questionable ownership and may be exempt from Bureau of Public Lands management if federally owned.

6. Stewardship of Islands of Minor Significance

The remaining unregistered coastal islands not listed herein above for special treatment or particular qualities are to remain under the benign stewardship of the Bureau of Public Lands. These islands are identified in Appendix I by a large dot preceding the island number. Approximately 723 islands are to be managed within this category.

For the most part, these islands are small ledges, marsh islands, bars, and islands of unconsolidated marine sediments. They are presently used for little more than occasional hunting, clamming, and picnicking, but constitute an essential part of the coastal environment as scenic entities and as support substrates for waterfowl, shellfowl, shellfish, and small mammals.

Ledges support large volumes of marine algae biomass. Several species are harvested presently for biochemicals or as packing material for bait worms and shipped lobsters. This industry may increase in importance and elevate ledges to a more commercial role than they now enjoy.

Most importantly, however, these small islands constitute a significant portion of our coastal landscape, and give the landscape its uniqueness. While the islands of this nature require no more than benign stewardship, they should be recognized for their importance to the coastal ecosystem; and some consideration should be given to understanding this role in future years.

RECOMMENDATIONS

1. The islands indicated in Appendix I by a ● are to remain, for the present time, under the management jurisdiction of the Bureau of Public Lands.

2. The Bureau of Public Lands shall consult with the Maine Department of Inland Fisheries and Wildlife concerning the advisability of transferring all salt marsh and bar islands (Resource Category 2A) to that Department for management as wildlife habitat.

3. The Bureau of Public Lands shall, in conjunction with the Maine Department of Inland Fisheries and Wildlife, and to an extent practicable, ascertain the role which ledges play in supporting migratory shorebirds and waterfowl. If this role is ascertained to be of importance, the Bureau of Public Lands shall transfer significant ledge islands to the Department of Inland Fisheries and Wildlife under terms and conditions agreeable to both agencies.

4. The Bureau of Public Lands shall monitor, to the extent practicable, the larger of these islands (greater than one acre in size) at least once every 5 years to ascertain their use and to add information to the island inventory list. Management transfers or leases to other entities of any of the islands may be made at any time if the Director of the Bureau of Public Lands deems it to be in the public interest.

5. The Bureau of Public Lands shall undertake, at five year intervals from the adoption of this management plan, an assessment of the islands under its jurisdiction--their existing use demands, current level of ecosystem knowledge, and present management effectiveness; and prepare a management plan update to be submitted to the Commissioner of Conservation for review.

6. Registered islands which come into State control in the future should be incorporated into this management plan.

VII. REFERENCES CITED

Brady, N. C. (1974), The Nature and Properties of Soils, 8th Ed. MacMillan, New York, N. Y.

Chapman, C. A. (1962), The Geology of Acadia National Park, Chatham Dr., Old Greenwich, Conn.

Coulter, M. (1978), personal communication.

Crowell, K. L. (1975), Downeast Mice, Natural History, V.: XII, p. 35-39.

Cruikshank, M. (1946), Downeast Birds.

Davis, R. B. (1966), Spruce-fir forests of the coast of Maine, Ecological Monographs, V. 36: 79-94.

Doyle, R. G. (1967), Preliminary Geologic Map of Maine, Maine Geological Survey.

Drury, W. (1977), personal communication.

Gramlich, F. (1978), personal communication.

Grindle, R. (1971), Quarry and Kiln, A History of Rockland's Lime Industry, Courier Gazette, Rockland, Maine.

Grindle, R. (1977), Tombstones and Paving Blocks: A History of the Granite Industry in Maine, priv. publ., Rockland, Maine.

Haskell, J. S. (1975), Isle au Haut Interim Comprehensive Plan--A Summary Report, Draft Copy, L.U.R.C.

Hodgdon, A. R. and Pike, R. B. (1969), Floristic Comparison of three bird islands in the Gulf of Maine, Rhodora, V. 71: 510-523.

Johnson, D. W. (1923), The Acadian New England Shoreline, MacMillan, New York, N. Y.

Korschgan, C. E. (1977), Maine Colonial Seabird Inventory, Office of Biological Services, U. S. Fish and Wildlife Service.

Kress, S. W. (undated), The history and future of North Atlantic seabird populations, unpubl.

Lautzenheiser, R. E. (1972), Climate of Maine. In, Climates of the States, U. S. Dept. Commerce, NOAA, Environmental Data Service.

LaBastille, A. (1973), Rare, endangered, threatened and peripheral wildlife and fish of the Maine coast. In, Reed and D'Andrea Conservation Priorities Plan.

Maine Comprehensive Outdoor Recreation Plan, Maine Department of Parks and Recreation, Jan., 1977.

MacArthur, R. H. and Wilson, E. O. (1967), Island Biogeography, Princeton University Press.

MacLane, C. E. (1978), A History of the Smaller Islands of Penobscot and Blue Hill Bays, unpubl.

McEarchern, John and Towle, Edward L. (1972), Resource management programs for oceanic islands, Island Resources Foundation Occasional Paper #11.

Reed and D'Andrea (1975), Merrymeeting Bay: a guide to conservation of an unique resource, Maine Department of Conservation, Augusta.

Richardson, D. T. (1973), Feeding habits and population studies of Maine's harbor and gray seals, Department of Marine Resources.

_____ (1975), Final report: assessment of harbor and gray seal populations in Maine, Department of Marine Resources.

St. Pierre, James (1977), Maine coastal recreation and open space conservation, Maine Bureau of Parks and Recreation, Maine Department of Conservation.

St. Pierre, James A. and MacArthur, Hugh (1978), Maine's Coastal Islands: Recreation and Conservation, Maine Bureau of Parks and Recreation, Maine Department of Conservation.

Scattergood, L. W. and Packard, C. (1966), Records of marine turtles in Maine, Me. Field Nat., 16: 46-50.

Spencer, Howard E. (1963), Man-made marshes for Maine waterfowl, Maine Department of Inland Fisheries and Game, Game Division Bulletin No. 9, Augusta.

Timson, Barry S. (1978), A handbook of the coastal marine geologic environments of the Maine coast, Maine Geological Survey, Augusta.

VIII. ACKNOWLEDGEMENTS

This plan is the culmination of the efforts of many people.

The greatest effort was expended by three inventoryists employed by the Coastal Island Registry in the summer and fall months of 1974. George Lehto, Steven Welch and Daniel Morris plied Maine's coastal waters in small craft to visit virtually every unregistered island. The plan relied heavily on their efforts to identify the resources of the islands. Our thanks to those who assisted them, to Linda Harvell who directly supervised the inventory, and to Nancy Ross who directed the Coastal Island Registry at the time of the inventory.

Virtually every individual listed in Appendix VI aided the authors with helpful suggestions and ideas. Sterling Dow, Esther Lacognata, Raymond Leonard, Alan Hutchinson, and Commissioner Barringer are singled out of this group for boosting the authors' enthusiasm at, what seemed to be, crucial points in writing the plan.

Thanks are extended to the Maine State Planning Office, Natural Resources Planning Division, for providing the necessary funds to accomplish the task of assembling the plan.

Many thanks to the Hurricane Island Outward-Bound School and the Department of Marine Resources for making it possible to visit the larger, unregistered islands.

Finally, the authors wish to expressly give their gratitude to Lee Schepps and Barbara Cottrell of the Bureau of Public Lands. Lee and Barbara spent many hours with us hammering out concepts and necessary details. They made every attempt to accommodate the desires of the principal investigators, graciously extending deadlines to insure a quality product. These people, and the dedicated staff employees of the Bureau, made the task of pulling together this plan a pleasant and rewarding experience.

Barry Timson
Hallowell, Maine

Philip Conkling
Hurricane Island

of
THE MAHOOSUC GROUP
31 Western Avenue
Augusta, Maine

APPENDICES

IX. APPENDICES:

Appendix I. Resource Characteristics and Location Charts of the Unregistered Islands, by County

Maps locating the unregistered islands were prepared from nautical charts of the National Ocean Survey, NOAA, and topographic maps of the U. S. Geological Survey, Dept. of Interior.

Appendix II. Study Plan: Survey of Offshore Island Ecosystems With the Potential for Recreational Use

Appendix III. Seal Survey of the Maine Coastal Islands

Appendix IV. A Management Policy for Coastal Nesting Islands Owned or Managed by the Department of Inland Fisheries and Wildlife

Appendix V. List of Day Beacons and Lights Maintained and Operated by the U. S. Coast Guard in the State of Maine

Appendix VI. Coastal Island Field Inspection Survey Form

Appendix VII. Agencies, Organizations and Individuals Contacted for the Preparation of the Management Plan

Appendix VIII. The Coastal Island Registry Law

Appendix I. Resource Characteristics and Location Charts of the Unregistered Islands, by County

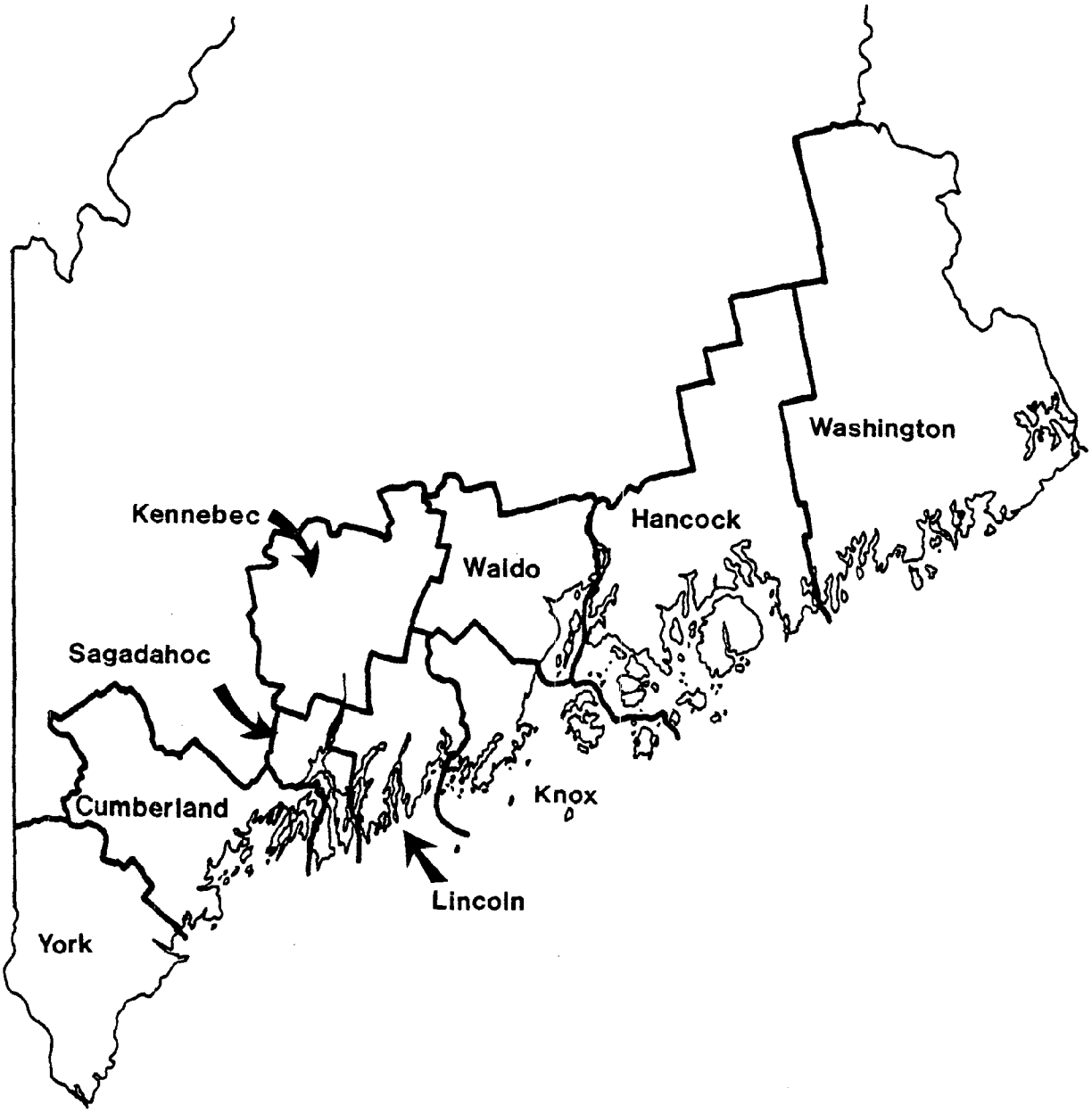

COASTAL COUNTIES

INDEX MAP

APPENDIX I. RESOURCE CHARACTERISTICS AND LOCATION CHARTS OF THE UNREGISTERED COASTAL ISLANDS, BY COUNTY

Numerical Key:

Acreage:
- 1 = less than .5 acre
- 2 = between .5 and 3 acres
- 3 = greater than 3 acres

If greater than .5 acre, approximate acreage is given within ( ).

Resource Category:
- 1 = bare ledge
- 2A = salt marsh and active bars
- 2B = islands of unconsolidated marine sediment
- 3 = islands with soils and grass/shrub vegetation
- 4 = islands with soils and forest vegetation

Management Key:

● Islands to be Managed by the Bureau of Public Lands

Islands Recommended for Lease or Transfer to:

- □ or [1] Maine Bureau of Parks & Recreation
- Ⓔ or ○ Maine Department Inland Fisheries & Wildlife
- Ⓢ National Marine Fisheries Service
- ▲ Coastal Municipalities
  - R recreational use
  - F marine resource conservation or expansion
  - P resource protection
- △ National Audubon Society
- B Appalachian Mountain Club
- ▽ Maine Audubon Society
- ■ The Nature Conservancy
- N United States Coast Guard

A Islands of Archeological Significance

Island Registry County Identification Numbers:

York --------	81	Knox --------	63
Cumberland --	55	Waldo -------	77
Sagadahoc ---	73	Hancock -----	59
Kennebec ----	61	Washington --	79
Lincoln -----	65		

COASTAL ISLAND REGISTRY ISLAND NUMBER AND MAP NUMBER		PLAN MAP #	MUNICIPALITY	ACREAGE	RESOURCE CATEGORY	SIGNIFICANT FEATURES
YORK COUNTY (81)						
Map 5D						
●003	Breaker's Ledge	55-16	Saco	1	1	
●004	" "	55-16	Saco	1	1	
Map 5G						
●013		81-1	Biddeford	1	1	
▽017	Town Thatch Bed	81-1	Biddeford	3(4)	2A	salt marsh
▽018	Beach	81-1	Biddeford	2(1)	2B	
●019	Libbyshears	81-1	Biddeford	1	1	
●020		81-1	Biddeford	1	1	
▽021		81-1	Biddeford	1	2A	salt marsh
▽022		81-1	Biddeford	1	2A	salt marsh
▽023		81-1	Biddeford	1	2A	salt marsh
▽024		81-1	Biddeford	1	2A	salt marsh
▽025	Gooseberry	81-1	Biddeford	2(2)	3	waterfowl nesting
Map 4J						
AP▲032	Cow	81-1	Biddeford	2(2)	3	shell midden
●033		81-1	Biddeford	1	2A	salt marsh
R▲034	Mouse	81-1	Biddeford	2(1)	3	
●036	East Goose Rk.	81-1	Kennebunkport	2(1)	2B	
●037		81-1	Kennebunkport	1	2A	salt marsh
●038		81-1	Kennebunkport	1	2A	salt marsh
●039		81-1	Kennebunkport	2(.7)	2A	active bar
○040	West Goose Rks.	81-1	Kennebunkport	2(1)	2B	waterfowl nesting
○041	" " "	81-1	Kennebunkport	2(1)	2B	waterfowl nesting

COASTAL ISLAND REGISTRY ISLAND NUMBER AND MAP NUMBER	PLAN MAP #	MUNICIPALITY	ACREAGE	RESOURCE CATEGORY	SIGNIFICANT FEATURES
YORK COUNTY (81) - Continued					
Map 4J					
●042	81-1	Kennebunkport	1	2A	salt marsh
●043	81-1	Kennebunkport	1	1	
●044	81-1	Kennebunkport	1	1	
●045	81-1	Biddeford	1	2A	
●046	81-1	Kennebunkport	1	2A	salt marsh
●047	81-1	Biddeford	1	2A	
●048	81-1	Kennebunkport	1	2A	
●050	81-1	Biddeford	1	1	
●051	81-1	Kennebunkport	1	2A	salt marsh
●052	81-1	Kennebunkport	1	2A	active bar
●053	81-1	Kennebunkport	1	2A	salt marsh
Map 2B					
●061 Bucklin Rk.	81-2	Wells	1	1	
●062 Bibb Rk.	81-2	Wells	1	1	
Map 2C					
■096	81-1	Kennebunkport	1	2A	salt marsh
■103	81-1	Kennebunkport	1	2A	salt marsh
■105	81-1	Kennebunkport	1	2A	salt marsh
●109	81-1	Kennebunkport	2(1)	1	
●110	81-1	Kennebunkport	1	2B	beaches

COASTAL ISLAND REGISTRY ISLAND NUMBER AND MAP NUMBER	PLAN MAP #	MUNICIPALITY	ACREAGE	RESOURCE CATEGORY	SIGNIFICANT FEATURES
YORK COUNTY (81) - Continued					
Map 2D					
●120	81-4	York	1	2A	active bar
●121	81-4	York	1	2A	salt marsh
●126	81-5	York	1	2A	salt marsh
●127	81-5	York	1	2A	salt marsh
Map 2E					
●140	81-2	York	1	1	
●141	81-2	York	1	1	
●143	81-2	Wells	1	1	
●144	81-2	Wells	1	1	
Map 2G					
R▲155	81-6	Kittery	1	4	
●156	81-6	Kittery	1	1	
●157	81-6	Kittery	1	1	
R▲158	81-6	Kittery	1	4	picnic site
R▲160	81-6	Kittery	2(1)	4	picnic site
●167 White	81-7	Kittery	1	1	
●168 Horn	81-7	Kittery	1	2B	
R▲177	81-8	Kittery	1	4	
Map 2H					
●197	81-9	Kittery	1	1	

COASTAL ISLAND REGISTRY ISLAND NUMBER AND MAP NUMBER	PLAN MAP #	MUNICIPALITY	ACREAGE	RESOURCE CATEGORY	SIGNIFICANT FEATURES
YORK COUNTY (81) - Continued					
Map 2J					
N 191 Boon Island Ld.	81-3	State	1	1	navigational aid
Map 1J					
● 210	81-10	Elliot	1	1	
● 212	81-11	Elliot	1	1	

YORK CO.

MAP INDEX

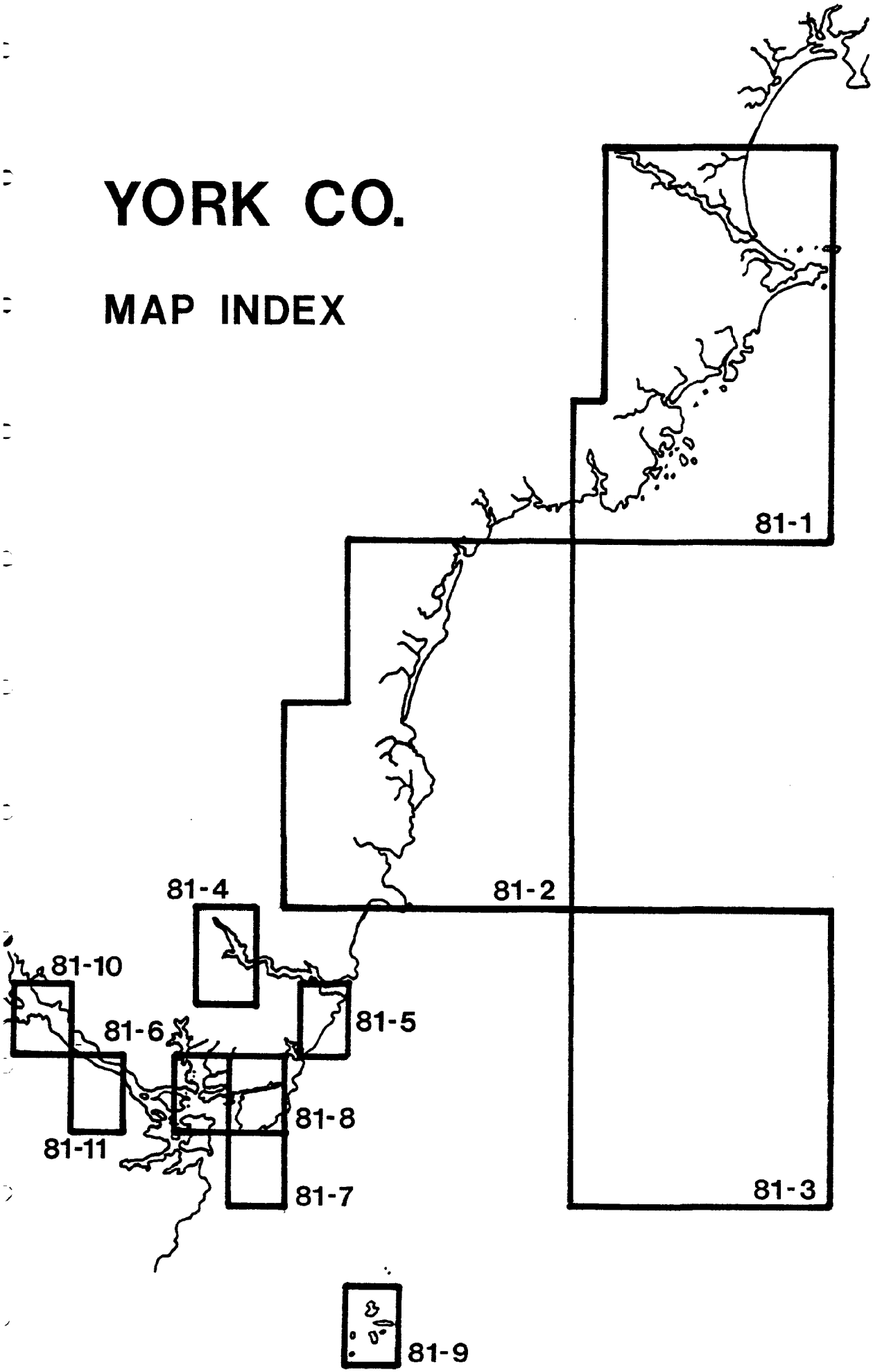

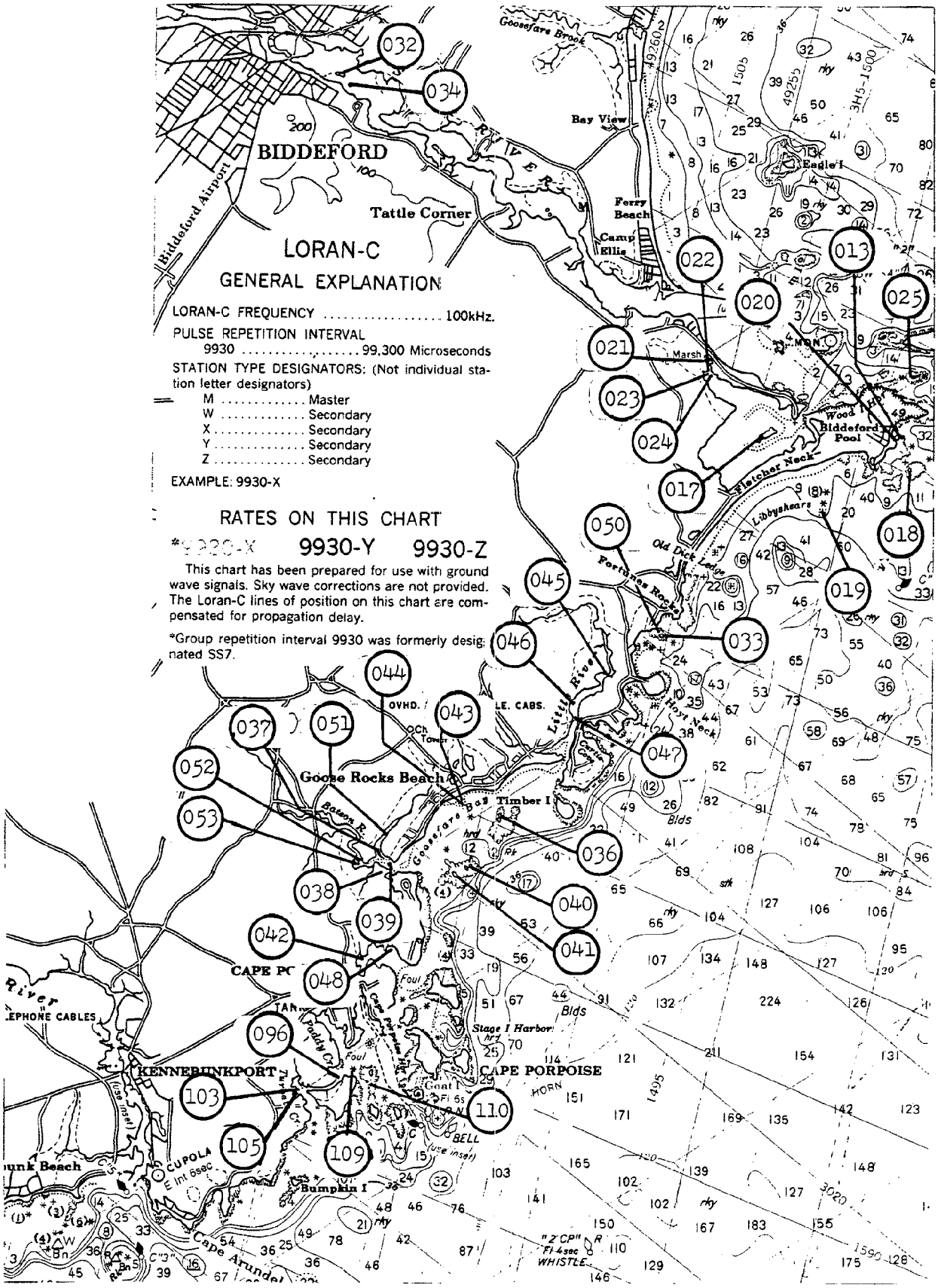
LORAN-C
GENERAL EXPLANATION
LORAN-C FREQUENCY ..... 100kHz.
PULSE REPETITION INTERVAL
9930 ..... 99,300 Microseconds
STATION TYPE DESIGNATORS: (Not individual station letter designators)
M ..... Master
W ..... Secondary
X ..... Secondary
Y ..... Secondary
Z ..... Secondary
EXAMPLE: 9930-X
RATES ON THIS CHART
*9930-X 9930-Y 9930-Z
This chart has been prepared for use with ground wave signals. Sky wave corrections are not provided. The Loran-C lines of position on this chart are compensated for propagation delay.
*Group repetition interval 9930 was formerly designated SS7.
BIDDEFORD
Biddeford Airport
Tattle Corner
Goosefare Brook
Bay View
Ferry Beach
Camp Ellis
Eagle I
Marsh
Wood I
Biddeford Pool
Fletcher Neck
Libbyshears
Old Dick Ledge
Fortunes Rocks
Little River
Hoyt Neck
Goose Rocks Beach
Timber I
Goosefare Bay
Batson R.
CAPE PO
Stage I Harbor
CAPE PORPOISE
KENNEBUNKPORT
Goat I
Bumpkin I
Cape Arundel
CUPOLA
WHISTLE
032
034
022
013
020
025
021
023
024
017
018
050
019
045
033
046
044
043
037
051
052
047
053
036
038
040
039
042
041
048
096
103
110
105
109

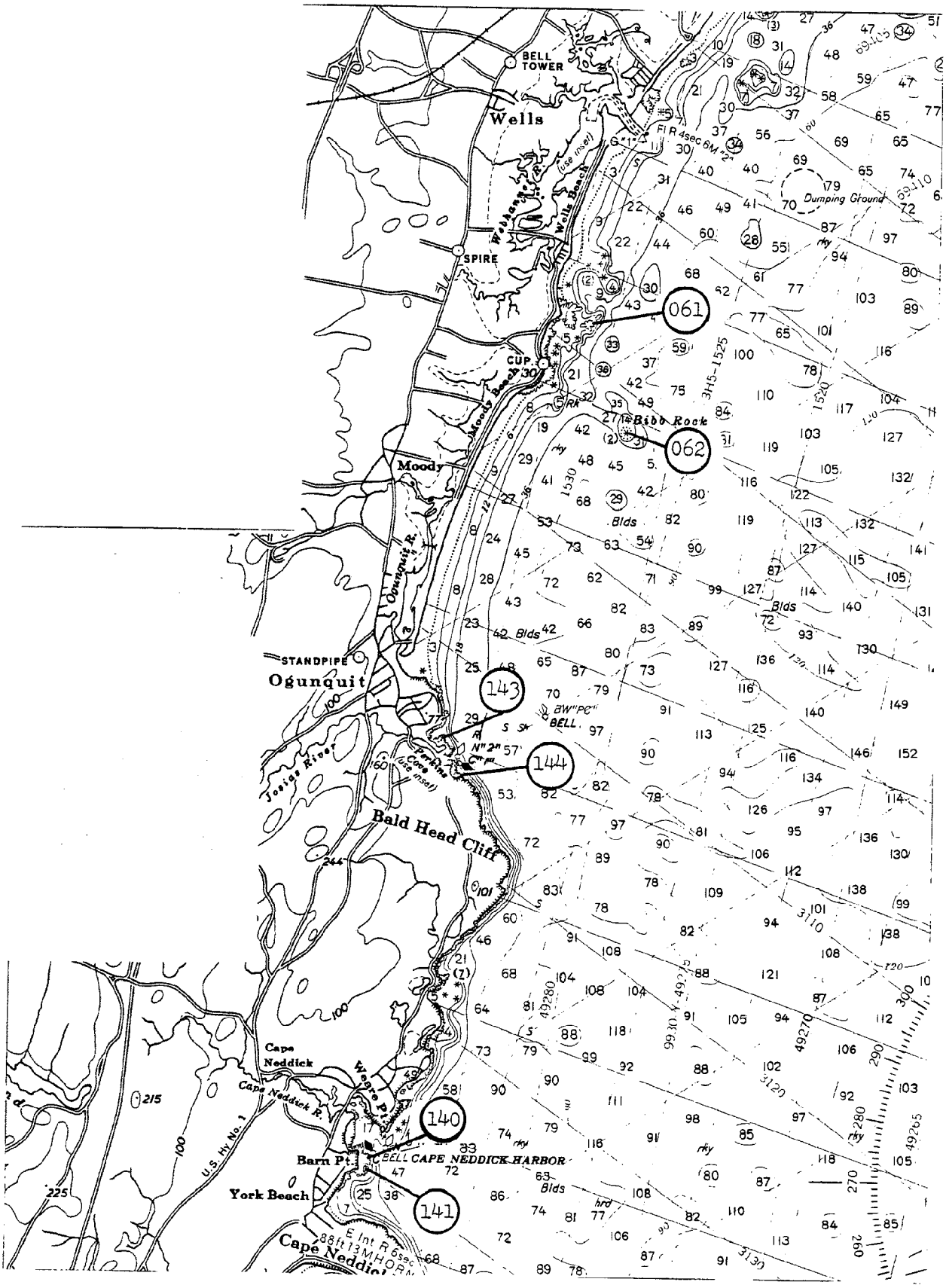
BELL TOWER
Wells
Wells Beach
SPIRE
Dumping Ground
061
CUP
Moody Beach
Bibb Rock
062
Moody
Ogunquit R.
Blds
STANDPIPE
Ogunquit
143
144
Perkins Cove
Josiah River
Bald Head Cliff
Cape Neddick
Wegro Pt.
Cape Neddick R.
140
U.S. Hy No. 1
Barn Pt.
BELL CAPE NEDDICK HARBOR
York Beach
141
Cape Neddick

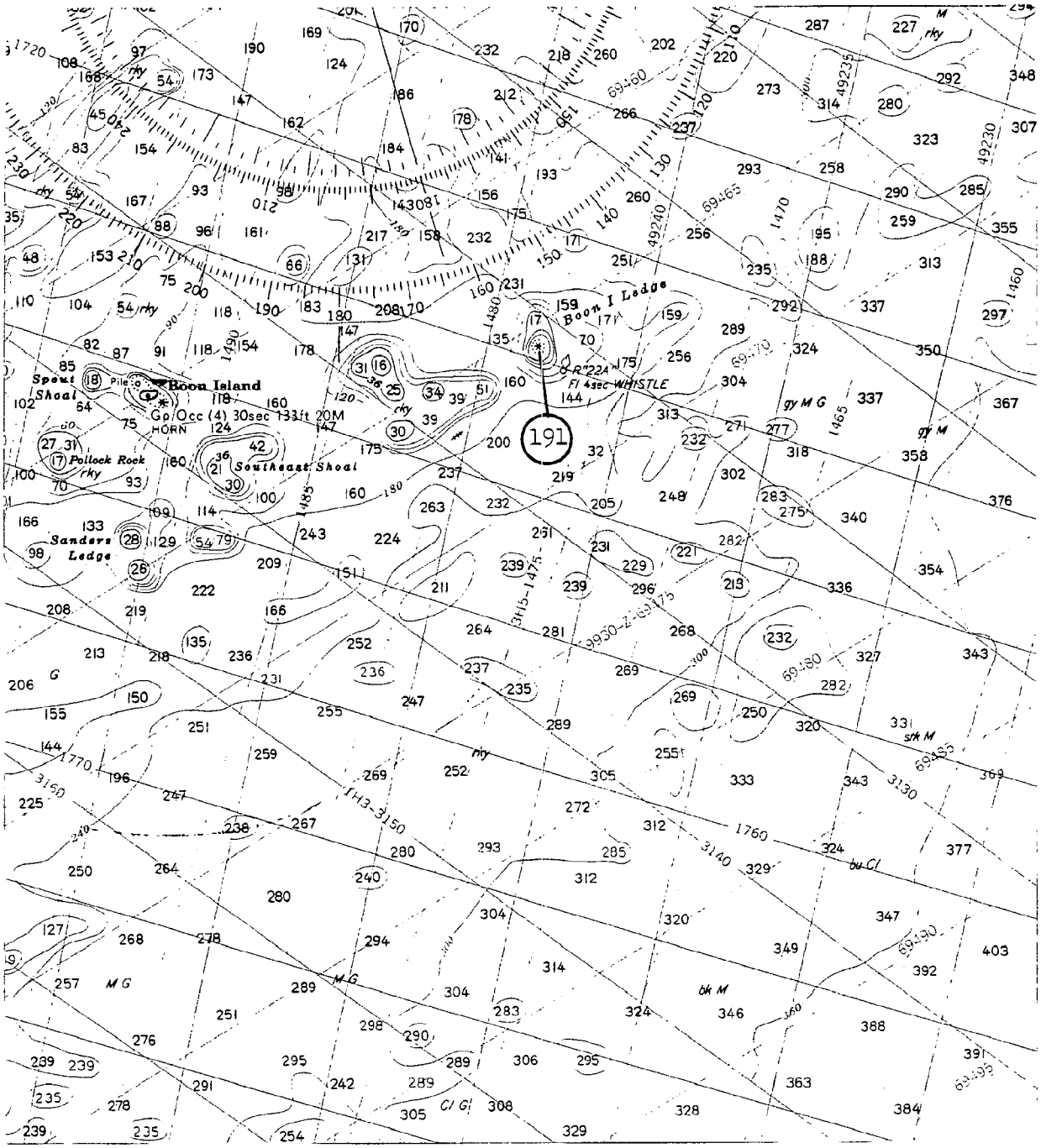
Boon Island
Spout Shoal
Pollock Rock
Southeast Shoal
Sanders Ledge
Boon I Ledge
Gp Occ (4) 30sec 133ft 20M
HORN
Fl 4sec WHISTLE
191

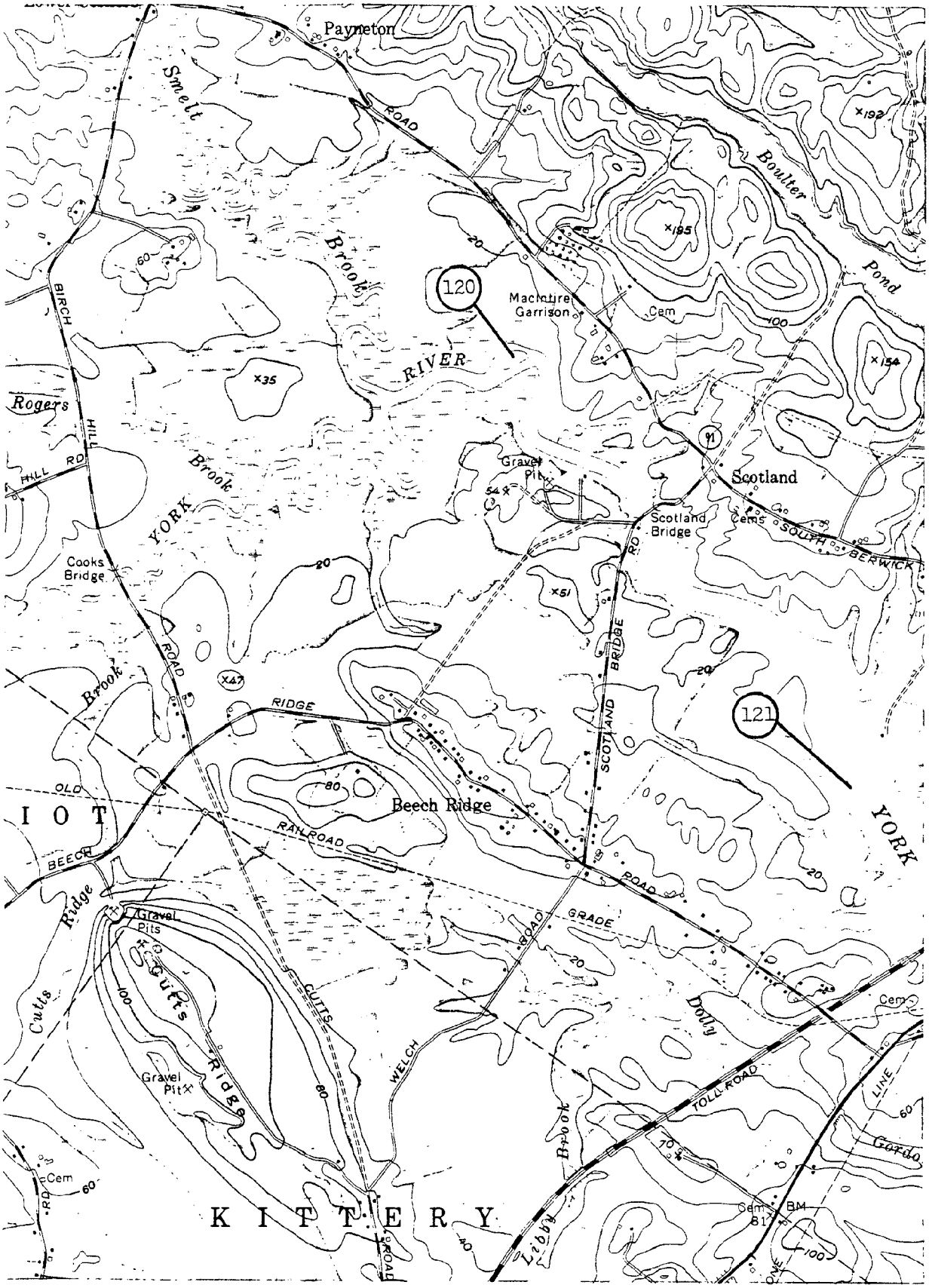
Payneton
Smelt
Brook
ROAD
Boulter
Pond
120
MacIntire
Garrison
Cem
RIVER
Rogers
BIRCH
HILL
HILL RD
Brook
YORK
Gravel
Pit
Scotland
Scotland
Bridge
Cems
SOUTH
BERWICK
Cooks
Bridge
ROAD
Brook
RIDGE
SCOTLAND
BRIDGE
RD
121
OLD
Beech Ridge
RAILROAD
BEECH
ROAD
YORK
Ridge
Gravel
Pits
Cutts
Cutts
Ridge
CUTTS
ROAD
GRADE
Dolly
Cem
WELCH
Gravel
Pit
TOLL ROAD
LINE
Brook
Gordo
Cem
RD
K I T T E R Y
ROAD
Libby
Cem
81
BM
ONE

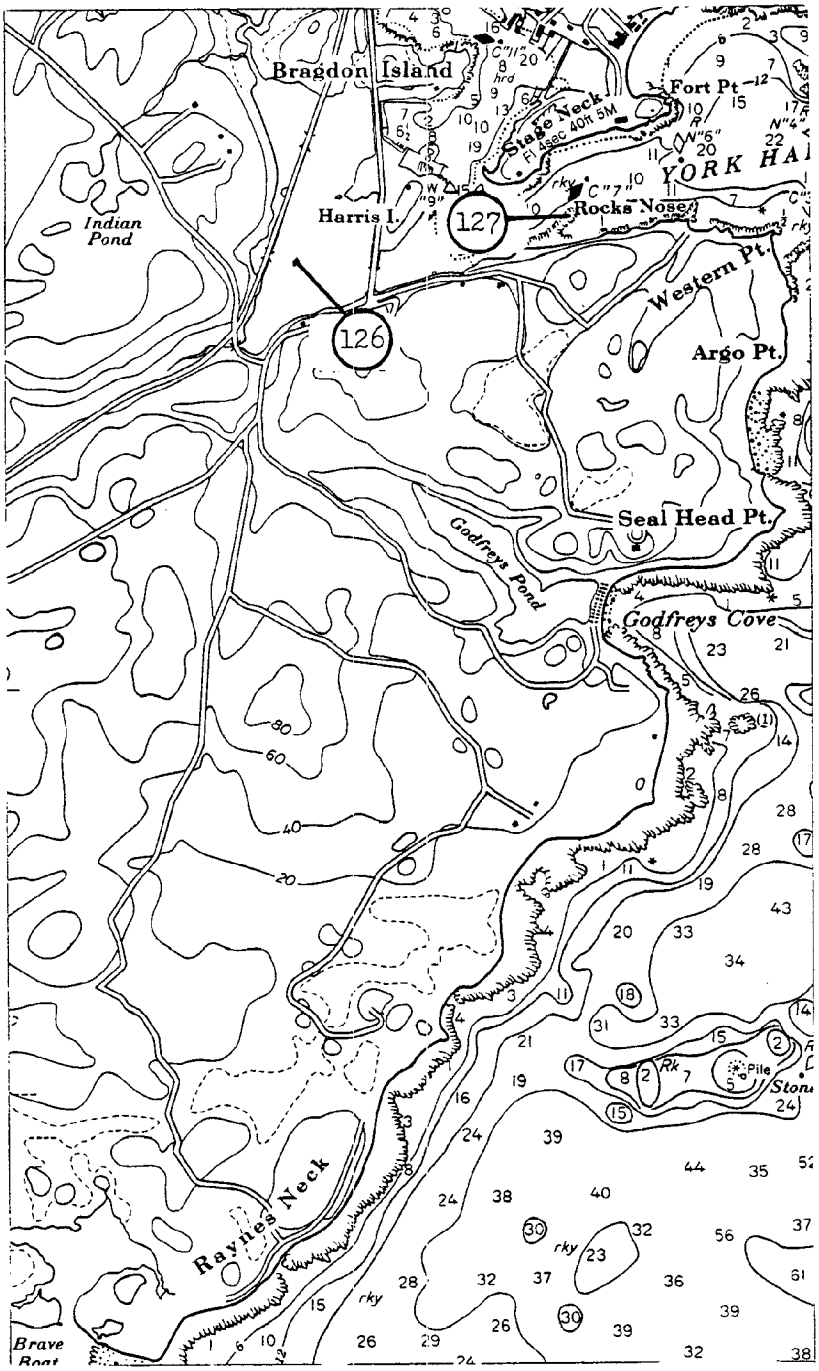
Bragdon Island
Fort Pt
Stage Neck
YORK HA
Rocks Nose
Harris I.
127
126
Indian Pond
Western Pt.
Argo Pt.
Seal Head Pt.
Godfreys Pond
Godfreys Cove
Raynes Neck
Brave Boat

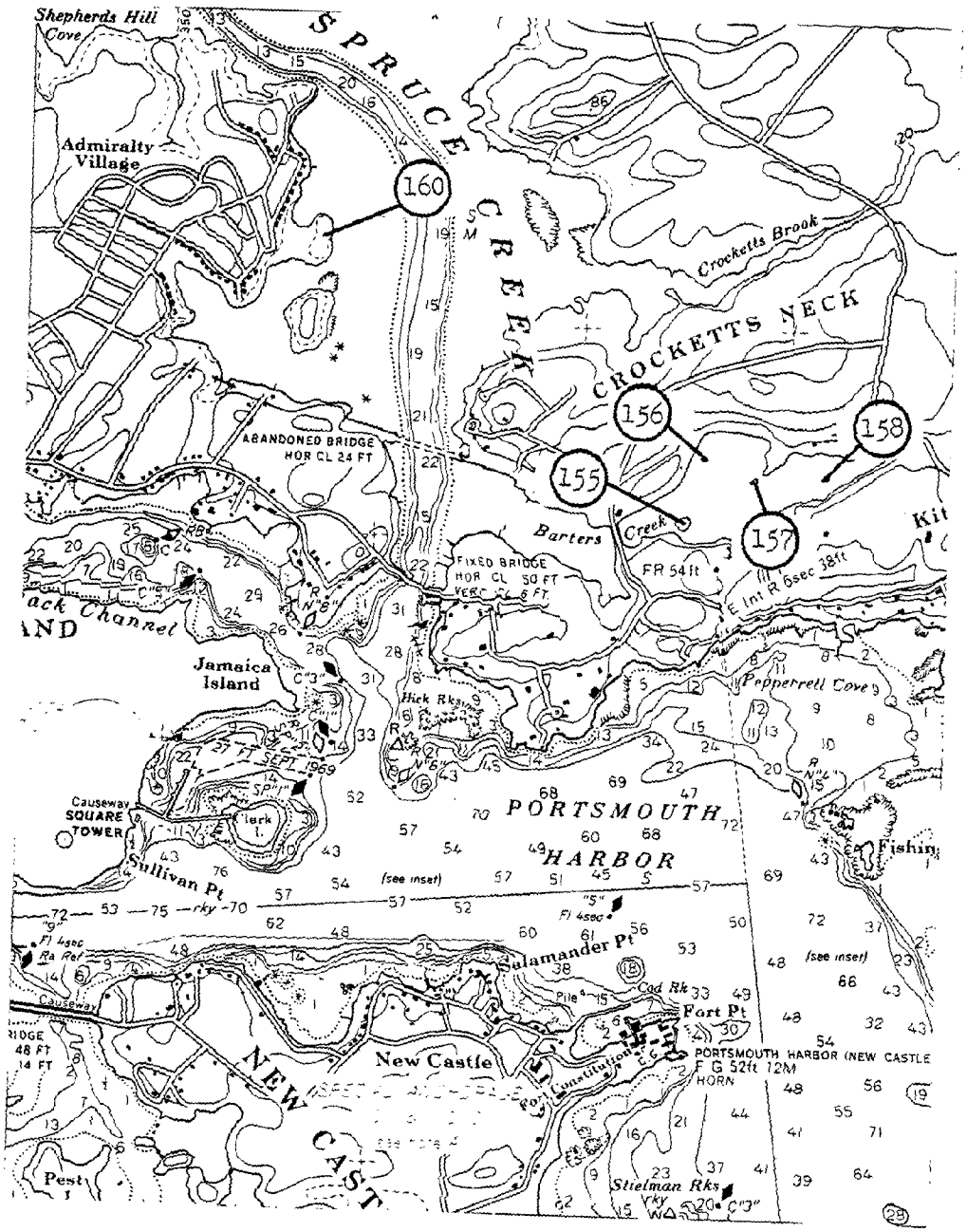
Shepherds Hill Cove
SPRUCE CREEK
Admiralty Village
160
Crocketts Brook
CROCKETTS NECK
156
158
155
157
ABANDONED BRIDGE HOR CL 24 FT
Barters Creek
FIXED BRIDGE HOR CL 50 FT
FR 54 ft
Jamaica Island
Hick Rks
Pepperrell Cove
PORTSMOUTH HARBOR
Causeway
SQUARE TOWER
Clark I.
Sullivan Pt
(see inset)
Salamander Pt
Cod Rk
Fort Pt
New Castle
PORTSMOUTH HARBOR (NEW CASTLE
F G 52ft 12M
HORN
Stielman Rks
Pest

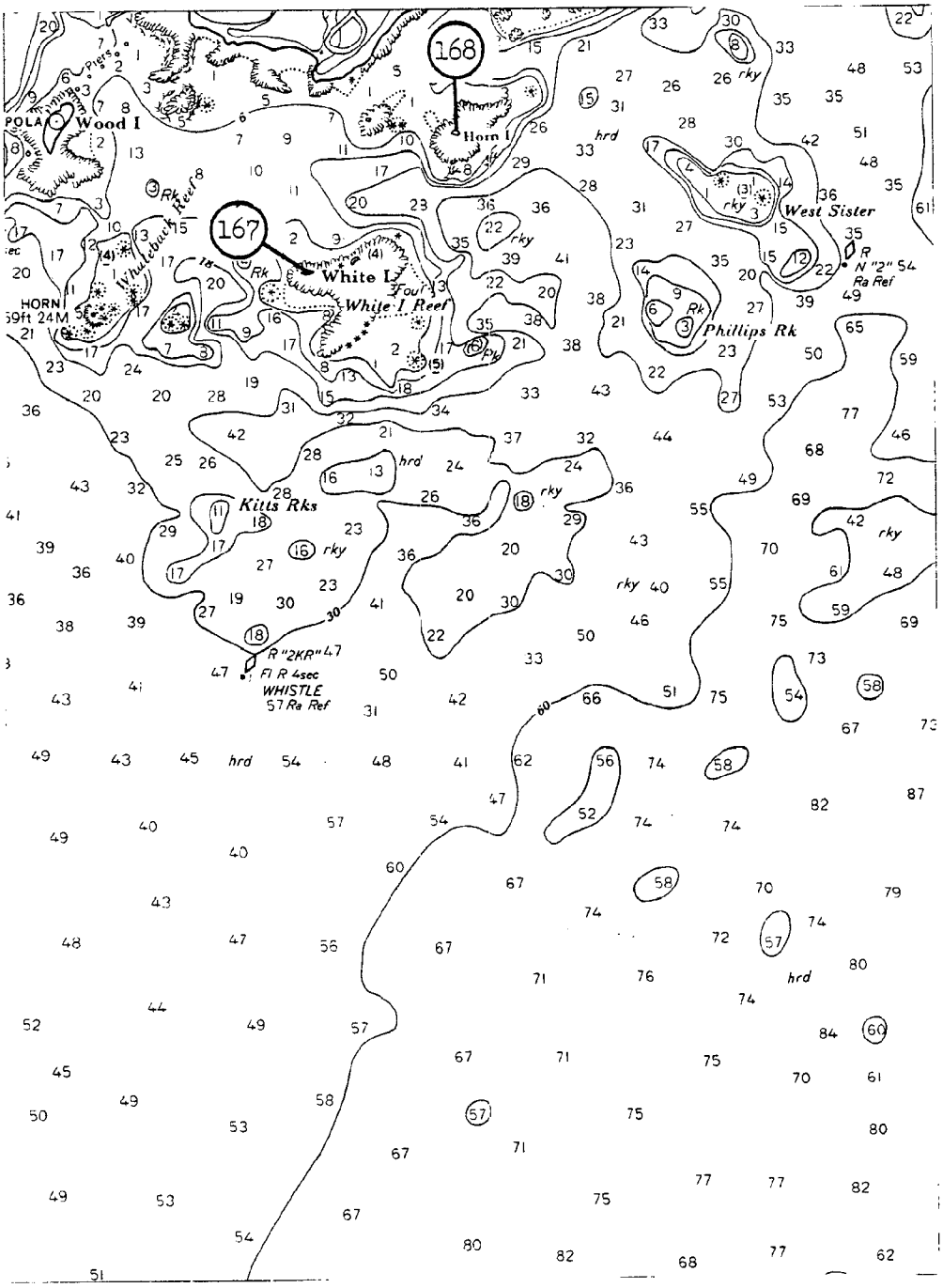
168
167
Wood I
Horn I
West Sister
White I
White I Reef
Whitebeach Reef
Phillips Rk
Kitts Rks
HORN
59ft 24M
R "2KR" 47
Fl R 4sec
WHISTLE
57 Ra Ref
N "2" 54
Ra Ref
hrd
rky

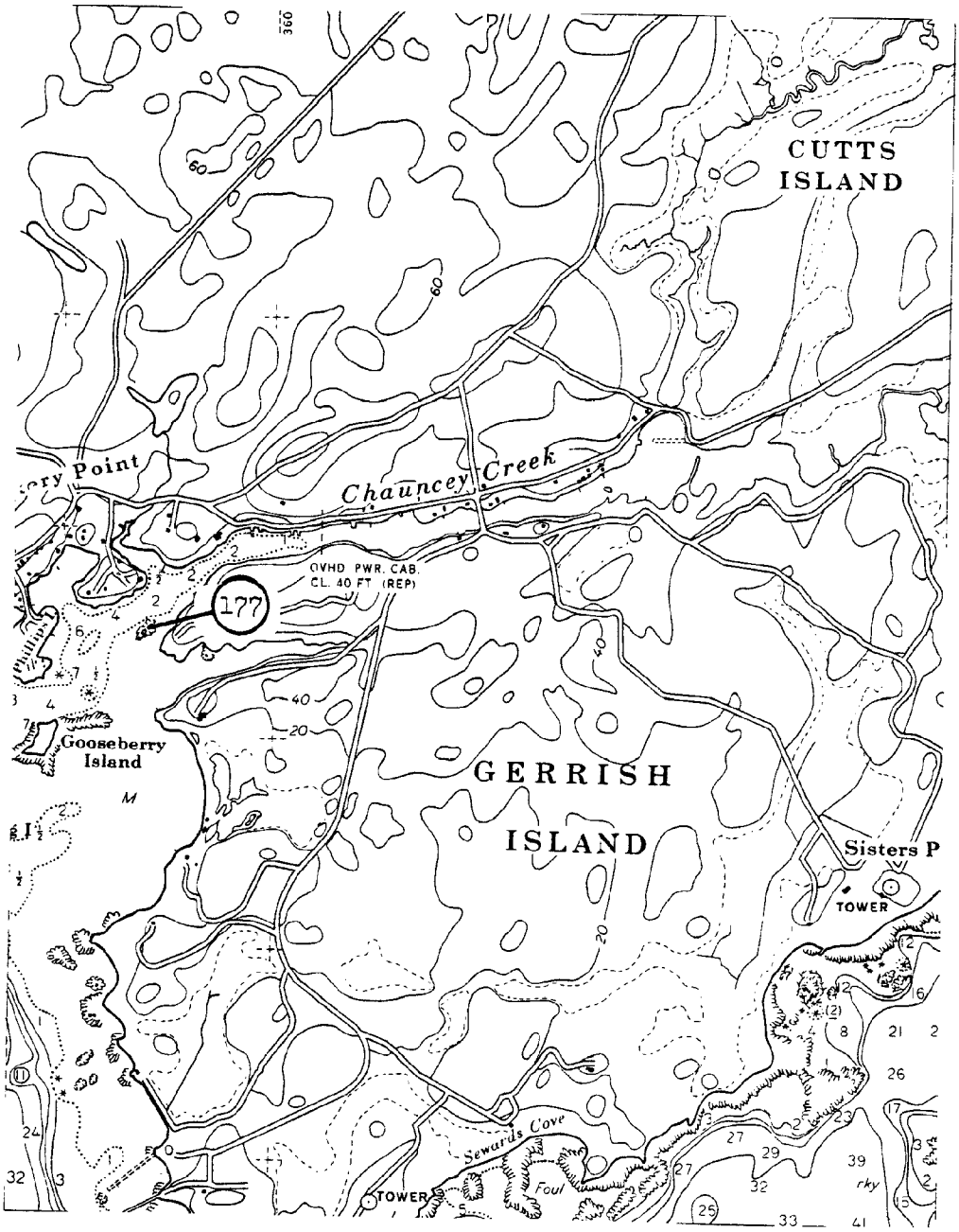
CUTTS
ISLAND
Chauncey Creek
OVHD PWR. CAB.
CL. 40 FT (REP)
177
Gooseberry
Island
GERRISH
ISLAND
Sisters P
TOWER
Sewards Cove
Foul
TOWER

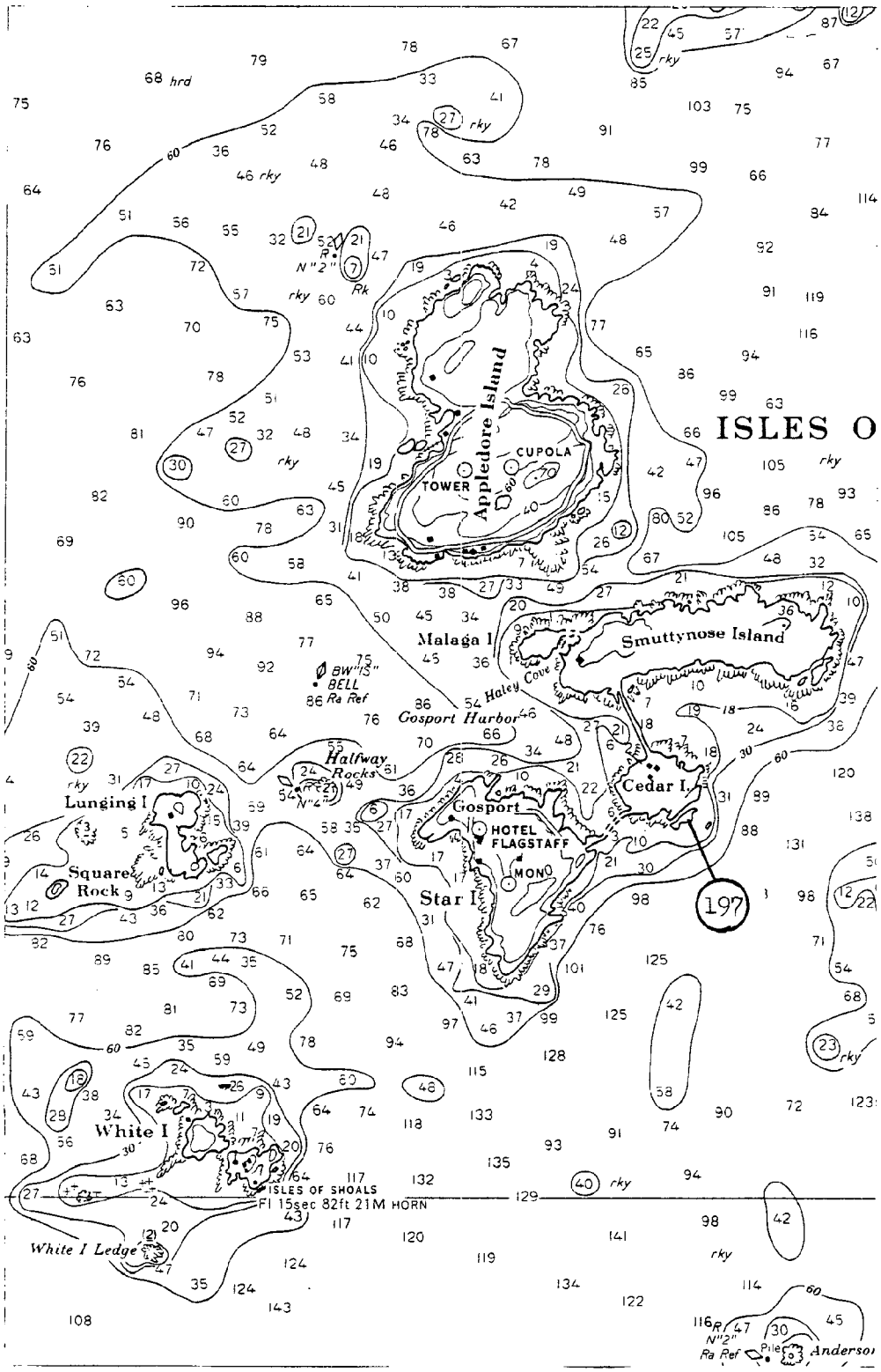
ISLES O
Appledore Island
CUPOLA
TOWER
Malaga I
Smuttynose Island
Haley Cove
Gosport Harbor
Halfway Rocks
Lunging I
Square Rock
Gosport
HOTEL FLAGSTAFF
MONO
Star I
Cedar I.
197
White I
ISLES OF SHOALS
Fl 15sec 82ft 21M HORN
White I Ledge
Anderson

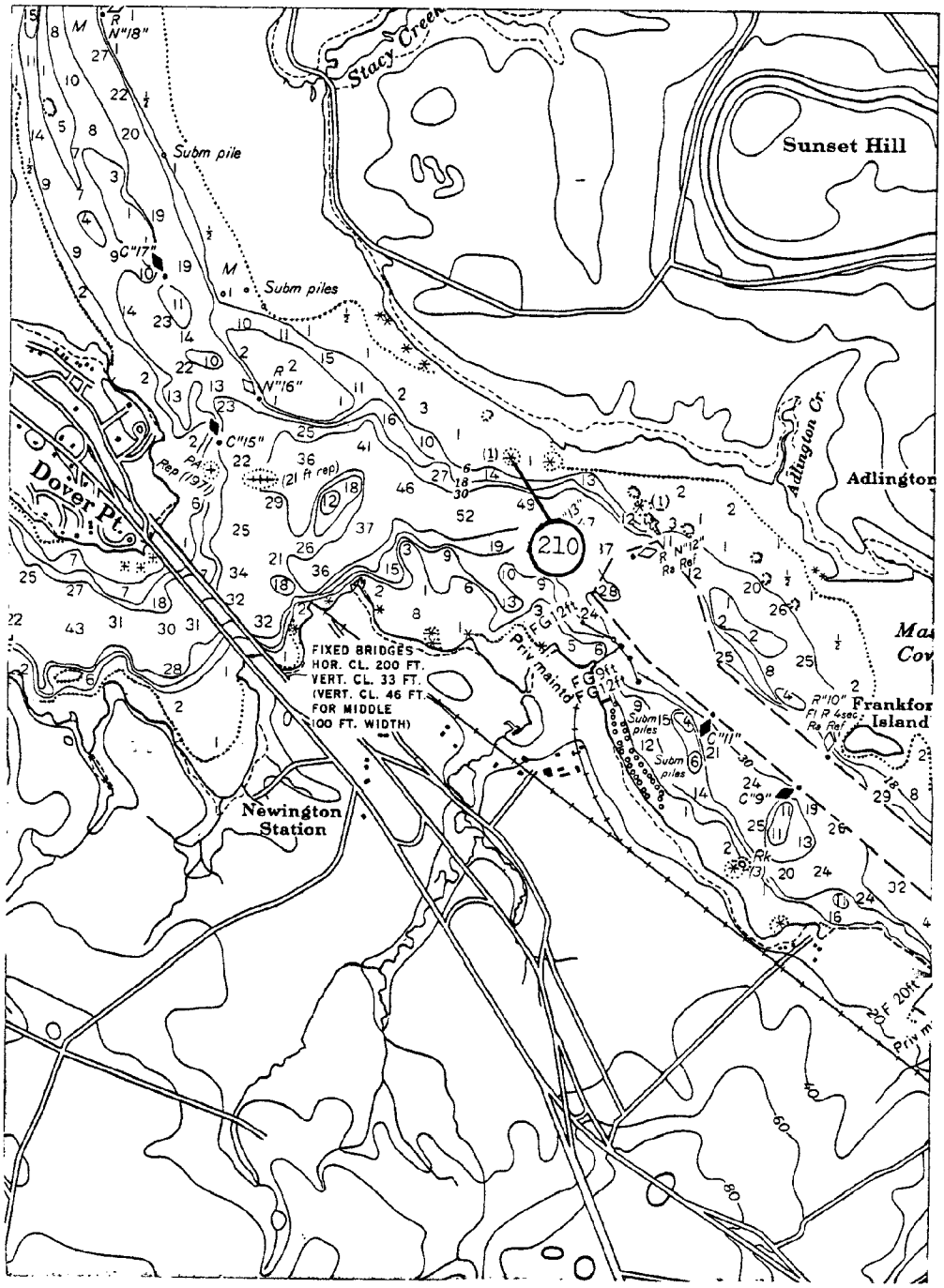
Stacy Creek
Sunset Hill
Subm pile
Subm piles
Dover Pt.
Adlington Cr.
Adlington
210
FIXED BRIDGES
HOR. CL. 200 FT.
VERT. CL. 33 FT.
(VERT. CL. 46 FT.
FOR MIDDLE
100 FT. WIDTH)
Newington
Station
Frankfor
Island

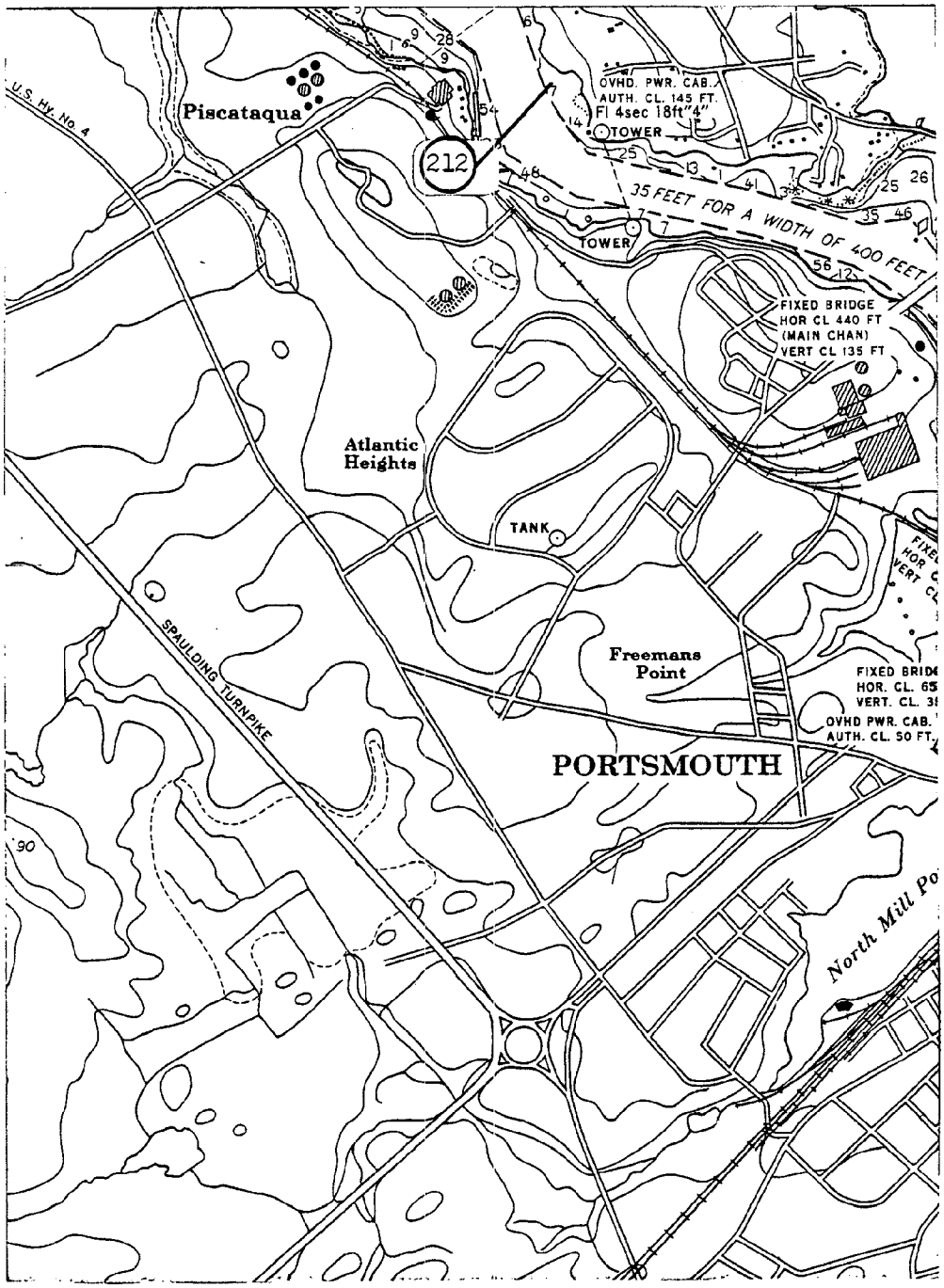
U.S. Hy. No. 4
Piscataqua
212
OVHD. PWR. CAB.
AUTH. CL. 145 FT.
Fl 4sec 18ft"4"
TOWER
35 FEET FOR A WIDTH OF 400 FEET
TOWER
FIXED BRIDGE
HOR CL 440 FT
(MAIN CHAN)
VERT CL 135 FT
Atlantic Heights
TANK
SPAULDING TURNPIKE
Freemans Point
OVHD PWR. CAB.
AUTH. CL. 50 FT.
PORTSMOUTH
North Mill Po

COASTAL ISLAND REGISTRY ISLAND NUMBER AND MAP NUMBER		PLAN MAP #	MUNICIPALITY	ACREAGE	RESOURCE CATEGORY	SIGNIFICANT FEATURES
CUMBERLAND COUNTY (55)						
Map 10D						
○011		73-2	Brunswick	2(2)	2A	active bar
○012	Freyee	73-2	Brunswick	3(9)	2A	waterfowl nesting
○013	"	73-2	Brunswick	2(3)	2A	active bar
○014	"	73-2	Brunswick	2(2)	2A	active bar
○015	"	73-2	Brunswick	2(2)	2A	active bar
Map 10G						
●038		55-0	Brunswick	1	2A	aquaculture site, salt marsh
●039		55-0	Brunswick	2(2)	2A	aquaculture site, salt marsh
R▲057	Sheep N. Lds.	55-2	Brunswick	1	3	duck blind
●058	" " "	55-2	Harpswell	1	1	
●059	" " "	55-2	Harpswell	1	1	
●063		55-0	Harpswell	1	2A	salt marsh
●064		55-0	Harpswell	1	2A	salt marsh
●065		55-0	Harpswell	1	1	
●066		55-0	Harpswell	1	1	
●070	Sheep N. Ld.	55-2	Harpswell	1	1	
F▲071	Green Ld.	55-2	Harpswell	1	1	trap storage
●072		55-2	Harpswell	1	1	
●073	Cedar Lds.	55-2	Harpswell	1	1	
●075	Cedar Lds.	55-2	Harpswell	1	1	
●082		55-2	Harpswell	1	1	
●090		55-0	Harpswell	1	1	
●091		55-0	Harpswell	1	1	
●096		55-1	Brunswick	1	1	
R▲097		55-1	Brunswick	2(1)	3	
●104		55-3	Harpswell	1	1	
F▲106		55-1	Harpswell	1	1	trap storage, aquaculture site

COASTAL ISLAND REGISTRY

CUMBERLAND COUNTY (55) - Continued

Map 10G

ISLAND NUMBER AND MAP NUMBER		PLAN MAP #	MUNICIPALITY	ACREAGE	RESOURCE CATEGORY	SIGNIFICANT FEATURES
F▲107		55-3	Harpswell	1	1	mussel reef, aquaculture site
●108		55-2	Harpswell	1	1	
R▲109		55-2	Harpswell	1	4	
R▲110		55-3	Harpswell	1	4	picnic site
R▲112	Strawberry Is.	55-3	Harpswell	2(1)	4	camping, outhouse, trail
●115	Uncle Zeke	55-3	Harpswell	1	3	trap storage
●118	Dog's Head	55-3	Harpswell	1	1	
●119	" "	55-3	Harpswell	1	1	
●120	" "	55-3	Harpswell	1	1	
AR▲122		55-2	Harpswell	1	3	picnic site
AF▲126	Yarmouth Is.	55-3	Harpswell	2(1)	2A	inactive bar, mussel reef
F▲131		55-2	Harpswell	1	3	
●132		55-2	Harpswell	1	1	
●137		55-3	Harpswell	1	1	
●145		55-3	Harpswell	1	1	
●146		55-3	Harpswell	1	1	
R▲147		55-3	Harpswell	1	4	picnic site
●148		55-3	Harpswell	1	1	
●151	Rogue Is.	55-2	Harpswell	1	1	
●161		55-3	Harpswell	1	1	
●162		55-3	Harpswell	1	1	
●163		55-3	Harpswell	1	1	
●164		55-3	Harpswell	1	1	
●165		55-3	Harpswell	1	1	
●166		55-3	Harpswell	1	1	
●167		55-3	Harpswell	1	1	
●168		55-3	Harpswell	1	1	
R▲169	Oak	55-3	Harpswell	2(1)	3	picnic site
○175	Long Ld.	55-2	Harpswell	2(2)	3	waterfowl nesting

COASTAL ISLAND REGISTRY ISLAND NUMBER AND MAP NUMBER		PLAN MAP #	MUNICIPALITY	ACREAGE	RESOURCE CATEGORY	SIGNIFICANT FEATURES
CUMBERLAND COUNTY (55) - Continued						
Map 10G						
○176	Long Ld.	55-2	Harpswell	2(2)	3	waterfowl nesting
○178	Two Bush	55-3	Harpswell	3(3)	3	waterfowl nesting
○179	Cedar Ld.	55-3	Harpswell	3(3)	3	waterfowl nesting
R▲182		55-0	Brunswick	1	4	osprey nest
●183		55-0	Brunswick	1	1	
●184		55-2	Brunswick	1	1	
●185		55-2	Brunswick	1	1	
●186		55-2	Brunswick	1	1	
●187		55-2	Brunswick	1	1	
●188		55-2	Brunswick	1	1	
●190		55-0	Harpswell	1	3	
Map 11H						
●201		55-6	Yarmouth	3	4	
●202		55-6	Yarmouth	3	4	
●203		55-6	Yarmouth	3	4	
●204		55-6	Yarmouth	3	4	
●205		55-6	Yarmouth	3	4	
●206		55-6	Yarmouth	3	4	
●212		55-7	Yarmouth	1	1	
●213		55-7	Yarmouth	1	1	
●214	Anderson Rock	55-7	Cumberland	1	1	
●215		55-7	Cumberland	1	1	
●216		55-7	Cumberland	1	1	
●217		55-7	Cumberland	1	1	
●218		55-7	Cumberland	1	1	
●219		55-7	Cumberland	1	1	

COASTAL ISLAND REGISTRY ISLAND NUMBER AND MAP NUMBER		PLAN MAP #	MUNICIPALITY	ACREAGE	RESOURCE CATEGORY	SIGNIFICANT FEATURES
CUMBERLAND COUNTY (55) - Continued						
Map 11H						
●220		55-7	Cumberland	1	1	
●221		55-7	Cumberland	1	1	
●222		55-7	Cumberland	1	1	
Map 11J						
●230	Bunganuc	55-5	Brunswick	1	1	
●233		55-4	Harpswell	1	1	
●243		55-6	Freeport	1	1	
●250	Bustine	55-4	Freeport	1	1	
○252	Black Rk.	55-4	Harpswell	1	1	waterfowl nesting
○259	Grassy Ld.	55-4	Harpswell	2(1)	3	waterfowl nesting
●265	Brant Ld.	55-4	Harpswell	1	1	
○275	Upper Green	55-6	Cumberland	2(2)	3	waterfowl nesting
●276	L. Goose Is. Ledge	55-4	Harpswell	1	1	
●292		55-4	Harpswell	1	1	
●293		55-4	Harpswell	1	1	
●296	Williams Is. Ledge	55-4	Freeport	1	1	
○297	Upper Green	55-4	Cumberland	2(1)	3	waterfowl nesting
Map 5B						
R▲322		55-9	Cumberland	1	3	
N 325		55-8	Falmouth	1	1	navigational aid
●326	N. Clapboard Is.	55-8	Falmouth	1	1	
○328	Clapboard Is. Ld.	55-8	Falmouth	1	2B	waterfowl nesting
○329		55-8	Falmouth	1	1	waterfowl nesting

COASTAL ISLAND REGISTRY ISLAND NUMBER AND MAP NUMBER		PLAN MAP #	MUNICIPALITY	ACREAGE	RESOURCE CATEGORY	SIGNIFICANT FEATURES
CUMBERLAND COUNTY (55) - Continued						
Map 5B						
○330	Screeching Gull	55-8	Falmouth	1	2B	waterfowl nesting
○331	Crow	55-9	Portland	1	3	waterfowl nesting
●333	Seal Ld.	55-9	Cumberland	1	1	
F▲334	Long Is.	55-9	Portland	1	1	trap storage
F▲335		55-9	Portland	1	1	
○337	Stepping Stones I	55-9	Portland	2(1)	1	waterfowl nesting
○338	Stepping Stones II	55-9	Portland	2(1)	1	waterfowl nesting
●340		55-8	Falmouth	1	1	
●342		55-8	Falmouth	1	1	
●343		55-8	Falmouth	1	1	
●344		55-8	Falmouth	2(2)	2A	salt marsh
●345		55-8	Falmouth	1	1	
●346		55-8	Falmouth	1	1	
●353		55-9	Portland	1	1	
●354		55-9	Portland	1	1	
●355		55-9	Portland	1	1	
●356		55-9	Portland	1	1	
○359	Obed's Rk.	55-9	Falmouth	2(1)	1	
●360		55-9	Falmouth	1	1	
●361		55-9	Falmouth	1	1	
●362		55-9	Falmouth	1	1	
●363		55-9	Falmouth	1	1	
●364		55-8	Falmouth	1	1	
●366	Vaill Is.	55-9	Portland	1	1	
●367		55-9	Portland	1	1	
●368		55-9	Portland	1	1	
●376		55-8	Portland	1	1	
●378	Diamond Island Ledge	55-13	Portland	1	1	
●380	" " "	55-13	Portland	1	1	

COASTAL ISLAND REGISTRY ISLAND NUMBER AND MAP NUMBER		PLAN MAP #	MUNICIPALITY	ACREAGE	RESOURCE CATEGORY	SIGNIFICANT FEATURES
CUMBERLAND COUNTY (55) - Continued						
Map 5B						
●388		55-8	Falmouth	1	1	
●389		55-8	Falmouth	1	1	
●390		55-13	Portland	1	1	
●391		55-13	Portland	1	1	
●393		55-8	Portland	1	1	
●394		55-13	Portland	1	1	
●395		55-13	Portland	1	1	
Map 5C						
○400	Goose Nest	55-9	Cumberland	2(1)	3	waterfowl nesting
○407		55-10	Cumberland	1	2B	
●408		55-10	Harpswell	1	1	
○409	Bangs Island Ld.	55-9	Cumberland	2(1)	3	waterfowl nesting
○410	Crow Island Ld.	55-9	Cumberland	1	1	waterfowl nesting
○411	Crow	55-9	Cumberland	2(2)	3	waterfowl nesting
○413	Bangs Island Ld.	55-9	Cumberland	1	1	waterfowl nesting
○414	" " "	55-9	Cumberland	1	1	waterfowl roost
●420	Stowe Island Ld.	55-9	Cumberland	1	1	
●421	" " "	55-10	Cumberland	1	1	
●423	" " "	55-10	Cumberland	1	1	
○436		55-10	Harpswell	2(1)	1	waterfowl nesting
○437	Lt. Mark	55-10	Harpswell	2(1)	3	waterfowl nesting
○438	Haddock	55-10	Harpswell	2(1)	2B	waterfowl nesting
○445	Whale Rk.	55-10	Harpswell	2(1)	1	waterfowl nesting
○450		55-10	Cumberland	2(1)	3	waterfowl nesting
○451	Mink Rocks	55-10	Cumberland	1	1	waterfowl nesting
○452	" "	55-10	Cumberland	1	1	waterfowl nesting

COASTAL ISLAND REGISTRY ISLAND NUMBER AND MAP NUMBER	PLAN MAP #	MUNICIPALITY	ACREAGE	RESOURCE CATEGORY	SIGNIFICANT FEATURES
CUMBERLAND COUNTY (55) - Continued					
Map 5C					
○453	55-10	Cumberland	1	3	waterfowl nesting
○454	55-10	Cumberland	1	1	waterfowl nesting
○455	55-10	Cumberland	1	1	waterfowl nesting
○456	55-10	Cumberland	1	1	waterfowl nesting
○457	55-10	Cumberland	1	1	waterfowl nesting
○459	55-10	Cumberland	1	1	waterfowl nesting
F▲461	55-9	Cumberland	1	1	aquaculture site
F▲462	55-9	Cumberland	1	1	
F▲463	55-9	Cumberland	1	1	
F▲464	55-9	Cumberland	1	1	
F▲465	55-9	Cumberland	1	1	
●466	55-9	Cumberland	1	1	
F▲467	55-9	Cumberland	1	1	
●468	55-9	Cumberland	1	1	
●469	55-9	Cumberland	1	1	
●470	55-9	Cumberland	1	1	
●471	55-9	Cumberland	1	1	
●472	55-9	Cumberland	1	1	
●473	55-9	Cumberland	1	1	
●474	55-9	Cumberland	1	1	
Map 5G					
●475	55-9	Cumberland	1	1	
●476	55-9	Cumberland	1	1	
□477	55-9	Cumberland	1	1	
□478	55-9	Cumberland	1	1	
□481 Indian Rk.	55-9	Portland	1	3	

COASTAL ISLAND REGISTRY ISLAND NUMBER AND MAP NUMBER		PLAN MAP #	MUNICIPALITY	ACREAGE	RESOURCE CATEGORY	SIGNIFICANT FEATURES
CUMBERLAND COUNTY (55) - Continued						
Map 5G						
□482		55-9	Portland	1	1	
□483		55-9	Portland	1	1	
□484		55-9	Portland	1	1	
○485	Outer Green Ledge	55-14	Portland	1	1	waterfowl nesting
○486	Junk of Pork	55-14	Portland	2(1.5)	1	waterfowl nesting
□487		55-9	Cumberland	1	1	
□488		55-9	Cumberland	1	1	
□489		55-9	Cumberland	1	1	
□490		55-9	Cumberland	1	1	
□491		55-9	Cumberland	1	1	
□492		55-9	Portland	1	1	
□493		55-9	Portland	1	1	
□494		55-9	Portland	1	1	
□495		55-9	Portland	1	1	
□496		55-9	Portland	1	1	
□497		55-9	Portland	1	1	
□498		55-9	Portland	1	1	
●501	Cliff Island Ledge	55-9	Portland	1	1	
●502	Halfway	55-15	Portland	1	1	
●503		55-9	Portland	1	1	
●504		55-9	Portland	1	1	
R▲505		55-9	Portland	1	3	
Map 5D						
●520	The Brothers	55-16	Scarborough	1	1	
●522	Shooting Rk.	55-16	Scarborough	1	1	

COASTAL ISLAND REGISTRY ISLAND NUMBER AND MAP NUMBER		PLAN MAP #	MUNICIPALITY	ACREAGE	RESOURCE CATEGORY	SIGNIFICANT FEATURES
CUMBERLAND COUNTY (55) - Continued						
Map 5E						
●570		55-13	Cape Elizabeth	1	1	
●571		55-13	Cape Elizabeth	1	1	
●572		55-13	Cape Elizabeth	1	1	
●573		55-13	Cape Elizabeth	1	1	
●575		55-13	Cape Elizabeth	1	1	
●576		55-13	Cape Elizabeth	1	1	
●578		55-16	Cape Elizabeth	1	1	
●580		55-16	Cape Elizabeth	1	1	
●581		55-16	Cape Elizabeth	1	1	
●582		55-16	Cape Elizabeth	1	1	
Ⓢ584	Seal Rks.	55-16	Cape Elizabeth	2(1)	1	seal haulout
●586		55-16	Cape Elizabeth	1	1	
●587	Whaleback	55-13	Cape Elizabeth	2(2)	1	
Map 6A						
●602	Jacquish Ledge	55-11	Harpswell	1	1	
●603	Ram Island Ledge	55-11	Harpswell	1	3	
●604	" " "	55-11	Harpswell	1	1	
●606	" " "	55-11	Harpswell	1	1	
●607	" " "	55-11	Harpswell	2(1)	1	waterfowl nesting
○608	Cedar Ld.	55-11	Harpswell	1	1	
●609	Yellow Rk.	55-11	Harpswell	1	1	
○619	Sisters	55-11	Harpswell	1	1	
○620	"	55-11	Harpswell	2(1)	1	waterfowl nesting
○621	Lt. Bull Ld.	55-11	Harpswell	2(1)	1	
○623	Ragged Island Ledges	55-11	Harpswell	1	1	
○624	" " "	55-11	Harpswell	1	1	
○625	" " "	55-11	Harpswell	1	1	
○628	White Bull	55-11	Harpswell	3(8)	3	waterfowl nesting
○632	E. Brown Cow	55-12	Harpswell	2(2.5)	3	waterfowl nesting

CUMBERLAND CO.

MAP INDEX

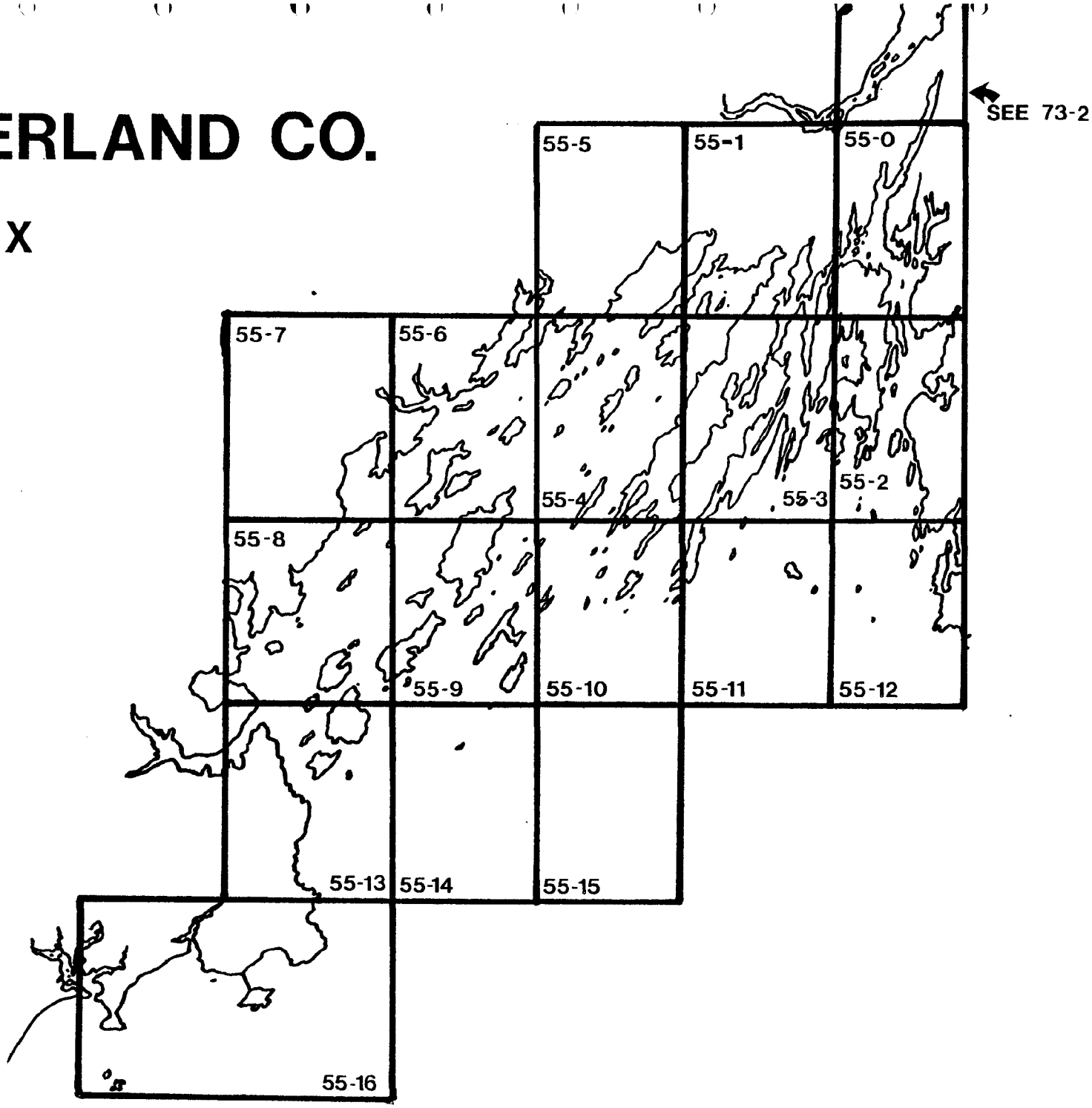

Harding
New Meadows
Cooks Corner
Great Hill
Thomas Bay
Howard Pt.
Middle Ground
Woodward Cove
Woodward Pt.
Hutterwilk Pt.
Upper Coombs I.
Lower Coombs I.
Gurnet
Bombazine I.
Back Cove
Foster Pt.
Rich Hill
Mill Cove
Dam Cove
Sabino
Campbell Pond
Houghton Pond
Elbow Hill
Brighams Cove
Indian Pt.
Cranberryhorn Hill
FIXED BRIDGE
HOR. CL. 34 FT. N. SPAN
HOR. CL. 39 FT. S. SPAN
VERT. CL. 7 FT.
OVHD. PWR. CABS.
R TR (WJTO) 730 KHz
ASCODEGAN I.
038
039
182
183
090
190
091
063
064
065
066

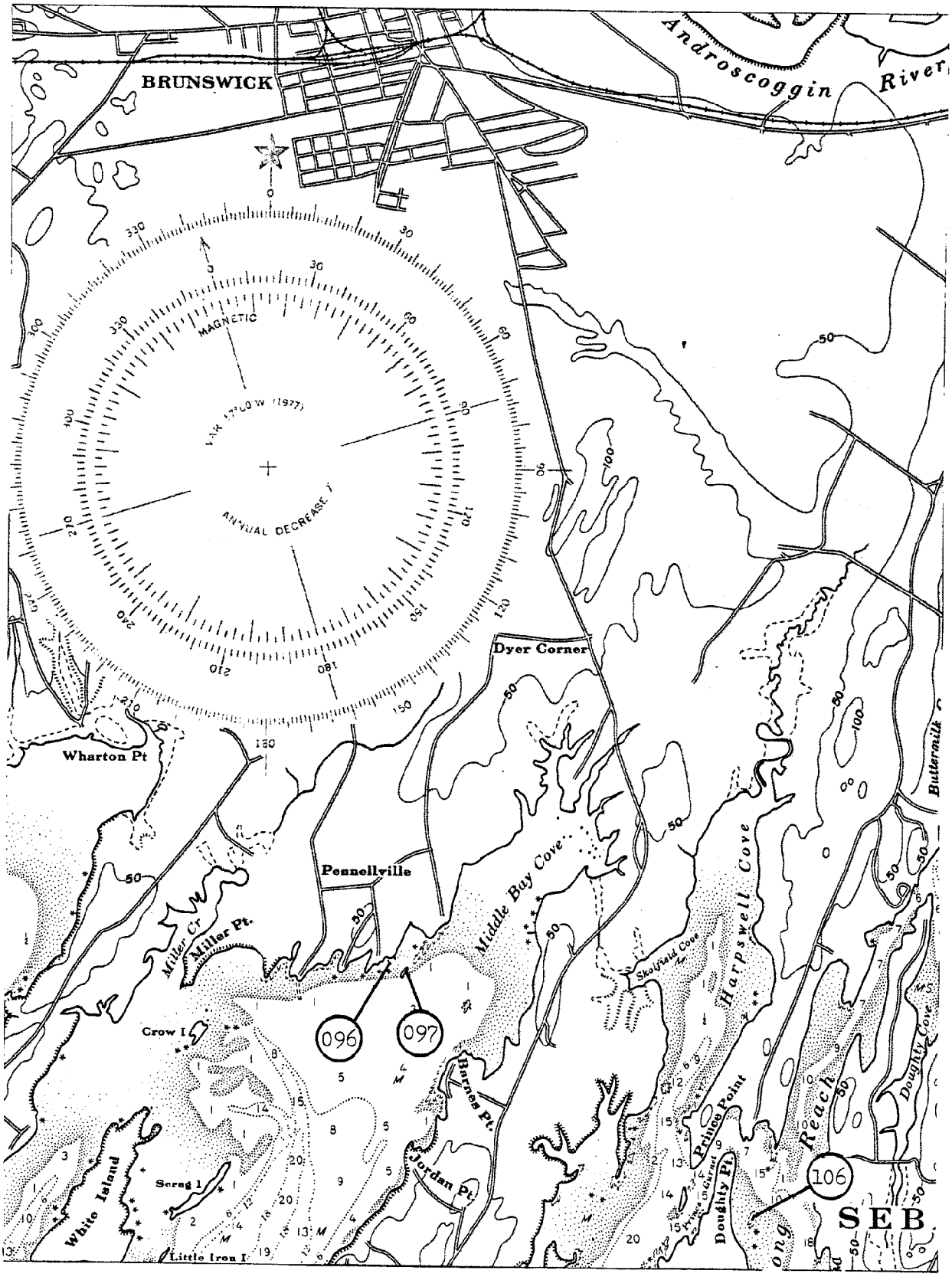
BRUNSWICK
Androscoggin River
MAGNETIC
ANNUAL DECREASE
Dyer Corner
Wharton Pt
Pennellville
Miller Cr
Miller Pt.
Middle Bay Cove
Harpswell Cove
Skolfield Cove
Crow I
096
097
Barnes Pt.
Jordan Pt
Prince Point
Doughty Pt
Doughty Cove
Reach
106
White Island
Scrag I
Little Iron I
Buttermilk
SEB

55-2

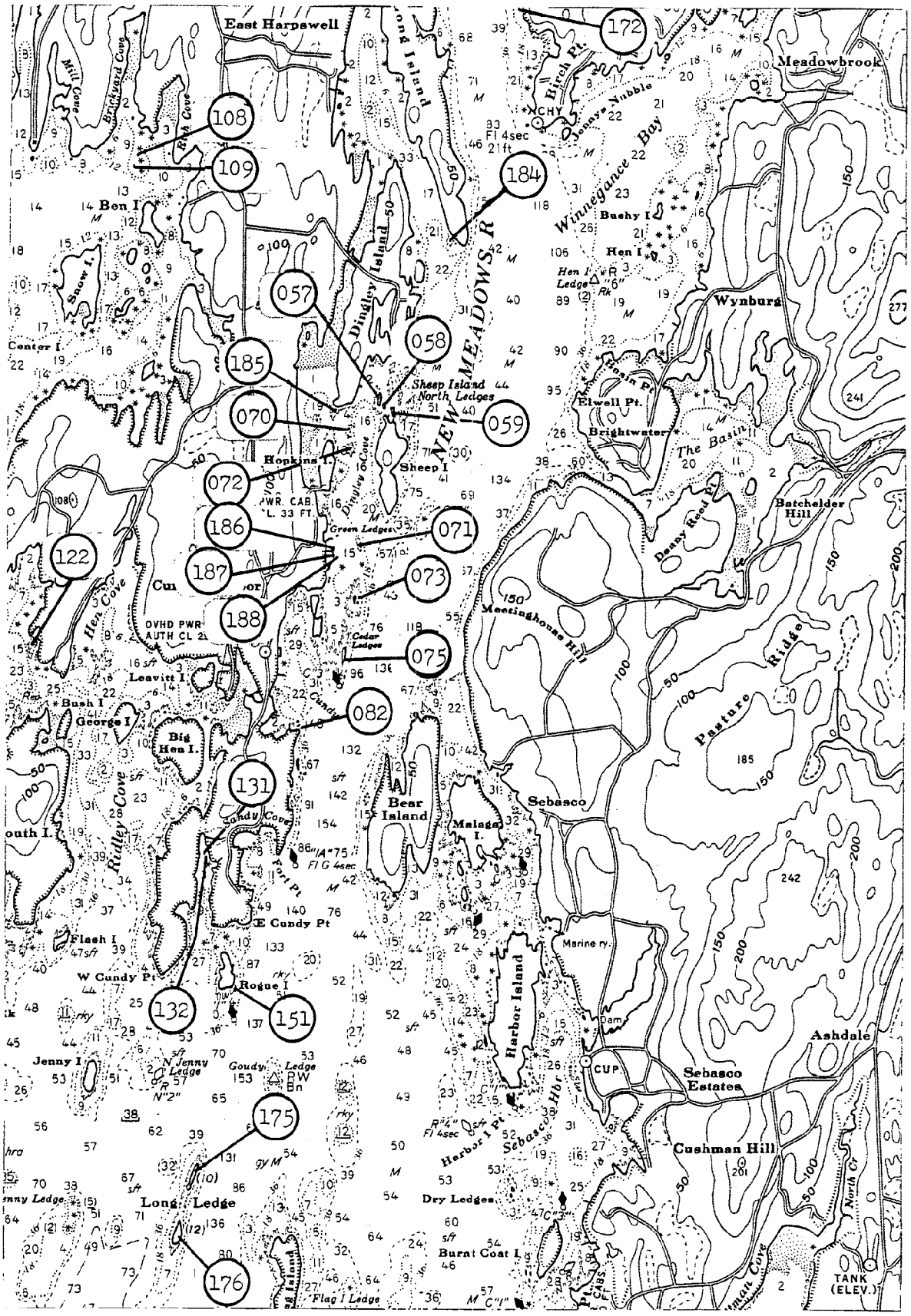
East Harpswell
Meadowbrook
Winnegance Bay
NEW MEADOWS R
Ben I
Snow I
Center I
Bushy I
Hen I
Wynburg
Sheep Island
North Ledges
Sheep I
Hopkins I
Green Ledges
Elwell Pt
Brightwater
The Basin
Batchelder Hill
Meetinghouse Hill
Pasture Ridge
Leavitt I
Bush I
George I
Big Hen I
Bear Island
Malaga I
Sebasco
Ridley Cove
Flash I
E Cundy Pt
W Cundy Pt
Rogue I
Harbor Island
Marine ry
Ashdale
Sebasco Estates
Cushman Hill
Jenny I
N Jenny Ledge
Goudy Ledge
Long Ledge
Dry Ledges
Burnt Coat I
Flag I Ledge
TANK (ELEV.)
108
109
172
184
057
058
185
070
059
072
186
071
122
187
073
188
075
082
131
132
151
175
176

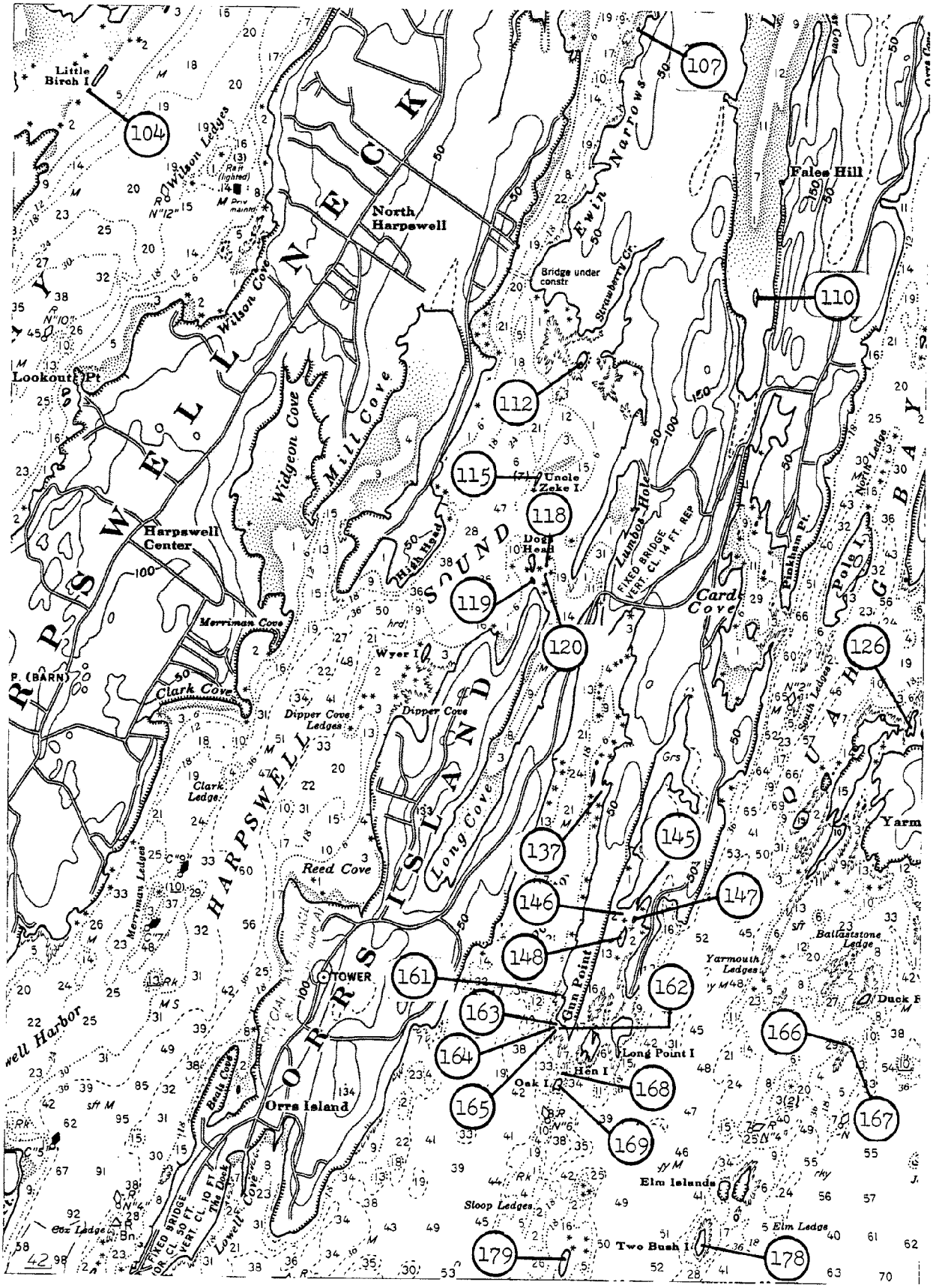

Little Birch I
104
Wilson Ledges
Wilson Cove
North Harpswell
Ewin Narrows
107
Fales Hill
Bridge under constr
Strawberry Cr.
110
Lookout Pt
Widgeon Cove
Mill Cove
112
115
Uncle Zeke I.
118
Dogs Head
High Head
Lumbos Hole
FIXED BRIDGE VERT. CL. 14 FT. REP
Pinkham Pt.
Pole I.
North Ledge
Harpswell Center
Merriman Cove
119
Card Cove
120
126
Wyer I
Clark Cove
Dipper Cove Ledges
Dipper Cove
South Ledges
Clark Ledge
Long Cove
137
145
Reed Cove
146
147
148
Merriman Ledges
Yarm
Ballaststone Ledge
Yarmouth Ledges
TOWER
161
162
163
Gun Point
Duck R
166
164
Long Point I
Hen I
Oak I
168
165
169
167
Orrs Island
Beals Cove
Elm Islands
Sloop Ledges
Elm Ledge
Two Bush I
179
178
Cox Ledge
FIXED BRIDGE VERT. CL. 50 FT. VERT. CL. 10 FT.
The Dock
Lowell Cove

55-4

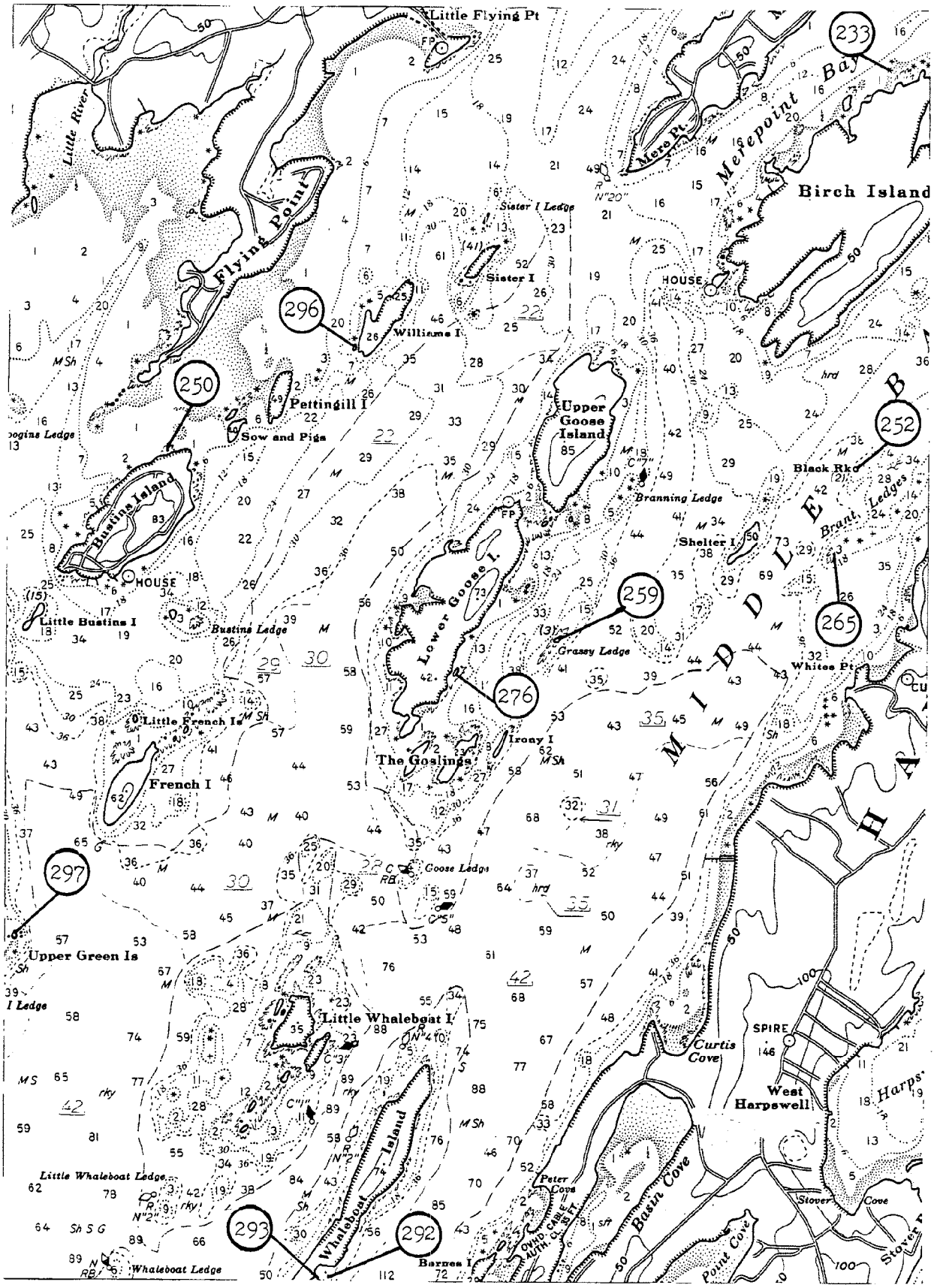
Little Flying Pt
Little River
Flying Point
Merepoint Bay
Mere Pt.
Birch Island
Sister I Ledge
Sister I
HOUSE
Williams I
Pettingill I
Sow and Pigs
Upper Goose Island
Branning Ledge
Black Rks
Brant Ledges
Shelter I
Bustins Island
Little Bustins I
Bustins Ledge
Lower Goose I.
Grassy Ledge
Whites Pt
Little French Is
Irony I
The Goslings
French I
Goose Ledge
Upper Green Is
Little Whaleboat I
Curtis Cove
SPIRE
West Harpswell
Harps
Little Whaleboat Ledge
Whaleboat Island
Peter Cove
Basin Cove
Stover Cove
Barnes I
Point Cove
Whaleboat Ledge
MIDDLE BAY
233
296
250
252
259
265
276
297
293
292

Deep Cut
288
Oak Hill
Growstown
Marsh
Bunganuc Ldg.
Bunganuc Pt
st Landing
Bunganuc Rk
230
MAQUOIT BAY
IREPOINT NECK

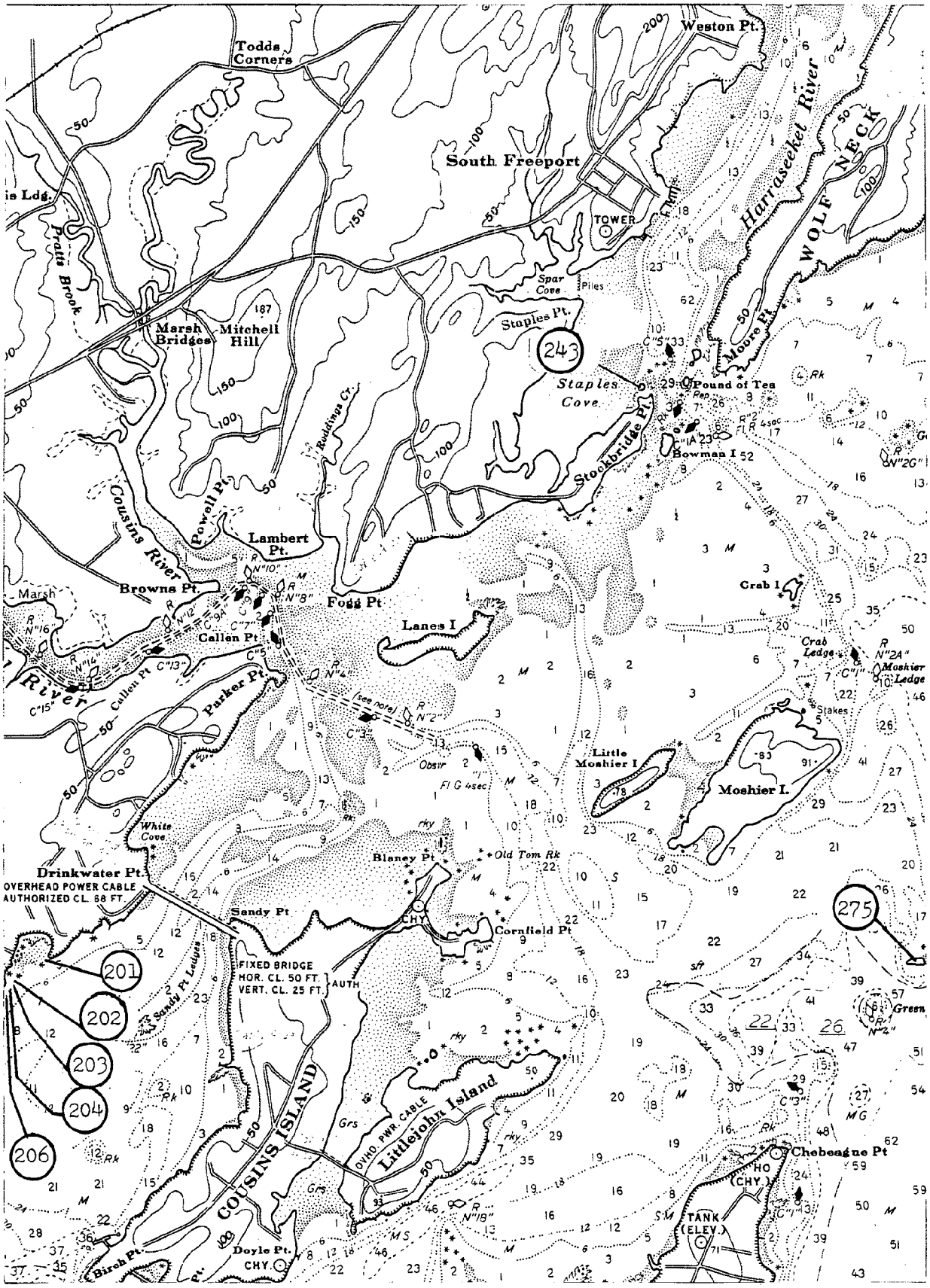
Todds Corners
Weston Pt.
South Freeport
Harraseeket River
WOLF NECK
TOWER
Spar Cove
Piles
Staples Pt.
243
Staples Cove
Moore Pt.
Pound of Tea
Bowman I
Stockbridge Pt.
Pratts Brook
Marsh Bridges
Mitchell Hill
Roddings Ct.
Cousins River
Powell Pt.
Lambert Pt.
Browns Pt.
Marsh
Fogg Pt.
Lanes I
Callen Pt.
Parker Pt.
Grab I.
Crab Ledge
Moshier Ledge
Stakes
Little Moshier I
Moshier I.
Obsir
Fl G 4sec
White Cove
Drinkwater Pt.
OVERHEAD POWER CABLE
AUTHORIZED CL. 68 FT.
Blaney Pt.
Old Tom Rk
Sandy Pt.
CHY.
Cornfield Pt.
275
FIXED BRIDGE
HOR. CL. 50 FT.
VERT. CL. 25 FT.
AUTH.
201
202
203
204
206
Sandy Pt. Ledges
22
26
Green
Littlejohn Island
OVHD. PWR. CABLE
COUSINS ISLAND
Chebeague Pt.
HO
(CHY.)
TANK
(ELEV.)
Birch Pt.
Doyle Pt.
CHY.

AUTHORITIES

Hydrography and topography by the National Ocean Survey (formerly the Coast and Geodetic Survey) with additional data from the Corps of Engineers, Geological Survey and U.S. Coast Guard.

STORM WARNINGS

The National Weather Service displays storm warnings at the following approximate location:

South Portland C.G. Base (43°38.7′ - 70°15.0′)

CAUTION

Improved channels shown by broken lines are subject to shoaling, particularly at the edges.

CAUTION

Temporary changes or defects in aids to navigation are not indicated on this chart. See Notice to Mariners.

During some winter months or when endangered by ice, certain aids to navigation are replaced by other types or removed. For details see U.S. Coast Guard Light List.

SUPPLEMENTAL INFORMATION

Consult U.S. Coast Pilot 1 for important supplemental information.

POLLUTION REPORTS

Report all spills of oil and hazardous substances to the National Response Center via 800-424-8802 (toll free), or to the nearest U.S. Coast Guard facility if telephone communication is impossible (33 CFR 153).

ROYAL RIVER

The controlling depth was 9 feet for a width of 100 feet in the entrance channel to the first turn at Parker Pt. in May 1963; thence 6.0 feet for a middle width of 40 feet to a point in 43°47′45″N., 70°10′31″W., and 3 feet in the anchorage basin except for shoaling from ½ foot to 2 feet along the northeast limit of basin in Dec. 1975.

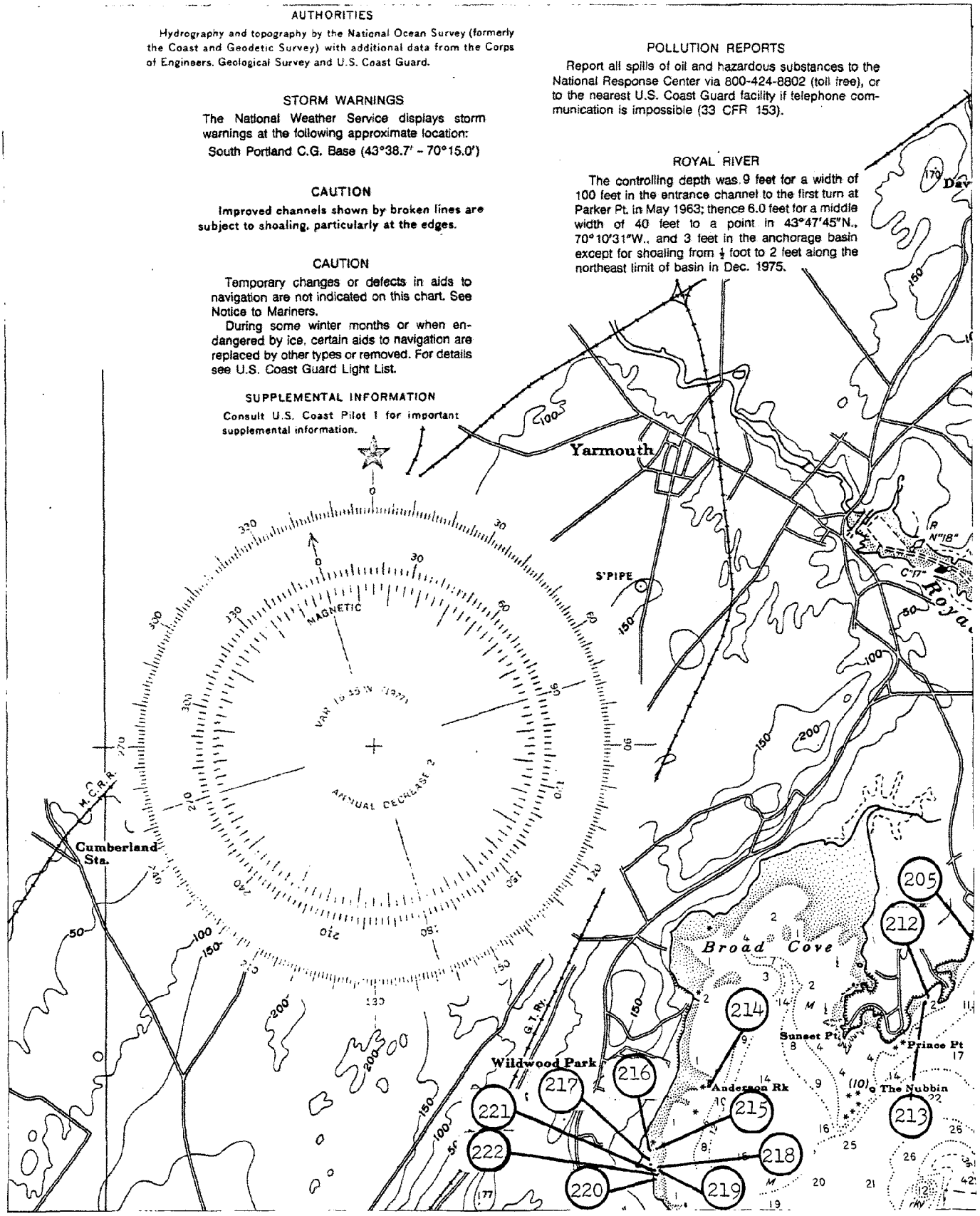

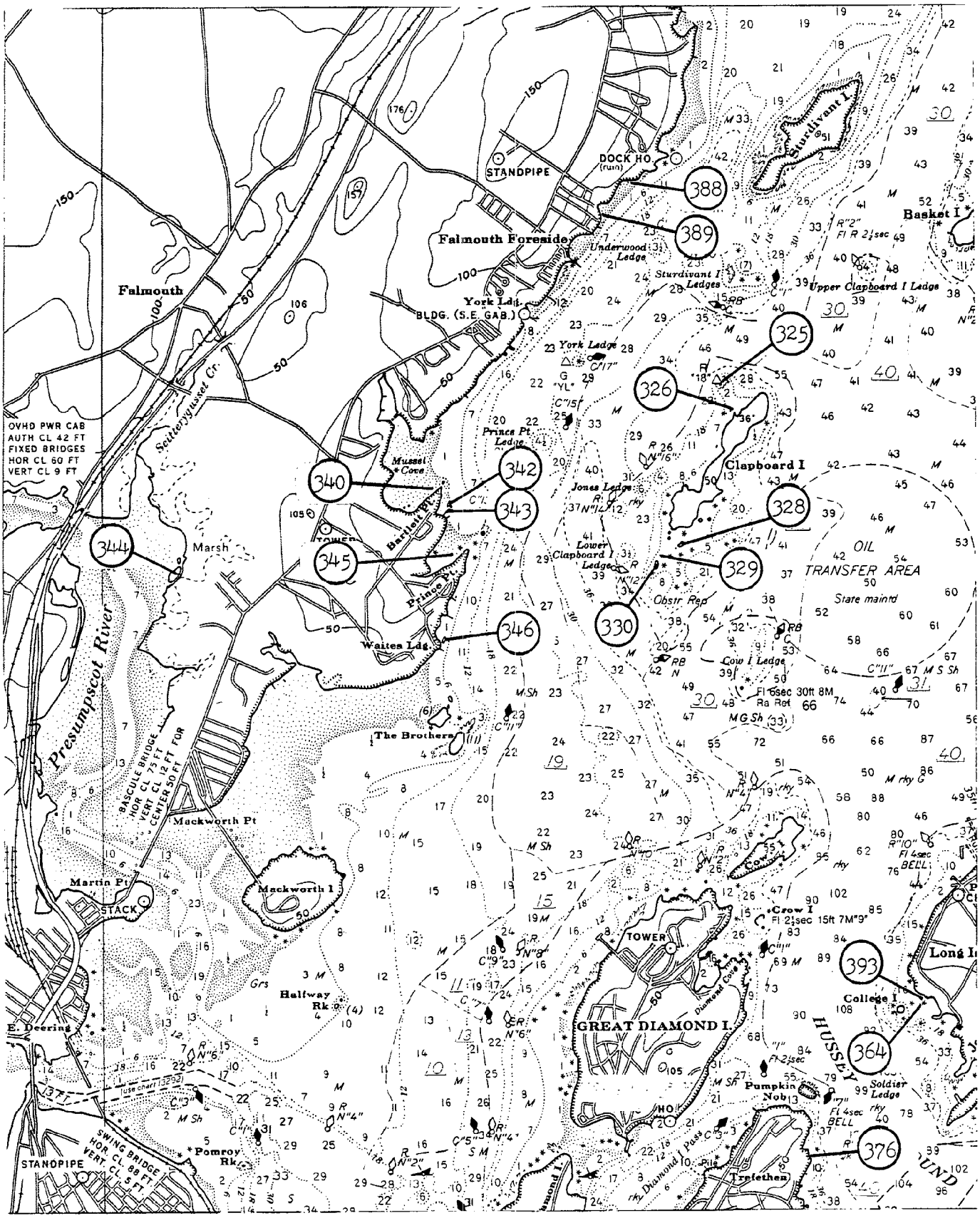

Falmouth
Falmouth Foreside
STANDPIPE
DOCK HO. (ruin)
Sturdivant I.
Basket I
Underwood Ledge
Sturdivant I Ledges
Upper Clapboard I Ledge
York Ldg.
BLDG. (S.E. GAB.)
York Ledge
Scitterygusset Cr.
OVHD PWR CAB
AUTH CL 42 FT
FIXED BRIDGES
HOR CL 60 FT
VERT CL 9 FT
Prince Pt. Ledge
Mussel Cove
Clapboard I
Jones Ledge
Bartlett Pt.
Marsh
Lower Clapboard I Ledge
OIL TRANSFER AREA
State maintd
Obstr Rep
Prince Pt.
Waites Ldg.
Cow I Ledge
Presumpscot River
BASCULE BRIDGE
HOR CL 75 FT
VERT CL 12 FT FOR
CENTER 50 FT
The Brothers
Mackworth Pt
Martin Pt
STACK
Mackworth I
Cow I
Crow I
Fl 2½sec 15ft 7M"9"
TOWER
Long I
Halfway Rk
College I
GREAT DIAMOND I.
HUSSEY
E. Deering
Pumpkin Nob
Soldier Ledge
Pomroy Rk
SWING BRIDGE
HOR CL 88 FT
VERT CL 5 FT
STANDPIPE
Trefethen
Diamond I Pass
388
389
325
326
340
342
343
328
344
345
329
330
346
393
364
376

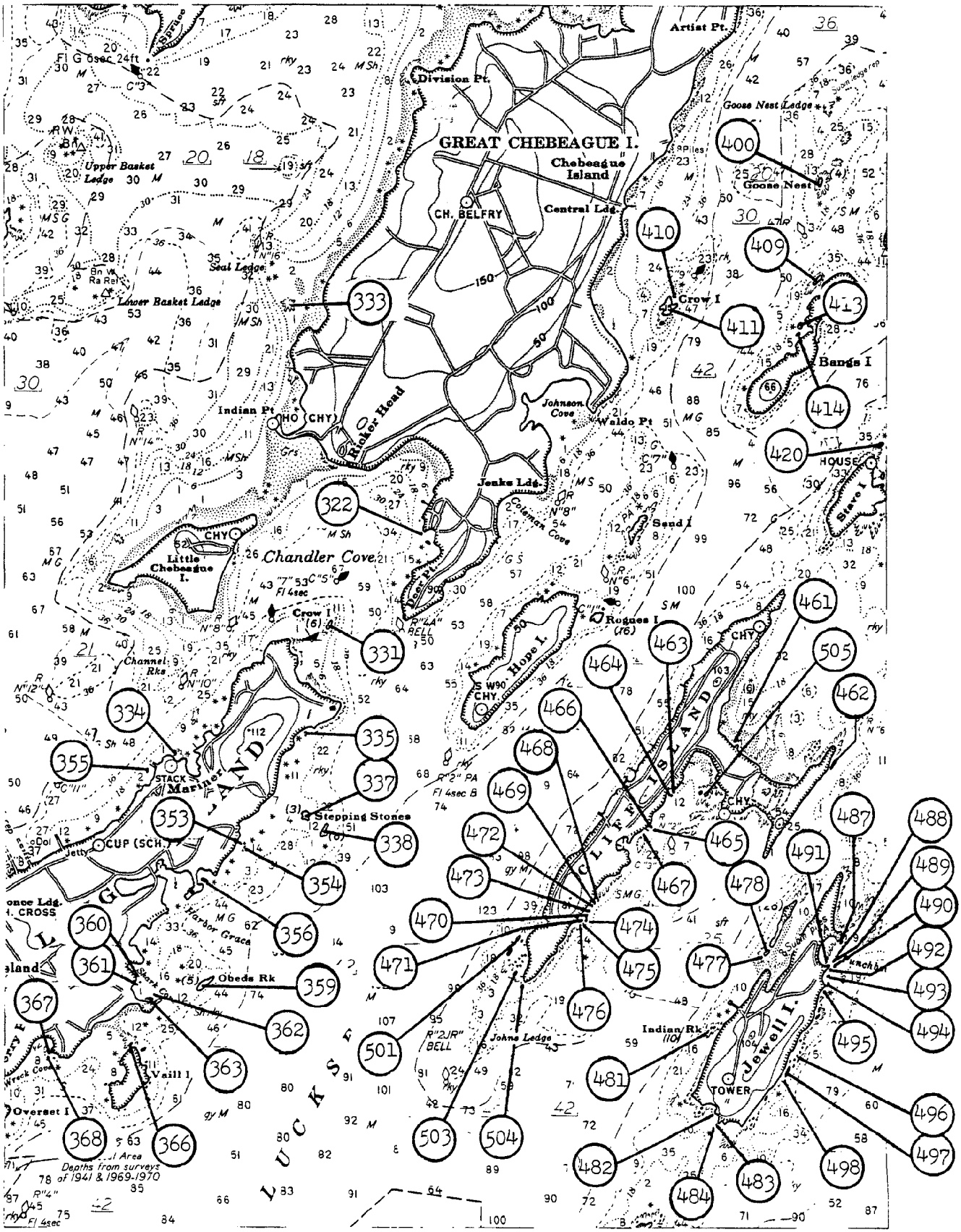
GREAT CHEBEAGUE I.
Chebeague Island
Division Pt.
Artist Pt.
Goose Nest Ledge
Goose Nest
Central Ldg.
CH. BELFRY
Upper Basket Ledge
Seal Ledge
Lower Basket Ledge
Crow I
Bangs I
Indian Pt
Ricker Head
Johnson Cove
Waldo Pt
Jenks Ldg.
Coleman Cove
Sand I
HOUSE
Stave I
Little Chebeague I.
Chandler Cove
Crow I
Rogues I
Hope I.
Channel Rks
Mariner
STACK
Stepping Stones
CUP (SCH.)
Harbor Grace
Obeds Rk
Vaill I
Overset I
Johns Ledge
Indian Rk
Jewell I.
TOWER
CLIFF ISLAND
Depths from surveys of 1941 & 1969-1970
400
409
410
411
413
414
420
322
331
333
334
335
337
338
354
355
356
359
360
361
362
363
366
367
368
461
462
463
464
465
466
467
468
469
470
471
472
473
474
475
476
477
478
481
482
483
484
487
488
489
490
491
492
493
494
495
496
497
498
501
503
504
505

55-10

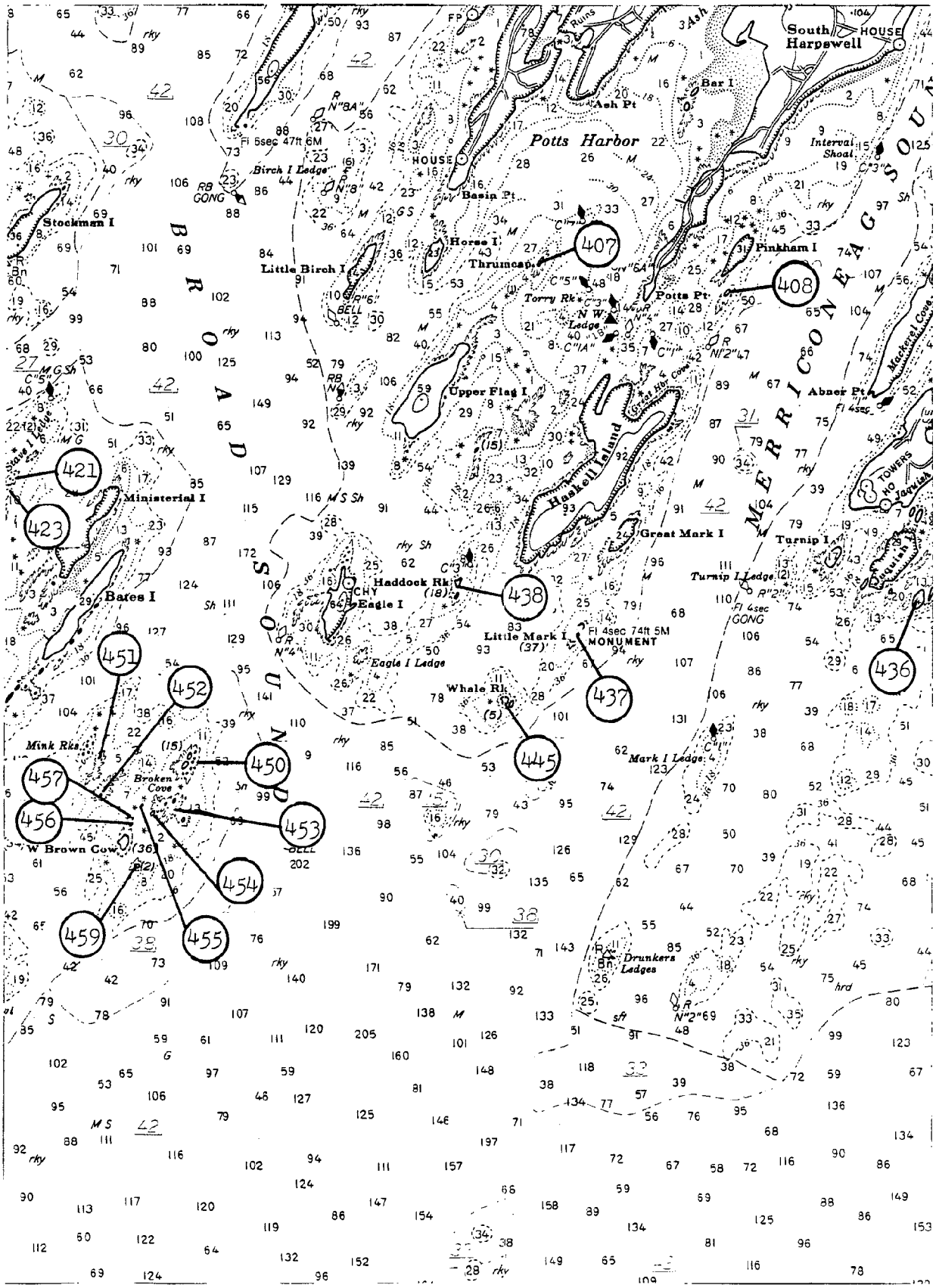

South Harpswell
HOUSE
Bar I
Ash Pt
Potts Harbor
Interval Shoal
Fl 6sec 47ft 6M
Birch I Ledge
HOUSE
Basin Pt
Stockman I
Horse I
Thrumcap
Pinkham I
Little Birch I
Torry Rk
N W Ledge
Potts Pt
Upper Flag I
Abner Pt
Mackerel Cove
Haskell Island
Great Mark I
Turnip I
Turnip I Ledge
Ministerial I
Bates I
Haddock Rk
Eagle I
Little Mark I
Fl 4sec 74ft 5M
MONUMENT
Eagle I Ledge
Whale Rk
Mink Rks
Broken Cove
W Brown Cow
Mark I Ledge
Drunkers Ledges
BROAD SOUND
MERRICONEAG SOUND
407
408
421
423
438
436
437
445
451
452
450
457
456
453
454
459
455

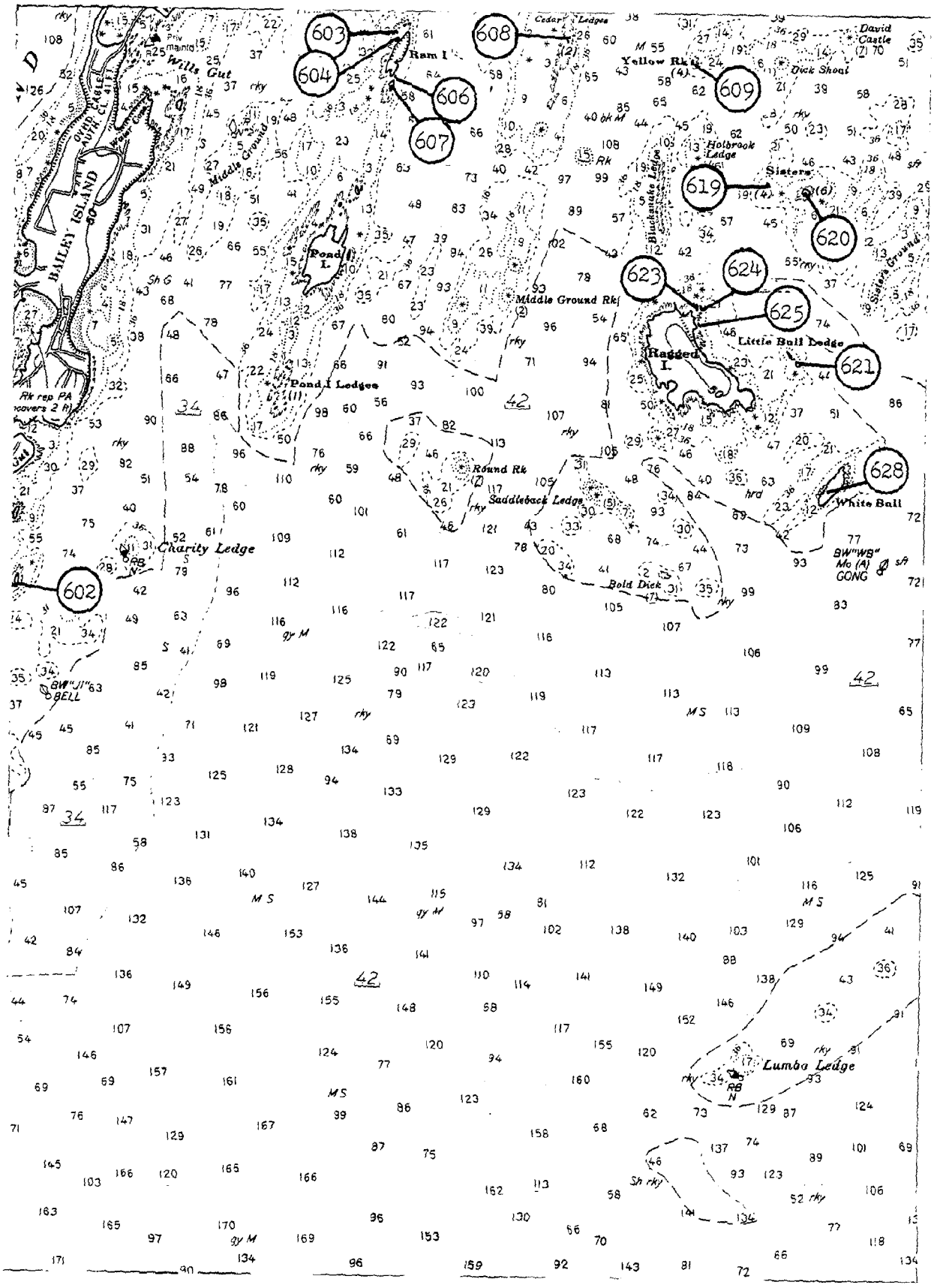
603
604
606
607
608
609
619
620
623
624
625
621
628
602
Ram I
Wills Gut
Cedar Ledges
Yellow Rk
David Castle
Dick Shoal
Holbrook Ledge
Sisters
Middle Ground
Pond I.
Middle Ground Rk
Ragged I.
Little Bull Ledge
Pond I Ledges
Round Rk
Saddleback Ledge
White Bull
Charity Ledge
Bold Dick
Lumbo Ledge
BAILEY ISLAND
OVHD CABLE
Rk rep PA
BW"WB"
Mo (A)
GONG
BW"JI"
BELL

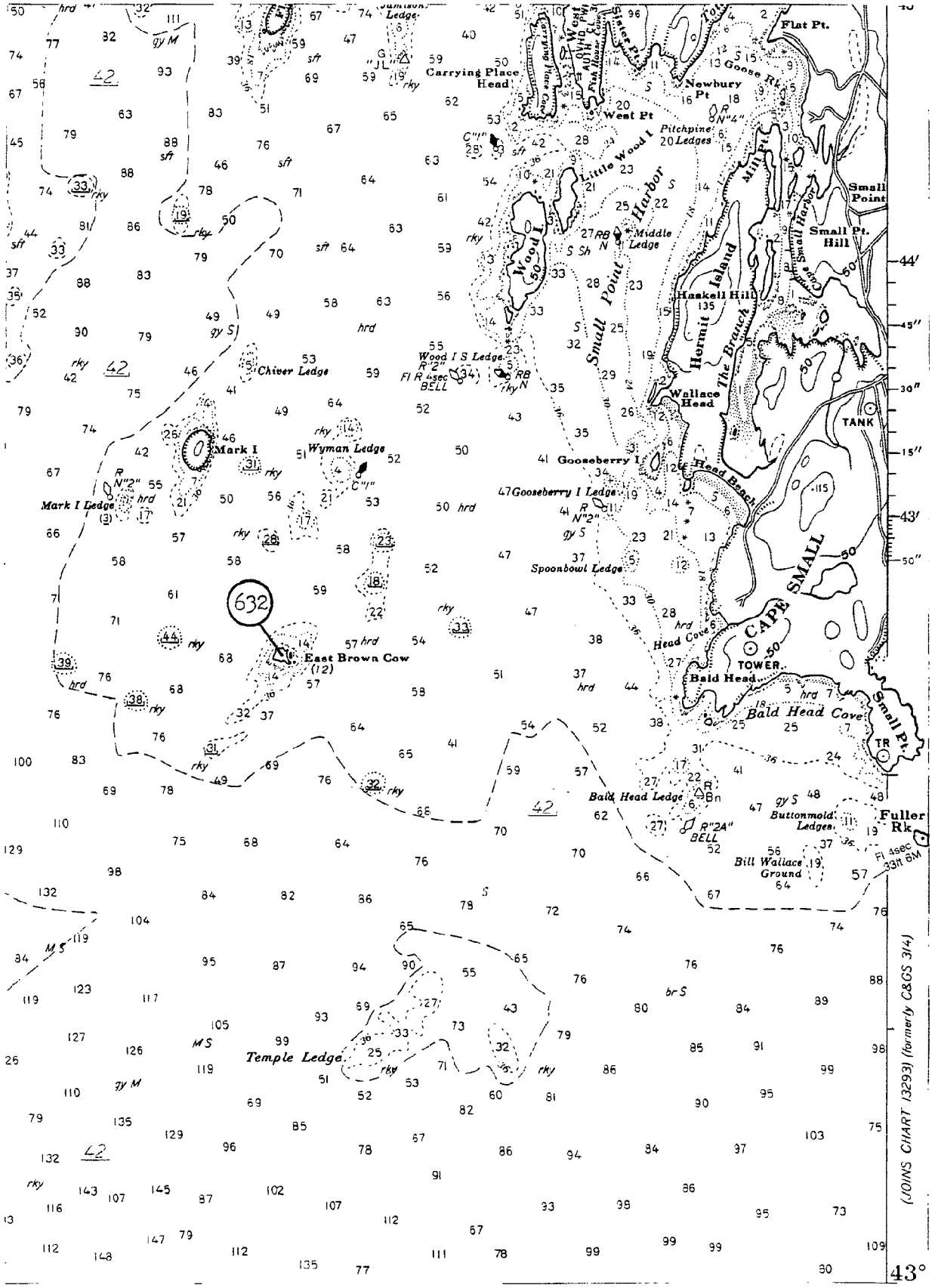

(JOINS CHART 13293) (formerly C&GS 314)

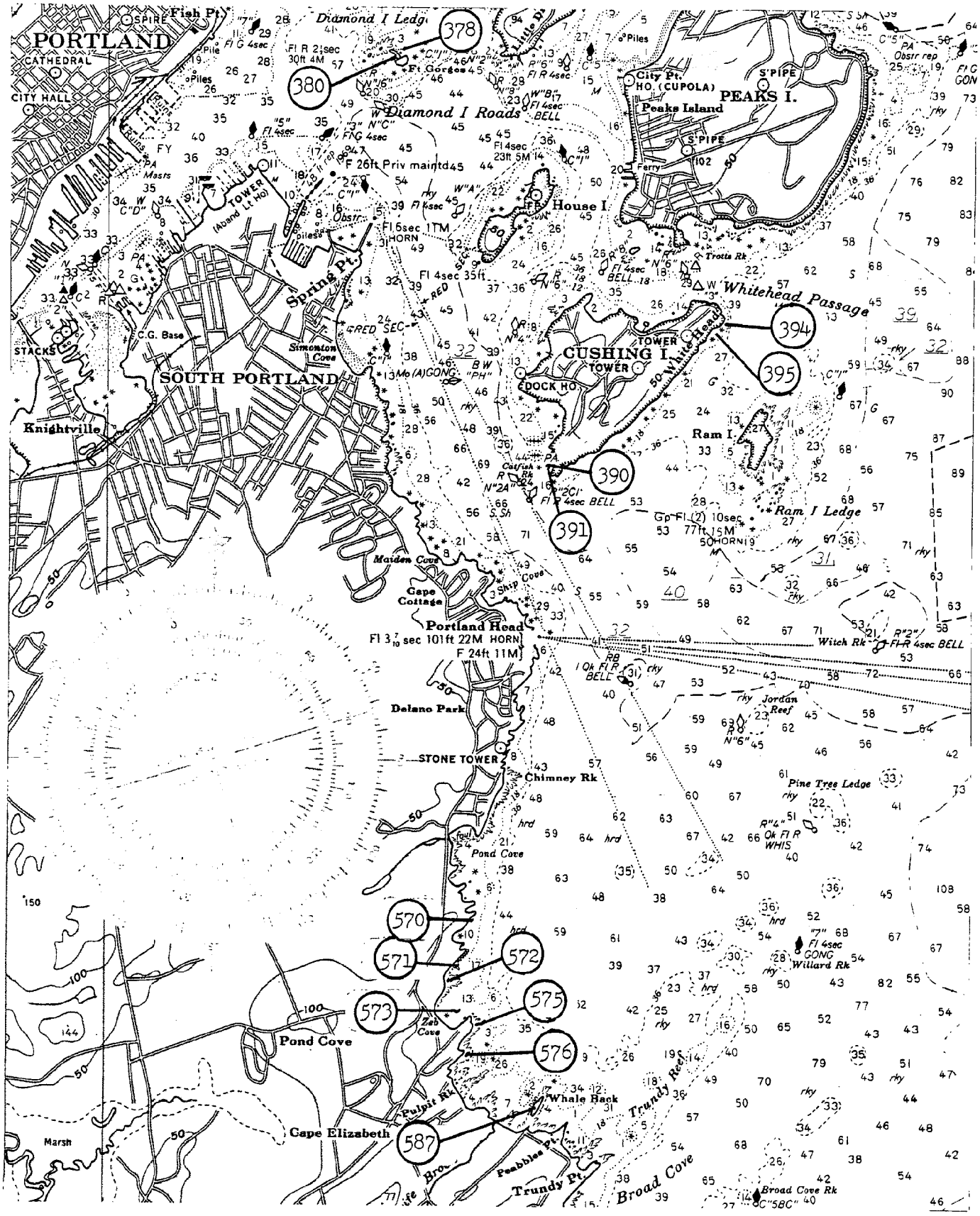
PORTLAND
CATHEDRAL
CITY HALL
Fish Pt.
Diamond I Ledge
Ft. Gorges
Diamond I Roads
City Pt.
HO. (CUPOLA)
PEAKS I.
Peaks Island
S'PIPE
Ferry
House I.
Trotts Rk
Whitehead Passage
Whitehead Head
TOWER
(Aband Lt Ho)
Spring Pt.
C.G. Base
STACKS
Simonton Cove
SOUTH PORTLAND
CUSHING I.
DOCK HO.
Knightville
Ram I.
Ram I Ledge
Catfish Rk
Maiden Cove
Cape Cottage
Ship Cove
Portland Head
Fl 3 7/10 sec 101ft 22M HORN
F 24ft 11M
Witch Rk
Jordan Reef
Delano Park
STONE TOWER
Chimney Rk
Pine Tree Ledge
Pond Cove
Willard Rk
Zeb Cove
Pulpit Rk
Whale Back
Trundy Reef
Cape Elizabeth
Marsh
Pebbles Pt.
Trundy Pt.
Broad Cove
Broad Cove Rk
378
380
394
395
390
391
570
571
572
573
575
576
587

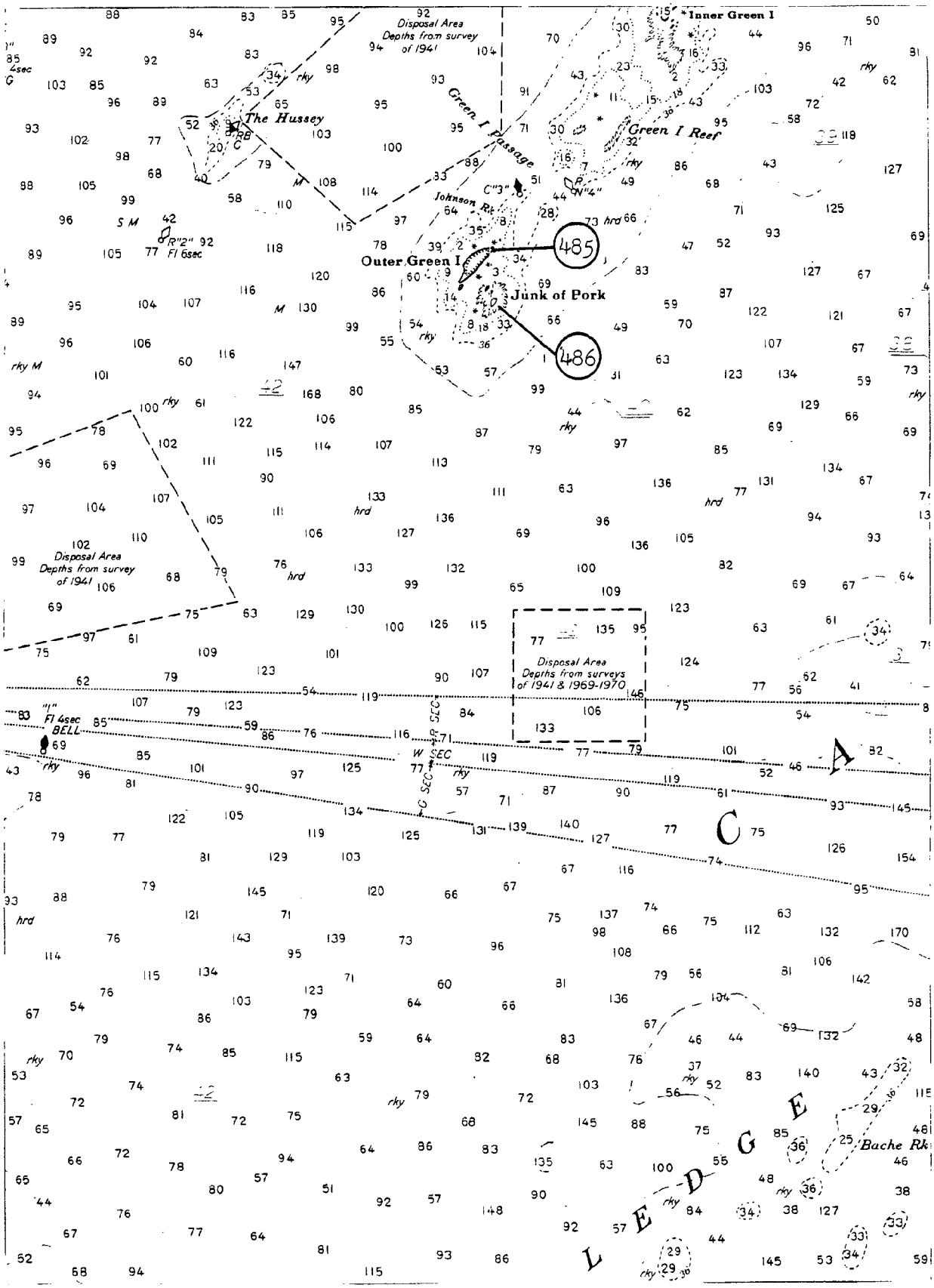
Disposal Area
Depths from survey
of 1941
Inner Green I
The Hussey
Green I Passage
Green I Reef
Johnson Rk
Outer Green I
Junk of Pork
485
486
Disposal Area
Depths from survey
of 1941
Disposal Area
Depths from surveys
of 1941 & 1969-1970
BELL
Bache Rk
LEDGE

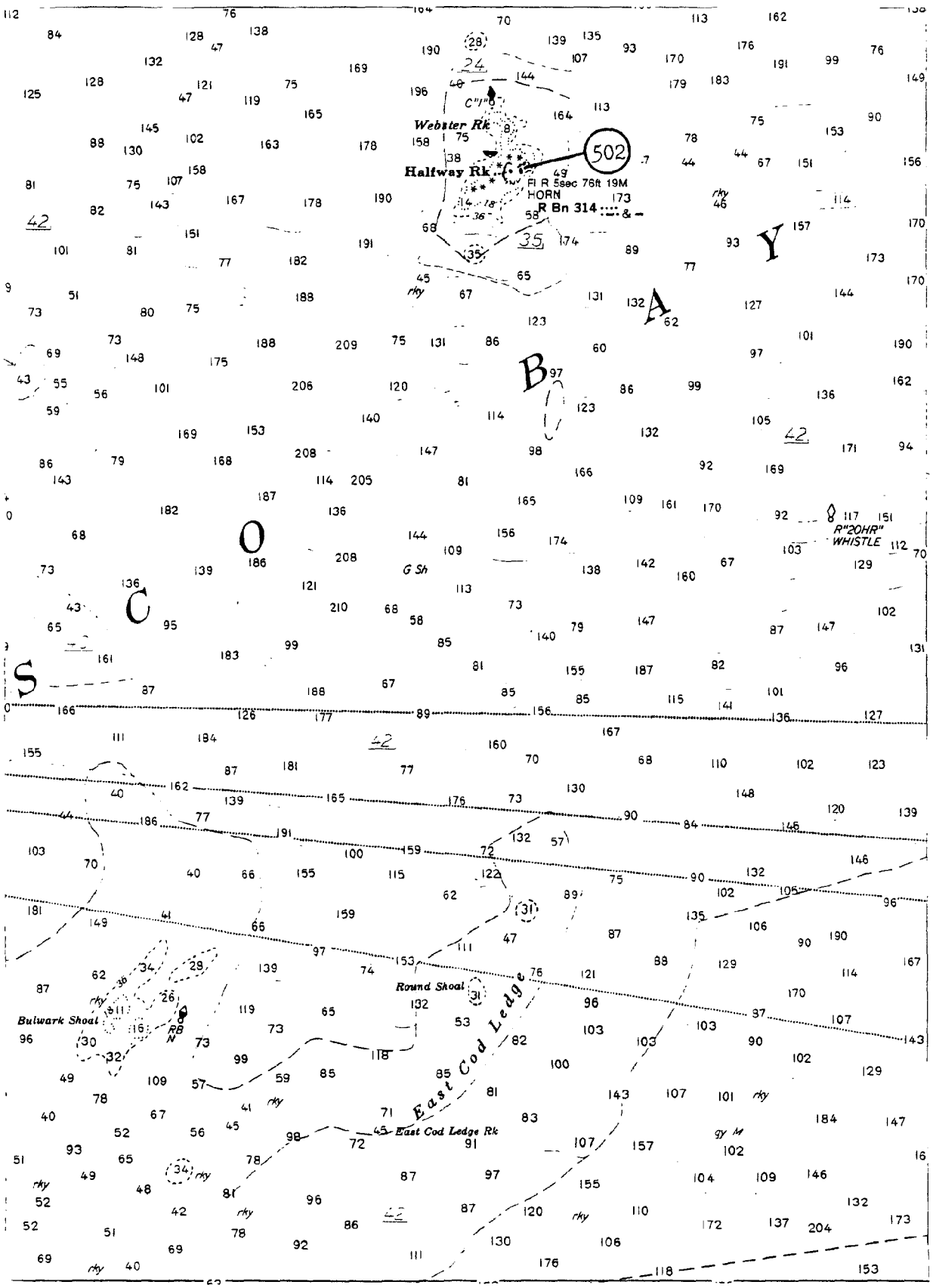
Webster Rk
Halfway Rk
502
Fl R 5sec 76ft 19M
HORN
R Bn 314
R"20HR"
WHISTLE
G Sh
Round Shoal
Bulwark Shoal
East Cod Ledge
East Cod Ledge Rk
S
C
O
B
A
Y

55-16

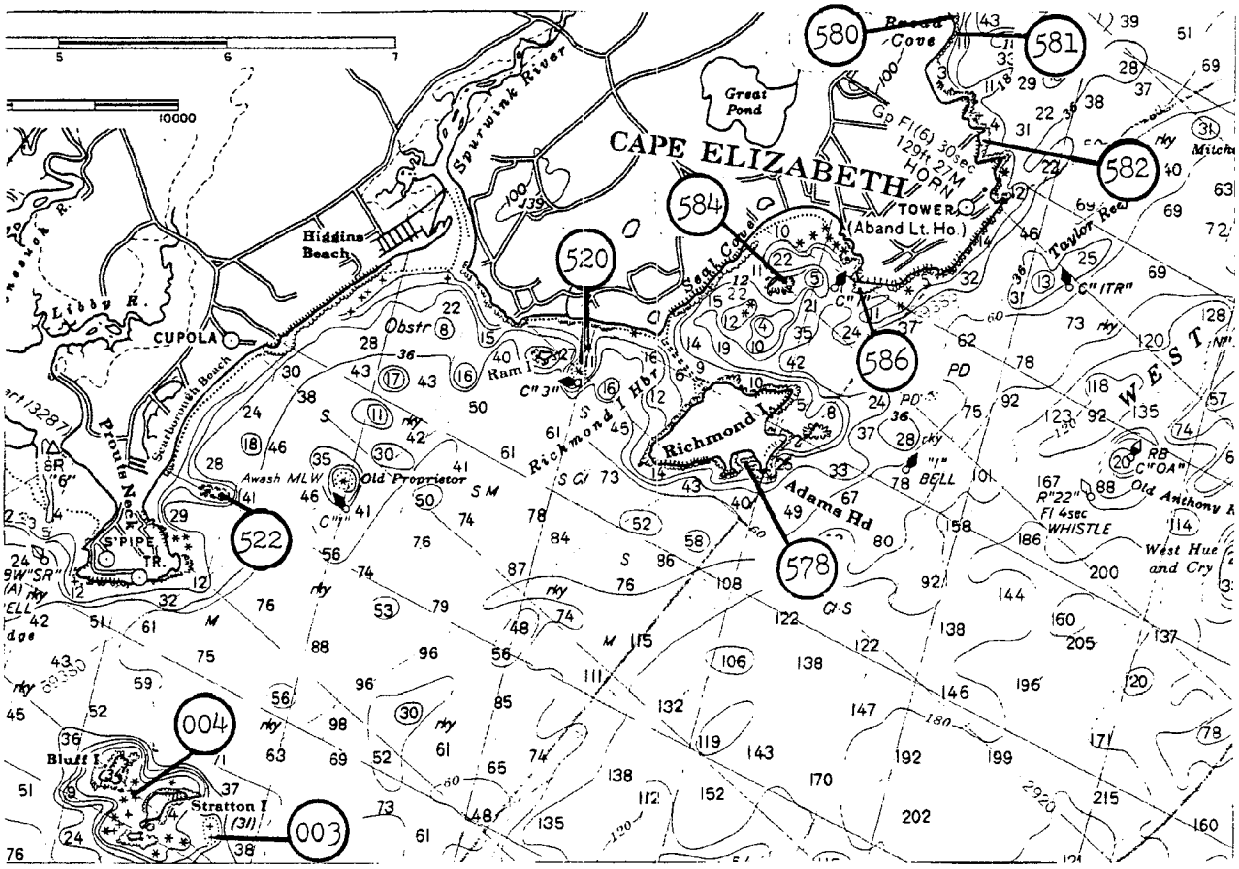

CAPE ELIZABETH
580
581
582
584
520
586
578
522
004
003
Great Pond
Spurwink River
Higgins Beach
CUPOLA
Libby R.
Prouts Neck
Scarborough Beach
Old Proprietor
Richmond I
Richmond I Hbr
Adams Hd
TOWER
(Aband Lt. Ho.)
Taylor Reef
Old Anthony R
West Hue and Cry
Bluff I
Stratton I
Ram I
Awash MLW
Obstr
WEST

COASTAL ISLAND REGISTRY ISLAND NUMBER AND MAP NUMBER		PLAN MAP #	MUNICIPALITY	ACREAGE	RESOURCE CATEGORY	SIGNIFICANT FEATURES
SAGADAHOC COUNTY (73)						
Map 10D						
●031		73-2	Topsham	1	2A	salt marsh
●033	Cornish	73-1	Topsham	2(1)	2A	salt marsh, waterfowl nesting
Map 10E						
●050		73-3	Woolwich	1	2A	salt marsh
B 052	Sturgeon	73-2	Bath	2(2)	4	
○053	Little Brick	73-2	Bowdoinham	1	3	waterfowl nesting
B 054	Sturgeon	73-2	Bath	1	4	picnic site
●056		73-3	Woolwich	1	1	
●060		73-3	Woolwich	1	3	
○061		73-3	Woolwich	1	4	waterfowl nesting (abandoned)
○063	Green	73-2	Bath	2(1)	3	waterfowl nesting (abandoned)
R▲064		73-2	Bath	2(1)	3	
●066		73-2	Bath	1	3	
B 070		73-2	Bath	1	4	beach, waterfowl nstg.(abandoned)
R▲071		73-3	Bath	1	3	
R▲077	Read Island	73-4	Woolwich	1	3	
R▲078	" "	73-4	Woolwich	1	3	
R▲079		73-4	Woolwich	1	3	
R▲080		73-4	Woolwich	1	2A	salt marsh
R▲081	Ewe Is.	73-4	Woolwich	1	3	
●082	" "	73-4	Woolwich	1	2A	salt marsh
●084		73-4	Woolwich	1	1	
●086		73-4	Woolwich	1	1	
●087		73-4	Woolwich	1	2A	salt marsh
●088		73-4	Arrowsic	1	2A	salt marsh
●092		73-4	Georgetown	1	2A	salt marsh
●093		73-4	Arrowsic	1	3	

COASTAL ISLAND REGISTRY ISLAND NUMBER AND MAP NUMBER		PLAN MAP #	MUNICIPALITY	ACREAGE	RESOURCE CATEGORY	SIGNIFICANT FEATURES
SAGADAHOC COUNTY (73) - Continued						
Map 10F						
■110		73-5	Woolwich	1	4	
●112		73-5	Woolwich	1	2B	
●113		73-5	Woolwich	2(1)	2B	
●115		73-5	Woolwich	1	1	
●116		73-5	Woolwich	1	1	
●117		73-5	Woolwich	1	1	
●118		73-5	Woolwich	1	1	
●119		73-5	Woolwich	1	1	
●120		73-5	Woolwich	1	1	
●121		73-5	Woolwich	1	2B	
●124		73-5	Woolwich	1	2B	
Map 10G						
●141	Malaga Is. Ld.	73-7	Phippsburg	1	1	
●142	Bear Is. Ld.	73-7	Phippsburg	1	1	
●143	" " "	73-7	Phippsburg	1	1	
●146	Flag Is. Ld.	73-7	Phippsburg	1	1	
●147	Malaga Is. Ld.	73-7	Phippsburg	2(1.5)	2B	
●148	" " "	73-7	Phippsburg	2(1)	1	
●149	" " "	73-7	Phippsburg	1	1	
●150	Rogue	73-7	Phippsburg	1	1	
Map 10H						
●163		73-6	West Bath	1	2A	freshwater marsh
●164		73-6	West Bath	1	2A	freshwater marsh

COASTAL ISLAND REGISTRY ISLAND NUMBER AND MAP NUMBER		PLAN MAP #	MUNICIPALITY	ACREAGE	RESOURCE CATEGORY	SIGNIFICANT FEATURES
SAGADAHOC COUNTY (73) - Continued						
Map 10H						
●165		73-6	West Bath	1	2A	freshwater marsh
N 167	Ram	73-4	Phippsburg	1	2B	beach, navigational aid
●172		55-2	West Bath	1	1	
●175	Pettis Rk.	73-8	Arrowsic	1	2A	salt marsh
B 179	Goat	73-8	Phippsburg	2(2)	4	picnic site
●180	Seal	73-8	Arrowsic	1	2A	salt marsh
●183	Crow	73-8	Arrowsic	1	1	
●185		73-8	Phippsburg	1	2A	salt marsh
AF 1 R ▲187		73-7	Phippsburg	2(2)	4	aquaculture site
B 188	Lamb	73-8	Georgetown	2(2)	4	shell midden, osprey nst., duck b.
●189	Lamb Ld.	73-8	Georgetown	1	2B	
●195	Malaga Is. Ld.	73-7	Phippsburg	1	1	
●196	" " "	73-7	Phippsburg	1	1	
●197	" " "	73-7	Phippsburg	1	1	
●199		73-7	Phippsburg	1	1	
●200		73-7	Phippsburg	1	1	
●203	Dry Lds.	73-7	Phippsburg	1	1	
●204	" "	73-7	Phippsburg	1	1	
●205	" "	73-7	Phippsburg	1	1	
●208		73-7	Phippsburg	1	1	
●209		73-7	Phippsburg	1	1	
●210		73-7	Phippsburg	1	1	
●216		73-7	Phippsburg	1	1	
F ▲219		73-8	Phippsburg	1	1	aquaculture site
●224		73-8	Georgetown	1	1	
●225	Thatch	73-8	Georgetown	1	1	

COASTAL ISLAND REGISTRY ISLAND NUMBER AND MAP NUMBER		PLAN MAP #	MUNICIPALITY	ACREAGE	RESOURCE CATEGORY	SIGNIFICANT FEATURES
SAGADAHOC COUNTY (73) - Continued						
Map 10J						
○233	Mark Ld.	73-12	Georgetown	1	1	waterfowl nesting
○234	Middle Mark	73-12	Georgetown	1	3	waterfowl nesting
○235	" "	73-12	Georgetown	1	3	waterfowl nesting
●238		73-9	Georgetown	1	1	
■241	Crow Island Ld.	73-9	Georgetown	1	4	waterfowl nesting, osprey nest
●242	" " "	73-9	Georgetown	1	1	
●243	" " "	73-9	Georgetown	1	1	
F▲245		73-9	Georgetown	1	1	aquaculture site
●246		73-9	Georgetown	1	2A	
●247		73-9	Georgetown	1	2A	
●251		73-9	Georgetown	1	2A	aquaculture site
●252		73-9	Georgetown	1	1	
F▲257		73-9	Georgetown	1	1	aquaculture site
□261		73-9	Georgetown	1	1	
□262	Outer Head	73-9	Georgetown	2(2)	3	
□263		73-9	Georgetown	1	1	
□264	Todd's Point	73-9	Georgetown	1	1	
●265	Black Rk.	73-9	Georgetown	1	1	
●266	" "	73-9	Georgetown	1	1	
●267	" "	73-9	Georgetown	1	1	
●268	" "	73-9	Georgetown	1	1	
Map 6B						
●297	Wood Is. Ld.	73-10	Phippsburg	1	1	
●300	Hermit Is. Ld.	73-10	Phippsburg	2(1.5)	1	
FR▲302	The Branch	73-10	Phippsburg	2(1)	3	aquaculture site
R▲303		73-10	Phippsburg	2(1)	3	

COASTAL ISLAND REGISTRY ISLAND NUMBER AND MAP NUMBER		PLAN MAP #	MUNICIPALITY	ACREAGE	RESOURCE CATEGORY	SIGNIFICANT FEATURES
SAGADAHOC COUNTY (73) - Continued						
Map 6B						
●304		73-10	Phippsburg	1	1	
●305		73-10	Phippsburg	1	1	
●306		73-10	Phippsburg	1	1	
●307		73-10	Phippsburg	1	1	
●310		73-10	Phippsburg	1	1	
■312	Heron Is. Ld.	73-11	Phippsburg	1	1	
■314	" " "	73-11	Phippsburg	1	1	
Ⓢ317	Sequin Ld.	73-11	Georgetown	1	1	seal whelping
Ⓢ318	" "	73-11	Georgetown	1	1	seal whelping
Ⓔ319	Ellingwood	73-11	Georgetown	1	1	waterfowl nesting
●322		73-10	Phippsburg	1	1	
●326		73-11	Phippsburg	1	1	
●327		73-10	Phippsburg	1	1	
●329		73-11	Phippsburg	1	1	
●331	Stage Is. Ld.	73-11	Georgetown	1	1	
●332		73-10	Phippsburg	1	1	
●333		73-10	Phippsburg	1	1	
●334		73-10	Phippsburg	1	1	
●335		73-10	Phippsburg	1	1	

SAGADAHOC CO.

MAP INDEX

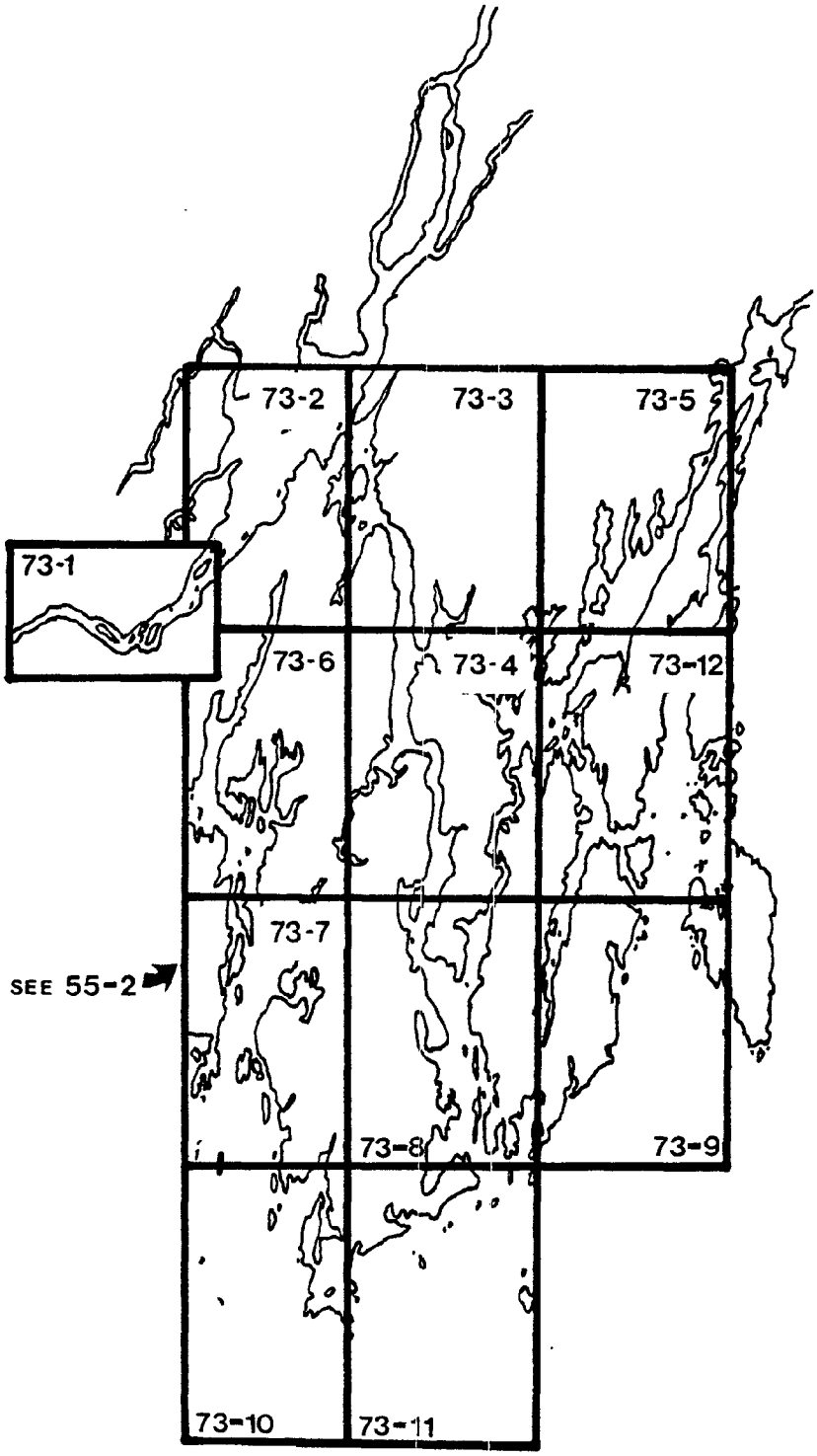

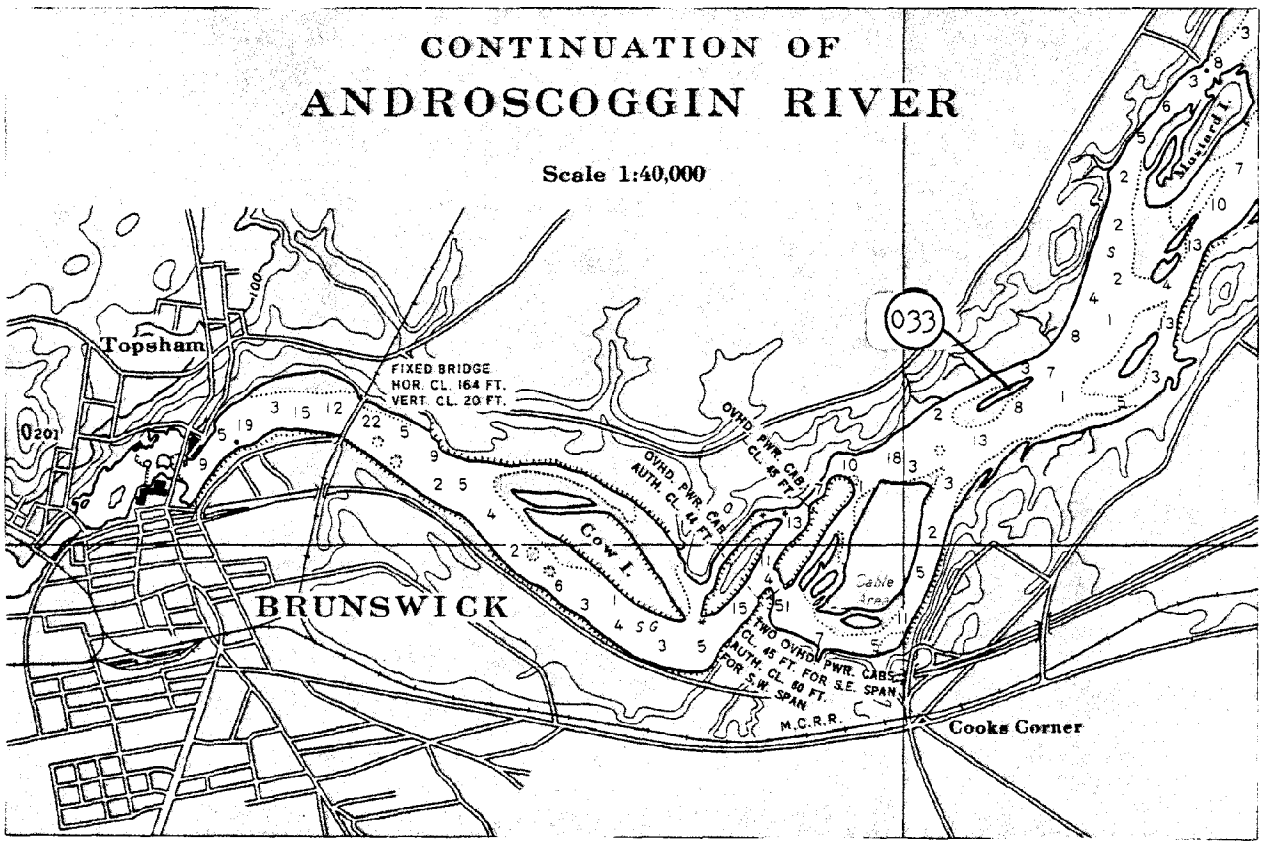
CONTINUATION OF
ANDROSCOGGIN RIVER
Scale 1:40,000
Topsham
FIXED BRIDGE
HOR. CL. 164 FT.
VERT. CL. 20 FT.
OVHD. PWR. CABS.
AUTH. CL. 44 FT.
OVHD. PWR. CABS.
CL. 45 FT.
Cow I.
BRUNSWICK
Cable Area
TWO OVHD. PWR. CABS.
CL. 45 FT. FOR S.E. SPAN
AUTH. CL. 60 FT.
FOR S.W. SPAN
M.C.R.R.
Cooks Corner
Mustard I.
033
0201

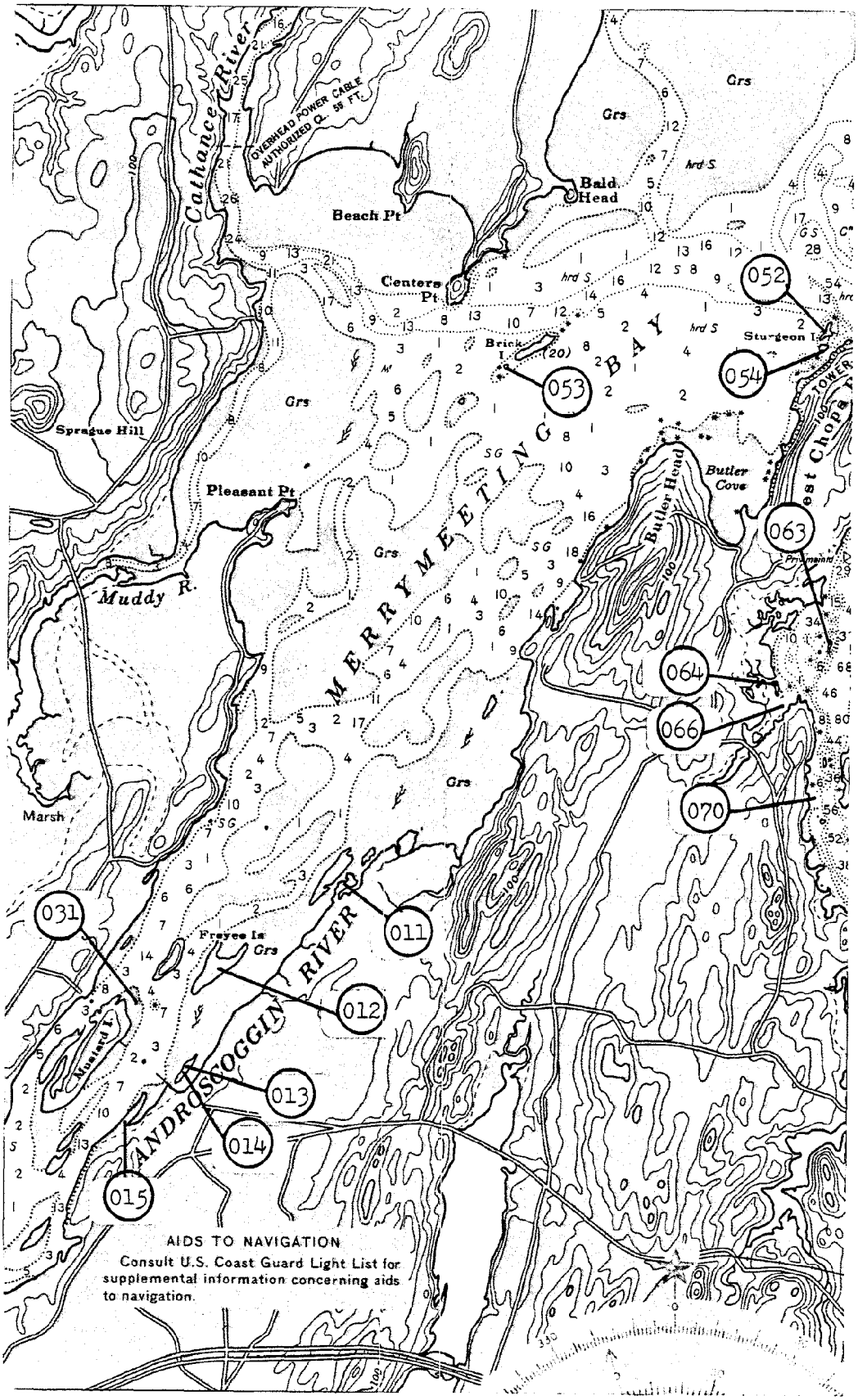
Cathance River
OVERHEAD POWER CABLE AUTHORIZED @ 59 FT.
Beach Pt
Bald Head
Centers Pt
Brick I.
Sturgeon I.
Sprague Hill
Pleasant Pt
Muddy R.
Marsh
MERRYMEETING BAY
Butler Head
Butler Cove
Freyes Is
Meated I.
ANDROSCOGGIN RIVER
Grs
052
053
054
063
064
066
070
011
012
013
014
015
031
AIDS TO NAVIGATION
Consult U.S. Coast Guard Light List for supplemental information concerning aids to navigation.

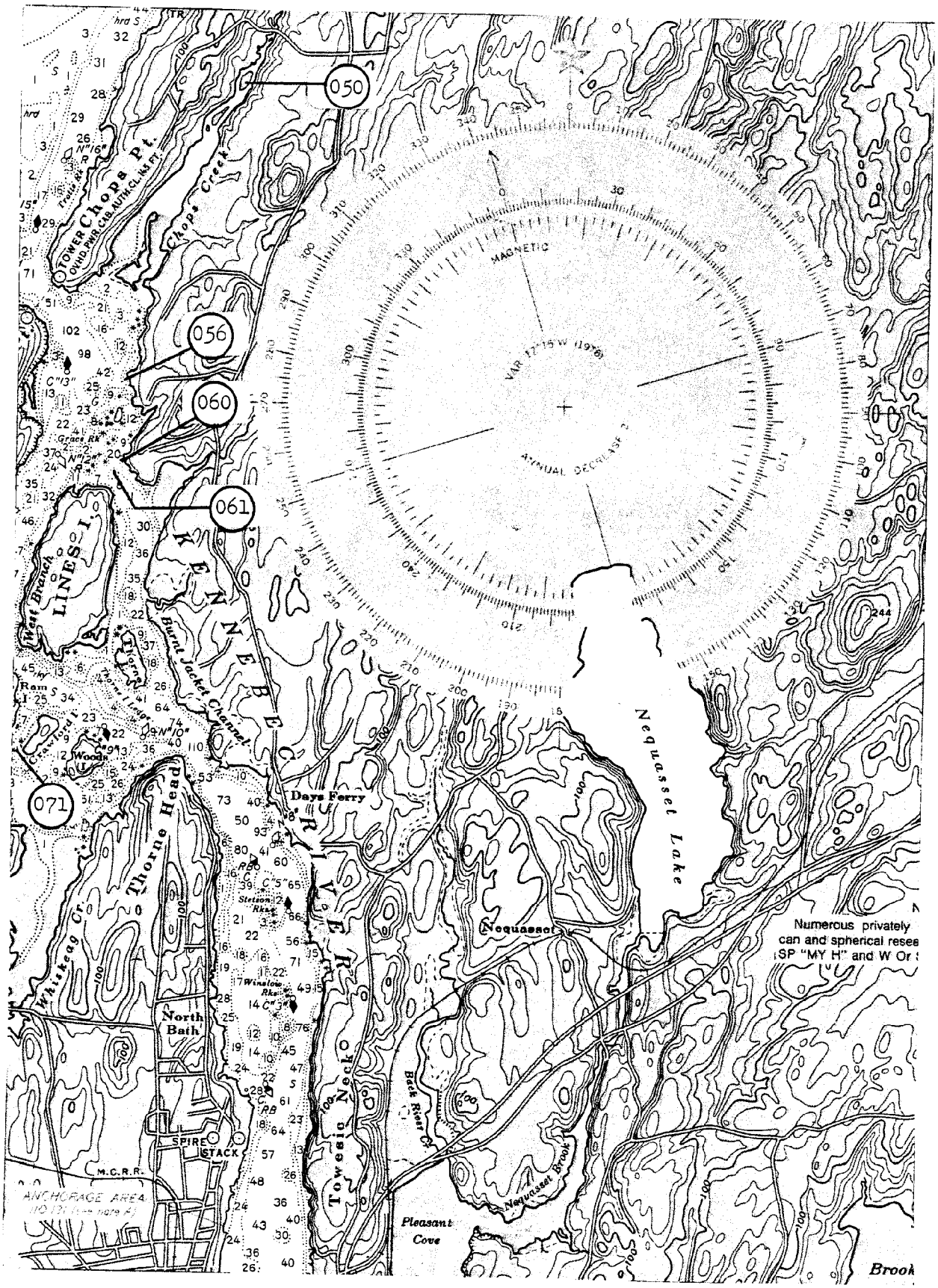
050
056
060
061
071
Chops Pt.
Chops Creek
TOWER
LINES I.
West Branch
KENNEBEC RIVER
Burnt Jacket Channel
Thorne Head
Whiskeag Cr.
Days Ferry
North Bath
SPIRE
STACK
M.C.R.R.
ANCHORAGE AREA
Towesin Neck
Back River Cr.
Nequasset Brook
Pleasant Cove
Nequasset
Nequasset Lake
MAGNETIC
VAR 12°15'W (1976)
ANNUAL DECREASE 2'
Numerous privately
can and spherical resee
SP "MY H" and W Or
Brook

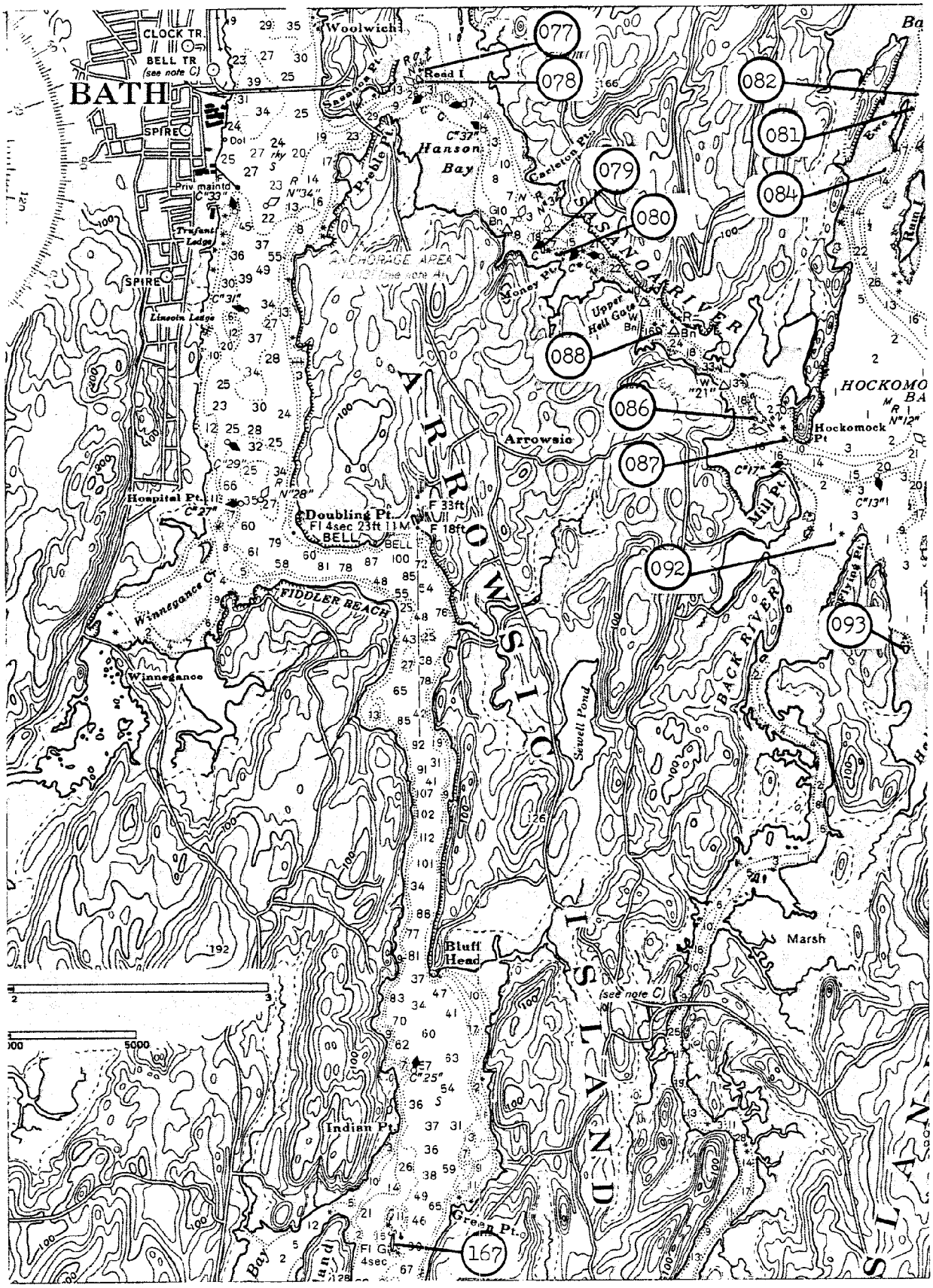

077
078
079
080
081
082
084
086
087
088
092
093
167
BATH
CLOCK TR.
BELL TR
(see note C)
SPIRE
Woolwich
Read I
Hanson Bay
Carleton Pt.
Preble Pt.
Sasanoa Pt.
Trufant Ledge
Lincoln Ledge
ANCHORAGE AREA
Money Pt.
Upper Hell Gate
SASANOA RIVER
HOCKOMO
Hockomock Pt
Arrowsic
Mill Pt.
Hospital Pt.
Doubling Pt.
Fl 4sec 23ft 11M
BELL
F 33ft
F 18ft
FIDDLER REACH
Winnegance Cr.
Winnegance
ARROWSIC ISLAND
BACK RIVER
Sewell Pond
Flying Pt.
Bluff Head
Marsh
(see note C)
Indian Pt.
Green Pt.
Fl G 4sec
5000

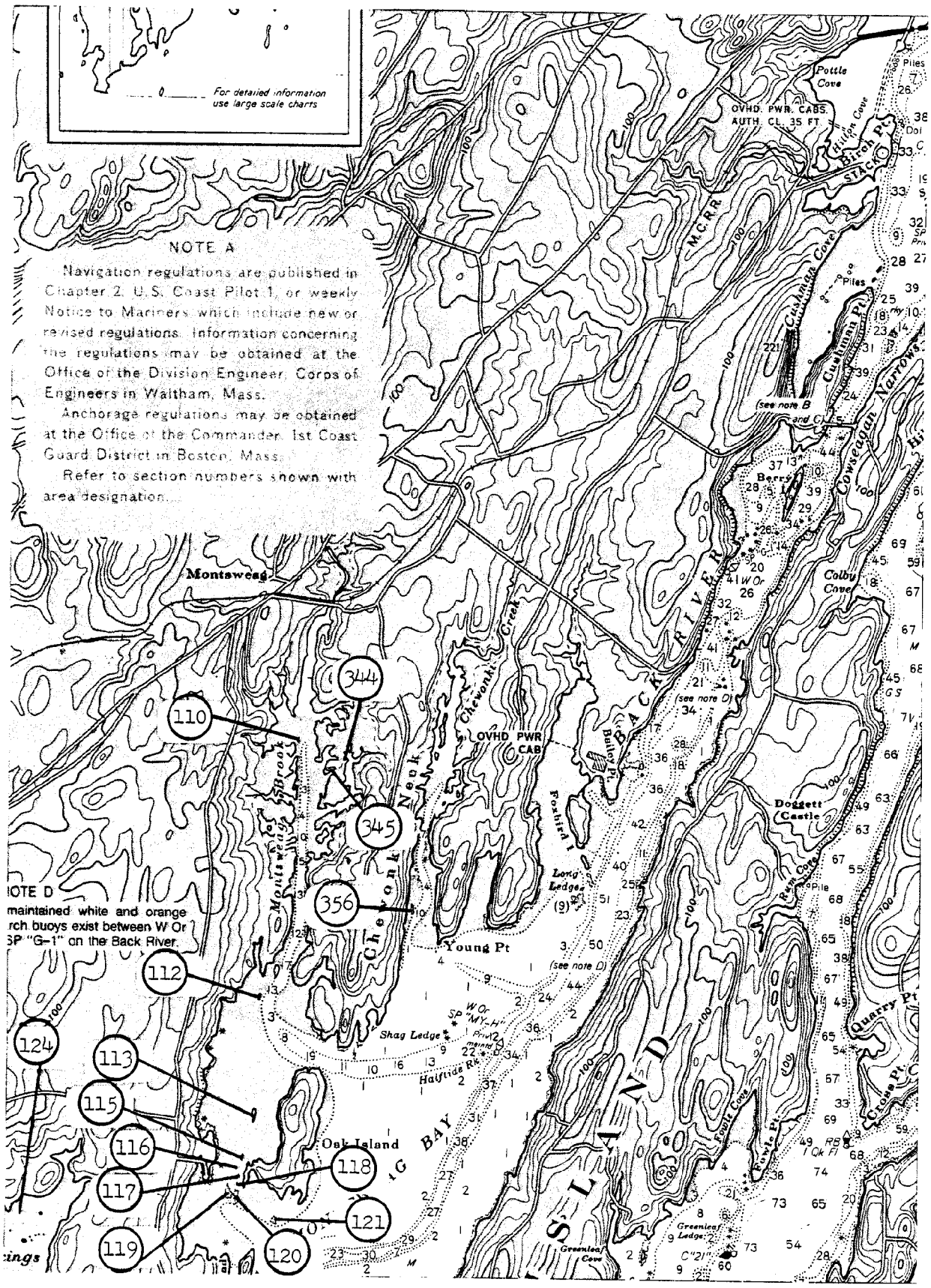
For detailed information use large scale charts
NOTE A
Navigation regulations are published in Chapter 2, U.S. Coast Pilot 1, or weekly Notice to Mariners which include new or revised regulations. Information concerning the regulations may be obtained at the Office of the Division Engineer, Corps of Engineers in Waltham, Mass.
Anchorage regulations may be obtained at the Office of the Commander, 1st Coast Guard District in Boston, Mass.
Refer to section numbers shown with area designation.
NOTE D
maintained white and orange
rch buoys exist between W Or
SP "G-1" on the Back River.
Montsweag
Pottle Cove
OVHD. PWR. CABS. AUTH. CL. 35 FT.
Birch Pt.
STACK
M.C.R.R.
Cushman Cove
Cushman Pt.
Cowseagan Narrows
Berry I.
Colby Cove
BACK RIVER
Chewonki Creek
OVHD PWR CAB
Bailey Pt.
Foxbird I.
Doggett Castle
Long Ledge
Young Pt
Chewonk Neck
Montsweag Brook
Shag Ledge
Halftide Rk.
Oak Island
BAY
ISLAND
Quarry Pt.
Cross Pt.
Fowle Cove
Fowle Pt.
Greenleaf Ledge
Greenleaf Cove
344
345
356
110
112
113
115
116
117
118
119
120
121
124

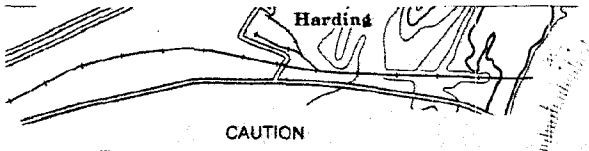

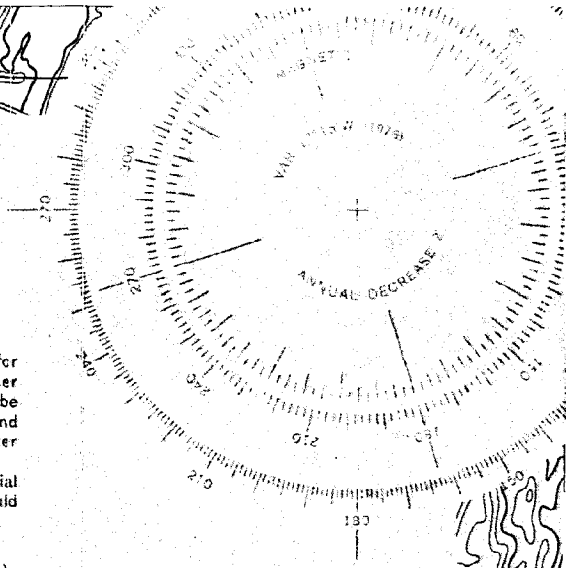

CAUTION

Temporary changes or defects in aids to navigation are not indicated on this chart. See Notice to Mariners.

During some winter months or when endangered by ice, certain aids to navigation are replaced by other types or removed. For details see U.S. Coast Guard Light List.

CAUTION

Only marine radiobeacons have been calibrated for surface use. Limitations on the use of certain other radio signals as aids to marine navigation can be found in the U.S. Coast Guard Light Lists and Defense Mapping Agency Hydrographic Center Publication 117 (A&B).

Radio direction-finder bearings to commercial broadcasting stations are subject to error and should be used with caution.

Station positions are shown thus:

⊙(Accurate location) o(Approximate location)

LOCAL MAGNETIC DISTURBANCE

Differences of as much as 8° from the normal variation have been observed in an area around Ethingwood Rock for approximately 1 nautical mile in all directions.

WARNING

The prudent mariner will not rely solely on any single aid to navigation, particularly on floating aids. See U.S. Coast Guard Light List and U.S. Coast Pilot for details.

⊙ R TR (WJTO) 730 kHz

HEIGHTS

Heights in feet above Mean High Water.

AUTHORITIES

Hydrography and topography by the National Ocean Survey (formerly the Coast and Geodetic Survey) with additional data from the Corps of Engineers, Geological Survey and U.S. Coast Guard.

STORM WARNINGS

The National Weather Service displays storm warnings at the following approximate location:
Boothbay Harbor (43°51.3'N-69°37.7'N)

SUPPLEMENTAL INFORMATION

Consult U.S. Coast Pilot 1 for important supplemental information.

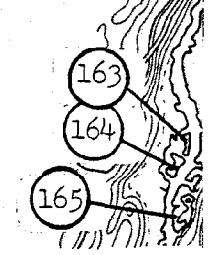



NOTE C

BRIDGE AND OVERHEAD POWER CABLE CLEARANCES

THE GUT DAMARISCOTTA R. TO JOHNS R.
SWING BRIDGE
HOR. CL. 26 FT
VERT. CL. 3 FT.
OVHD. PWR. & T. CABS.
CL. 55 FT.

DAMARISCOTTA R. AT DAMARISCOTTA
FIXED BRIDGE
HOR. CL. 66 FT.
VERT. CL. 5 FT.

TOWNSEND GUT, SOUTHPORT I.

SHEEPSCOT R., M.C.R.R. AT CLARK PT. ABOVE WISCASSET.
BASCULE BRIDGE
HOR. CL. 40 FT.
VERT. CL. 8 FT.

MARSH R. M.C. R.R. BRIDGE
FIXED BRIDGE
HOR. CL. 33 FT.
VERT. CL. 22 FT.

BACK R., ARROWSIC I. TO GEORGETOWN I.
FIXED BRIDGE
HOR. CL. 145 FT.
VERT. CL. 9 FT.

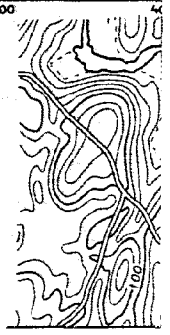

SWING BRIDGE
HOR. CL. 52 FT.
VERT. CL. 10 FT.

BACK R., BARTER I. TO HODGDON I.
SWING BRIDGE
HOR. CL. 40 FT.
VERT. CL. 6 FT.
OVHD. PWR. CAB.
AUTH. CL. 50 FT.

COWSEAGAN NARROWS
FIXED BRIDGE
HOR. CL. 100 FT.
VERT. CL. 48 FT.

SHEEPSCOT R., WISCASSET TO DAVIS I.
SWING BRIDGE
HOR. CL. 40 FT.
VERT. CL. 10 FT.

KENNEBEC R., BATH TO TOWESIC NECK
LIFT BRIDGE
HOR. CL. 200 FT.
VERT. CL. 10 FT. CLOSED
VERT. CL. 135 FT. OPEN

SASANOA R., SASANOA PT. TO PREBLE PT.
FIXED BRIDGE
HOR. CL. 200 FT. } AUTH.
VERT. CL. 51 FT. }
OVHD. POWER CABLE
AUTH. CL. 75 FT.

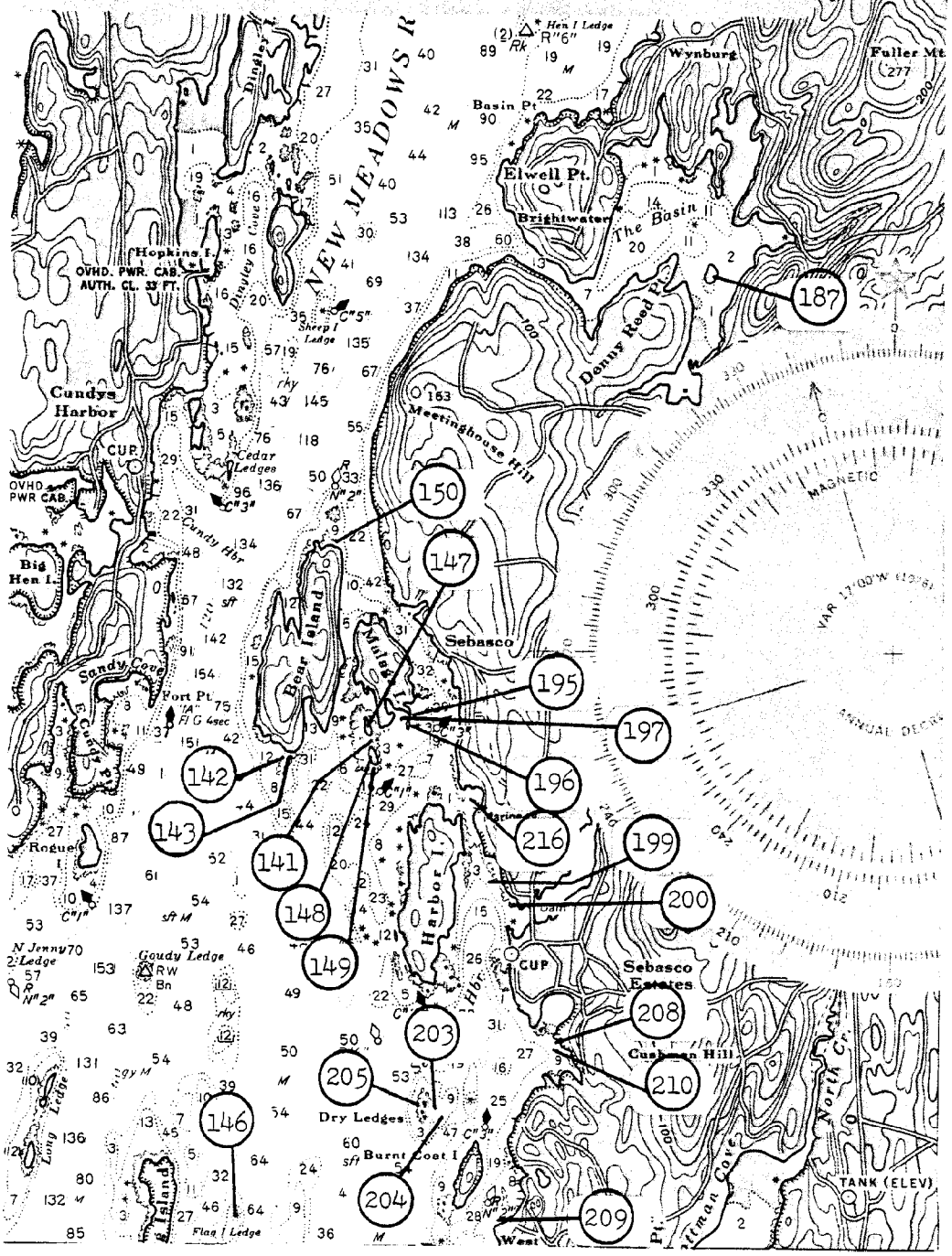

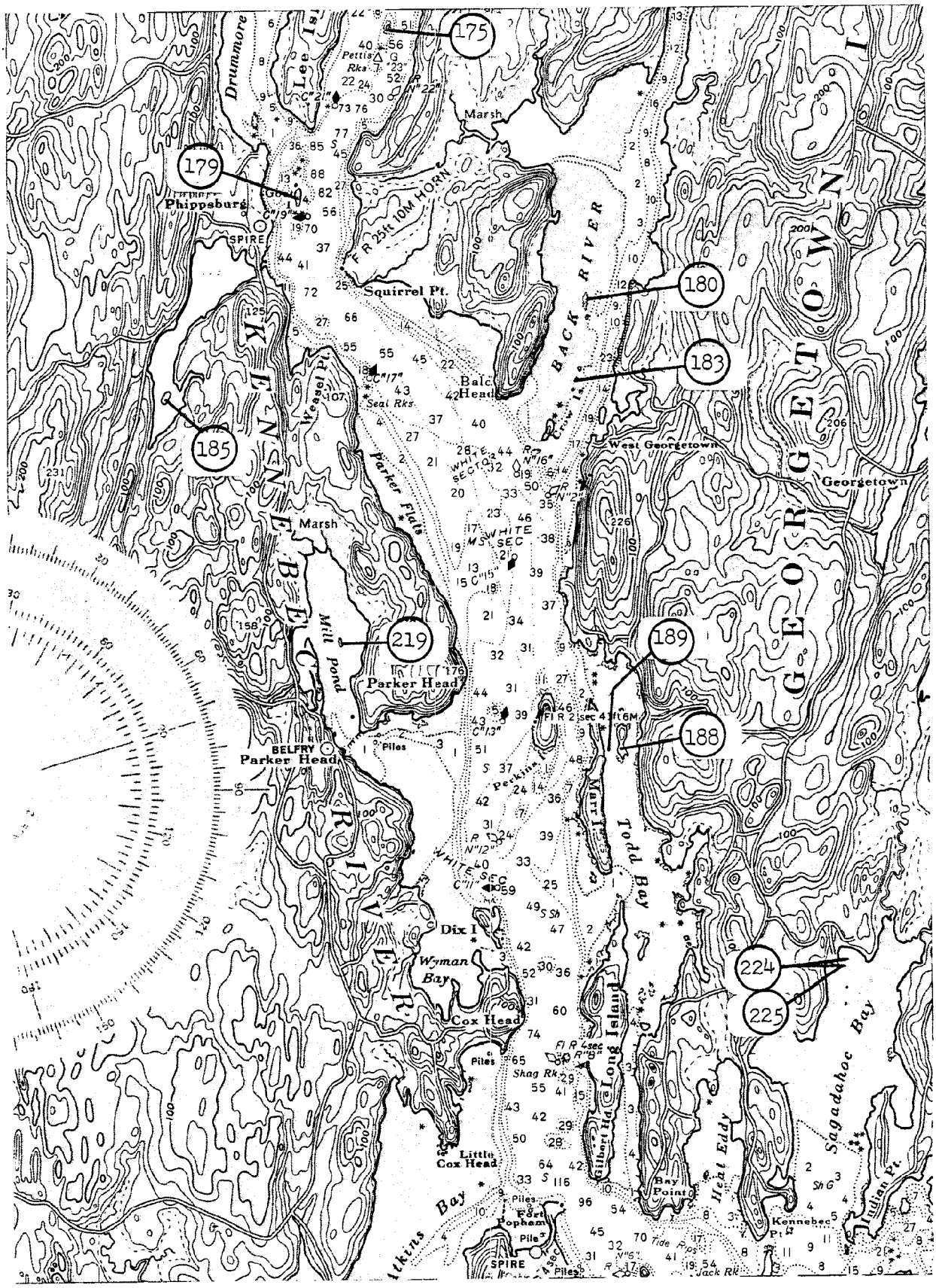
175
179
180
183
185
219
189
188
224
225
Drummore
Lee Is
Pettis Rks
Marsh
Phippsburg
SPIRE
F R 25ft 10M HORN
Squirrel Pt.
BACK RIVER
Balc Head
Seal Rks
Weasel Pt.
KENNEBEC RIVER
Parker Flats
WHITE SEC
West Georgetown
Georgetown
GEORGETOWN I
Marsh
Mill Pond
Parker Head
BELFRY
Parker Head
Piles
Perkins I
Marr I
Todd Bay
Dix I
Wyman Bay
Cox Head
Piles
Shag Rk
Long Island
Gilbert Hd
Little Cox Head
Bay Point
Heat Eddy
Sagadahoc Bay
Indian Pt.
Kennebec Pt
Atkins Bay
Fort Popham
Pile
SPIRE
Tide Rips
Jack Rk

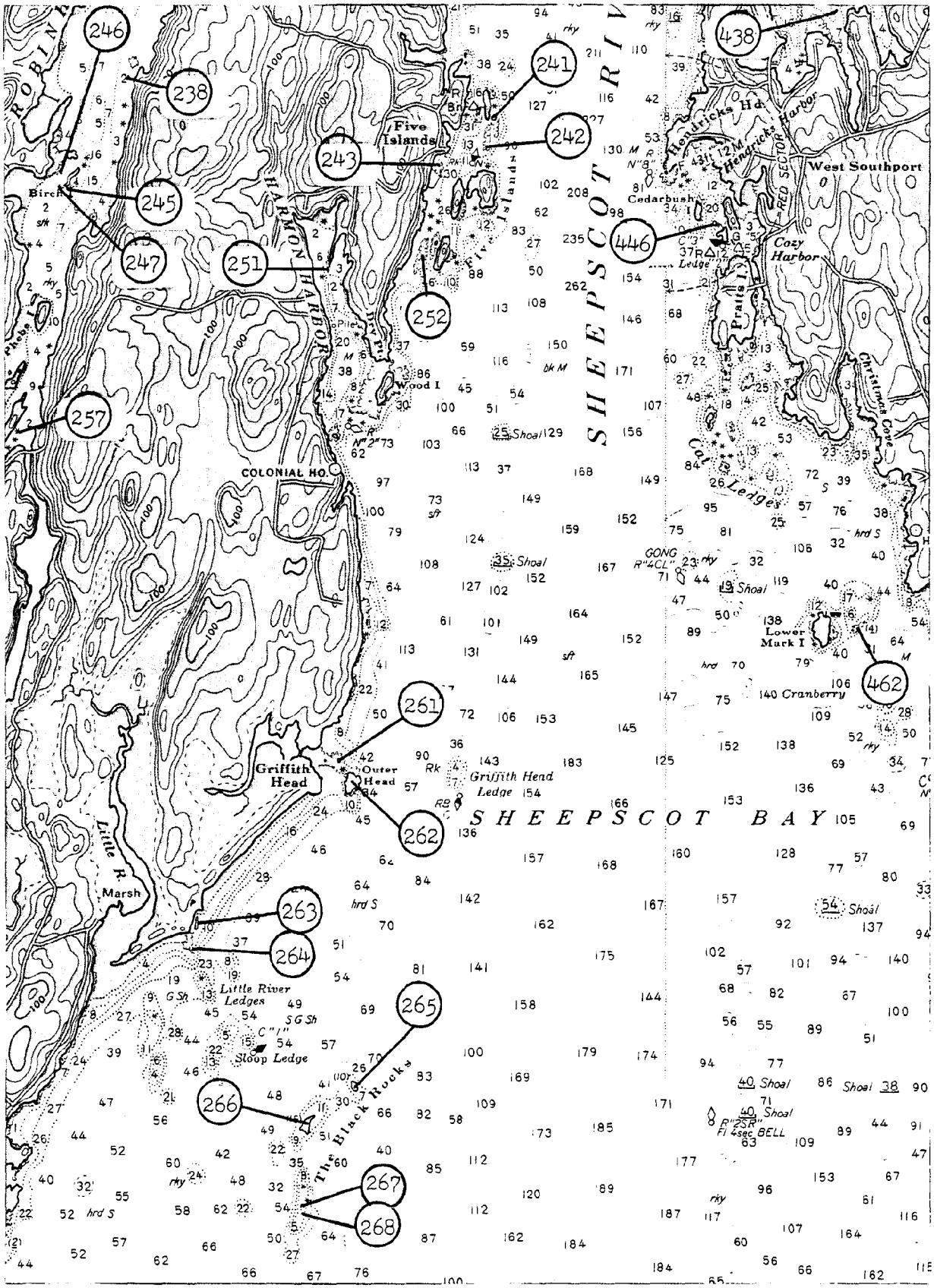

246
238
241
242
243
245
247
251
252
257
261
262
263
264
265
266
267
268
438
446
462
Five Islands
Hendricks Hd.
Hendricks Harbor
West Southport
Cedarbush
Cozy Harbor
Pratts I.
Christmas Cove
Cat Ledges
Lower Mark I
Cranberry
Wood I
COLONIAL HO.
HARMON HARBOR
SHEEPSCOT RIV
SHEEPSCOT BAY
Griffith Head
Outer Head
Griffith Head Ledge
Little R.
Marsh
Little River Ledges
Sloop Ledge
The Black Rocks
Birch

73-10

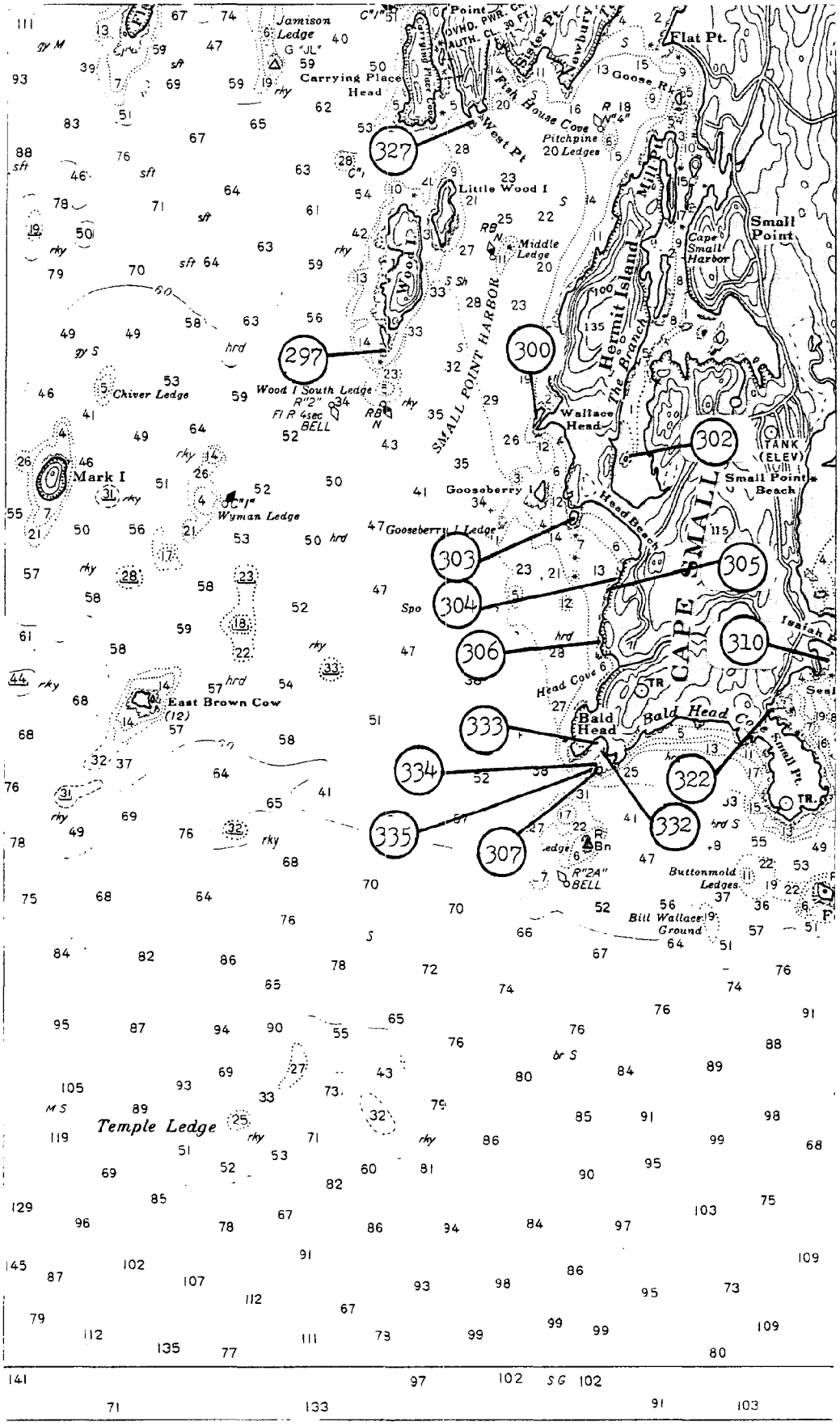

Jamison Ledge
Carrying Place Head
Flat Pt.
Goose Rk
Fish House Cove
Pitchpine Ledges
West Pt
Little Wood I
Middle Ledge
Small Point
Cape Small Harbor
Hermit Island
The Branch
Mill Pt
SMALL POINT HARBOR
Wood I South Ledge
Chiver Ledge
Wallace Head
TANK (ELEV)
Small Point Beach
Mark I
Wyman Ledge
Gooseberry I
Gooseberry I Ledge
Head Beach
CAPE SMALL
Head Cove
Bald Head
Bald Head Cove
Small Pt.
East Brown Cow
Buttonmold Ledges
Bill Wallace Ground
Temple Ledge
327
297
300
302
303
304
305
306
310
333
334
335
307
322
332

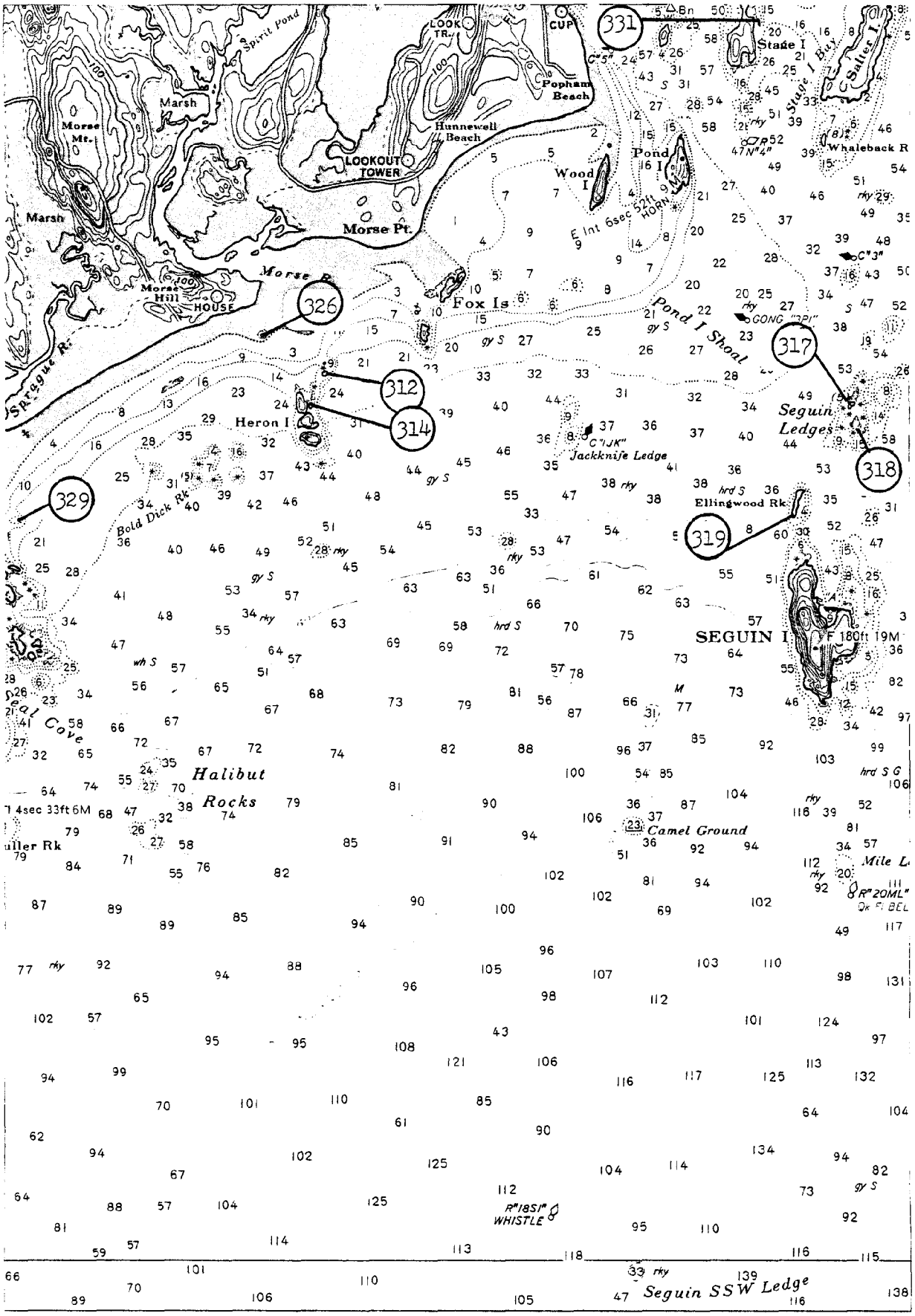

Spirit Pond
LOOK TR.
CUP
331
Stage I
Stage I Bay
Salter I.
Popham Beach
Marsh
Morse Mt.
Hunnewell Beach
LOOKOUT TOWER
Pond I
Wood I
Whaleback R
Marsh
Morse Pt.
E Int 6sec 52ft 9M HORN
Morse R.
Morse Hill
HOUSE
326
Fox Is
Pond I Shoal
317
Sprague R.
312
314
Heron I
Seguin Ledges
Jackknife Ledge
318
329
Bold Dick Rk
Ellingwood Rk
319
SEGUIN I
F 180ft 19M
Seal Cove
Halibut Rocks
Camel Ground
Mile L
R"20ML"
R"18SI" WHISTLE
Seguin SSW Ledge

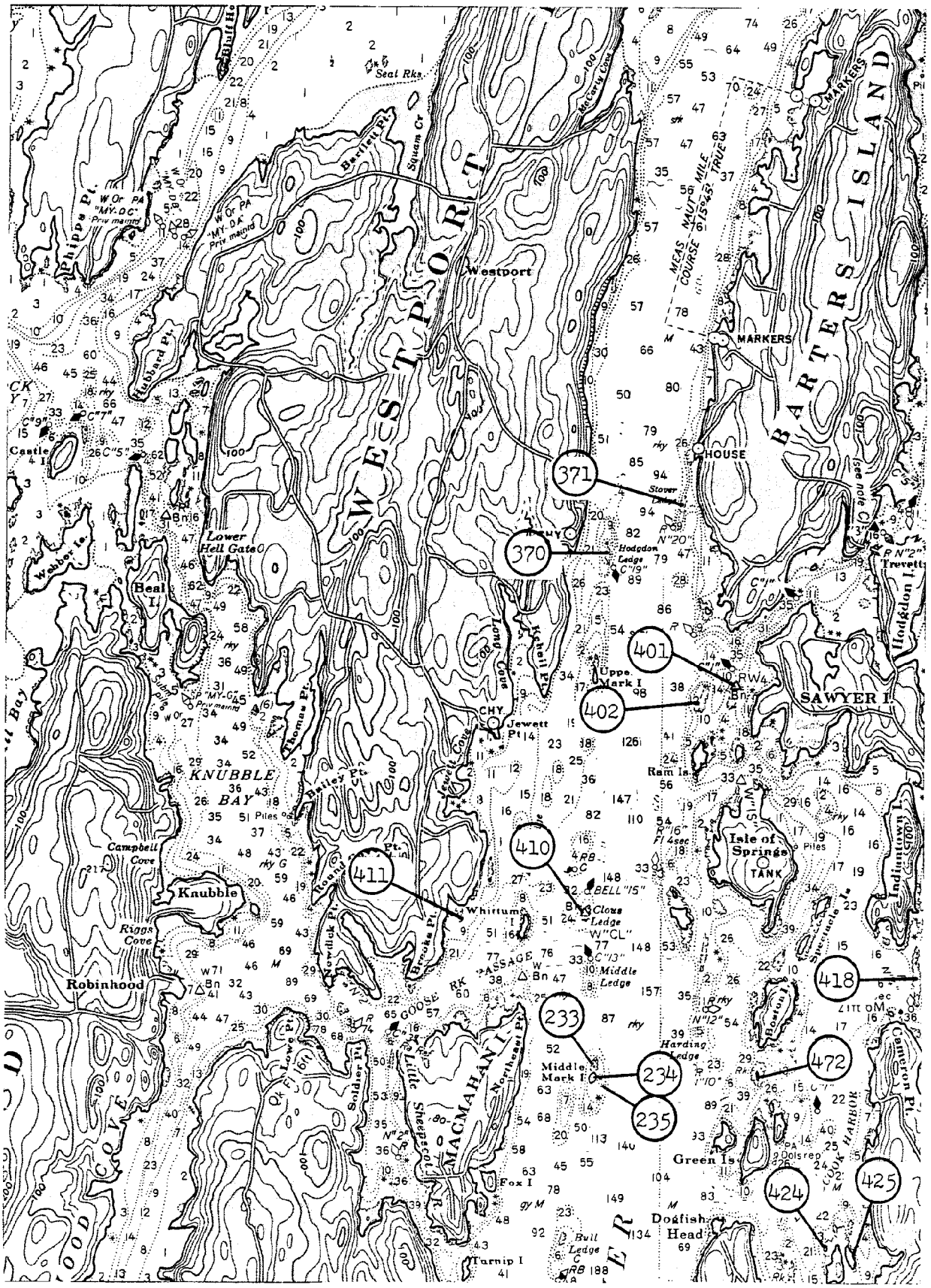
WESTPORT
Westport
BARTERS ISLAND
MARKERS
HOUSE
371
370
401
402
410
411
418
233
234
235
472
424
425
Lower Hell Gate
Beal I.
KNUBBLE BAY
Knubble
Robinhood
Campbell Cove
Riggs Cove
Jewett Pt
Whittum I
Middle Ledge
Middle Mark I
Harding Ledge
Green Is
Dogfish Head
Fox I
Turnip I
Isle of Springs
TANK
SAWYER I.
Hodgdon I.
Trevett
Ram Is
Upper Mark I
Hodgdon Ledge
Stover Ledge
Clous Ledge
Little Sheepscot R.
MACMAHAN I.
Northeast Pt.
Soldier Pt.
Lowe Pt.
Round Pt.
Newdick Pt.
Brooks Pt.
Bailey Pt.
Thomas Pt.
Long Cove
Jewett Cove
Keheil Pt.
Hubbard Pt.
Phipps Pt.
Bartlett Pt.
Squam Cr
McCarty Cove
Seal Rks
Castle I.
Webber Is.
Bluff Hd
Cameron Pt.
Indiantown I.
Boston I.
Spectacle Is.
COOK HARBOR
GOOSE RK PASSAGE
MEAS NAUT MILE
COURSE 15°45' TRUE

COASTAL ISLAND REGISTRY ISLAND NUMBER AND MAP NUMBER	PLAN MAP #	MUNICIPALITY	ACREAGE	RESOURCE CATEGORY	SIGNIFICANT FEATURES
KENNEBEC COUNTY (61)					
Map 17E					
●005	61-2	Farmingdale	2(2)	2A	inactive bar
B 006	61-2	Farmingdale	3(5)	4	
B 007	61-2	Farmingdale	3(3)	4	
B 008	61-2	Farmingdale	3(3)	4	
Map 17H					
●003 Kennebec River	61-1	Gardiner	1	2A	inactive bar

KENNEBEC CO.

MAP INDEX

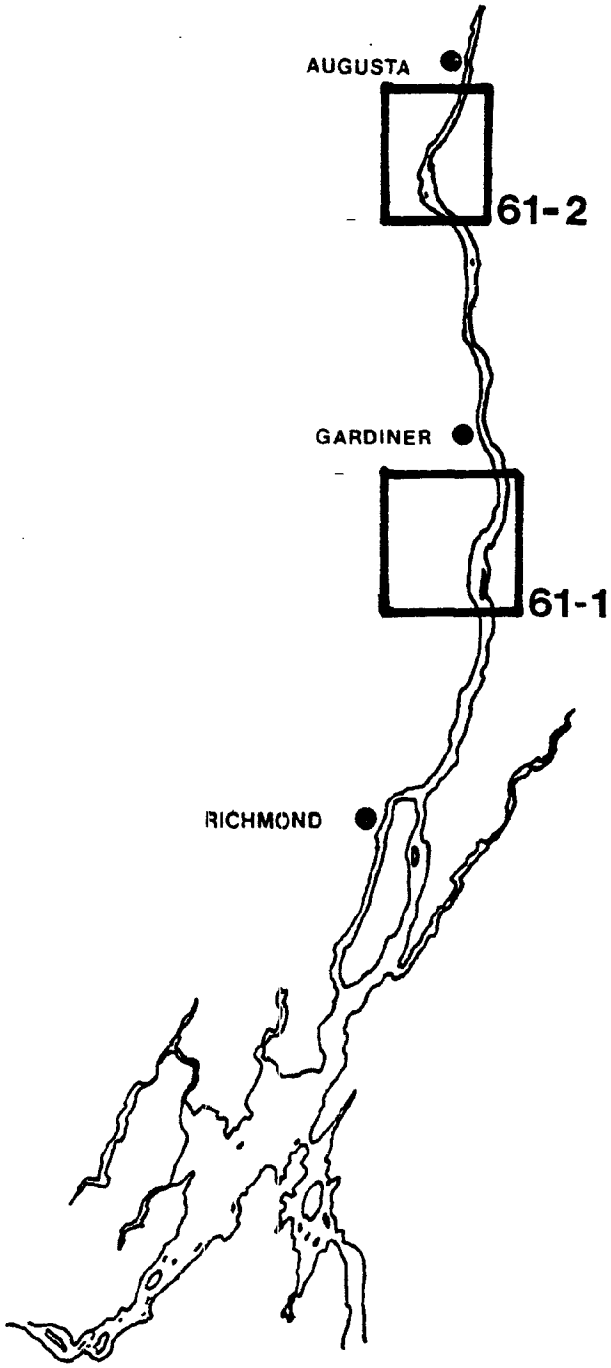

by ice, certain aids to navigation are replaced by other types or removed. For details see Coast Guard Light List.

SUPPLEMENTAL INFORMATION

Consult U.S. Coast Pilot 1 for important supplemental information.

VHF WEATHER BROADCASTS FOR MARINERS

FM Station with frequency of 162.55 megahertz and range approximately 40 miles, is in continuous operation 24 hours daily broadcasting weather warnings, forecasts and reports from the NATIONAL WEATHER SERVICE Office as follows:

KDO-95 Portland, Me.

CAUTION

Only marine radiobeacons have been calibrated for surface use. Limitations on the use of certain other radio signals as aids to marine navigation can be found in the U.S. Coast Guard Light Lists and Defense Mapping Agency Hydrographic Center Publication H.O. 117 (A&B).

Radio direction-finder bearings to commercial broadcasting stations are subject to error and should be used with caution.

Station positions are shown thus:

⊙(Accurate location) ⊙(Approximate location)

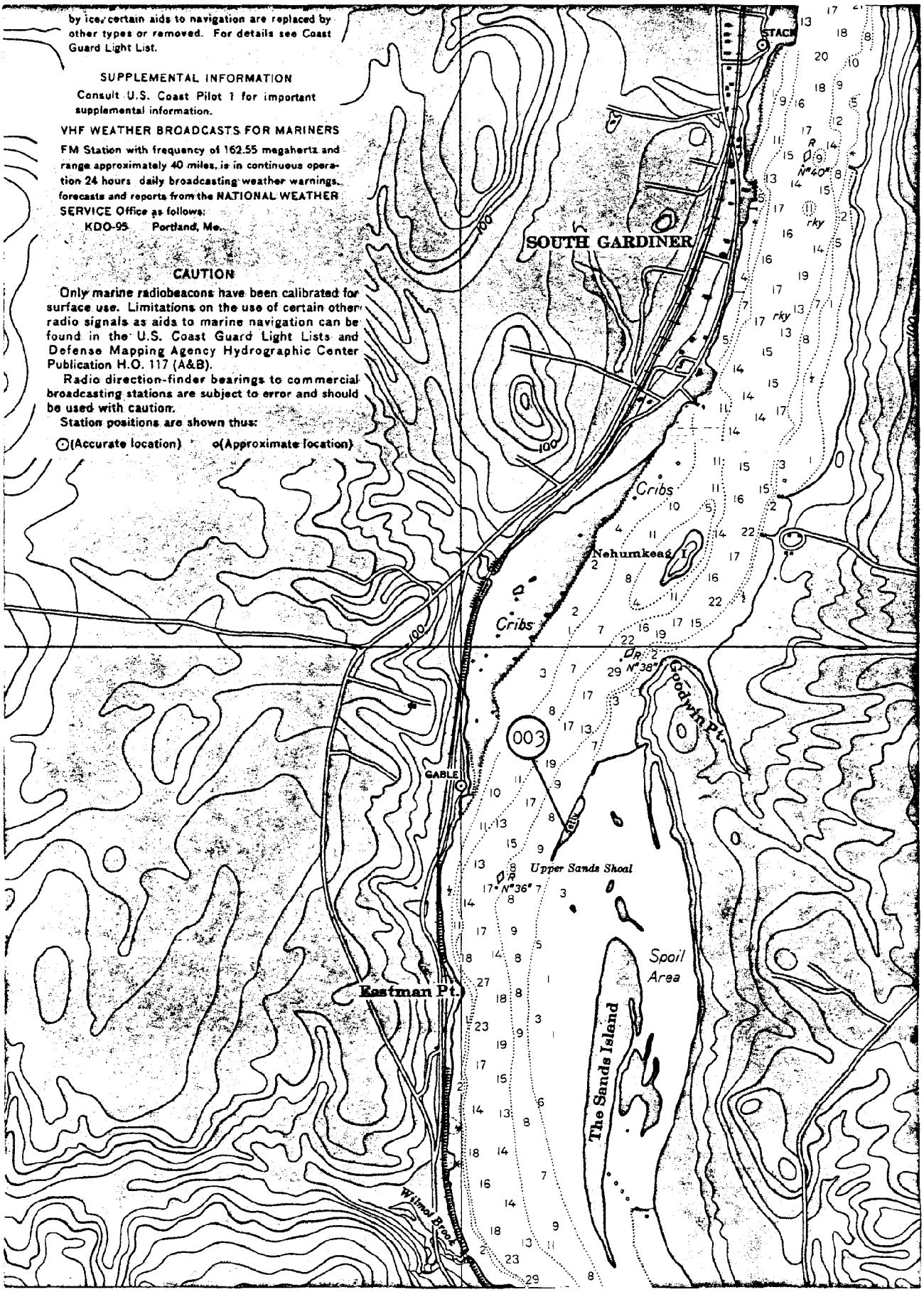

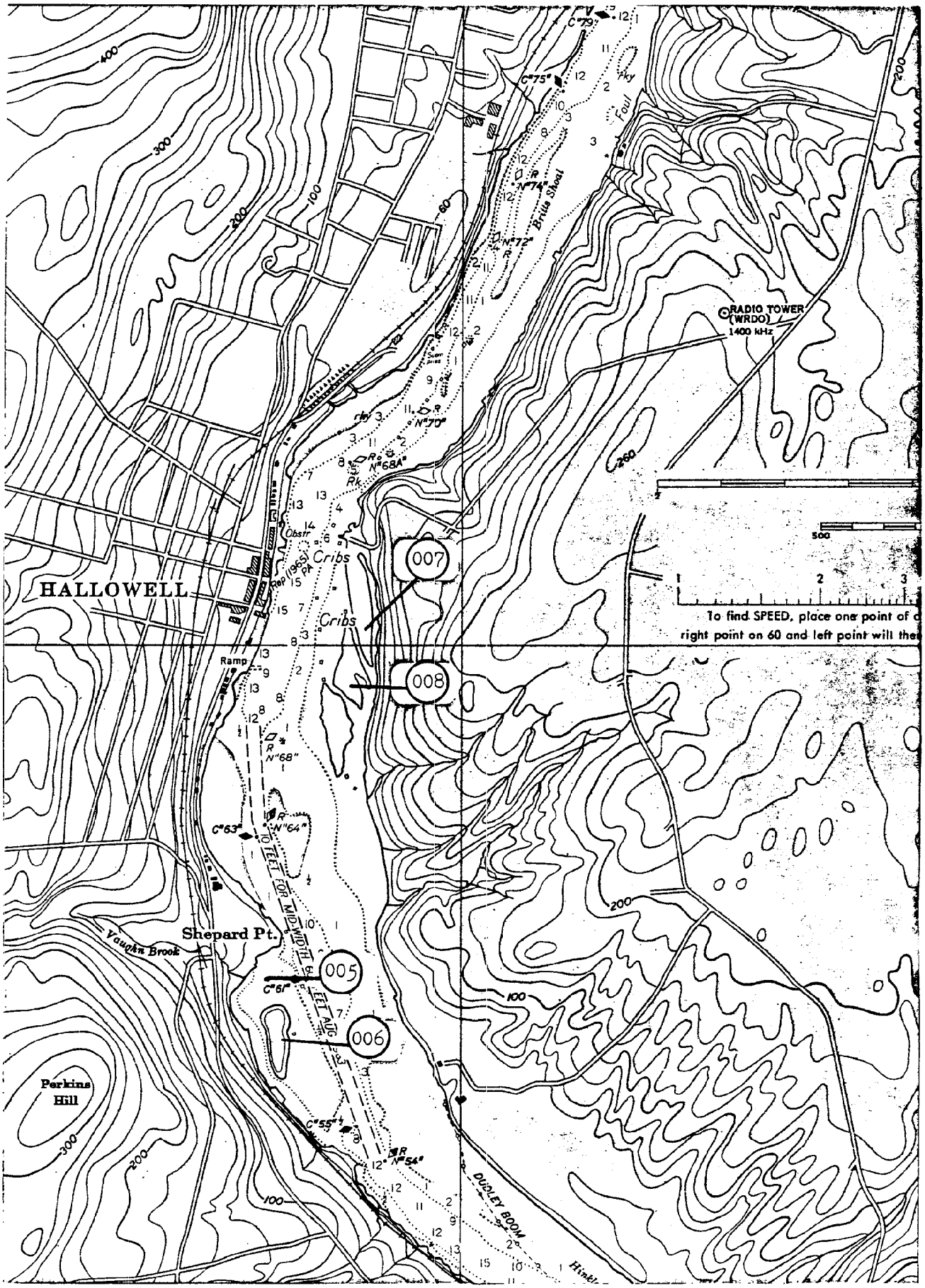
HALLOWELL
Shepard Pt.
Vaughn Brook
Perkins Hill
Ramp
Cribs
Cribs
Obstr
Rep (1965) PA
Rk
Brills Shoal
Foul
RADIO TOWER (WRDO) 1400 kHz
007
008
005
006
10 FEET FOR MID-WIDTH 60 FEET AUG
DUDLEY BOOM
To find SPEED, place one point of
right point on 60 and left point will the
500
1
2
3
400
300
200
100
60
260

COASTAL ISLAND REGISTRY ISLAND NUMBER AND MAP NUMBER		PLAN MAP #	MUNICIPALITY	ACREAGE	RESOURCE CATEGORY	SIGNIFICANT FEATURES
LINCOLN COUNTY (65)						
Map 9A						
●010		65-1	Alna	1	2A	inactive bar
R▲011		65-1	Alna	1	3	
AF▲012		65-3	Newcastle	1	4	acquaculture site, osprey nest
R▲020		65-3	Damariscotta	1	4	
●022		65-3	Damariscotta	1	2A	salt marsh
●023		65-3	Damariscotta	1	2A	salt marsh
Map 9B						
●036	Hardy	65-2	Waldoboro	3(4)	3	
Map 9C						
●050		65-2	Waldoboro	1	2A	
R▲059	Havener Ld.	65-2	Waldoboro	2(2)	4	
●060	" "	65-2	Waldoboro	1	1	
●061	Locust Is. Ld.	65-2	Waldoboro	1	1	
●067		65-2	Waldoboro	2(2)	1	mussel reef
●070		65-2	Waldoboro	1	1	
●078		65-2	Waldoboro	1	1	
●082		65-2	Waldoboro	1	1	
Map 9D						
B101	Glidden Ld.	65-4	South Bristol	1	4	picnic site, beach
R▲104		65-5	Edgecomb	1	3	

COASTAL ISLAND REGISTRY ISLAND NUMBER AND MAP NUMBER		PLAN MAP #	MUNICIPALITY	ACREAGE	RESOURCE CATEGORY	SIGNIFICANT FEATURES
LINCOLN COUNTY (65) - Continued						
Map 9D						
F▲105		65-5	Boothbay	1	2B	
F▲106		65-5	Boothbay	1	2B	gravel beach
F▲107		65-5	Boothbay	1	2B	aquaculture site
F▲108		65-5	Boothbay	1	2B	
B 109		65-5	Boothbay	2(2)	4	picnic site
FR▲112		65-5	Boothbay	1	4	aquaculture site
●122		65-10	South Bristol	2(1.5)	1	
●132	Gall Rk.	65-11	Boothbay	1	1	
Map 9E						
●151		65-7	Bremen	1	1	
R▲156	Oar Is. Ld.	65-6	Breman	1	3	
△177	Jim Is. Ld.	65-6	Bremen	1	1	
△181	Coombs Ld.	65-7	Bremen	2(1)	1	
●184	Louds Is. Ld.	65-7	Bristol	1	1	
○187	Jones Ld.	65-6	Bristol	1	1	waterfowl nesting
○188	Jones Garden	65-6	Bristol	2(3)	1	waterfowl nesting
○191	Wrech Is. Ld.	65-6	Bristol	2(1.5)	1	waterfowl nesting
○192	" " "	65-8	Bristol	2(1.5)	1	waterfowl nesting
○193	Thrumcap	65-9	Bristol	2(1.5)	3	waterfowl nesting
●195	Dolins I. Lds.	65-9	Bristol	1	1	
●196	" " "	65-9		1	1	
●202		65-9	Bristol	2(1)	1	
●203		65-9	Bristol	2(1)	1	
●204		65-9	Bristol	1	1	
R▲206	Cow Is. Ld.	65-6	Bristol	2(1)	3	

COASTAL ISLAND REGISTRY ISLAND NUMBER AND MAP NUMBER		PLAN MAP #	MUNICIPALITY	ACREAGE	RESOURCE CATEGORY	SIGNIFICANT FEATURES
LINCOLN COUNTY (65) - Continued						
Map 9G						
R▲225	Knowle's Rks.	65-10	Bristol	1	1	
R▲226	" "	65-10	Bristol	1	1	
R▲227	" "	65-10	Bristol	1	1	
R▲228	" "	65-10	Bristol	1	1	
R▲230	" "	65-10	Bristol	1	1	
●235		65-11	East Boothbay	1	1	
R▲237		65-11	Boothbay	2(1)	4	
R▲238	Fish Hawk	65-11	Boothbay	1	3	beach
FR▲242		65-10	South Bristol	1	3	
●244		65-10	South Bristol	1	1	
●247		65-11	Boothbay Harbor	1	1	
●248		65-11	Boothbay Harbor	1	1	
●250	Cabbage Is. Ld.	65-11	Boothbay	1	1	
●251	Crow Is. Ld.	65-10	South Bristol	1	1	
●260	Turnip	65-13	South Bristol	1	1	
●265		65-12	Boothbay	1	1	
R▲268	Green	65-12	Boothbay	2(1)	4	picnic site
●270	Card Ld.	65-12	Boothbay	1	1	
●283	Heron Is. Ld.	65-13	Boothbay	1	1	
●290	" " "	65-13	South Bristol	1	2B	
●291	Fish Hawk	65-11	Boothbay	1	1	
●288		65-13	Boothbay	1	1	
Map 9H						
○301	New Harbor Dry Ld.	65-9	Bristol	2(2)	1	waterfowl nesting
○302	" " " "	65-9	Bristol	1	1	waterfowl nesting
●303		65-9	Bristol	2(1)	1	

COASTAL ISLAND REGISTRY ISLAND NUMBER AND MAP NUMBER		PLAN MAP #	MUNICIPALITY	ACREAGE	RESOURCE CATEGORY	SIGNIFICANT FEATURES
LINCOLN COUNTY (65) - Continued						
Map 9J						
○310	Duck Rks.	65-14	Monhegan Plant.	2(1)	1	waterfowl nesting
○311	" "	65-14	Monhegan Plant.	2(1)	1	waterfowl nesting
○314	Smutty Nose	65-14	Monhegan Plant.	2(1)	3	waterfowl nesting
●315		65-14	Monhegan Plant.	1	1	
○316	Inner Duck Rk.	65-14	Monhegan Plant.	2(1)	3	waterfowl nesting
●319		65-14	Monhegan Plant.	1	1	
●320		65-14	Monhegan Plant.	1	1	
●321		65-14	Monhegan Plant.	1	1	
●322		65-14	Monhegan Plant.	1	1	
Map 10C						
●330		65-15	Dresden	2(2)	2A	inactive bar
Map 10F						
■344		73-5	Wiscasset	1	4	
■345		73-5	Wiscasset	1	4	
R▲351		65-5	Boothbay	1	3	aquaculture site
●352		65-5	Boothbay	1	2A	salt marsh
●356		73-5	Wiscasset	1	1	
●370		73-12	Westport	1	1	
●371		73-12	Boothbay	1	1	
R▲376		65-11	Boothbay	2(2)	4	town recreation area
F▲379		65-11	Boothbay	1	4	

COASTAL ISLAND REGISTRY ISLAND NUMBER AND MAP NUMBER		PLAN MAP #	MUNICIPALITY	ACREAGE	RESOURCE CATEGORY	SIGNIFICANT FEATURES
LINCOLN COUNTY (65) - Continued						
Map 10J						
○401		73-12	Boothbay	1	1	osprey nest
●402	Upper Mark Is.	73-12	Boothbay	1	1	seal haulout
N410	Clous Ld.	73-12	Westport	1	1	osprey nest, navigational aid
●411	Brooks	73-12	Westport	1	1	
●418		73-12	Boothbay Harbor	2	1	
●424		73-12	Southport	1	1	
●425		73-12	Southport	2(2)	4	
●429		65-11	Boothbay Harbor	1	1	
●430		65-11	Boothbay Harbor	1	1	
●431		65-11	Boothbay Harbor	1	2A	salt marsh
●432		65-11	Boothbay Harbor	2(1)	1	
●433		65-11	Boothbay Harbor	1	1	
N436	Burnt Is. Ld.	65-12	Southport	1	1	
●438		73-9	Southport	1	1	
●440		65-12	Southport	1	2A	salt marsh
●441		65-12	Southport	1	2A	salt marsh
R▲443		65-12	Southport	1	3	
N444		65-12	Southport	1	1	osprey nest, navigational aid
●446		73-9	Southport	1	1	
●458		65-12	Southport	1	1	
●460		65-12	Southport	1	1	
●462	Lower Mark Is.	73-9	Southport	1	1	
○466	The Cuckolds	65-12	Southport	2(2)	1	waterfowl nesting
●472		73-12	Southport	1	1	

LINCOLN CO.

MAP INDEX

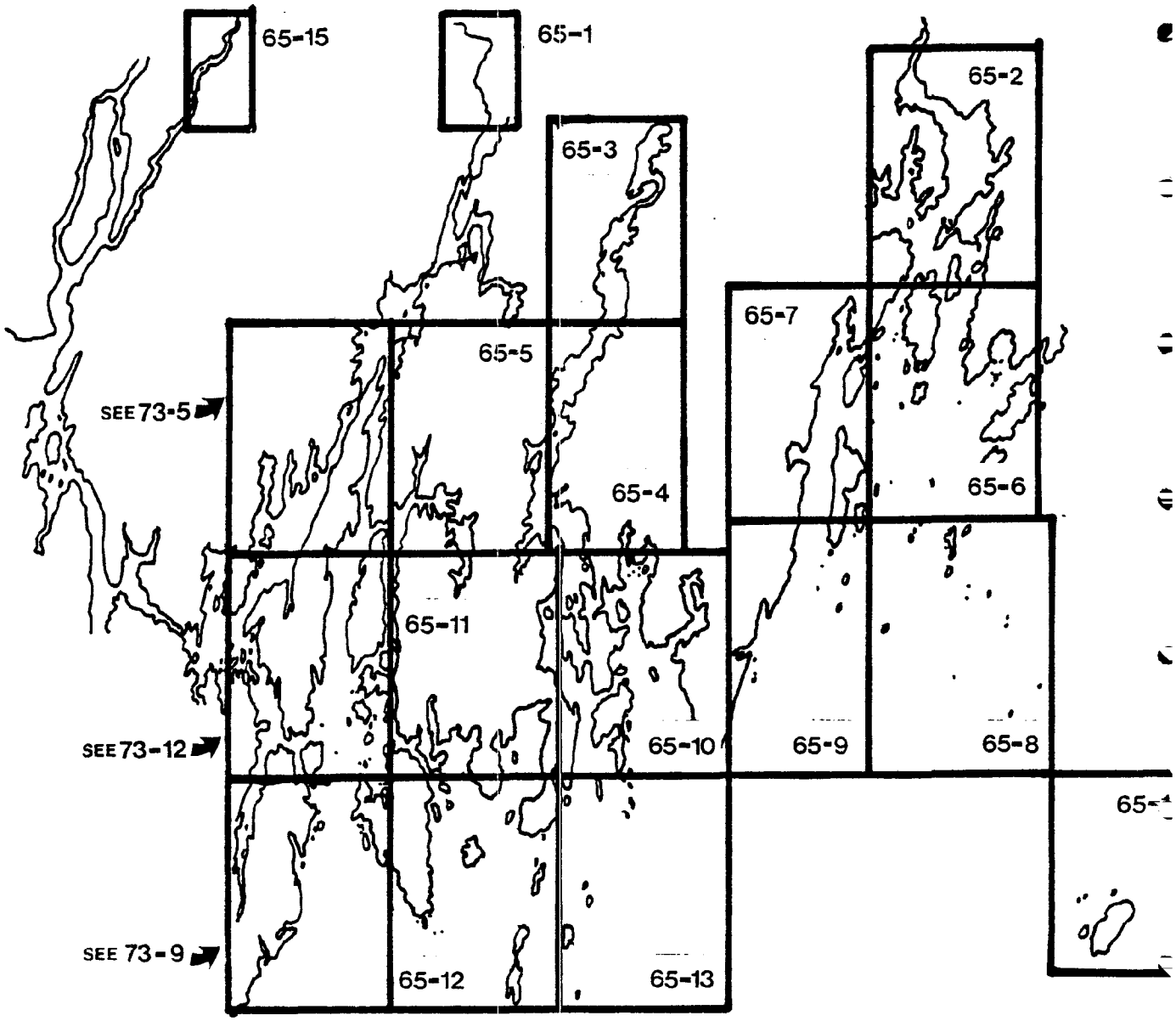

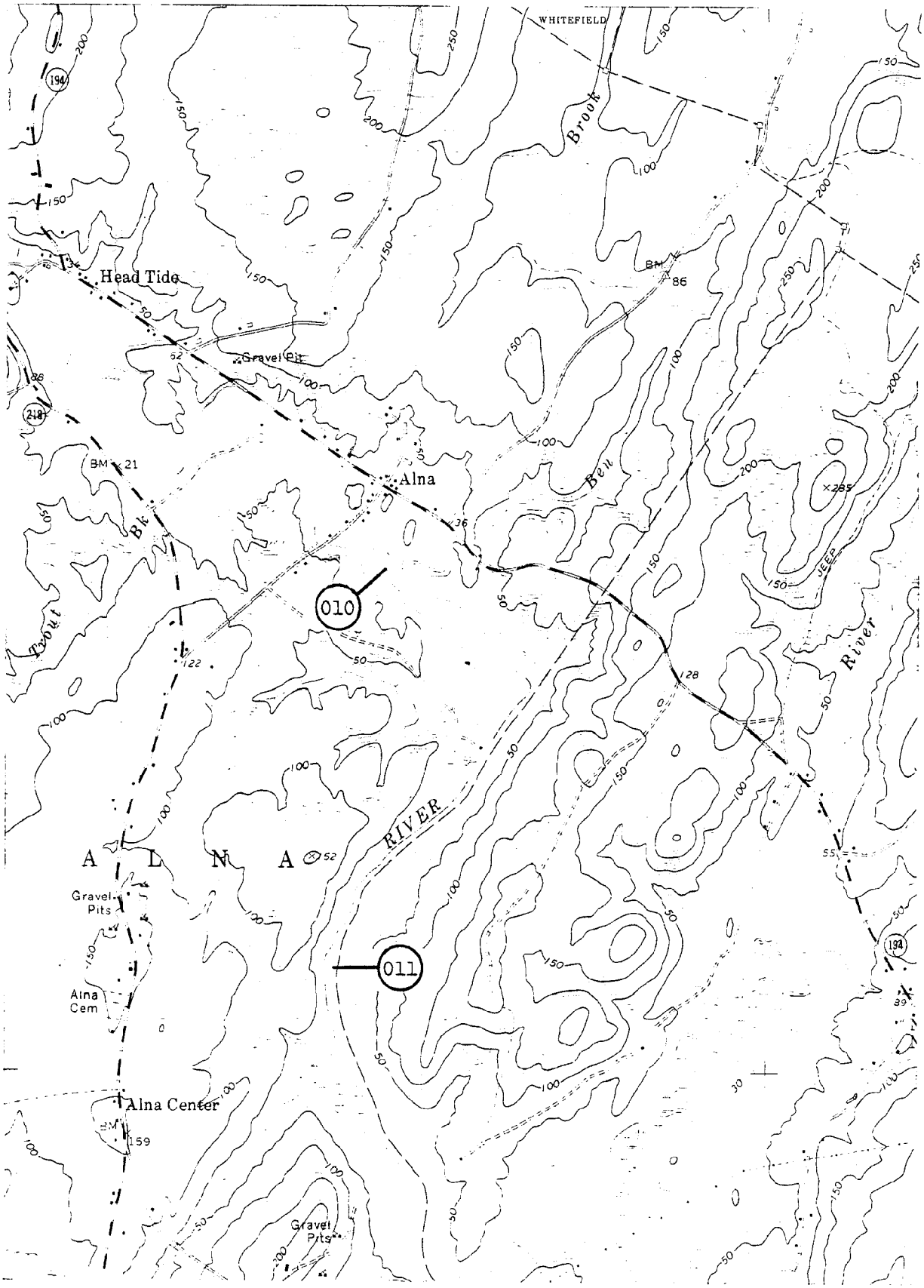
WHITEFIELD
Brook
Head Tide
Gravel Pit
Alna
Ben
Trout
Bk
River
JEEP
010
011
A L N A
RIVER
Gravel Pits
Alna Cem
Alna Center
Gravel Pits
194
218

CAUTION
During the season of navigation brush stakes are maintained to mark the channel between Hollis Point and Waldoboro.
Spire
Eugley Corner
Meetinghouse Cove
Hoffse Pt.
Wolts Pt.
Hollis Pt.
HOUSE
Sampson Cove
DUTCH NECK
Swamp
Western Branch
Eastern Branch
Farnsworth Pt.
Long Cove
Havener Cove
Havener Ledge
Pitchers Cove
Pitchers Pt.
Broad Cove
Johnson I.
Locust I.
Hardy I.
Jones Neck
BACK RIVER COVE
Goose River
Hesth Pt.
CHANNEL
PASSAGE
Island
Wolsgrover I.
Wharton I.
Medomak
Lawry
Delano Hill
OVERHEAD POWER AND TELEPHONE CABLES AUTHORIZED CL. 35 FT.
050
059
060
061
067
036
070
078
082
673

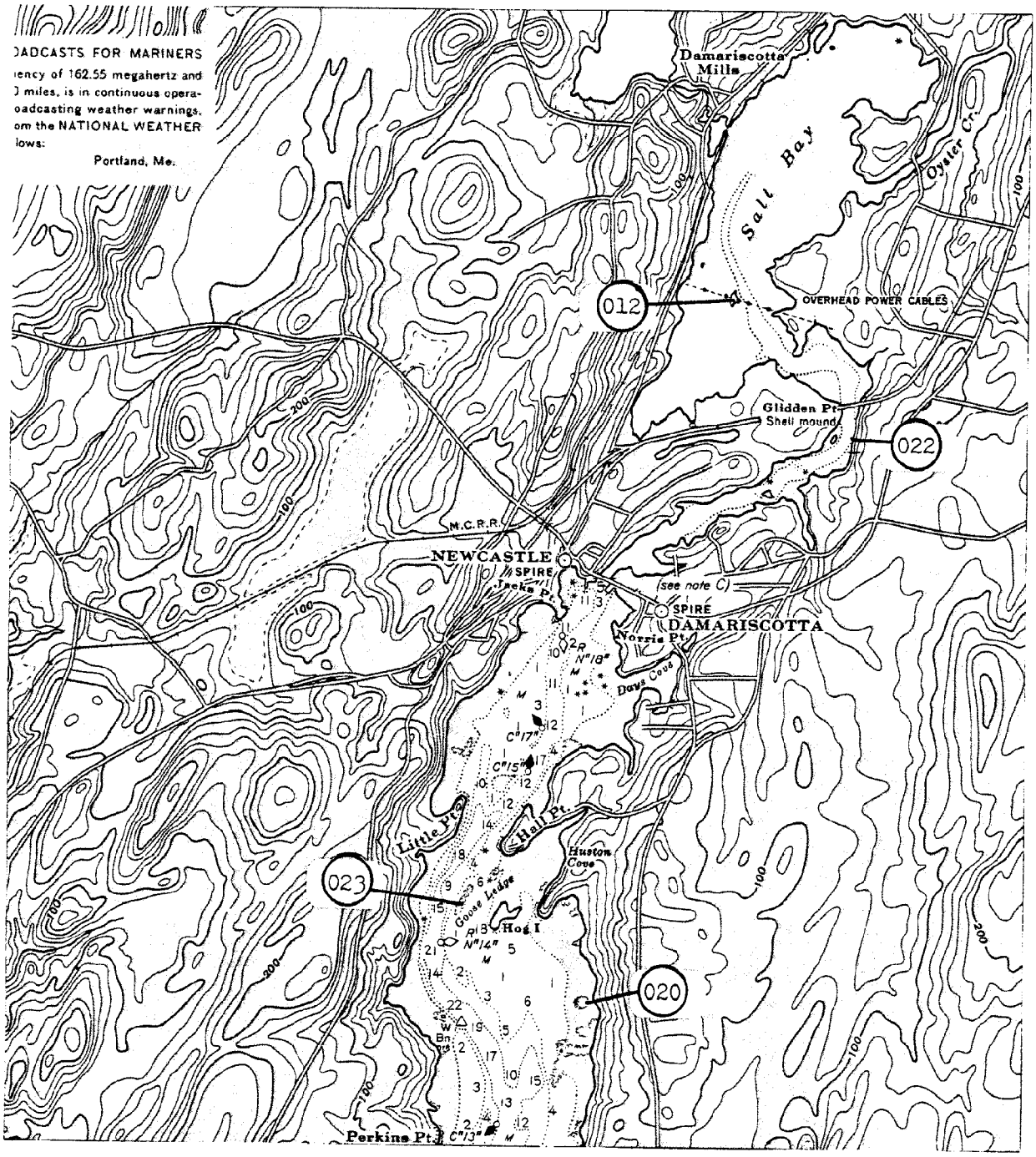
DADCASTS FOR MARINERS
ency of 162.55 megahertz and
) miles, is in continuous opera-
oadcasting weather warnings,
om the NATIONAL WEATHER
lows:
Portland, Me.
Damariscotta Mills
Salt Bay
Oyster Cr.
012
OVERHEAD POWER CABLES
Glidden Pt.
Shell mound
022
M.C.R.R.
NEWCASTLE
SPIRE
Tacks Pt.
(see note C)
SPIRE
DAMARISCOTTA
Norris Pt.
Days Cove
Hall Pt.
Little Pt.
Huston Cove
023
Goose Ledge
Hog I
020
Perkins Pt.

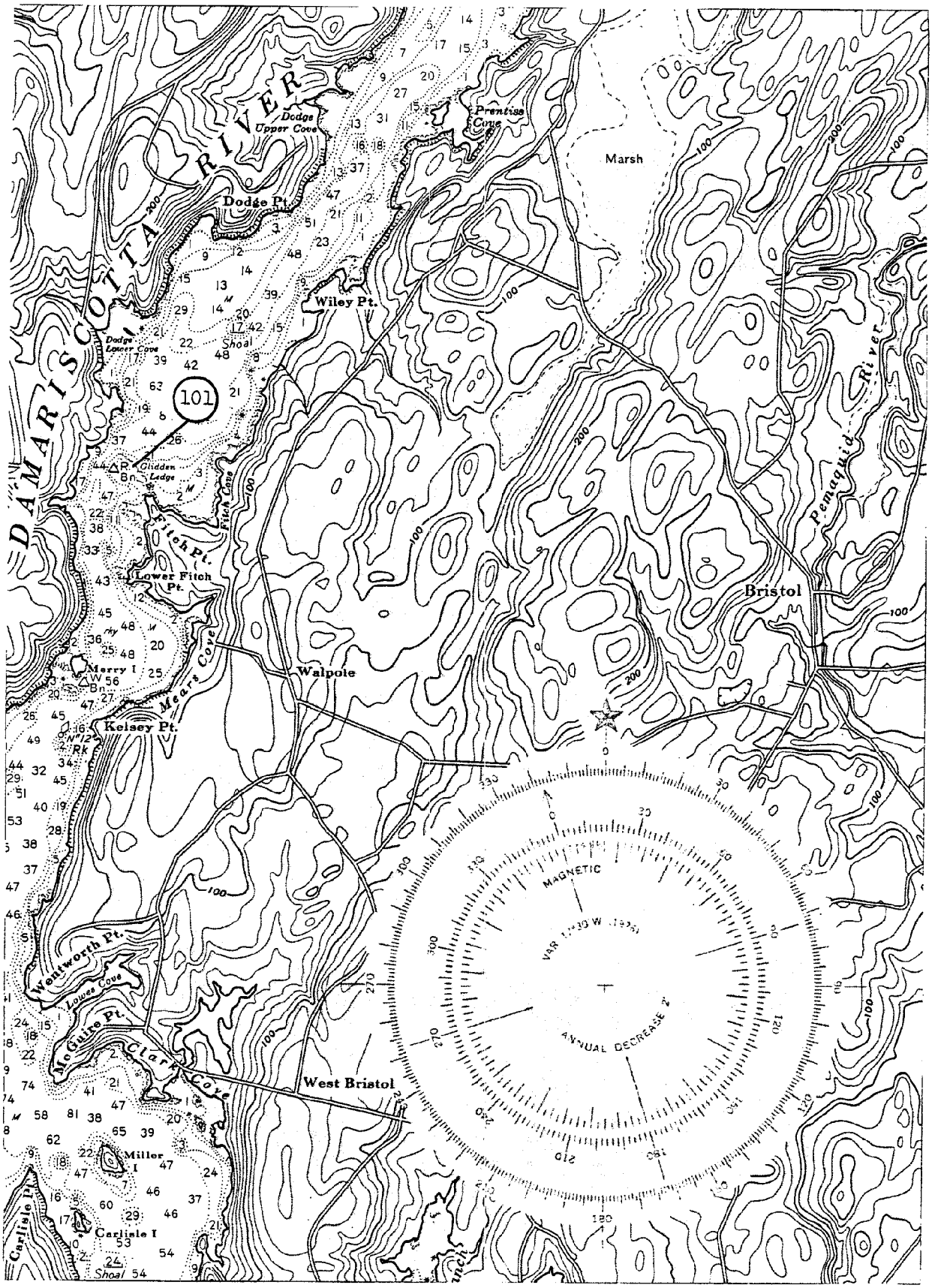
DAMARISCOTTA RIVER
Dodge Upper Cove
Prentiss Cove
Marsh
Dodge Pt.
Wiley Pt.
Dodge Lower Cove
Shoal
101
Glidden Ledge
Fitch Cove
Fitch Pt.
Lower Fitch Pt.
Merry I
Mears Cove
Walpole
Kelsey Pt.
Pemaquid River
Bristol
Wentworth Pt.
Lowes Cove
McGuire Pt.
Clark Cove
West Bristol
Miller I
Carlisle I
Carlisle Pt.
MAGNETIC
ANNUAL DECREASE 2'

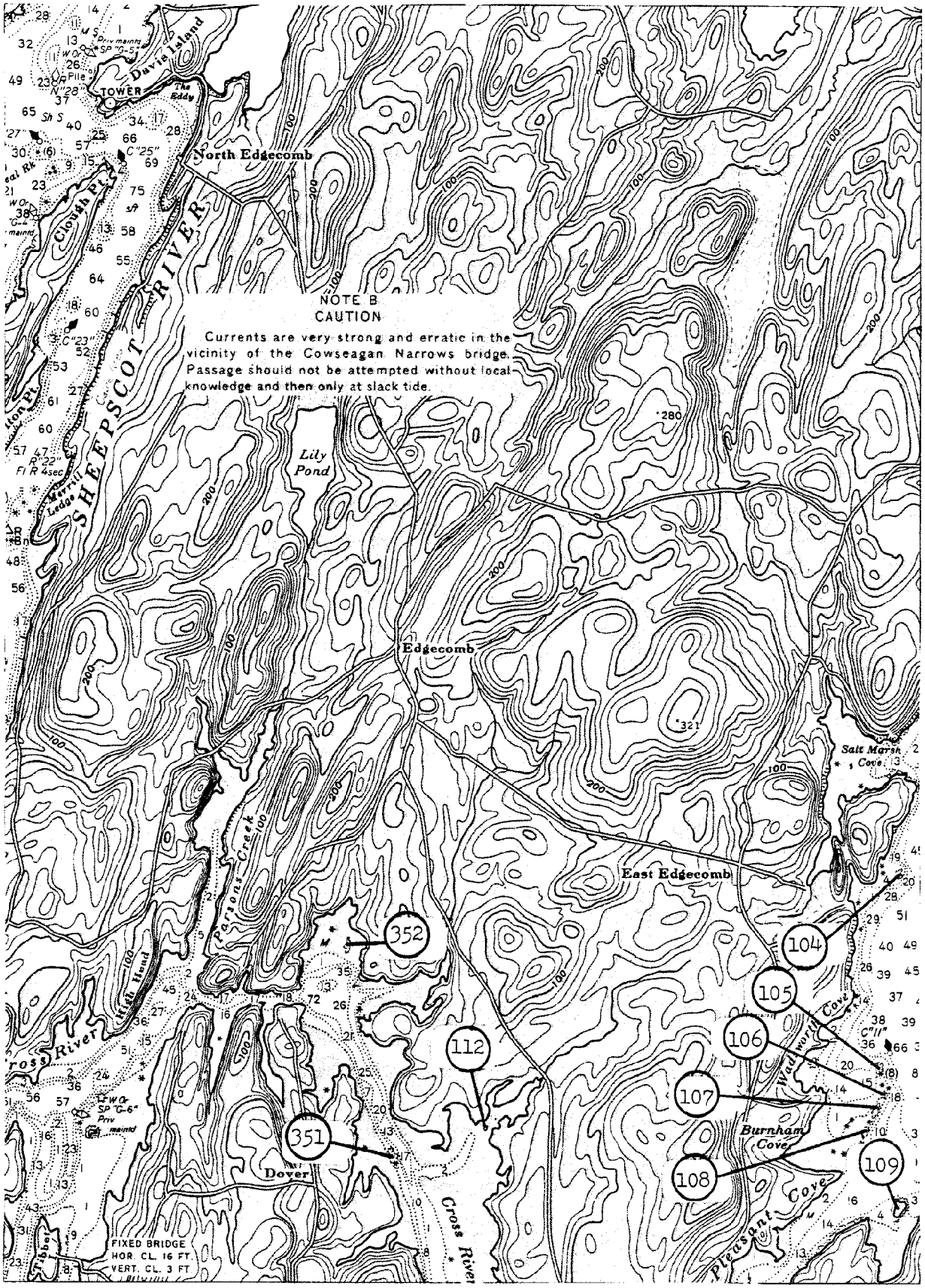
Davis Island
TOWER
The Eddy
North Edgecomb
Clouds Pt.
SHEEPSCOT RIVER
NOTE B
CAUTION
Currents are very strong and erratic in the vicinity of the Cowseagan Narrows bridge. Passage should not be attempted without local knowledge and then only at slack tide.
Lily Pond
Edgecomb
Salt Marsh Cove
East Edgecomb
Parsons Creek
High Head
Cross River
Wadsworth Cove
Burnham Cove
Pleasant Cove
Dover
Cross River
FIXED BRIDGE
HOR. CL. 16 FT.
VERT. CL. 3 FT.
352
351
112
104
105
106
107
108
109

65-6

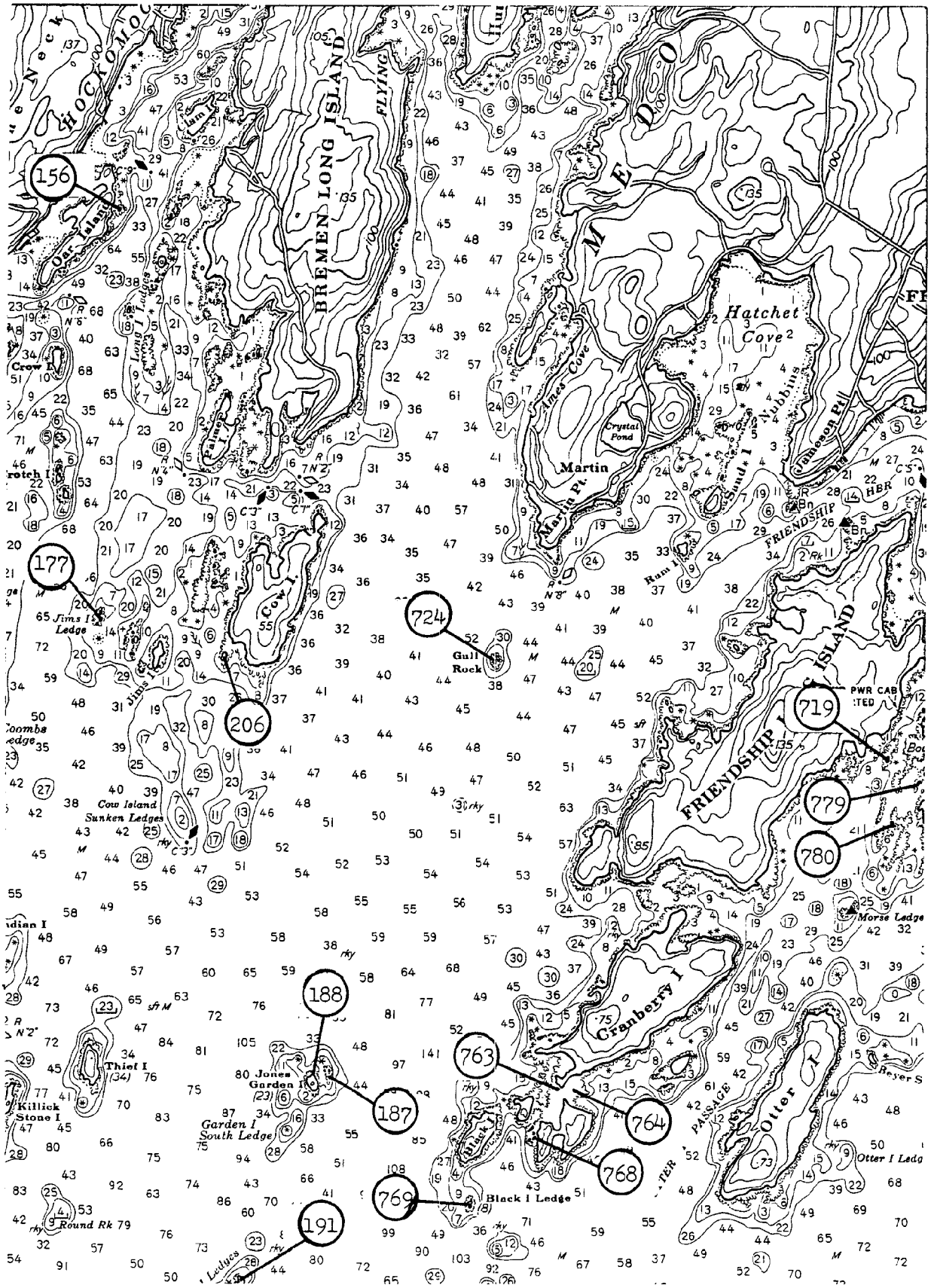

156
177
206
724
719
779
780
188
187
763
764
768
769
191
BREMEN LONG ISLAND
FLYING
Hatchet Cove
Ames Cove
Crystal Pond
Martin
Martin Pt.
Nubbins
Jameson Pt
FRIENDSHIP
Gull Rock
Cow I.
Jims I Ledge
Cow Island Sunken Ledges
Cranberry I
Otter I
Morse Ledge
Thief I
Jones Garden I
Garden I South Ledge
Killick Stone I
Round Rk
Black I Ledge
Otter I Ledg
Beyer S
PWR CAB

AUTHORITIES

by the National Ocean Survey (formerly the Coast and
data from the Corps of Engineers, Geological Survey

R BROADCASTS FOR MARINERS

h frequency of 162.55 megahertz and
ately 40 miles, is in continuous opera-
aily broadcasting weather warnings,
orts from the NATIONAL WEATHER
e as follows.
Portland, Me.

CAUTION

changes or defects in aids to navi-
indicated on this chart.
Mariners.
winter months or when endangered
aids to navigation are replaced by
r removed. For details see Coast
st.

MENTAL INFORMATION

. Coast Pilot 1 for important
information.

DS TO NAVIGATION

J.S Coast Guard Light List for
al information concerning aids
n.

CAUTION

adiobeacons have been calibrated for
nitations on the use of certain other
aids to marine navigation can be
.S. Coast Guard Light Lists and
ing Agency Hydrographic Center
117 (A&B).
on-finder bearings to commercial
tions are subject to error and should
ation.
ns are shown thus:

ation) o(Approximate location)

RT NUMBERING SYSTEM

Ocean Survey, in cooperation
nse Mapping Agency Hydro-
is in the process of adopting
al chart numbering system.
Mariners No. 19, May 11, 1974,
hart Catalog for cross refer-
d new chart numbers.

Chart Number

ystem Old System
93 314

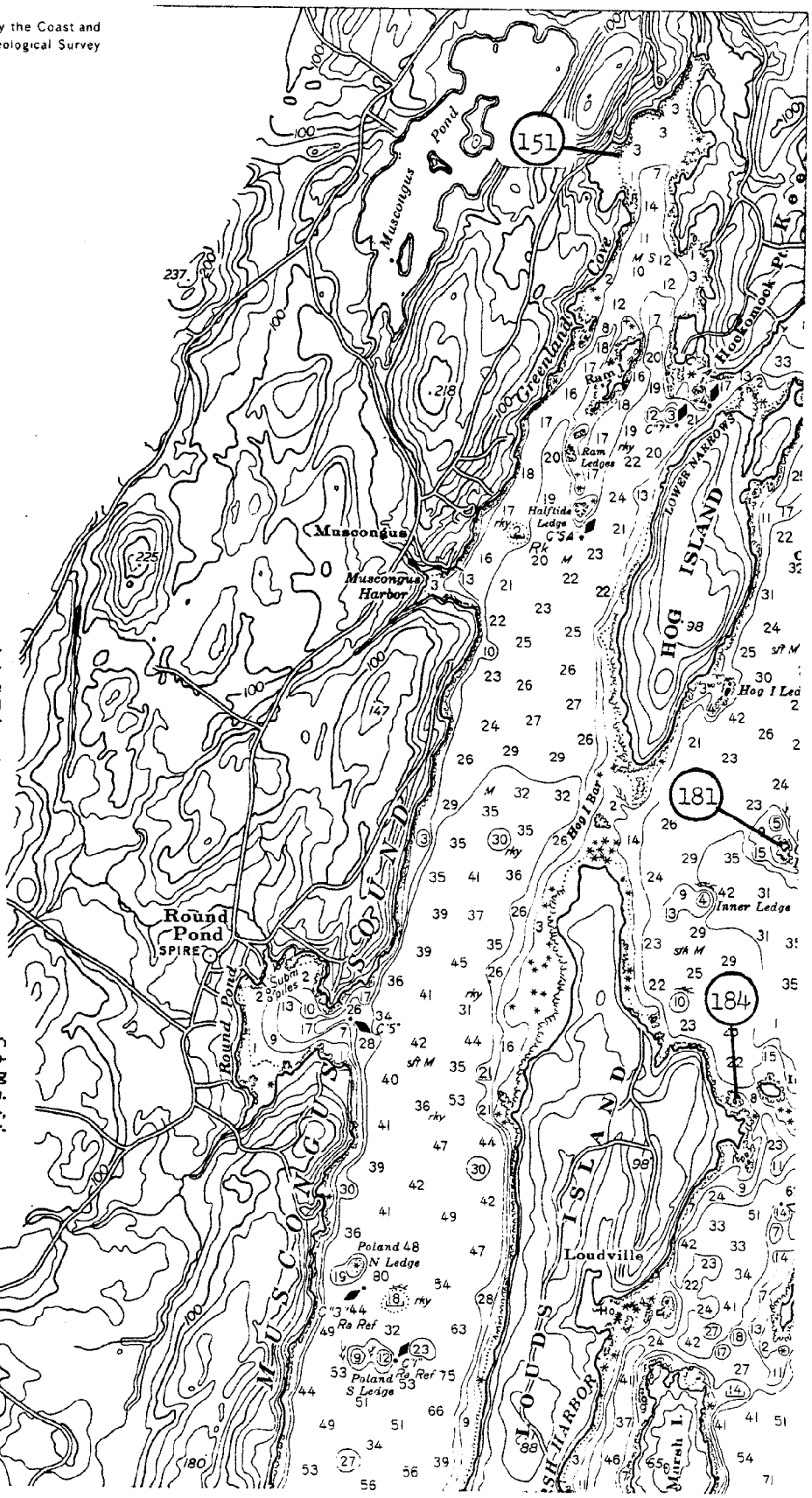

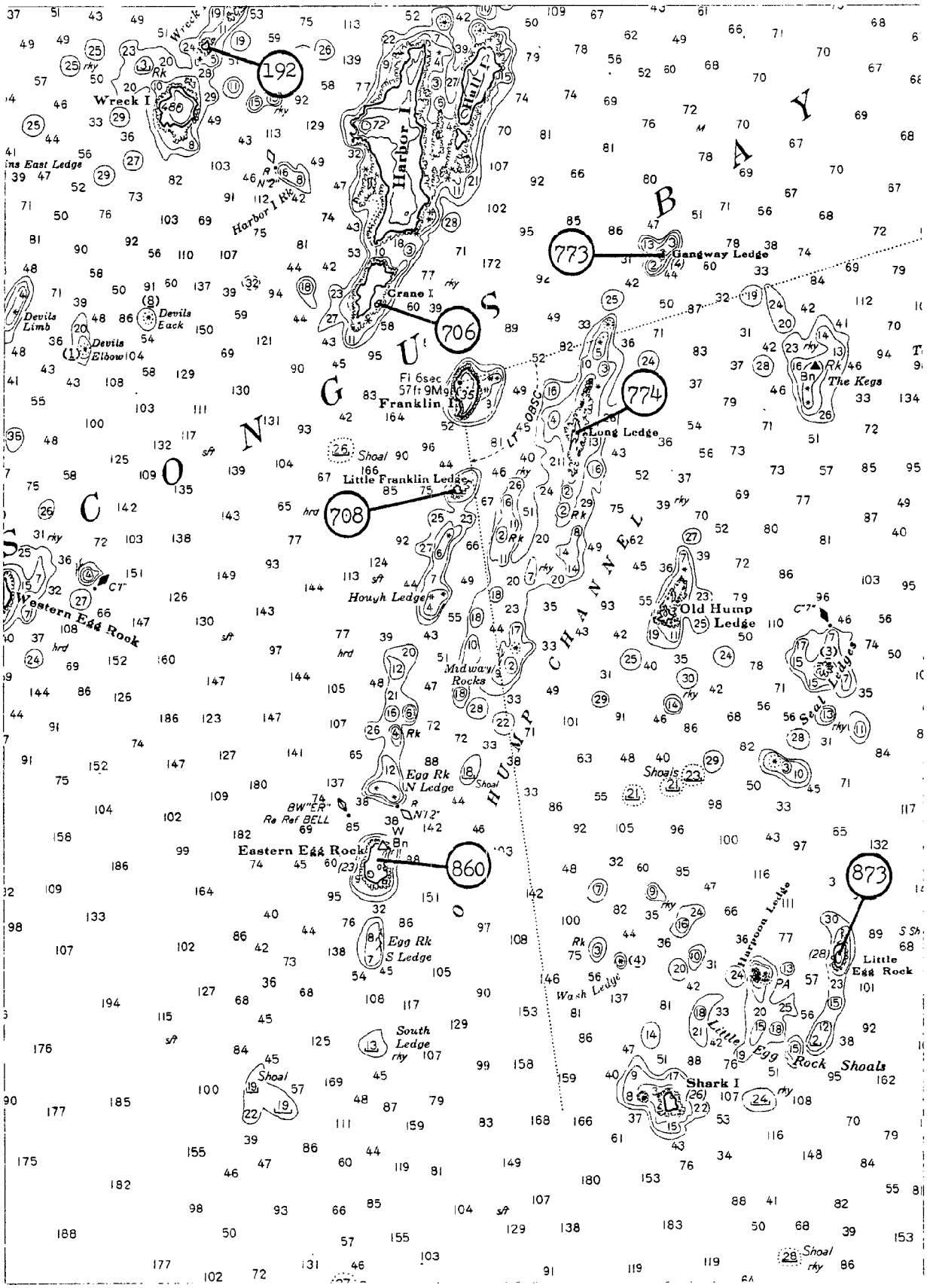
192
Wreck I
Harbor I
Hall I
Harbor I Rk
773
Gangway Ledge
706
Crane I
Devils Limb
Devils Back
Devils Elbow
Franklin I
774
Long Ledge
The Kegs
Little Franklin Ledge
708
Hough Ledge
Western Egg Rock
Old Hump Ledge
Midway Rocks
Seal Ledges
Egg Rk N Ledge
Eastern Egg Rock
860
873
Harpoon Ledge
Little Egg Rock
Egg Rk S Ledge
Wash Ledge
South Ledge
Little Egg Rock Shoals
Shark I
C O N G U S B A Y
O H U M P C H A N N E L

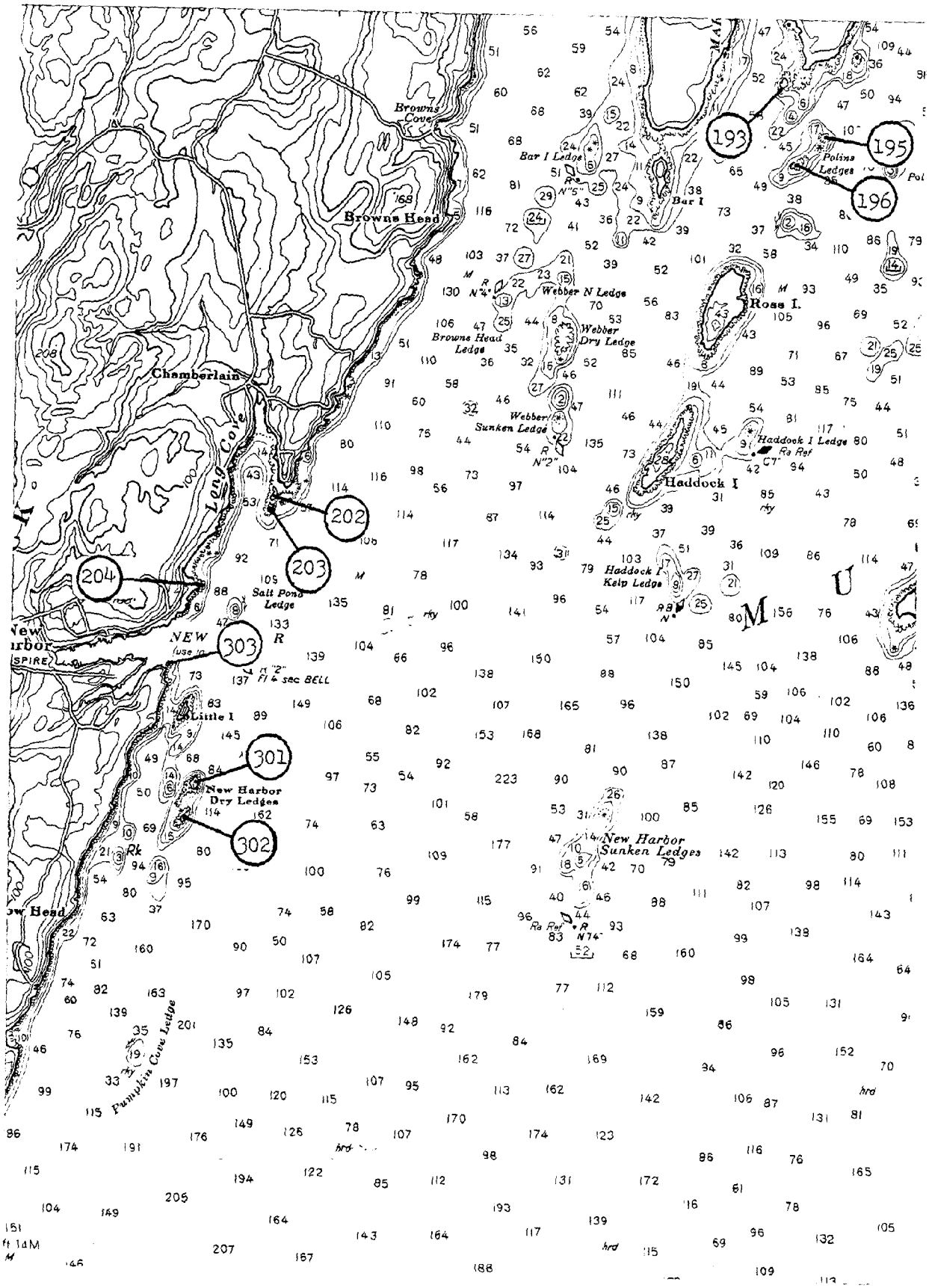
Browns Cove
Browns Head
Bar I Ledge
Bar I
Polins Ledges
Webber N Ledge
Webber Dry Ledge
Browns Head Ledge
Ross I.
Chamberlain
Long Cove
Webber Sunken Ledge
Haddock I Ledge
Haddock I
Haddock I Kelp Ledge
Salt Pond Ledge
NEW
Little I
New Harbor Dry Ledges
New Harbor Sunken Ledges
Pumpkin Cove Ledge
193
195
196
202
203
204
301
302
303

122
225
226
227
228
230
242
244
251
Peters I
CUPOLA
Long Cove
Sproul Pt.
Plummer Pt.
Hodgsons Island
Eastern Ledge
Seal Cove
Poorhouse Cove
High I.
McFarlands Pt.
McFarlands Cove
Kings Cove
Cavis Cove
Cavis Pt.
Jones Pt.
Jones Cove
McFarlands Ledges
Corvette Ledge
Witch I.
Davis Pt.
The Cut
South Bristol
TOWER I.
SQUARE TR.
Farnham Pt.
Christmas Cove
Foster I.
Birch I
Hay I
Crow I
Dam Bridge under constr
Kelp Ledge
Shoal
Foster I.
Peabow I.
North Br
Eastern Branch
JOHNS RIVER
Pemaquid
Pemaquid Harbor
Thurston Pt.
Pemaquid River
Coombs Cove
FORT
PEMAQUID HBR
Pemaquid Beach
New Harbor
Fish Pt.
Beaver I.
Knowles Rks.
Johns I.
PEMAQUID NECK
JOHNS BA
DAMARISCOTTA RIVER
Pemaquid Point
Pemaquid Pt.
Fl 6sec 79ft 14M

BACK RIVER
Knickerbocker Lake
Adams Pond
Kenniston Hill
Boothbay
Back Narrows
Fort I.
OVHD. PWR. CAB.
AUTH. CL. 40 FT.
Western Ledge
Meadow Cove
Bayville
Fish Hawk I
Perch I
Seal Rk
Linekin
Holbrook Ledge
Cabbage I
Tibbits Ledge
BOOTHBAY HARBOR
W.B. SIG. STA.
Priv maintd
West Harbor Pond
Mill Cove
Hodgdon Cove
Southport
TOWNSEND
TOWER
Tumbler I
Lewis Cove
Spruce
FIXED BRIDGE
HOR. CL. 15 FT.
SPIRE
S PIPE
379
376
132
235
291
238
237
247
248
429
430
431
432
433
250

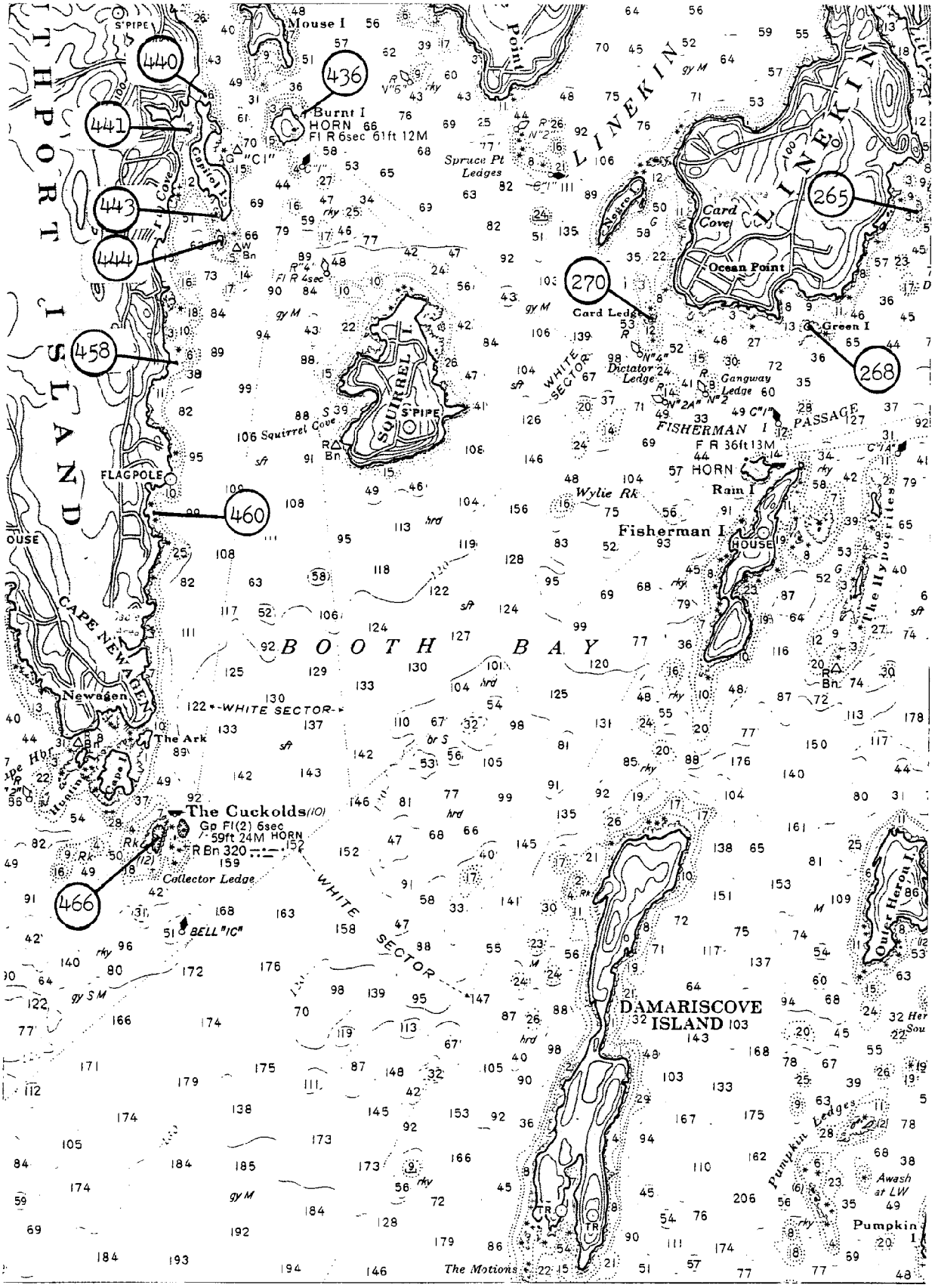
440
436
441
443
444
458
460
466
265
270
268
Mouse I
Burnt I
HORN
Fl R 6sec 61ft 12M
Spruce Pt Ledges
LINEKIN
Card Cove
Ocean Point
Card Ledge
Green I
WHITE SECTOR
Dictator Ledge
Gangway Ledge
SQUIRREL I
Squirrel Cove
FISHERMAN I
PASSAGE
F R 36ft 13M
HORN
Rain I
Wylie Rk
Fisherman I
HOUSE
The Hypocrites
FLAGPOLE
CAPE NEWAGEN
BOOTH BAY
Newagen
The Ark
The Cuckolds(10)
Gp Fl(2) 6sec
59ft 24M HORN
R Bn 320
Collector Ledge
BELL "IC"
DAMARISCOVE ISLAND
Outer Heron I
Pumpkin Ledges
Awash at LW
Pumpkin I
The Motions

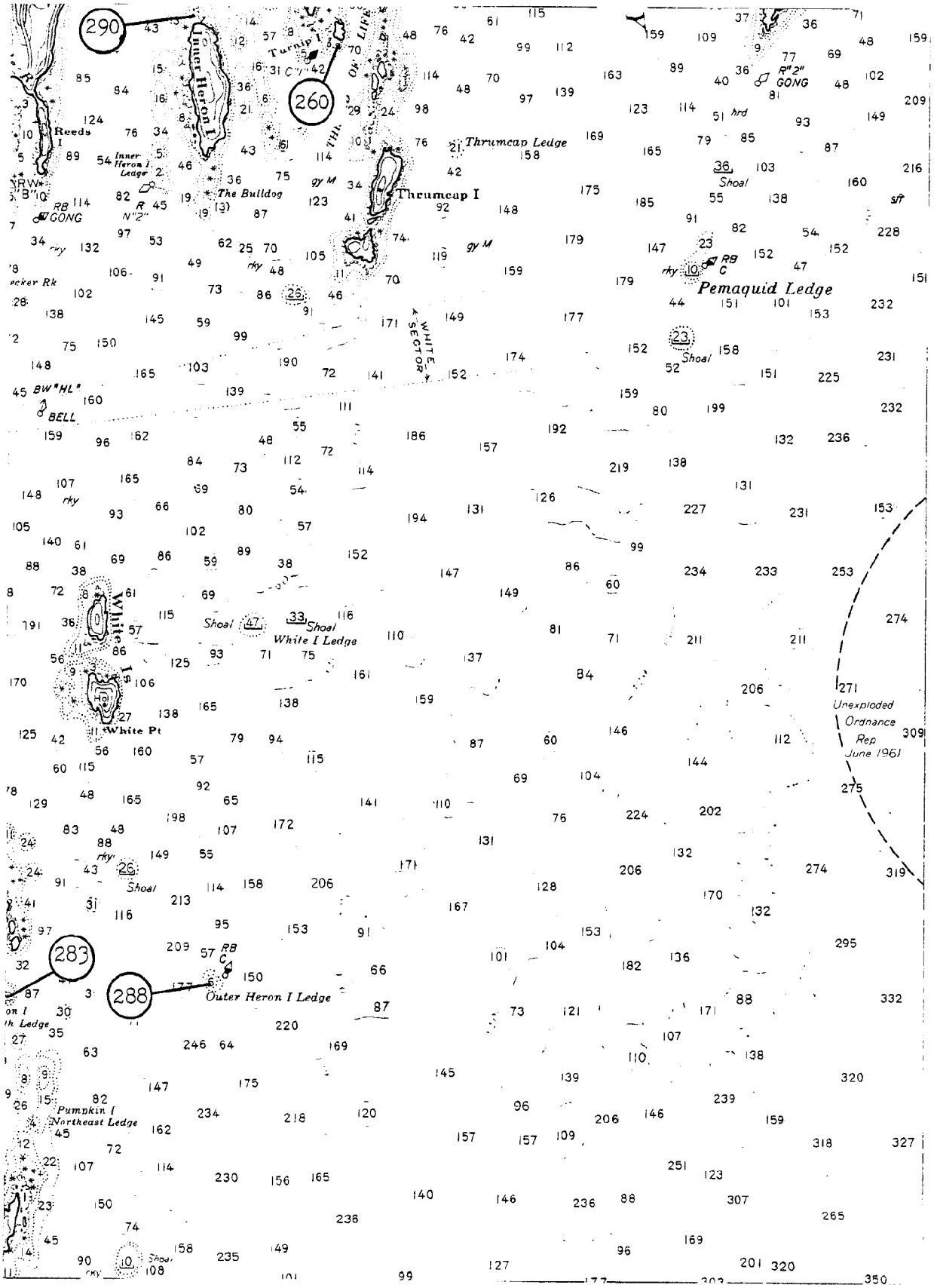
290
260
283
288
Inner Heron I
Turnip I
Reeds I
Inner Heron I Ledge
The Bulldog
Thrumcap Ledge
Thrumcap I
Pemaquid Ledge
WHITE SECTOR
White I
White I Ledge
White Pt
Outer Heron I Ledge
Pumpkin I Northeast Ledge
Unexploded Ordnance Rep June 1961
Shoal
BELL
GONG

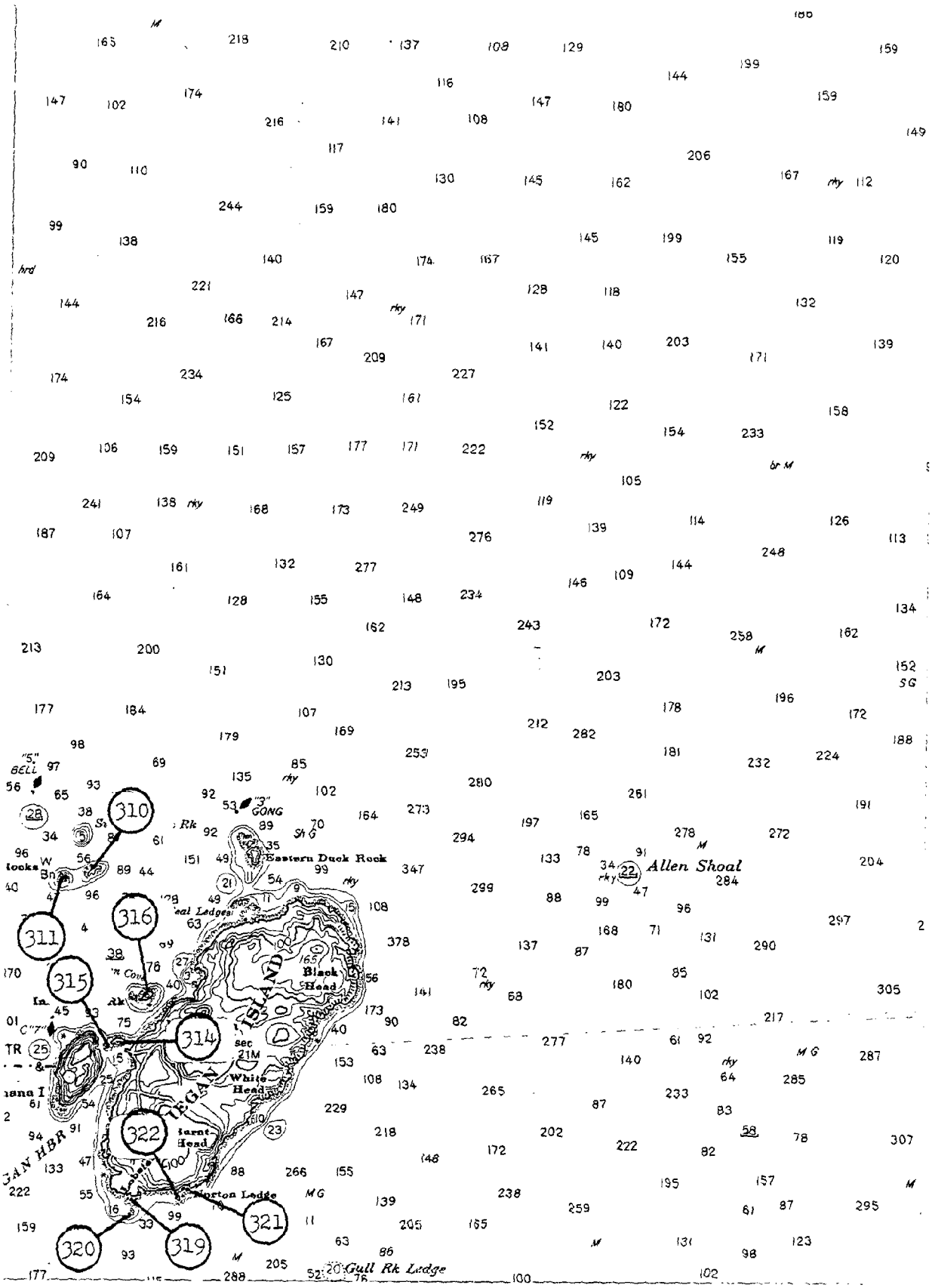
310
311
316
315
314
322
320
319
321
Eastern Duck Rock
Allen Shoal
Black Head
White Head
Garnet Head
Norton Ledge
Gull Rk Ledge
"3" GONG
"5" BELL

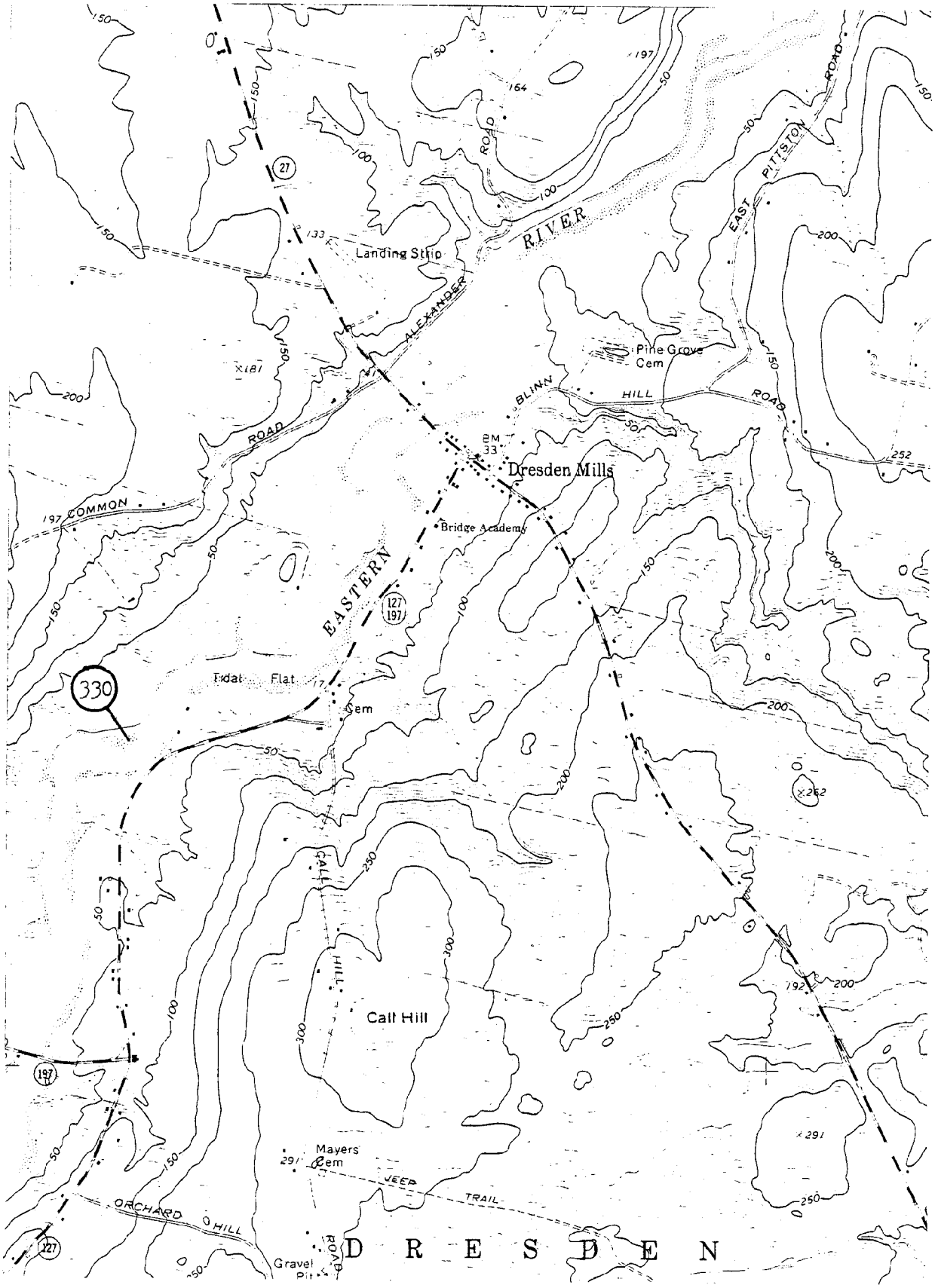
Landing Strip
RIVER
ALEXANDER
ROAD
EAST PITTSTON ROAD
Pine Grove Cem
BLINN HILL ROAD
BM 33
Dresden Mills
Bridge Academy
COMMON ROAD
EASTERN
Flat
Cem
330
CALL HILL
Call Hill
Mayers Cem
JEEP TRAIL
ORCHARD HILL ROAD
Gravel Pit
D R E S D E N

COASTAL ISLAND REGISTRY ISLAND NUMBER AND MAP NUMBER		PLAN MAP #	MUNICIPALITY	ACREAGE	RESOURCE CATEGORY	SIGNIFICANT FEATURES
KNOX COUNTY (63)						
Map 20G						
○014	Dagger Ld.	63-1	North Haven	2(1)	3	seal whelping, waterfowl nstg.
○015	Dagger	63-1	North Haven	3(7)	3	waterfowl nesting, beaches
○016	The Downfall	63-1	North Haven	2(3)	3	waterfowl nesting
○027	Burnt Is. Ld.	63-2	North Haven	2(1)	4	
○028	" " "	63-2	North Haven	1	3	
F▲044	Birch Is. Ld.	63-3	Vinalhaven	1	3	
F▲045		63-3	Vinalhaven	1	3	
○048	Downfall	63-1	North Haven	1	3	waterfowl roosting
Map 7A						
F▲061		63-3	Vinalhaven	1	3	
F▲062		63-3	Vinalhaven	1	3	
F▲063		63-3	Vinalhaven	1	3	
●072		63-3	Vinalhaven	2(1)	4	
●083	Penobscot Is. Ld.	63-2	Vinalhaven	1	3	
F▲089	Little Penobscot	63-2	Vinalhaven	1	3	mussel reef
[1]090		63-2	Vinalhaven	2(1)	3	
[1]091	Hay	63-2	Vinalhaven	3(9)	4	
[1]092	Hay Ld.	63-2	Vinalhaven	1	3	
F▲103		63-3	Vinalhaven	2(1)	4	
●110		63-4	Vinalhaven	1	1	
●124		63-5	Vinalhaven	1	3	
■125	Green	63-5	Vinalhaven	2(1)	3	
●128	House Ld.	63-5	Vinalhaven	1	1	
●130		63-5	Vinalhaven	1	1	
●131	Mitten Ld.	63-5	Vinalhaven	1	1	
●133	Clam Ld.	63-5	Vinalhaven	1	1	

COASTAL ISLAND REGISTRY ISLAND NUMBER AND MAP NUMBER		PLAN MAP #	MUNICIPALITY	ACREAGE	RESOURCE CATEGORY	SIGNIFICANT FEATURES
KNOX COUNTY (63) - Continued						
Map 7A						
R▲138	Narrows Is. Ld.	63-5	Vinalhaven	2(1)	3	
●139		63-5	Vinalhaven	1	1	
●140		63-5	Vinalhaven	1	1	
R▲142		63-5	Vinalhaven	1	3	
R▲145		63-4	Vinalhaven	1	3	
●148		63-5	Vinalhaven	1	1	
●151	Powder Hole	63-4	Vinalhaven	1	1	
●156	Green Is. Knob	63-4	Vinalhaven	1	1	
●159	Green Ld.	63-4	Vinalhaven	1	1	
●163	Folly Ld.	63-4	Vinalhaven	1	1	
●164	Arey Ld.	63-4	Vinalhaven	1	1	
●167	Middle Ld.	63-5	Vinalhaven	1	1	
●168	Channel	63-5	Vinalhaven	2(1)	1	
○170	Deadman Ld.	63-4	Vinalhaven	2(2)	3	waterfowl nesting
●171	Diamond Rk.	63-5	Vinalhaven	2(1)	1	
○175	E. Roberts	63-5	Vinalhaven	3(4)	3	waterfowl nesting
●184	Yellow	63-5	Vinalhaven	1	1	
●185		63-2	Vinalhaven	2(1.5)	3	
○186	Carvers Is. Ld.	63-5	Vinalhaven	1	1	
Map 7B						
○201	Sparrow Is. Ld.	63-6	Isle au Haut	2(1)	1	
[1]203	Harbor	63-9	Isle au Haut	3(11)	4	
○205	Outer Scrag Ld.	63-6	Isle au Haut	1	1	
○206	West Halibut Ld.	63-6	Isle au Haut	2(1)	3	waterfowl nesting
○207	" " "	63-6	Isle au Haut	1	1	waterfowl nesting
○209	Scraggy Ld.	63-6	Isle au Haut	1	1	

COASTAL ISLAND REGISTRY ISLAND NUMBER AND MAP NUMBER		PLAN MAP #	MUNICIPALITY	ACREAGE	RESOURCE CATEGORY	SIGNIFICANT FEATURES
KNOX COUNTY (63) - Continued						
Map 7B						
[1]211	Ram	63-6	Isle au Haut	2(4)	4	
●229		63-8	Isle au Haut	1	3	
●232		63-8	Isle au Haut	1	3	
●235	The Brandies	63-7	Isle au Haut	1	1	
●236		63-8	Isle au Haut	1	1	
●238		63-8	Isle au Haut	1	1	
●239		63-8	Isle au Haut	1	1	
●242	Big Brewster	63-8	Isle au Haut	1	1	waterfowl nesting
●243		63-8	Isle au Haut	1	1	
●245		63-8	Isle au Haut	1	4	
●246		63-8	Isle au Haut	1	1	
Map 7C						
○260	S. Mark	63-10	Isle au Haut	3(9)	4	waterfowl nesting
○261	N. Popplestone Ld.	63-10	Isle au Haut	2(2)	3	waterfowl nstg., seal haulout
○263		63-10	Isle au Haut	1	3	waterfowl nesting
○265	S. Popplestone Ld.	63-10	Isle au Haut	3(4)	3	waterfowl nesting, seal haulout
○267	White Ld.	63-10	Isle au Haut	2(3)	3	waterfowl nesting, seal haulout
●269	Wheat Is. Ld.	63-9	Isle au Haut	1	2B	
●270	Burnt Is. Ld.	63-9	Isle au Haut	1	1	
●272	Riches Ld.	63-8	Isle au Haut	1	1	
●273	" "	63-8	Isle au Haut	1	1	
●274	York Ld.	63-8	Isle au Haut	1	1	
●275	" "	63-8	Isle au Haut	1	1	
●276	Doliver	63-8	Isle au Haut	2(2)	3	
●277	York Ld.	63-8	Isle au Haut	1	1	
●278	Rabbit's Ear	63-8	Isle au Haut	2(2)	3	

COASTAL ISLAND REGISTRY ISLAND NUMBER AND MAP NUMBER		PLAN MAP #	MUNICIPALITY	ACREAGE	RESOURCE CATEGORY	SIGNIFICANT FEATURES
KNOX COUNTY (63) - Continued						
Map 7C						
R▲279		63-8	Isle au Haut	1	3	
●281		63-8	Isle au Haut	1	1	
●282	Turnip	63-8	Isle au Haut	1	1	
○284	Cowpen	63-11	Isle au Haut	2(1)	1	waterfowl nesting
R▲286	Battery	63-8	Isle au Haut	1	4	
○293	White Horse	63-11	Isle au Haut	2(1.5)	1	waterfowl nesting
○294	Black Horse	63-11	Isle au Haut	2(2.5)	1	waterfowl nesting
●296		63-8	Isle au Haut	1	1	
●297	Fog Is. Ld.	63-10	Isle au Haut	1	1	
○298	White Ld.	63-10	Isle au Haut	2(2)	1	waterfowl nesting
Map 19H						
○314	Goose Rks.	63-12	Rockport	2(1)	3	waterfowl nesting
N 315	The Graves	63-12	Rockport	1	1	navigational aid
●316	Hog Cove Ld.	63-12	Rockport	1	1	
N 320	Lowell Rk.	63-13	Rockport	1	1	navigational aid
Map 19J						
●332	Lassel Is. Ld.	63-14	State	1	1	
○333	Egg Rock	63-15	State	1	1	waterfowl nesting
○334		63-14	State	1	1	
○335	East Goose Rk.	63-14	State	2(1)	3	waterfowl nesting
○337		63-14	State	1	1	
○340	Robinson Rock	63-16	State	1	1	waterfowl nesting

COASTAL ISLAND REGISTRY

KNOX
COUNTY (63) - Continued

Map 8B

ISLAND NUMBER AND MAP NUMBER		PLAN MAP #	MUNICIPALITY	ACREAGE	RESOURCE CATEGORY	SIGNIFICANT FEATURES
●380	Dix Is. Ld.	63-18	State	1	1	
N 389	Shag Rock	63-13	Owl's Head	1	1	navigational aid
□390		63-13	Owl's Head	1	3	
□391		63-13	Owl's Head	1	1	
●394		63-18	Owl's Head	1	1	
●396	Sheep Is. Ld.	63-18	State	1	1	
●397	" " "	63-18	State	1	1	
○403	Marblehead	63-18	State	2(1)	3	waterfowl nesting
FR▲407		63-17	Owl's Head	1	4	
○411	Cresent	63-18	State	2(1)	1	waterfowl nesting
●419	Spectacle	63-18	State	1	1	
●434	Dix Ld.	63-18	State	1	1	
●436	" "	63-18	State	1	1	
●440		63-18	State	1	1	
●442		63-18	State	1	1	

Map 8C

○459	Sugar Loaves	63-4	North Haven	1	1	
○464	Sugar Loaves	63-3	North Haven	1	1	waterfowl nesting
○465	" "	63-3	North Haven	1	1	waterfowl nesting
○466	" "	63-3	North Haven	1	1	waterfowl nesting
●472		63-19	Vinalhaven	1	1	
●473		63-4	Vinalhaven	1	1	
○474	S. Dogfish	63-3	Vinalhaven	1	3	waterfowl nesting
R▲479		63-4	Vinalhaven	2(1)	4	
R▲480		63-4	Vinalhaven	1	4	
●486		63-4	Vinalhaven	1	1	
●489		63-4	Vinalhaven	1	1	

COASTAL ISLAND REGISTRY ISLAND NUMBER AND MAP NUMBER		PLAN MAP #	MUNICIPALITY	ACREAGE	RESOURCE CATEGORY	SIGNIFICANT FEATURES
KNOX COUNTY (63) - Continued						
Map 8C						
○493	Green Ld.	63-19	Vinalhaven	2(2)	3	
●495		63-4	Vinalhaven	1	1	
○496	Medric Rk.	63-19	Vinalhaven	1	1	waterfowl nesting
●499		63-4	Vinalhaven	1	1	
●506	Laireys Ld.	63-4	Vinalhaven	1	1	waterfowl nesting
■507		63-4	Vinalhaven	1	1	waterfowl nesting
■508	South Big Garden	63-4	Vinalhaven	3(4)	4	waterfowl nesting
■510		63-4	Vinalhaven	1	4	waterfowl nesting
■512		63-19	Vinalhaven	3(3)	3	waterfowl nesting
■515		63-4	Vinalhaven	2(2)	1	waterfowl nesting
■516	Little Hurricane Ld.	63-4	Vinalhaven	2(1)	3	waterfowl nesting
●517	" " "	63-4	Vinalhaven	2(1)	1	waterfowl nesting
●520	Whaleback	63-4	Vinalhaven	1	1	
●521		63-4	Vinalhaven	1	1	
●522	Two Bush	63-4	Vinalhaven	2(1)	4	
○523	S. Hurricane Ledges	63-4	Vinalhaven	2(1)	1	
○524	" " "	63-4	Vinalhaven	2(1)	1	
○525	" " "	63-4	Vinalhaven	1	1	
○526	" " "	63-4	Vinalhaven	2(1.5)	1	
○527	" " "	63-4	Vinalhaven	1	1	
Map 8D						
[1]552	Whitehead Is.	63-20	St. George	3(5)	4	waterfowl nesting
[1]553	" "	63-20	St. George	3(7)	4	waterfowl nesting
●555	Norton Is. Ld.	63-20	St. George	1	1	
F▲557		63-21	St. George	1	3	
●565		63-21	St. George	1	1	

COASTAL ISLAND REGISTRY ISLAND NUMBER AND MAP NUMBER		PLAN MAP #	MUNICIPALITY	ACREAGE	RESOURCE CATEGORY	SIGNIFICANT FEATURES
KNOX COUNTY (63) - Continued						
Map 8D						
[1]567	Spectacles	63-21	St. George	3(4)	4	deer, shipwreck
○578	Gunning Rks.	63-22	St. George	3(3)	3	waterfowl nstg., seal whelping
FR▲603		63-21	St. George	2(1)	4	aquaculture site
Map 8E						
●620		63-23	State	1	1	
●621	Hewett Island	63-23	State	2(1)	1	
●623	" "	63-23	State	1	1	
●624		63-23	State	1	1	
○629	Yellow Ld.	63-23	State	2(1)	3	waterfowl nesting
○637	Seal	63-20	St. George	2(1)	3	seal whelping, waterfowl nstg.
○638	Clam Ld. (Seal)	63-20	St. George	2(.6)	1	waterfowl nesting
○640	Yellow Ridge I.	63-20	St. George	2(.1)	1	waterfowl nesting
●641		63-23	State	2(.5)	1	
●643	Bar Is. Ld.	63-23	State	1	1	
●649	Craw Is. Ld.	63-23	State	1	1	
●650	Two Bush Reef	63-23	State	1	1	
○652	Lt. Two Bush	63-23	State	2(1.5)	3	waterfowl nesting
Map 9C						
FR▲673		65-2	Friendship	1	3	mussels
Map 9E						
●706		65-8	Friendship	1	1	
Ⓔ708	Lt. Franklin Ld.	65-8	Friendship	1	1	waterfowl nesting

COASTAL ISLAND REGISTRY ISLAND NUMBER AND MAP NUMBER		PLAN MAP #	MUNICIPALITY	ACREAGE	RESOURCE CATEGORY	SIGNIFICANT FEATURES
KNOX COUNTY (63) - Continued						
Map 9F						
●719		65-6	Friendship	1	1	
○724	Gull Rk.	65-6	Friendship	1	3	waterfowl nesting
Ⓢ737	Crotch I. Lds.	63-24	Friendship	1	1	waterfowl nstg., seal whelping
F▲749		63-24	Cushing	1	1	
●763		65-6	Friendship	1	1	
●764		65-6	Friendship	1	1	
●768		65-6	Friendship	1	1	
●769	Black Is. Ld.	65-6	Friendship	1	1	
●773	Gangway Ld.	65-8	Friendship	1	1	
Ⓔ774	Long Ld.	65-8	Friendship	2(2)	1	waterfowl nesting
FR▲777	Morse Is. Ld.	63-24	Friendship	1	4	aquaculture site
F▲778	" " "	63-24	Friendship	1	1	
F▲779	" " "	65-6	Friendship	1	1	
F▲780	" " "	65-6	Friendship	1	1	
F▲782		63-24	Cushing	1	1	
FR▲783		63-24	Cushing	2(.7)	4	
○792	Goose Rk.	63-24	St. George	2(.5)	1	waterfowl nesting
○820	Shag Lds.	63-25	St. George	2(1)	1	waterfowl nesting
○821	Shag Lds.	63-25	St. George	2(1)	1	waterfowl nesting
○824	" "	63-25	St. George	2(.9)	1	waterfowl nesting
○836	Gunning Rks.	63-25	St. George	2(1.4)	3	waterfowl nesting
●837	Black Rks.	63-25	St. George	1	1	
Map 9H						
△860	E. Egg Rk.	65-8	St. George	3(9)	3	waterfowl nesting

COASTAL ISLAND REGISTRY ISLAND NUMBER AND MAP NUMBER		PLAN MAP #	MUNICIPALITY	ACREAGE	RESOURCE CATEGORY	SIGNIFICANT FEATURES
KNOX COUNTY (63) - Continued						
Map 9J						
○873	Lt. Egg Rk.	65-8	St. George	2(2)	3	waterfowl nesting
●879	Dry Lds.	63-25	St. George	2(.6)	1	
Map 7D						
●899	Zephyr Lds.	63-26	Matinicus	1	1	
○902	Two Bush Is.	63-26	Matinicus	2(1)	3	waterfowl nesting
●904	Mackeral Ld.	63-26	Matinicus	1	1	
●906	Wheaton Is. Ld.	63-26	Matinicus	2(1)	3	
●909		63-26	Matinicus	2(2)	2B	
●911	W. Black Ld.	63-26	Matinicus	2(1)	3	
●913	E. Black Ld.	63-26	Matinicus	2(1)	3	
●914	Wheaton	63-26	Matinicus	2(2)	3	
●915		63-26	Matinicus	2(1)	1	
●916		63-26	Matinicus	1	1	
●921	Cato Ld.	63-26	Matinicus	1	1	
●922	The Hogshead	63-26	State	1	1	
△924	Pudding	63-26	State	3(3)	3	waterfowl nesting
△925	Shag Ld.	63-26	State	2(2)	1	waterfowl nesting
●926	Harbor Lds.	63-26	State	2(1)	1	
●927		63-26	State	1	1	
●928	Camp Cove Island	63-27	State	2(2)	1	
○929	Green Ld.	63-27	State	2(2)	3	waterfowl nesting, seal whelpin
Ⓢ931	Seal Ld.	63-27	State	1	1	waterfowl nesting, seal whelpin
Ⓢ933	High Ld.	63-27	State	2(1)	1	waterfowl nesting, seal whelpin
Ⓢ934	Brig Ld.	63-27	State	2(1)	1	waterfowl nesting, seal whelpin
●937	Black Rks.	63-26	Matinicus	1	1	
●938	Malcolm Ld.	63-28	State	1	1	
Ⓢ941		63-27	State	1	1	
Ⓢ942		63-26	State	1	1	

KNOX CO.

MAP INDEX

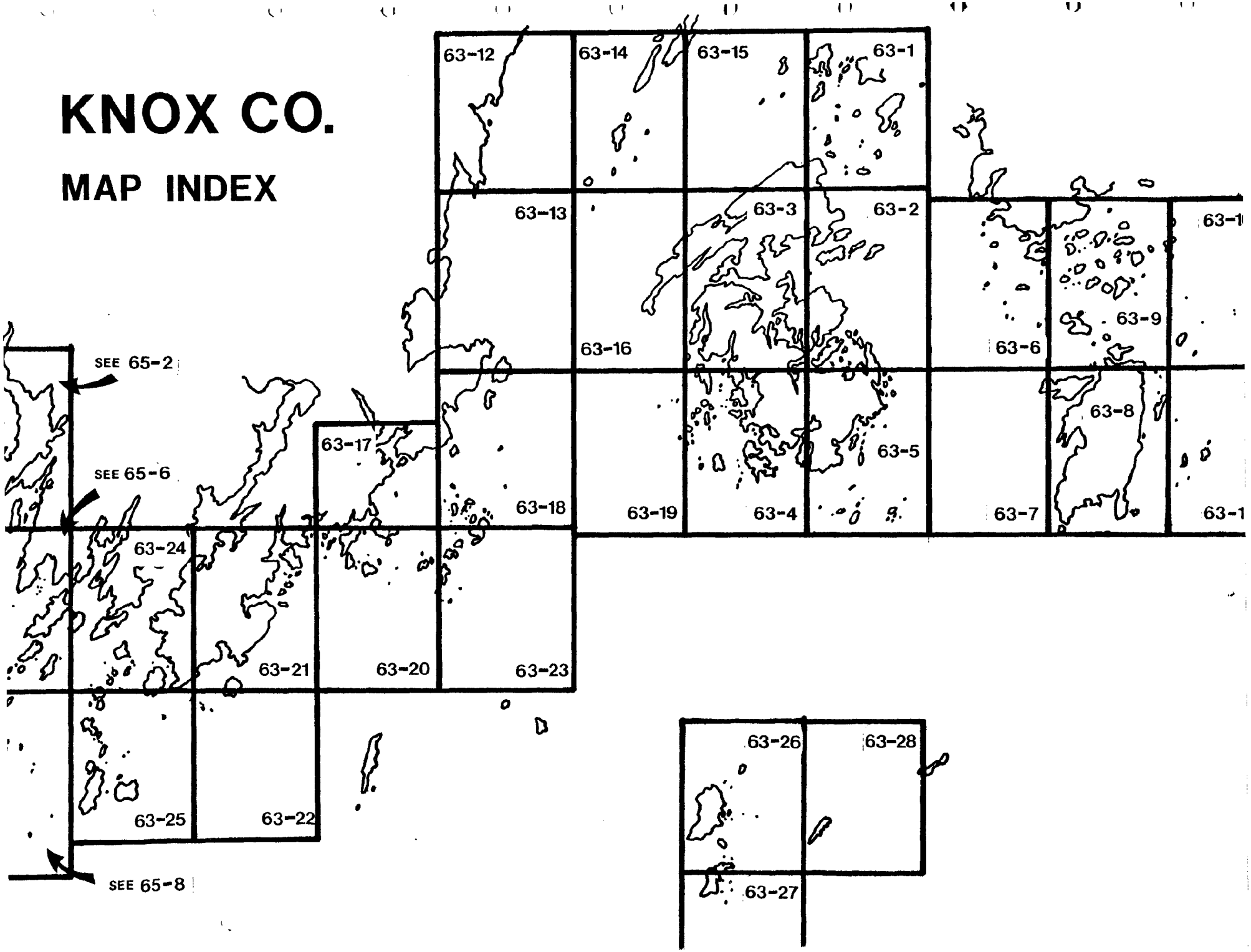

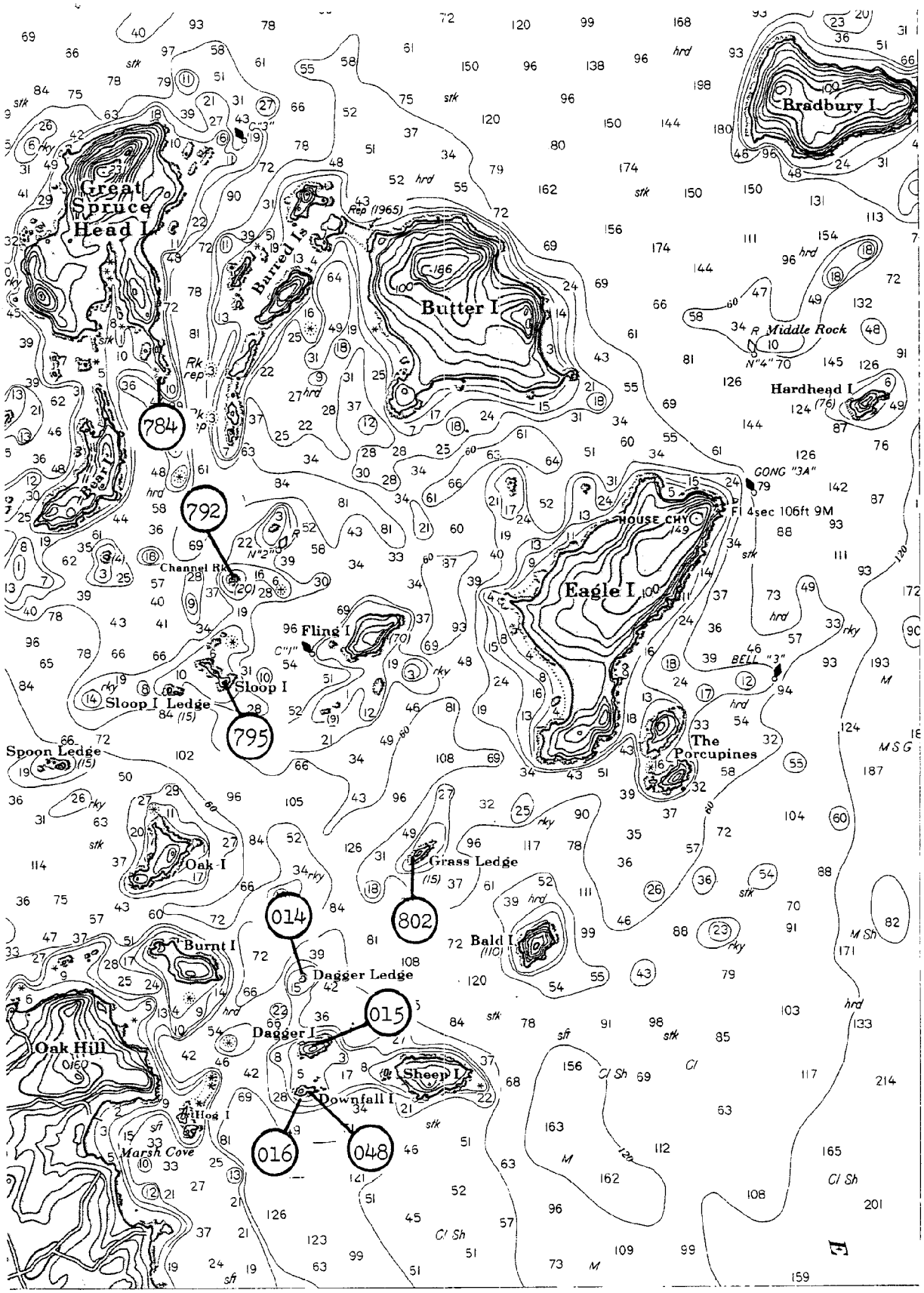
Bradbury I
Great Spruce Head I
Barred Is
Butter I
Middle Rock
Hardhead I
GONG "3A"
Fl 4sec 106ft 9M
HOUSE CHY
Eagle I
Channel Rk
Fling I
Sloop I
Sloop I Ledge
BELL "3"
The Porcupines
Spoon Ledge
Oak I
Grass Ledge
Bald I
Burnt I
Dagger Ledge
Dagger I
Oak Hill
Sheep I
Downfall I
Hog I
Marsh Cove
784
792
795
014
015
016
048
802

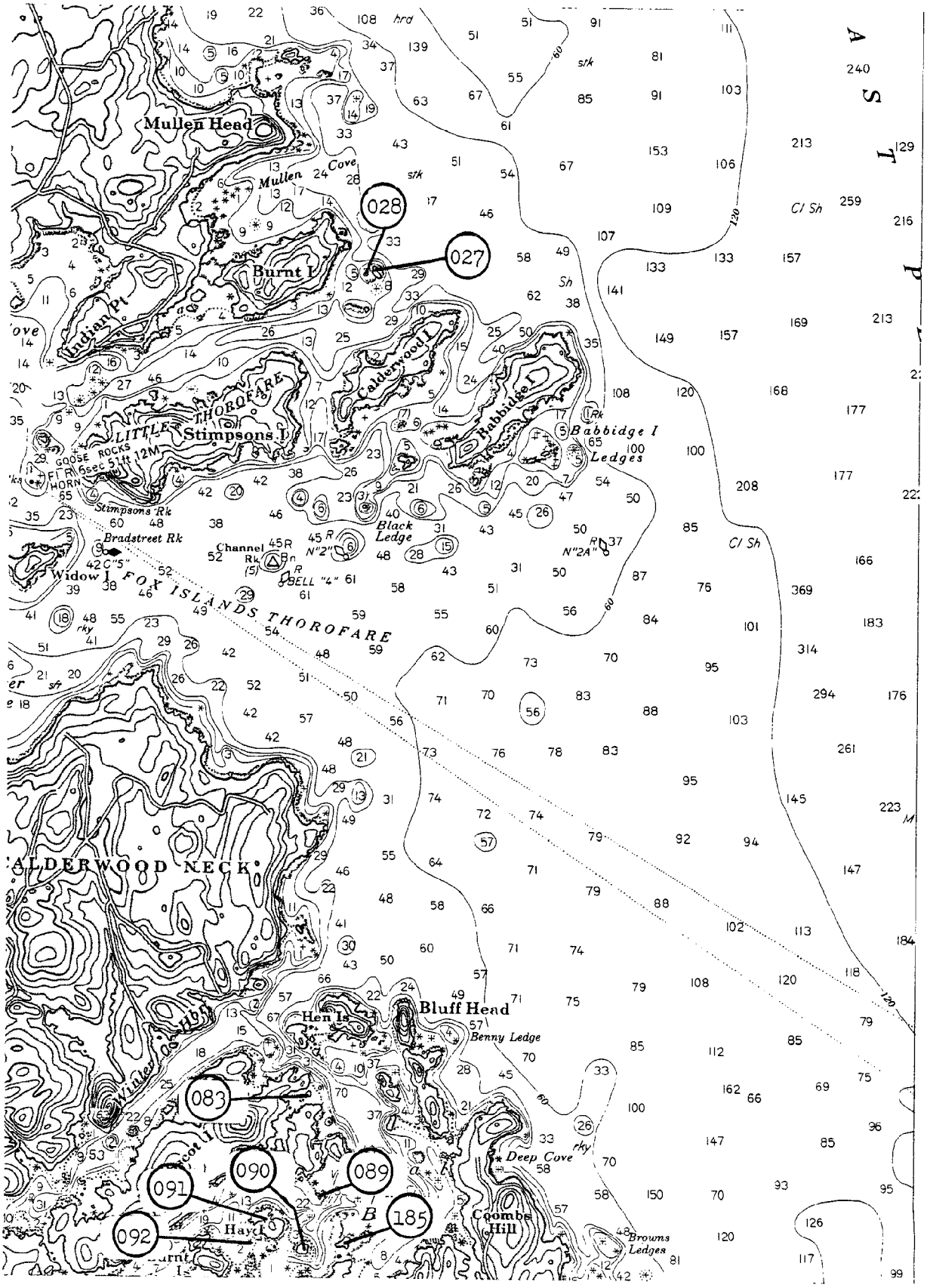
Mullen Head
Mullen Cove
Burnt I
Indian Pt
Calderwood I
Babbidge I
Babbidge I Ledges
LITTLE THOROFARE
Stimpsons I
GOOSE ROCKS
Stimpsons Rk
Bradstreet Rk
Channel Rk
Black Ledge
Widow I
FOX ISLANDS THOROFARE
CALDERWOOD NECK
Bluff Head
Hen Is
Benny Ledge
Deep Cove
Coombs Hill
Browns Ledges
Hay I
028
027
083
090
089
091
092
185

63-3


Pulpit Rock
Pulpit Harbor
Pulpit Harbor
Fresh Pond
N O R T H H A V E N
CH SPIRE
Cubby Hole
Kent C
SOUTHERN HARBOR
Kent Ledge
Fish Pt Ledge
Waterman Cove
Waterman Ledge
STANDPIPE
NORTH HAVEN
Dumpling Is
Iron Pt
Zeke Pt
Young Pt
Calderwood Rock
Fish Head
FOX ISLAND THOROFARE
Hopkins Pt
Perry Cr
Shoalin Rep
MICROWAVE TOWER
Mill R
Conway Pt
Long Cove
045
044
464
465
466
061
062
063
072
474
103

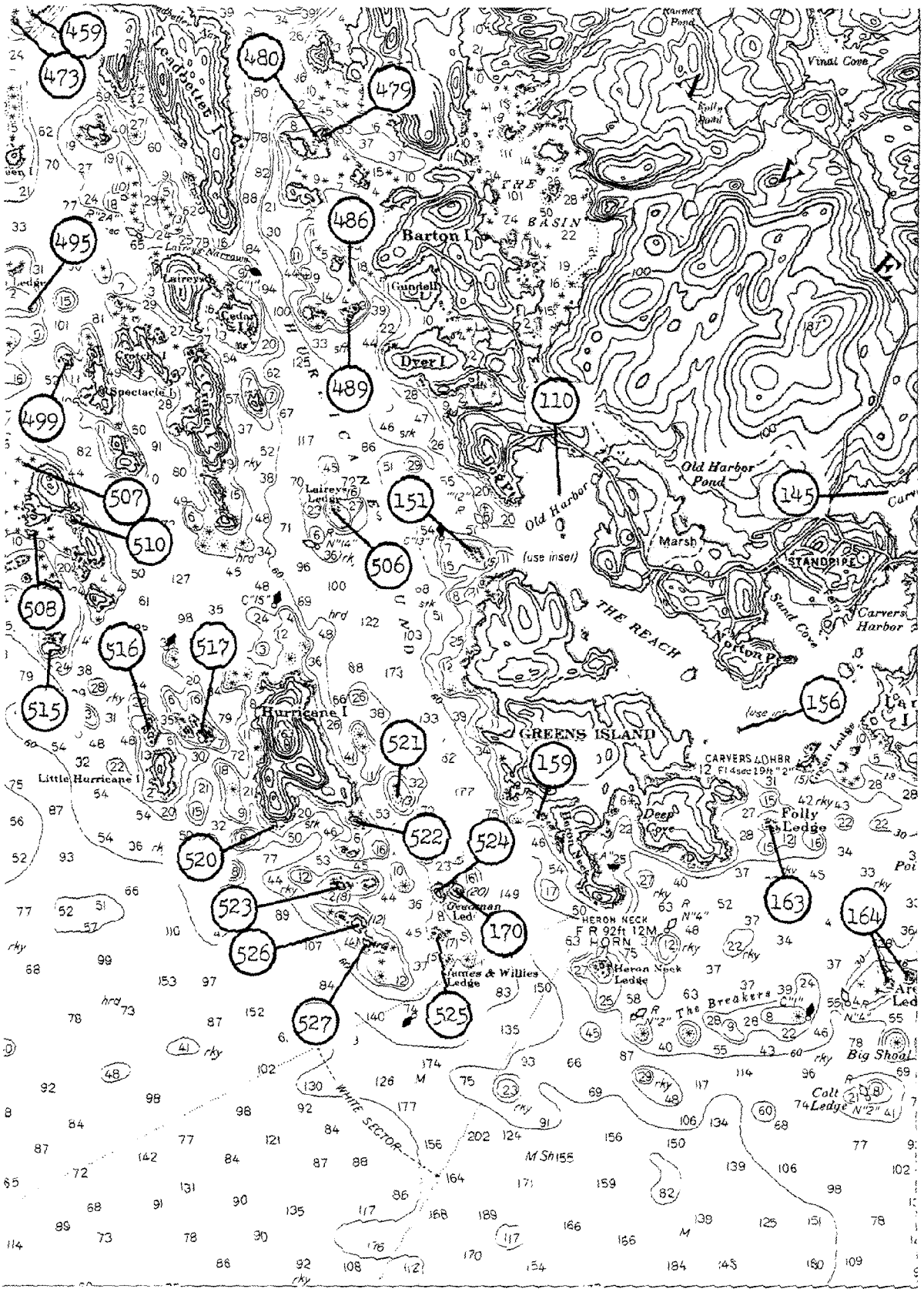
459
473
480
479
486
495
489
499
507
510
508
516
517
515
506
151
110
145
156
159
521
522
524
520
523
526
527
525
170
163
164
Barton I
Dyer I
Spectacle I
Crane I
Lairey Ledge
Hurricane I
Little Hurricane I
GREENS ISLAND
THE REACH
Old Harbor
Old Harbor Pond
Marsh
STANDPIPE
Sand Cove
Carvers Harbor
Norton Pt
Vinal Cove
Deep Cove
Folly Ledge
HERON NECK
Heron Neck Ledge
The Breakers
Big Shoal
Colt Ledge
James & Willies Ledge
WHITE SECTOR
(use inset)

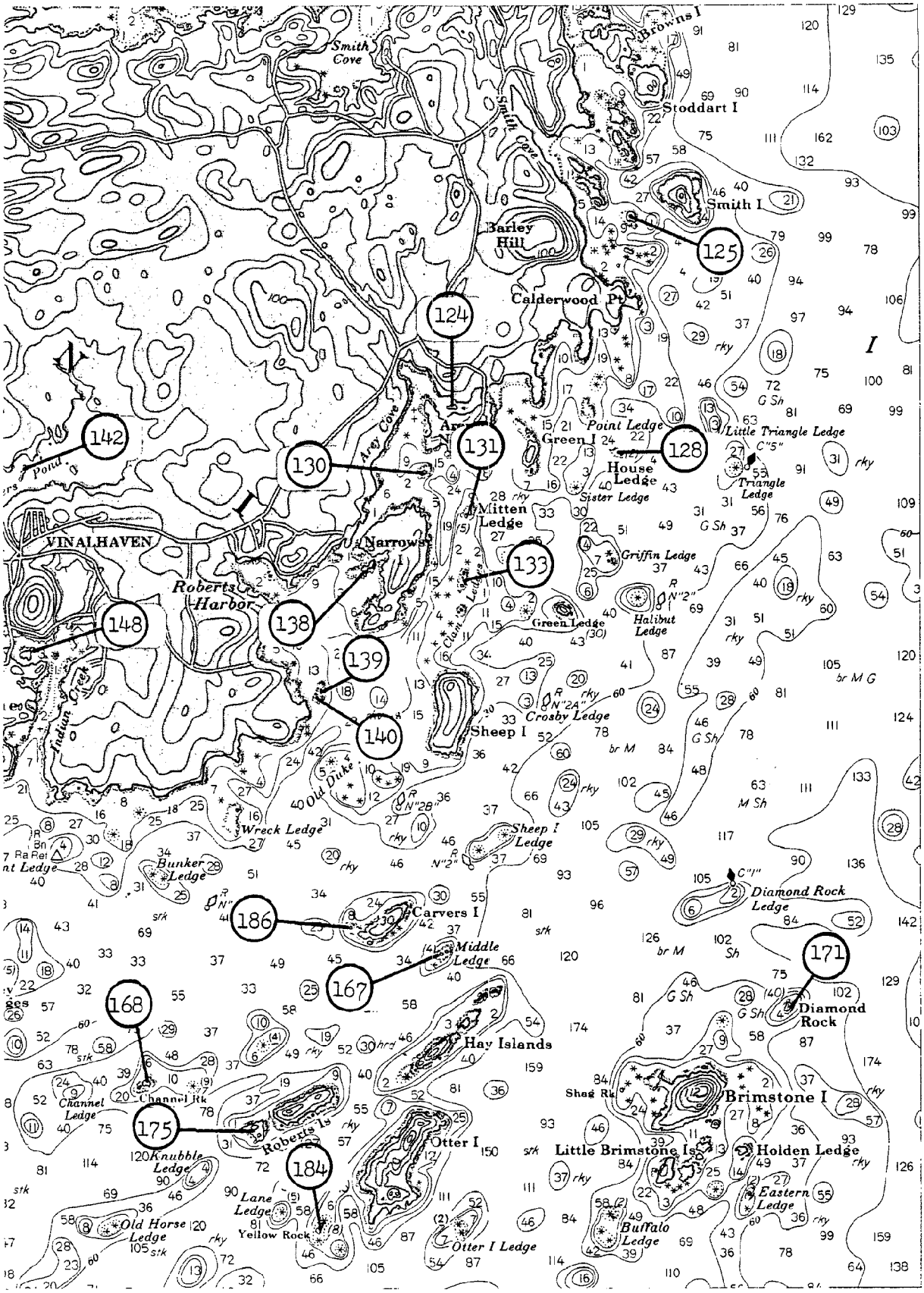
Smith Cove
Browns I
Stoddart I
Smith I
Barley Hill
Calderwood Pt
Green I
Point Ledge
Little Triangle Ledge
House Ledge
Sister Ledge
Triangle Ledge
Mitten Ledge
Narrows
VINALHAVEN
Roberts Harbor
Griffin Ledge
Green Ledge
Halibut Ledge
Crosby Ledge
Sheep I
Indian Creek
Old Duke
Wreck Ledge
Sheep I Ledge
Bunker Ledge
Carvers I
Middle Ledge
Diamond Rock Ledge
Diamond Rock
Hay Islands
Brimstone I
Shag Rk
Channel Ledge
Channel Rk
Roberts Is
Otter I
Little Brimstone Is
Holden Ledge
Knubble Ledge
Lane Ledge
Yellow Rock
Old Horse Ledge
Otter I Ledge
Buffalo Ledge
Eastern Ledge
125
124
131
128
142
130
133
138
148
139
140
186
167
171
168
175
184

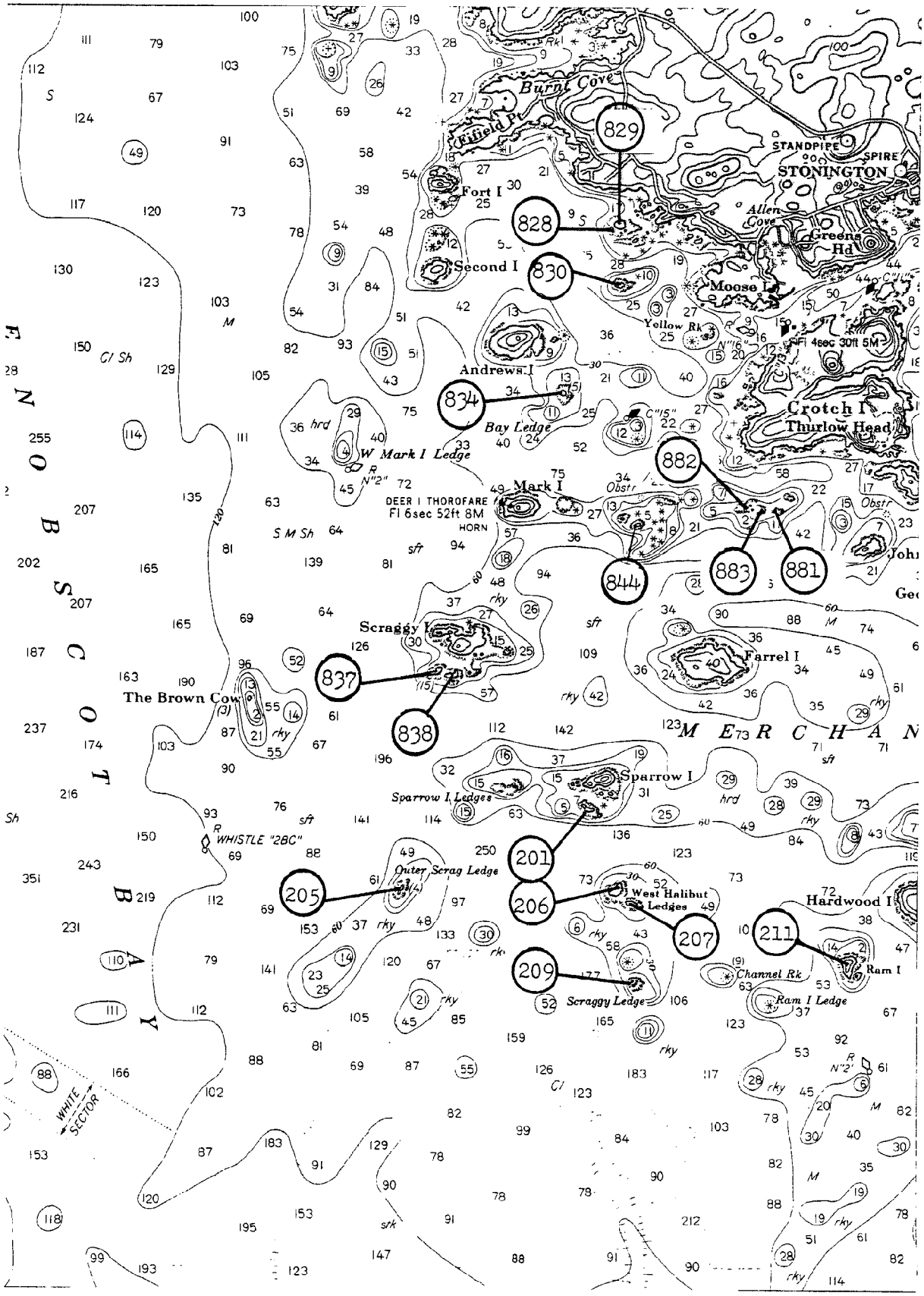
Burnt Cove
Fort I
Second I
STANDPIPE
SPIRE
STONINGTON
Allen Cove
Greens Hd
Moose I
Yellow Rk
Andrews I
Bay Ledge
W Mark I Ledge
Mark I
DEER I THOROFARE
Fl 6sec 52ft 8M
HORN
Crotch I
Thurlow Head
Scraggy I
Farrel I
The Brown Cow
MERCHANT
Sparrow I
Sparrow I Ledges
WHISTLE "2BC"
Outer Scrag Ledge
West Halibut Ledges
Hardwood I
Channel Rk
Ram I
Ram I Ledge
Scraggy Ledge
WHITE SECTOR
FENOBSCOT BAY
829
828
830
834
882
883
881
844
837
838
201
205
206
207
209
211

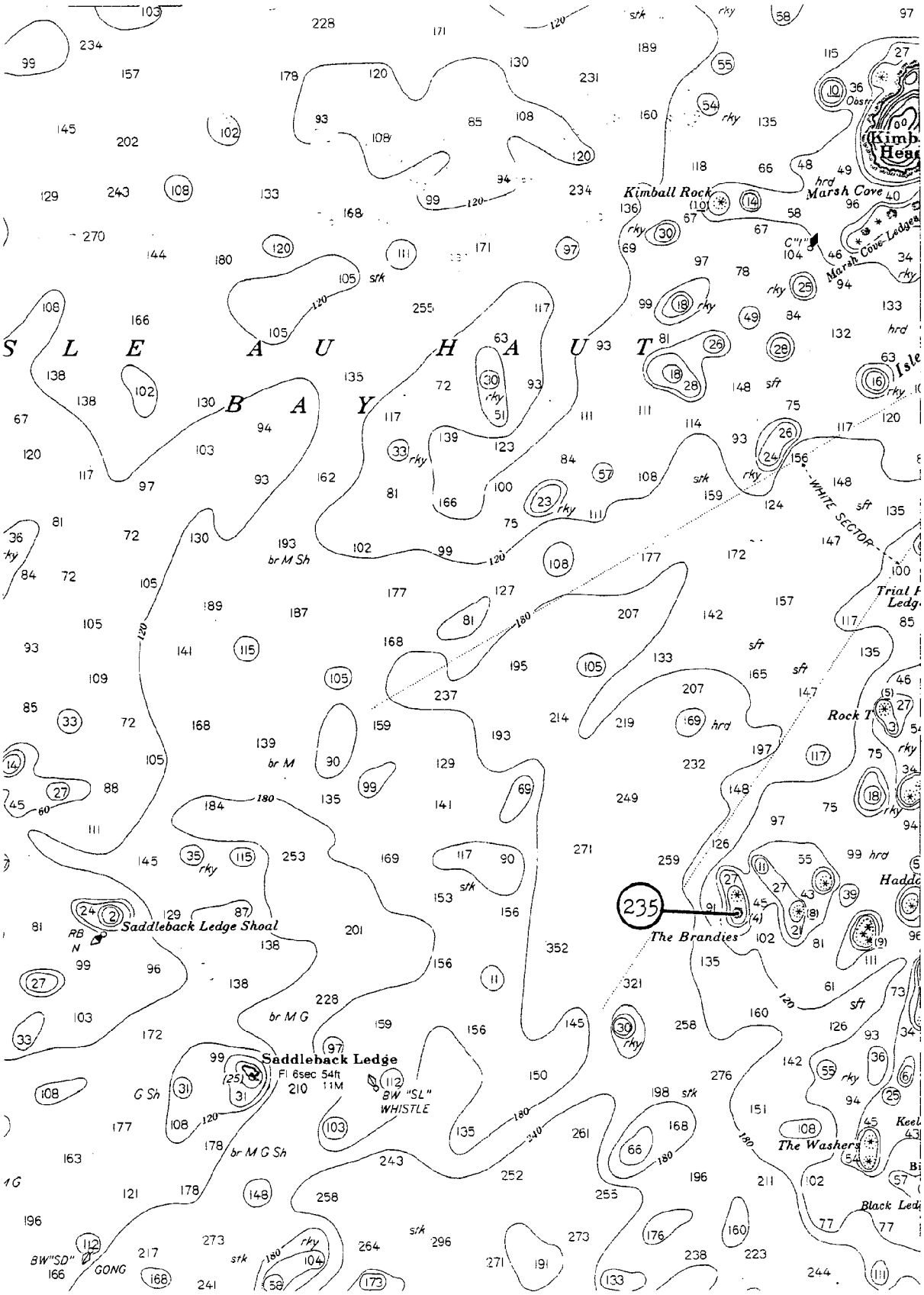
S L E A U H A U T
B A Y
Kimball Rock
Marsh Cove
Marsh Cove Ledges
WHITE SECTOR
Saddleback Ledge Shoal
Saddleback Ledge
Fl 6sec 54ft 11M
BW "SL" WHISTLE
The Brandies
The Washers
235
br M Sh
br M
br M G
br M G Sh
G Sh
BW"SD" GONG
RB N

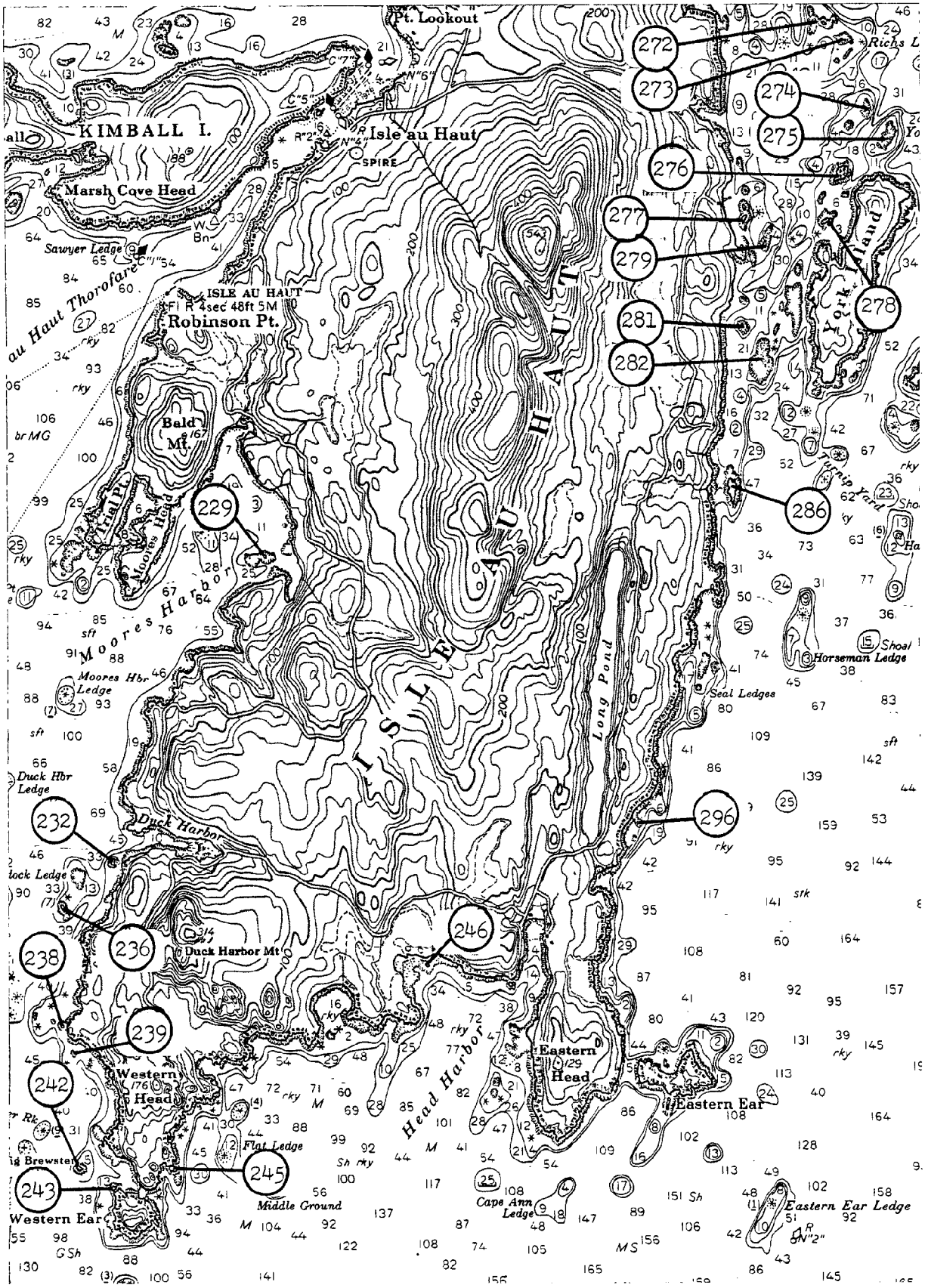
Pt. Lookout
KIMBALL I.
Isle au Haut
SPIRE
Marsh Cove Head
Sawyer Ledge
ISLE AU HAUT
Fl R 4sec 48ft 5M
Robinson Pt.
Bald Mt.
Moores Harbor
Moores Hbr Ledge
Duck Hbr Ledge
Duck Harbor
Duck Harbor Mt
Head Harbor
Long Pond
Western Head
Western Ear
Flat Ledge
Middle Ground
Cape Ann Ledge
Eastern Head
Eastern Ear
Eastern Ear Ledge
Horseman Ledge
Seal Ledges
York Island
Turnip Yard
Richs L
272
273
274
275
276
277
278
279
281
282
286
229
232
236
238
239
242
243
245
246
296

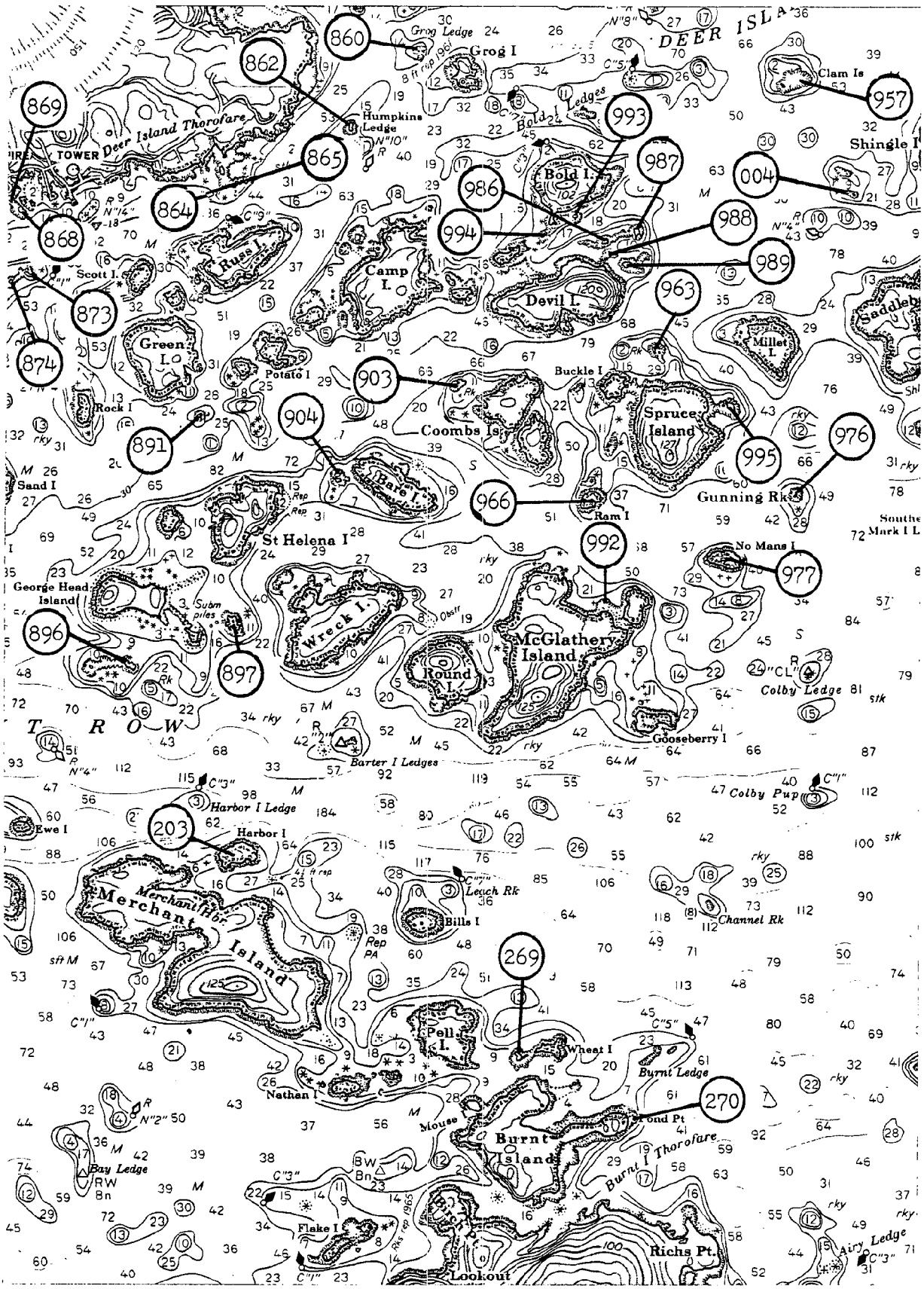
DEER ISLA
Grog Ledge
Grog I
Clam Is
Shingle I
Humpkins Ledge
Deer Island Thorofare
Bold I Ledges
Bold I.
TOWER
Russ I
Scott I.
Camp I.
Devil I.
Green I.
Potato I
Buckle I
Millet I.
Saddleb
Rock I
Coombs Is
Spruce Island
Sand I
Bare I.
Gunning Rk
Ram I
St Helena I
No Mans I
George Head Island
Wreck I.
McGlathery Island
Round I.
Colby Ledge
T R O W
Gooseberry I
Barter I Ledges
Colby Pup
Harbor I Ledge
Harbor I
Ewe I
Merchant Hor
Merchant Island
Leach Rk
Bills I
Channel Rk
Pell I.
Wheat I
Burnt Ledge
Nathan I
Mouse
Burnt Island
Burnt I Thorofare
Bay Ledge
Flake I
Richs Pt.
Airy Ledge
Lookout
Southe
Mark I L
860
862
869
865
864
868
873
874
891
904
903
994
986
993
987
988
989
963
004
957
995
976
966
992
977
896
897
203
269
270

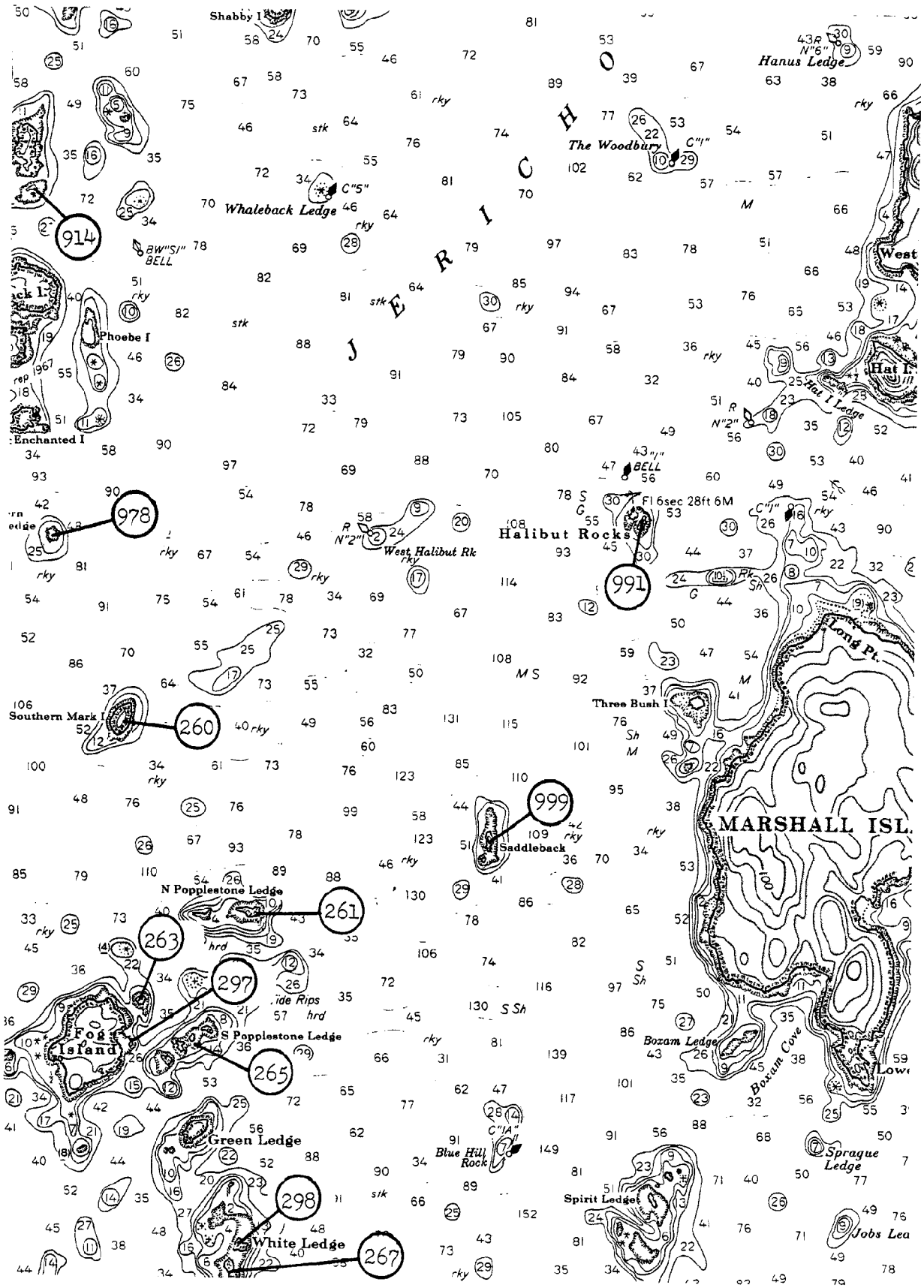
Shabby I
Hanus Ledge
The Woodbury
Whaleback Ledge
914
Phoebe I
Enchanted I
978
Halibut Rocks
West Halibut Rk
991
Southern Mark I
260
Three Bush I
Long Pt.
MARSHALL ISL
999
Saddleback
N Popplestone Ledge
261
263
297
Fog Island
S Popplestone Ledge
265
Boxam Ledge
Boxam Cove
Green Ledge
Blue Hill Rock
Sprague Ledge
Spirit Ledge
298
White Ledge
267
Jobs Lea

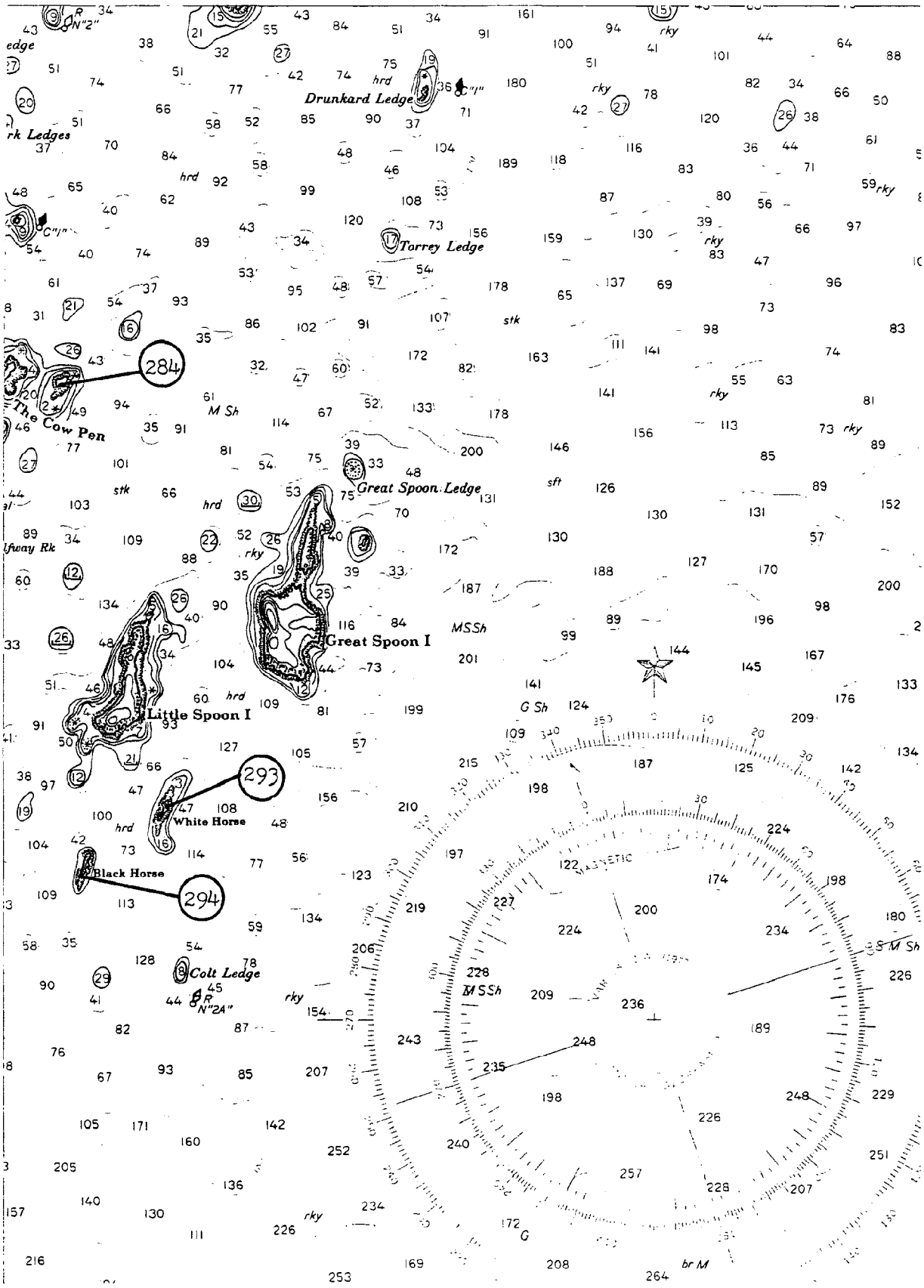
Drunkard Ledge
Torrey Ledge
Great Spoon Ledge
Great Spoon I
Little Spoon I
White Horse
Black Horse
Colt Ledge
The Cow Pen
284
293
294

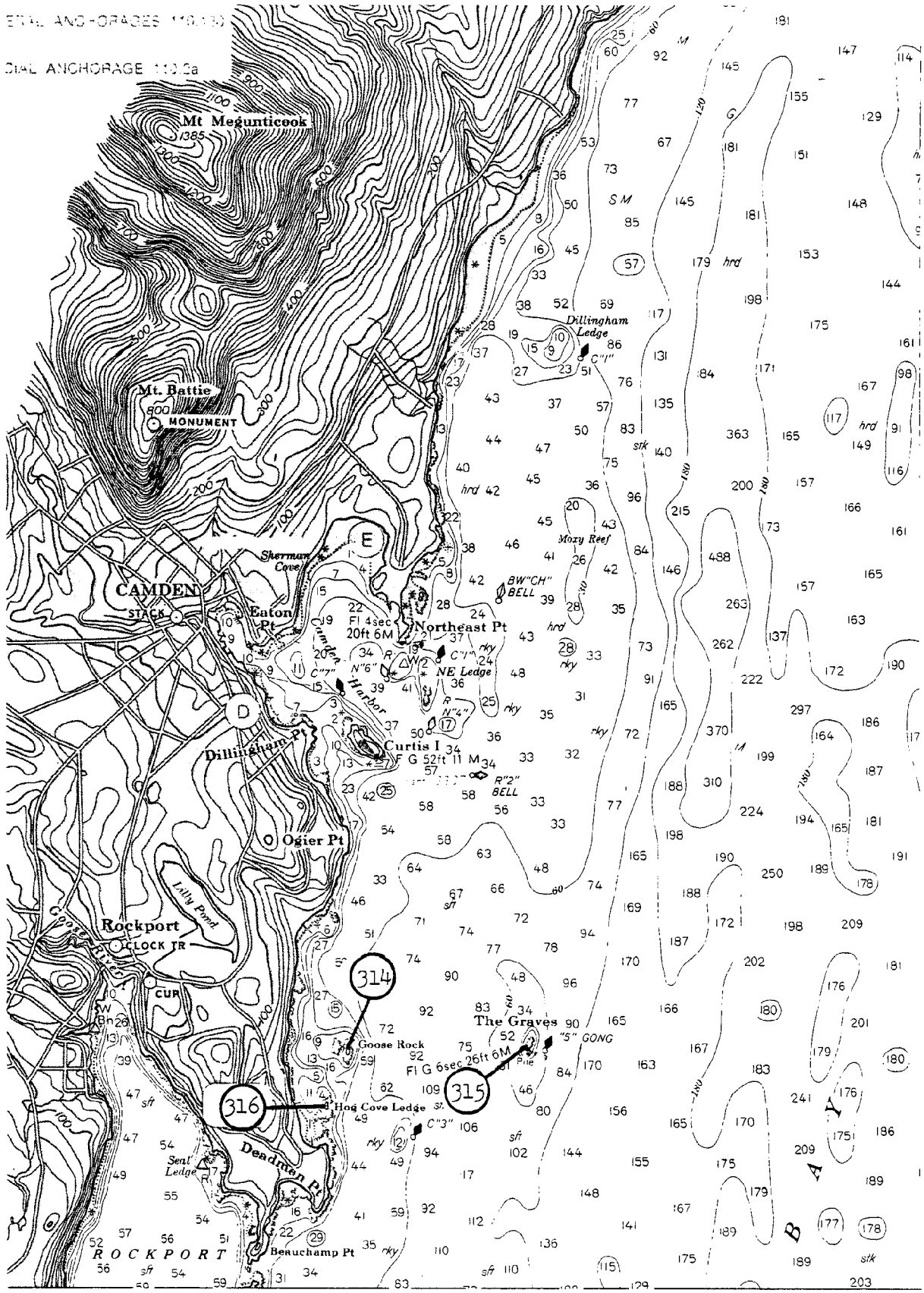
Mt Megunticook
1385
Mt. Battie
MONUMENT
CAMDEN
STACK
Eaton Pt
Sherman Cove
Northeast Pt
Fl 4sec 20ft 6M
NE Ledge
Dillingham Ledge
Moxy Reef
BW"CH" BELL
Camden Harbor
Curtis I
F G 52ft 11 M
R"2" BELL
Dillingham Pt
Ogier Pt
Lilly Pond
Rockport
CLOCK TR
CUP
314
315
316
The Graves
"5" GONG
Goose Rock
Fl G 6sec 26ft 6M
Hog Cove Ledge
Deadman Pt
Seal Ledge
Beauchamp Pt
ROCKPORT
BAY

63-13

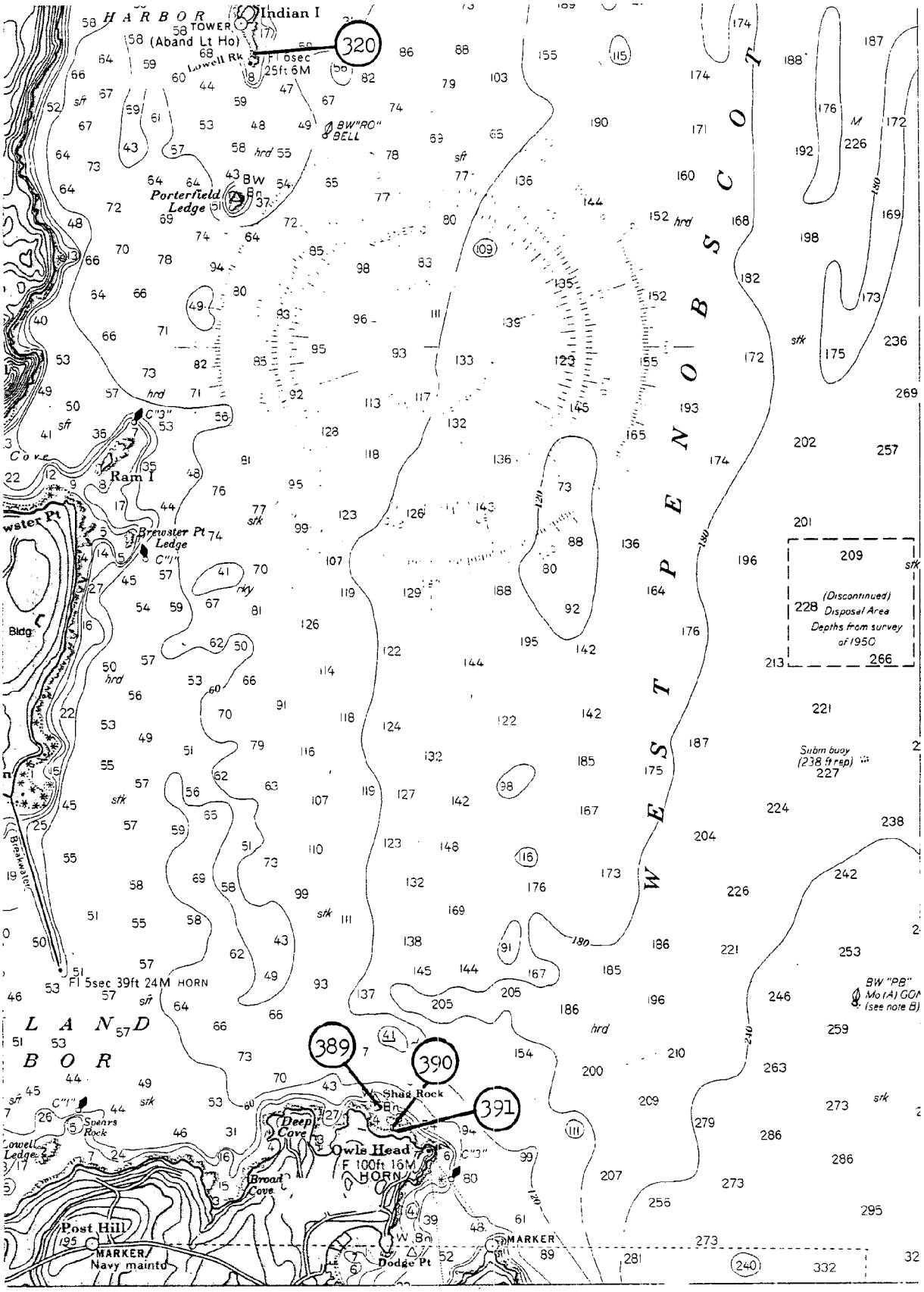
HARBOR
Indian I
TOWER
(Aband Lt Ho)
Lowell Rk
Fl 6sec 25ft 6M
320
BW "RO" BELL
Porterfield Ledge
BW Bn
Ram I
Brewster Pt Ledge
Brewster Pt
Bldg
Breakwater
Fl 5sec 39ft 24M HORN
LAND
BOR
Spears Rock
Lowell Ledge
Post Hill
MARKER
Navy maintd
Deep Cove
Broad Cove
Shag Rock
Owls Head
F 100ft 16M
HORN
W Bn
Dodge Pt
MARKER
389
390
391
PENOBSCOT
WEST
(Discontinued)
Disposal Area
Depths from survey of 1950
Subm buoy (238 ft rep)
BW "PB"
Mo (A) GOM
(see note B)

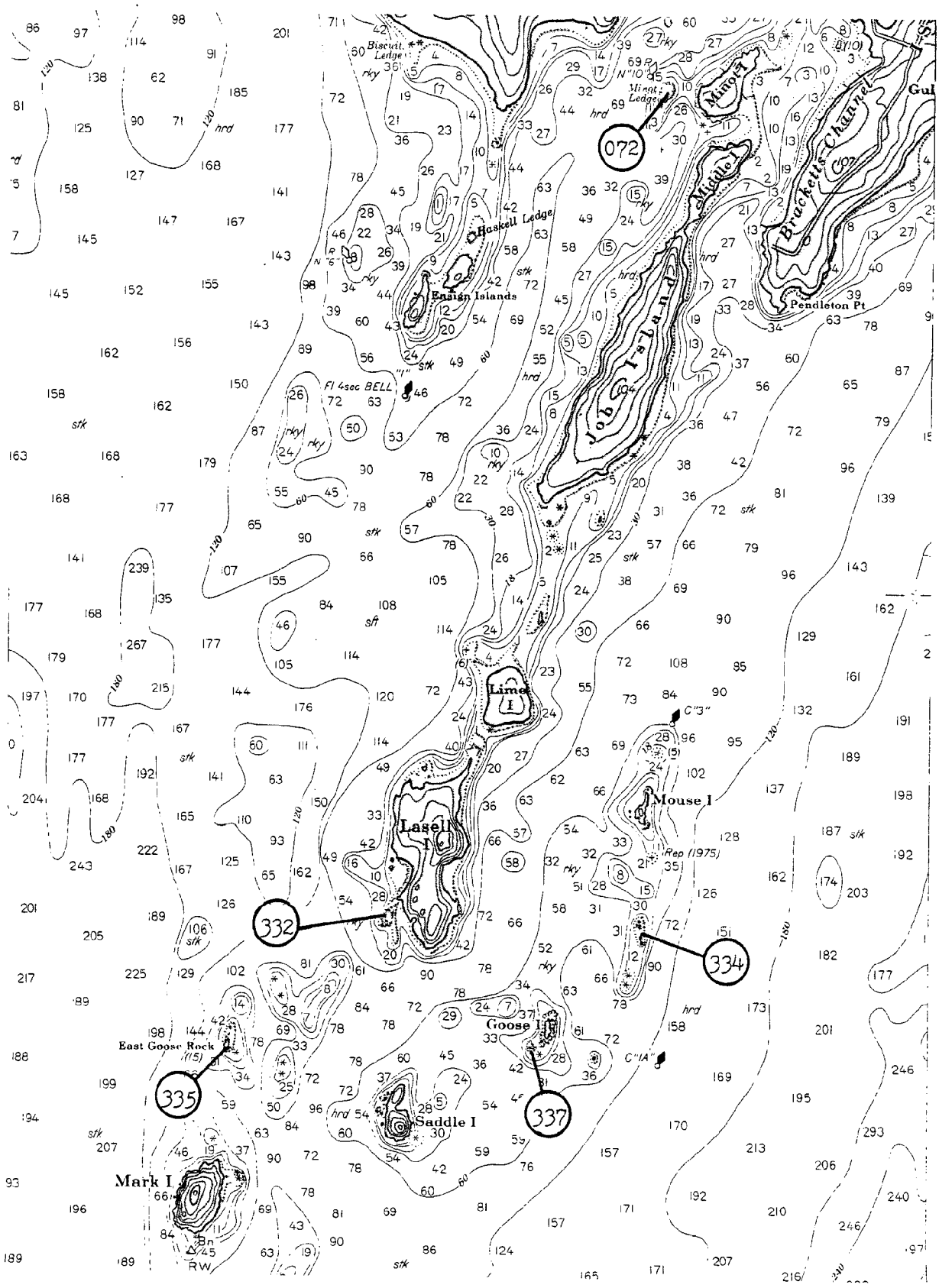
Biscuit Ledge
Minot Ledge
Minot I
Middle I
Brackett's Channel
Haskell Ledge
Ensign Islands
Pendleton Pt
Job Island
Fl 4sec BELL
Lime I
Mouse I
Rep (1975)
Lasell I
Goose I
East Goose Rock
Saddle I
Mark I
072
332
334
335
337

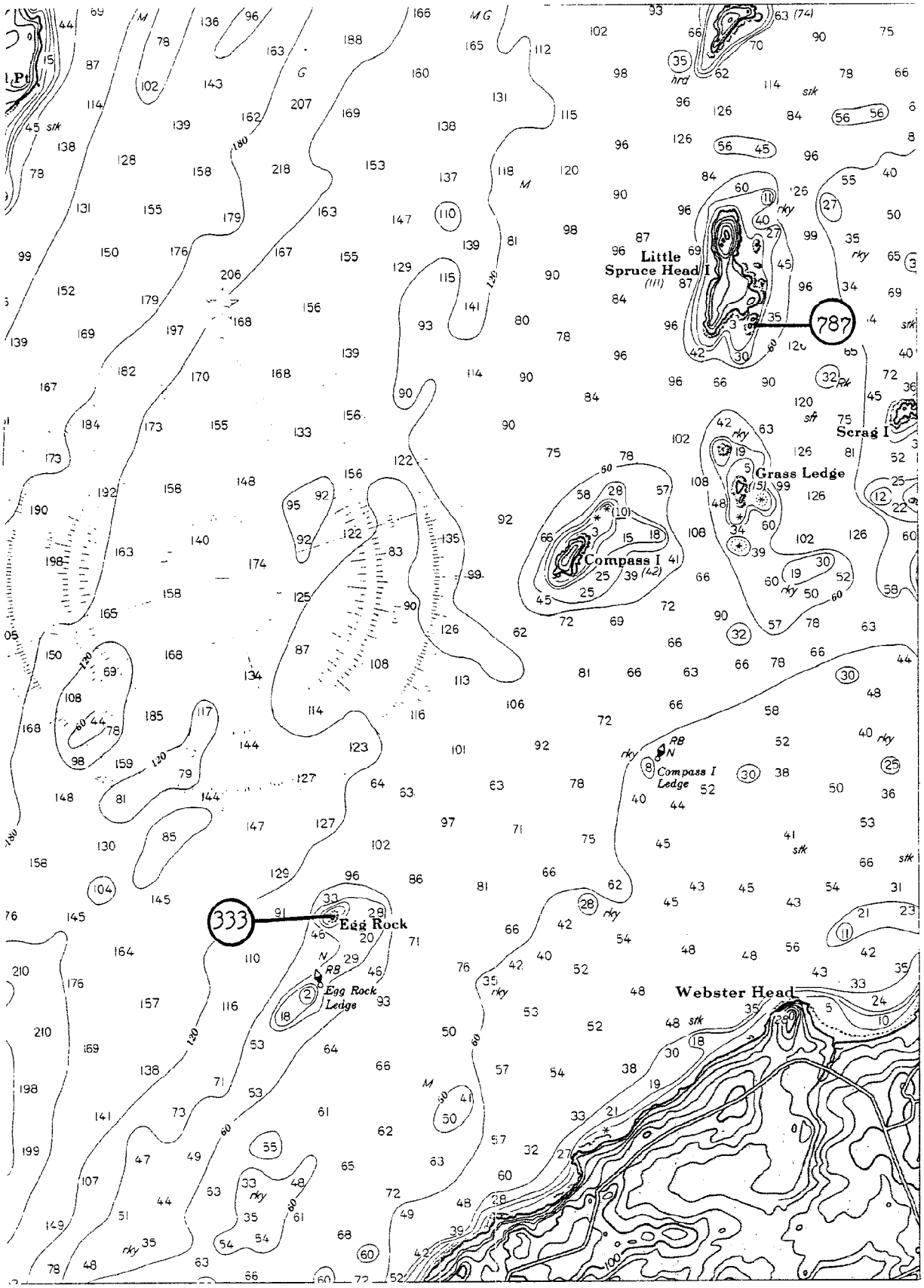
Little
Spruce Head I
787
Scrag I
Grass Ledge
Compass I
Compass I
Ledge
333
Egg Rock
Egg Rock
Ledge
Webster Head

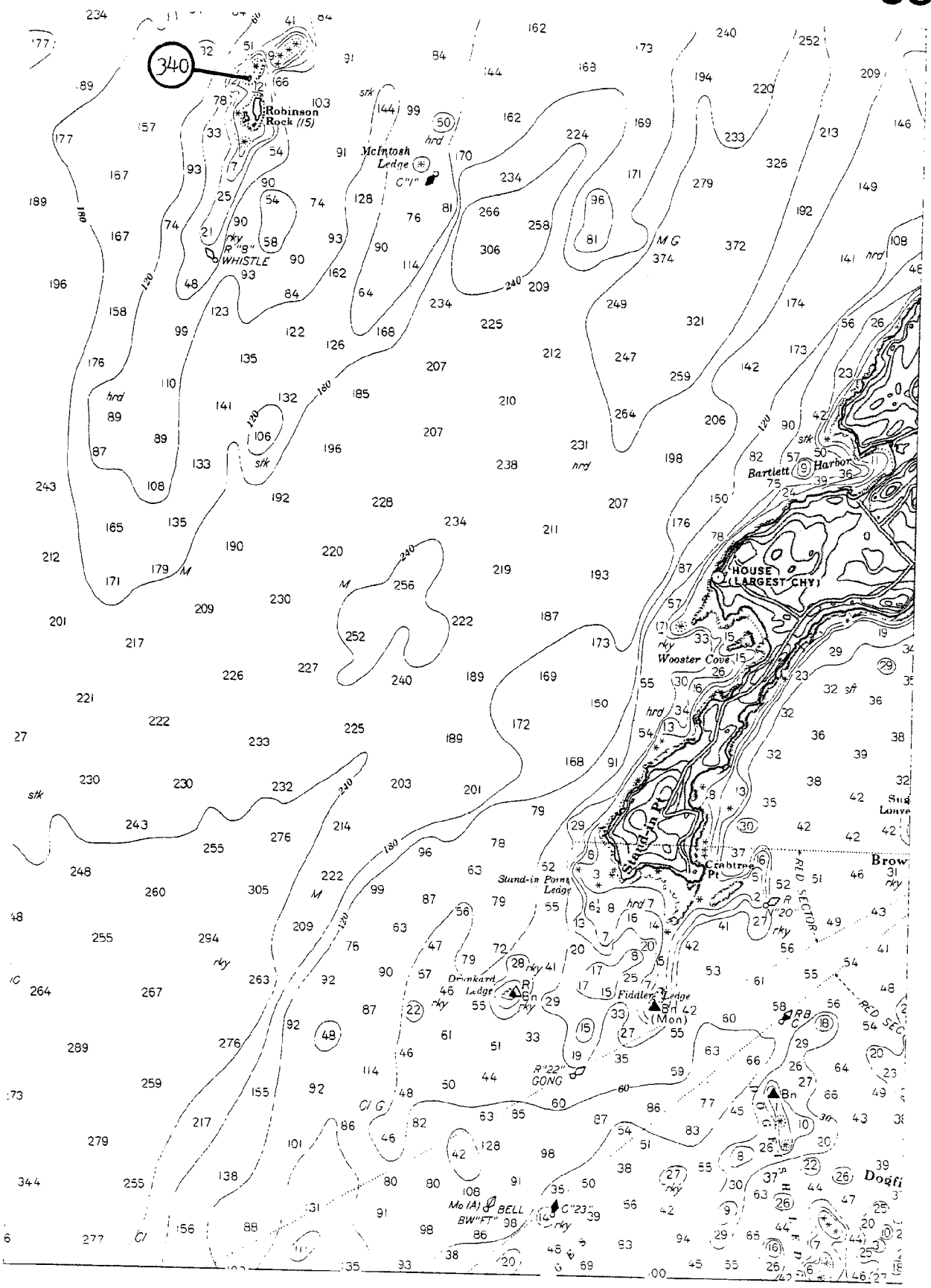
340
Robinson Rock (15)
McIntosh Ledge
WHISTLE
Bartlett Harbor
HOUSE (LARGEST CHY)
Wooster Cove
Stand-in Pt
Crabtree Pt
Stand-in Point Ledge
Drinkard Ledge
Fiddler's Ledge
GONG
BELL
Dogfi

17

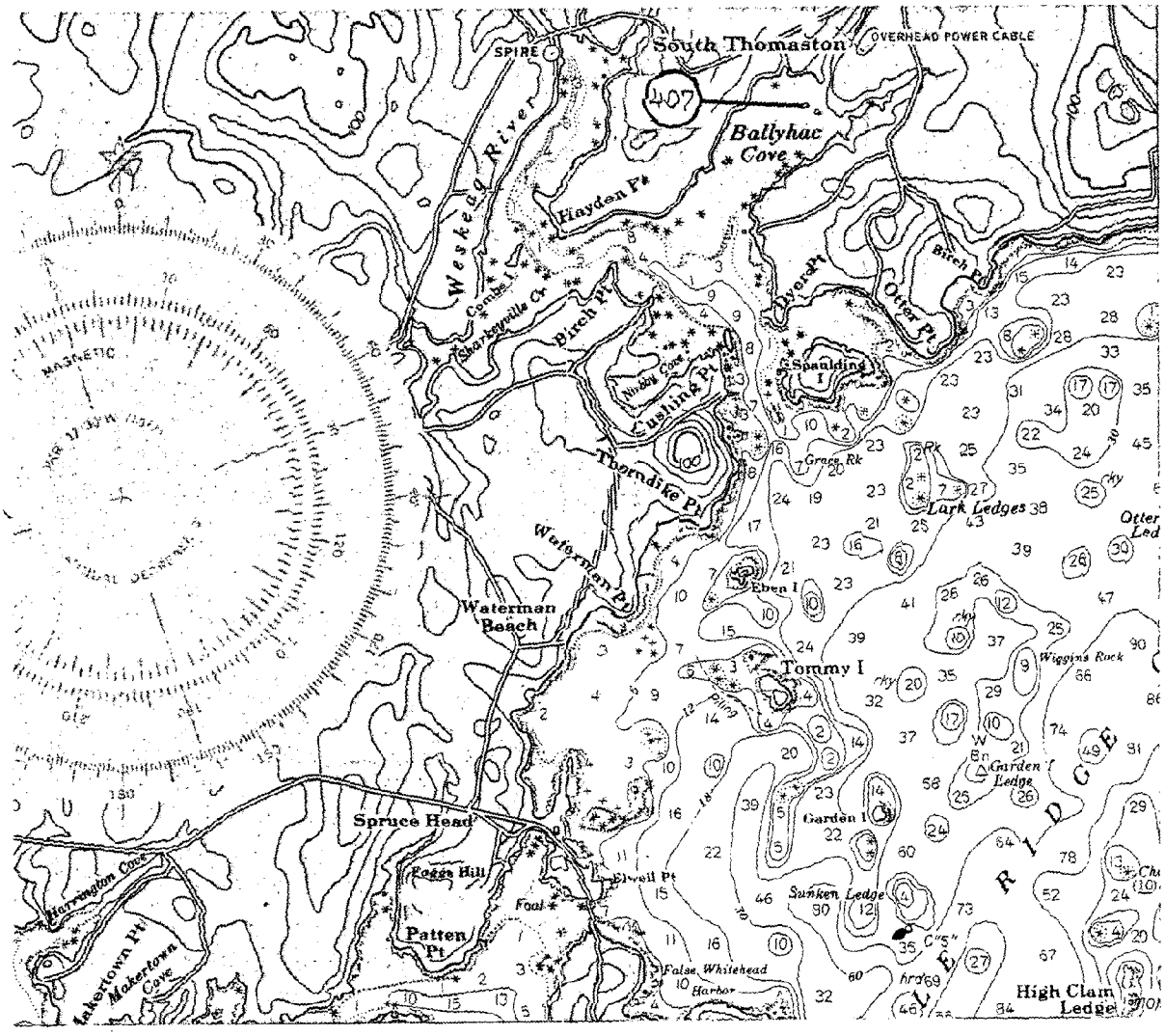

South Thomaston
OVERHEAD POWER CABLE
SPIRE
407
Ballyhac Cove
Weskeag River
Hayden Pt
Combs I
Sharkeyville Cr
Birch Pt
Dyer Pt
Otter Pt
Birch Pt
Spaulding I
Cushing Pt
Thorndike Pt
Grace Rk
Lark Ledges
Waterman Pt
Waterman Beach
Eben I
Tommy I
Wiggins Rock
Garden I Ledge
Garden I
Spruce Head
Foggs Hill
Elwell Pt
Sunken Ledge
Patten Pt
False Whitehead Harbor
High Clam Ledge
Harrington Cove
Makertown Pt
Makertown Cove
MAGNETIC

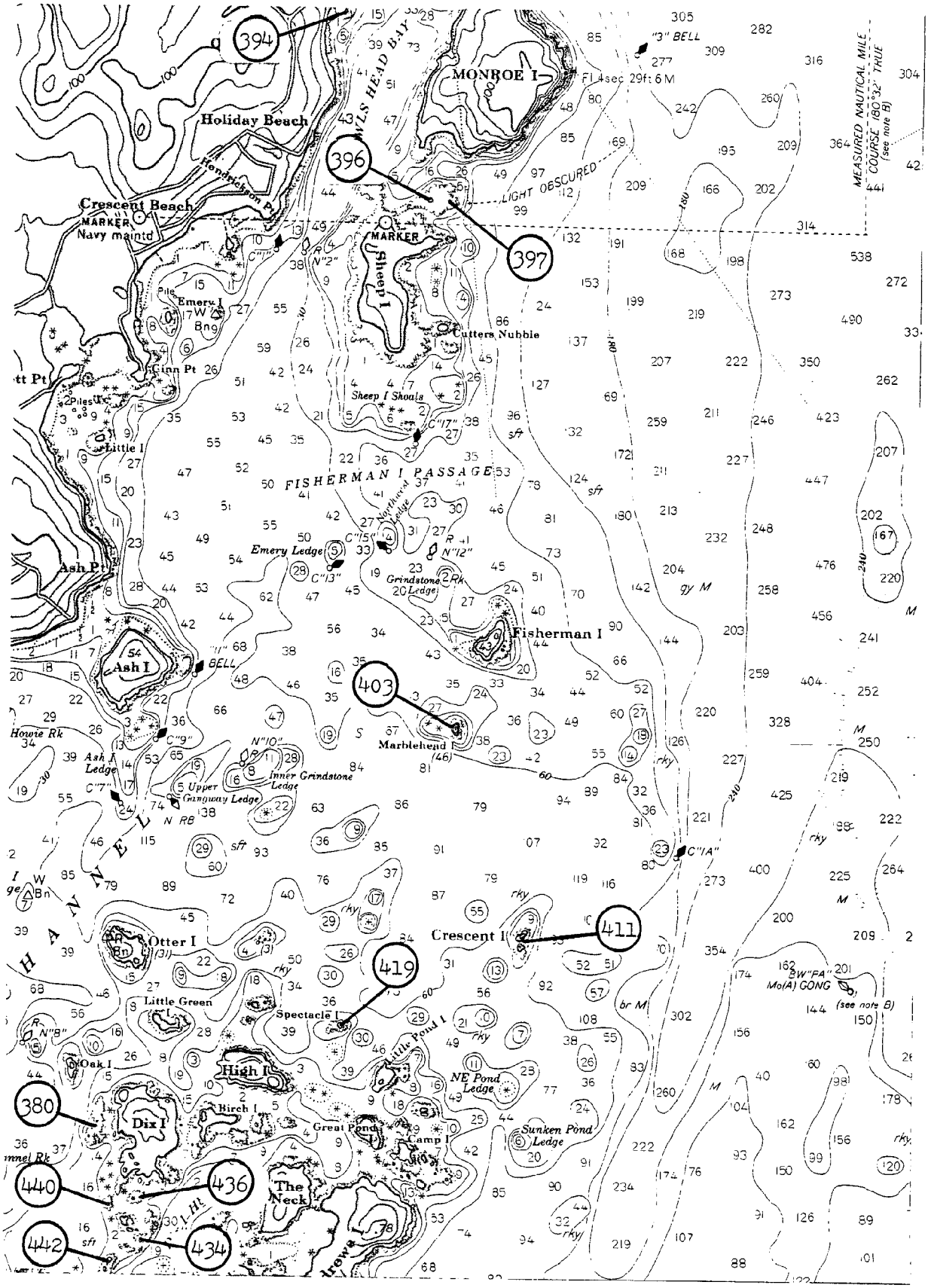
394
396
397
403
411
419
380
440
436
442
434
MONROE I
Holiday Beach
Crescent Beach
MARKER
Navy maintd
Sheep I
Cutters Nubble
Emery I
Cinn Pt
Little I
Sheep I Shoals
FISHERMAN I PASSAGE
Emery Ledge
Grindstone Ledge
Fisherman I
Ash Pt
Ash I
Marblehead I
Howie Rk
Ash I Ledge
Upper Gangway Ledge
Inner Grindstone Ledge
Otter I
Crescent I
Little Green
Spectacle I
Little Pond I
High I
Oak I
Dix I
Birch I
Great Pond
Camp I
NE Pond Ledge
Sunken Pond Ledge
The Neck
LIGHT OBSCURED
MEASURED NAUTICAL MILE COURSE 180°32' TRUE (see note B)
"3" BELL
Fl 4sec 29ft 6 M
Mo(A) GONG
(see note B)

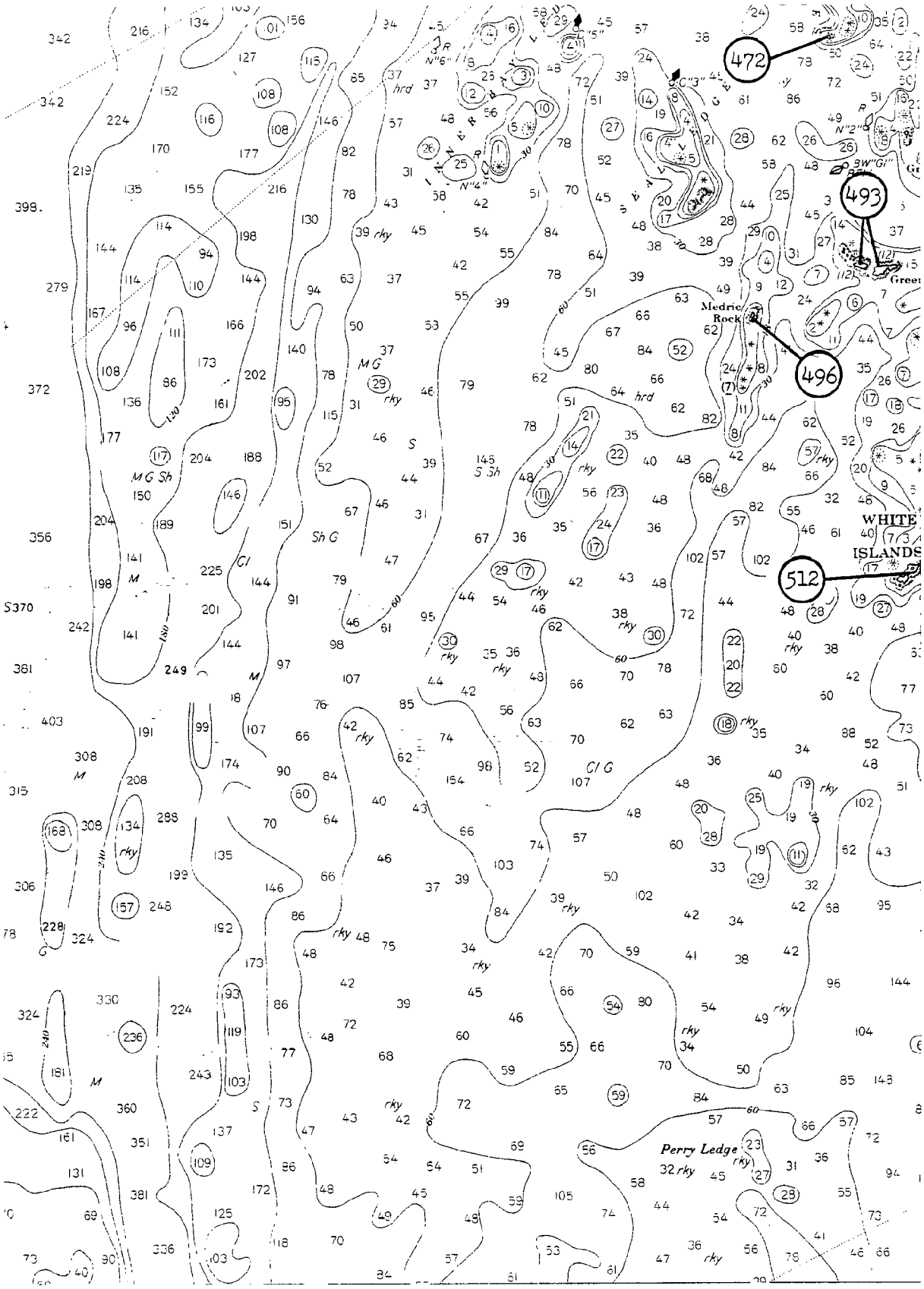
472
493
496
512
Medric Rock
WHITE ISLANDS
Perry Ledge


Sprucehead Island
Rackliff Island
SEAL HARBOR
Burnt I.
Rackliff Bay
Hen I.
Eagle I.
Norton I.
Seal I.
Whitehead I.
Occ G 5sec 75ft 15M
HORN
MUSCLE RIDGE CHANNEL
South Breaker
BELL
552
553
555
637
638
640
TARGET
Hurricane Ledge
Lower Gangway Ledge
Yellow Ledge
Yellow Ridge I.
Grattan I.
Hurricane I.
Stallion Ledge
Island Ledges
RED SECTOR
Obstr
TWO

63-21

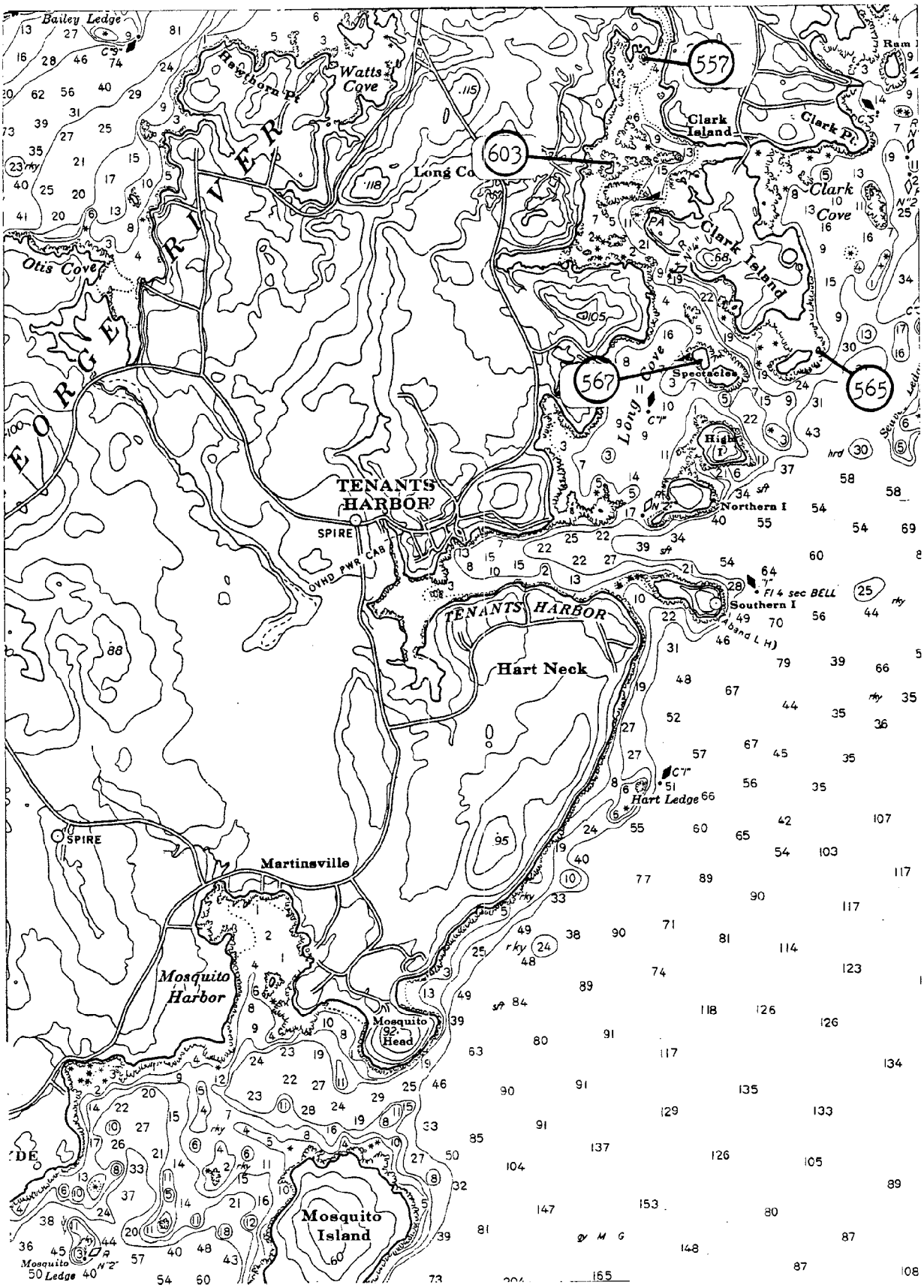
Bailey Ledge
Hawthorn Pt
Watts Cove
557
603
Clark Island
Clark Pt
Long Co
Clark Cove
Clark Island
Otis Cove
RIVER
567
Spectacles
565
Long Cove
High I
TENANTS HARBOR
SPIRE
OVHD PWR CAB
Northern I
Southern I
Fl 4 sec BELL
TENANTS HARBOR
Hart Neck
Hart Ledge
SPIRE
Martinsville
Mosquito Harbor
Mosquito Head
Mosquito Island
Mosquito Ledge

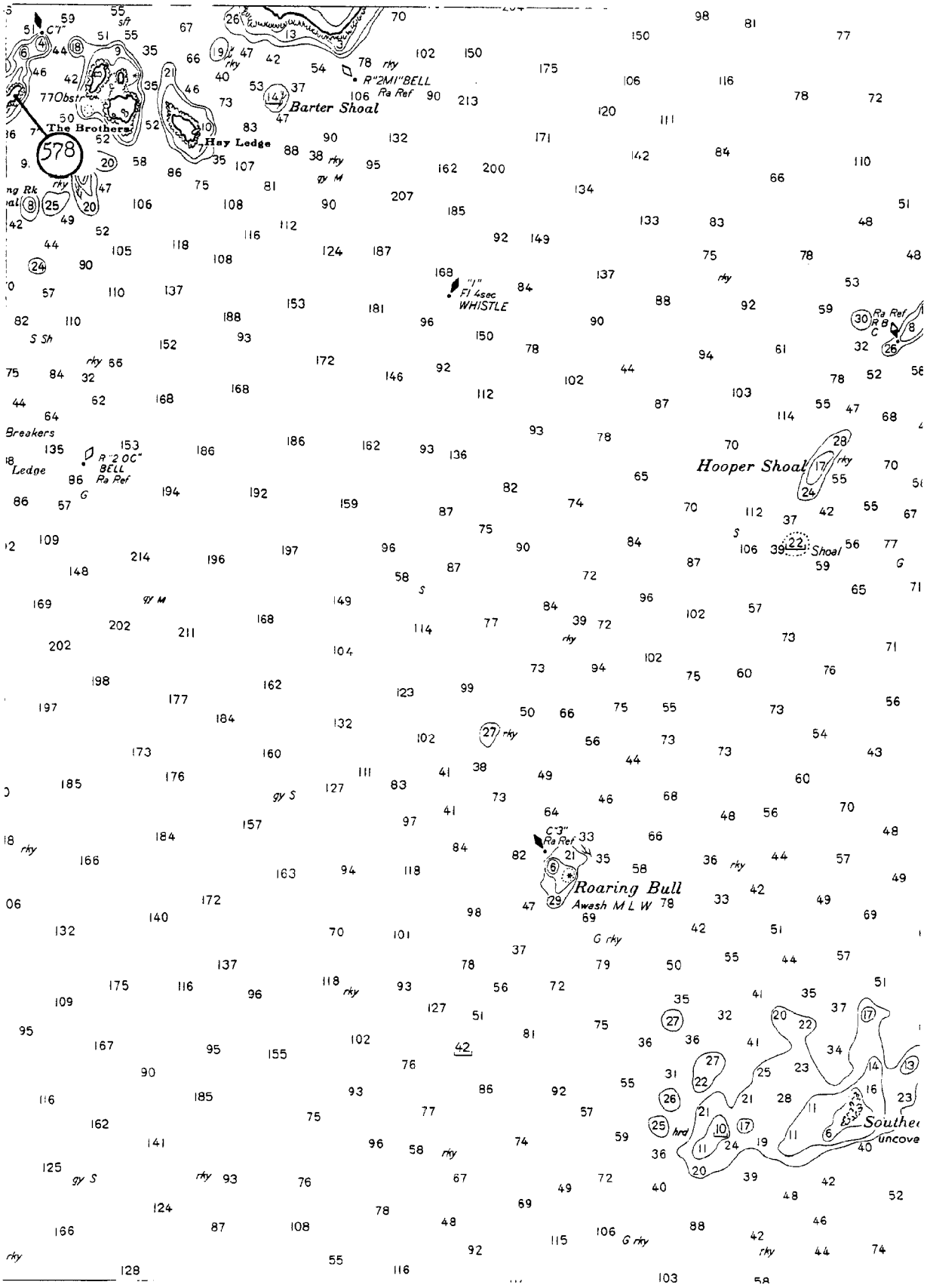
578
The Brothers
Hay Ledge
Barter Shoal
R"2MI"BELL
Ra Ref
"1"
Fl 4sec
WHISTLE
Breakers
Ledge
R"2 OC"
BELL
Ra Ref
Hooper Shoal
Shoal
C"3"
Ra Ref
Roaring Bull
Awash M L W
Southe
uncove

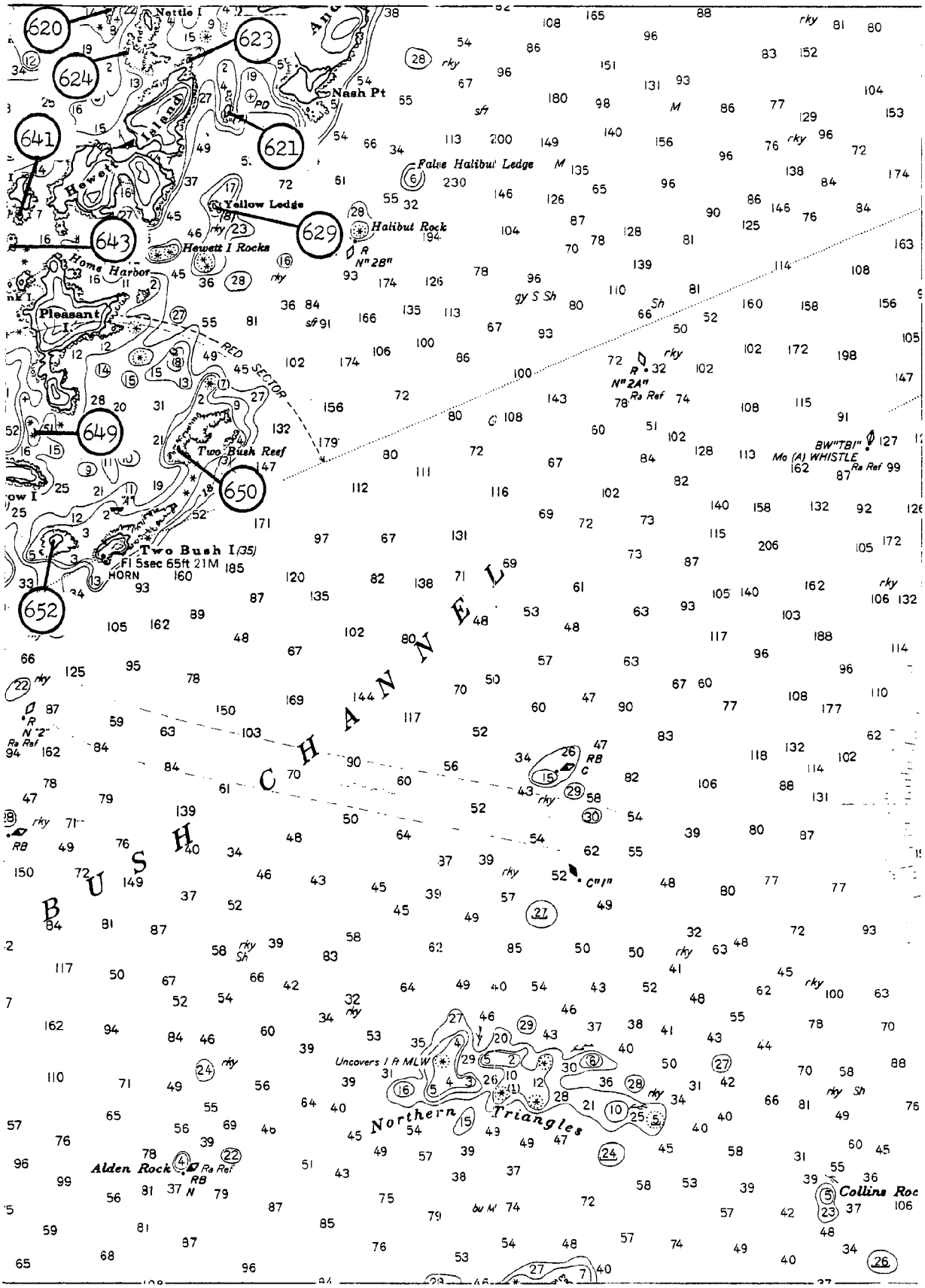
620
623
624
641
621
643
629
649
650
652
Nettle I
Nash Pt
Hewett Islands
False Halibut Ledge
Yellow Ledge
Halibut Rock
Hewett I Rocks
Home Harbor
Pleasant I
RED SECTOR
Two Bush Reef
Two Bush I (35)
Fl 5sec 65ft 21M
HORN
BUSH CHANNEL
Uncovers 1 ft MLW
Northern Triangles
Alden Rock
Collins Roc
Mo (A) WHISTLE
BW"TBI"

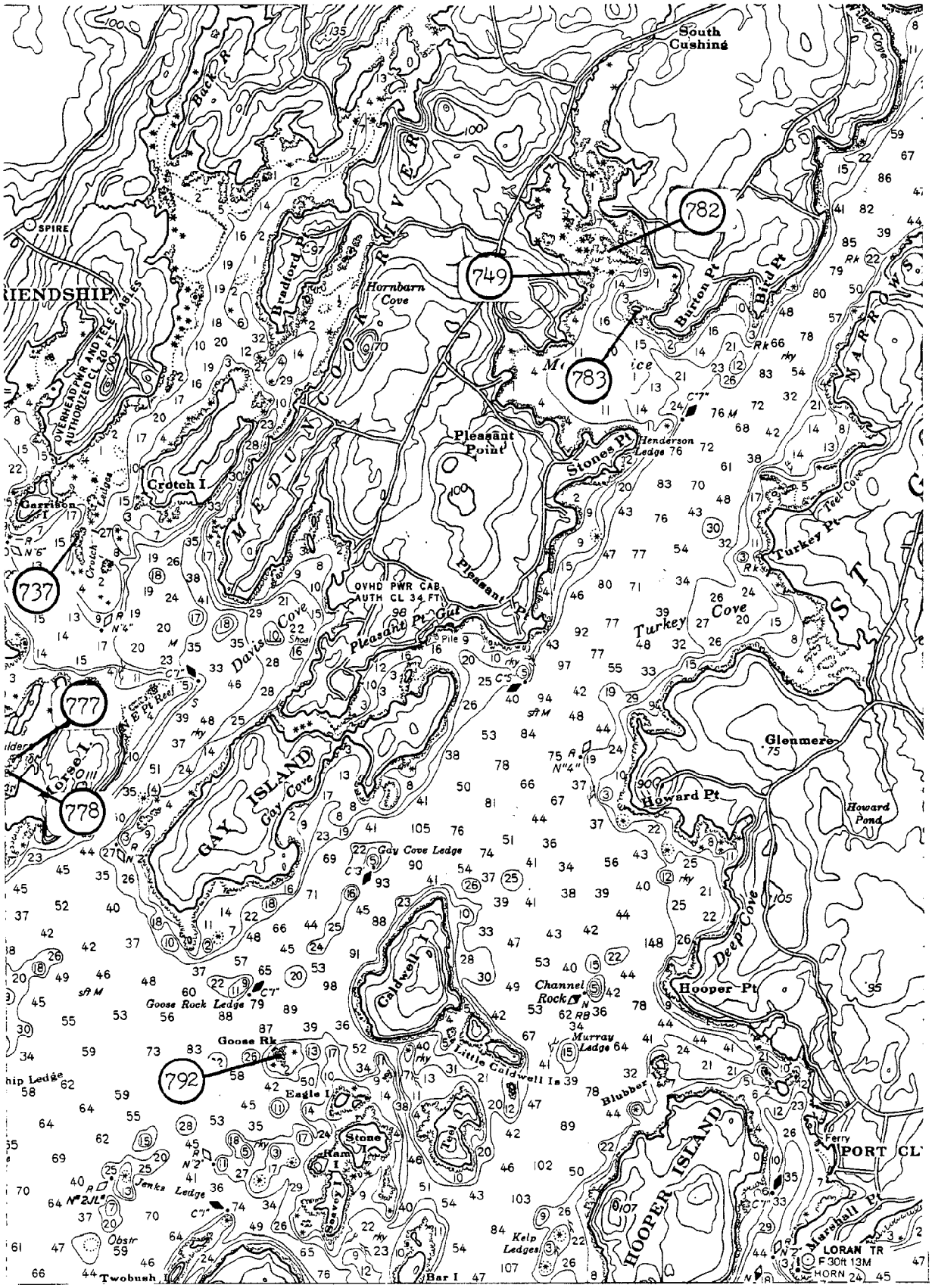
South Cushing
Back R
SPIRE
RIENDSHIP
OVERHEAD PWR AND TELE CABLES AUTHORIZED CL 20 FT
Bradford Pt
Hornbarn Cove
MEDUNCOOK RIVER
782
749
783
Burton Pt
Bird Pt
Pleasant Point
Stones Pt
Henderson Ledge
Crotch I
Garrison I
737
OVHD PWR CAB AUTH CL 34 FT
Pleasant Pt
Pleasant Pt Gut
Davis Cove
Turkey Cove
Turkey Pt
Teel Cove
777
778
Morse I
GAY ISLAND
Gay Cove
Gay Cove Ledge
Glenmere
Howard Pt
Howard Pond
Deep Cove
Caldwell I
Channel Rock
Hooper Pt
Goose Rock Ledge
Goose Rk
792
Little Caldwell Is
Murray Ledge
Blubber
Eagle I
Stone I
Ram I
Teel I
Jenks Ledge
HOOPER ISLAND
Kelp Ledges
Ferry
PORT CL
Marshall Pt
LORAN TR
F 30ft 13M
HORN
Twobush I
Bar I

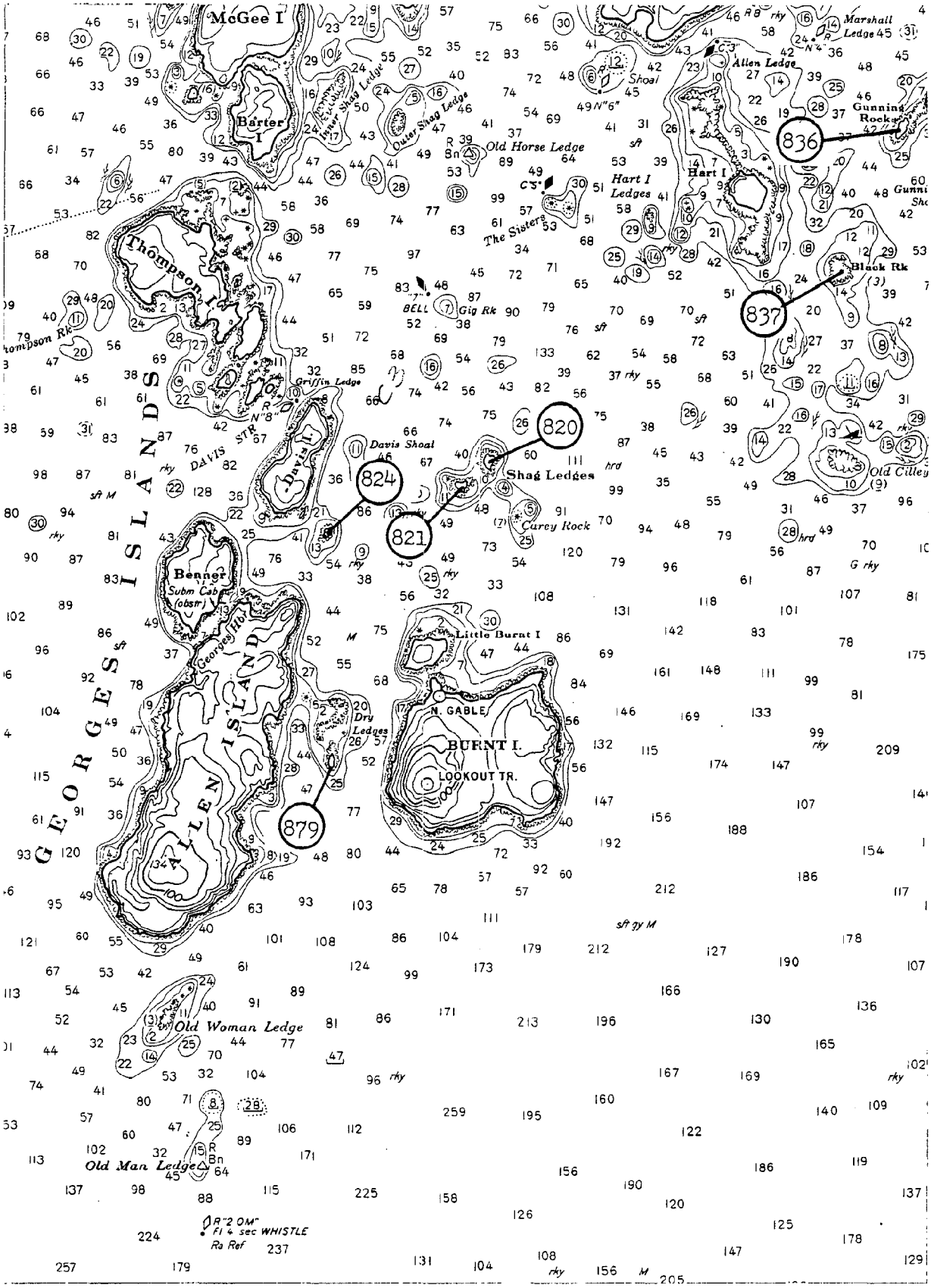
McGee I
Barter I
Inner Shag Ledge
Outer Shag Ledge
Old Horse Ledge
Shoal
Allen Ledge
Marshall Ledge
Gunning Rocks
836
Hart I
Hart I Ledges
The Sisters
Thompson I
Thompson Rk
BELL
Gig Rk
Black Rk
837
Griffin Ledge
Davis I
Davis Shoal
DAVIS STR
820
Shag Ledges
824
821
Carey Rock
Old Cilley
Benner
Subm Cable (obsm)
Georges Hd
GEORGES ISLAND
ALLEN ISLAND
Little Burnt I
N. GABLE
BURNT I.
LOOKOUT TR.
Dry Ledges
879
Old Woman Ledge
Old Man Ledge
R "2 OM"
Fl 4 sec WHISTLE
Ra Ref

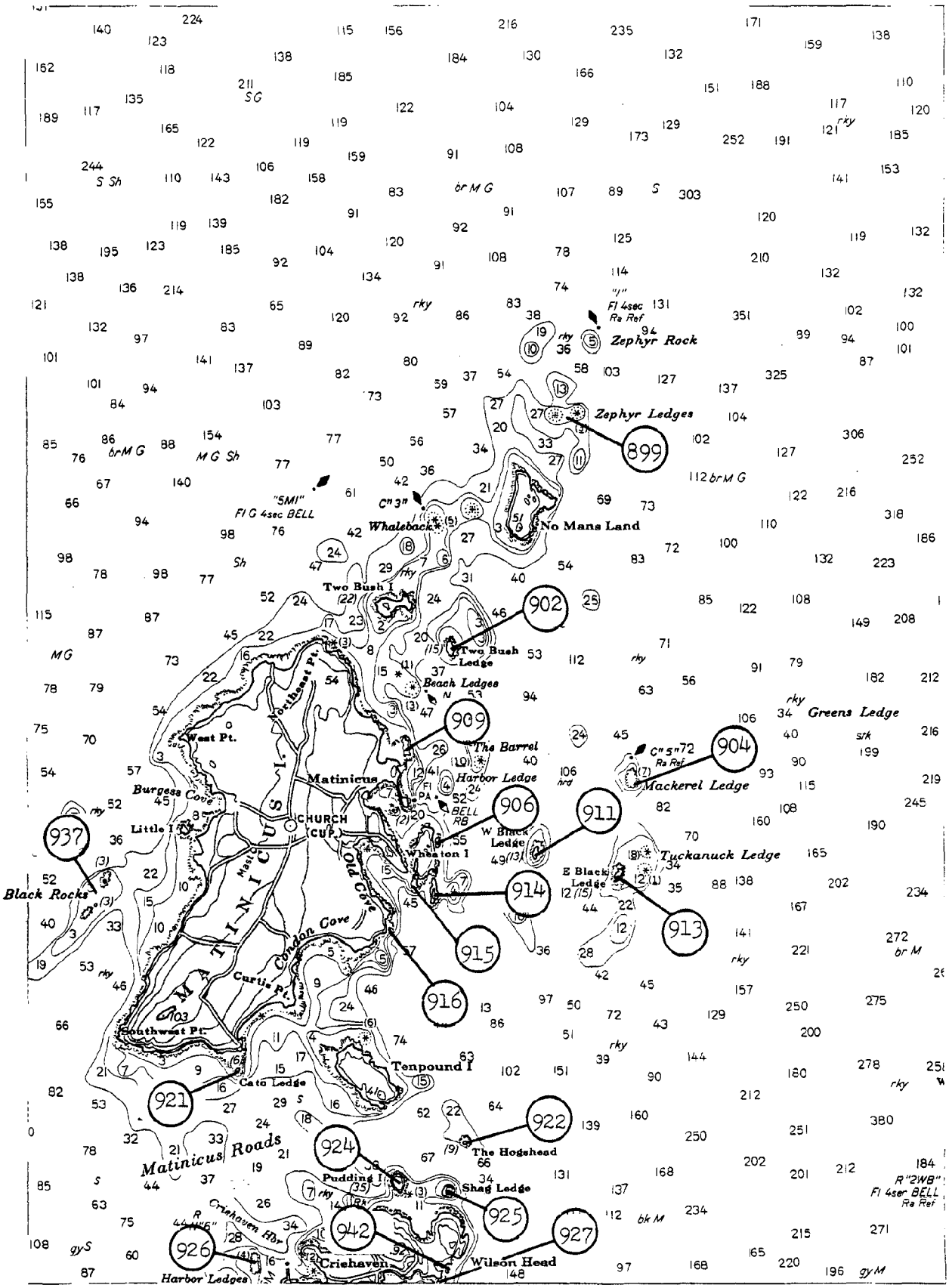
Zephyr Rock
Zephyr Ledges
899
No Mans Land
Whaleback
Two Bush I
902
Two Bush Ledge
Beach Ledges
909
Greens Ledge
904
Mackerel Ledge
The Barrel
Harbor Ledge
906
911
W Black Ledge
Tuckanuck Ledge
E Black Ledge
913
914
915
916
937
Black Rocks
West Pt.
Burgess Cove
Little I
Matinicus
CHURCH (CUP)
Wheaton I
Northeast Pt.
Old Cove
Condon Cove
Curtis Pt.
Southwest Pt.
Tenpound I
Cato Ledge
921
922
The Hogshead
924
Pudding I
Shag Ledge
925
927
942
Criehaven
Wilson Head
926
Harbor Ledges
Criehaven Hbr
Matinicus Roads

63-27

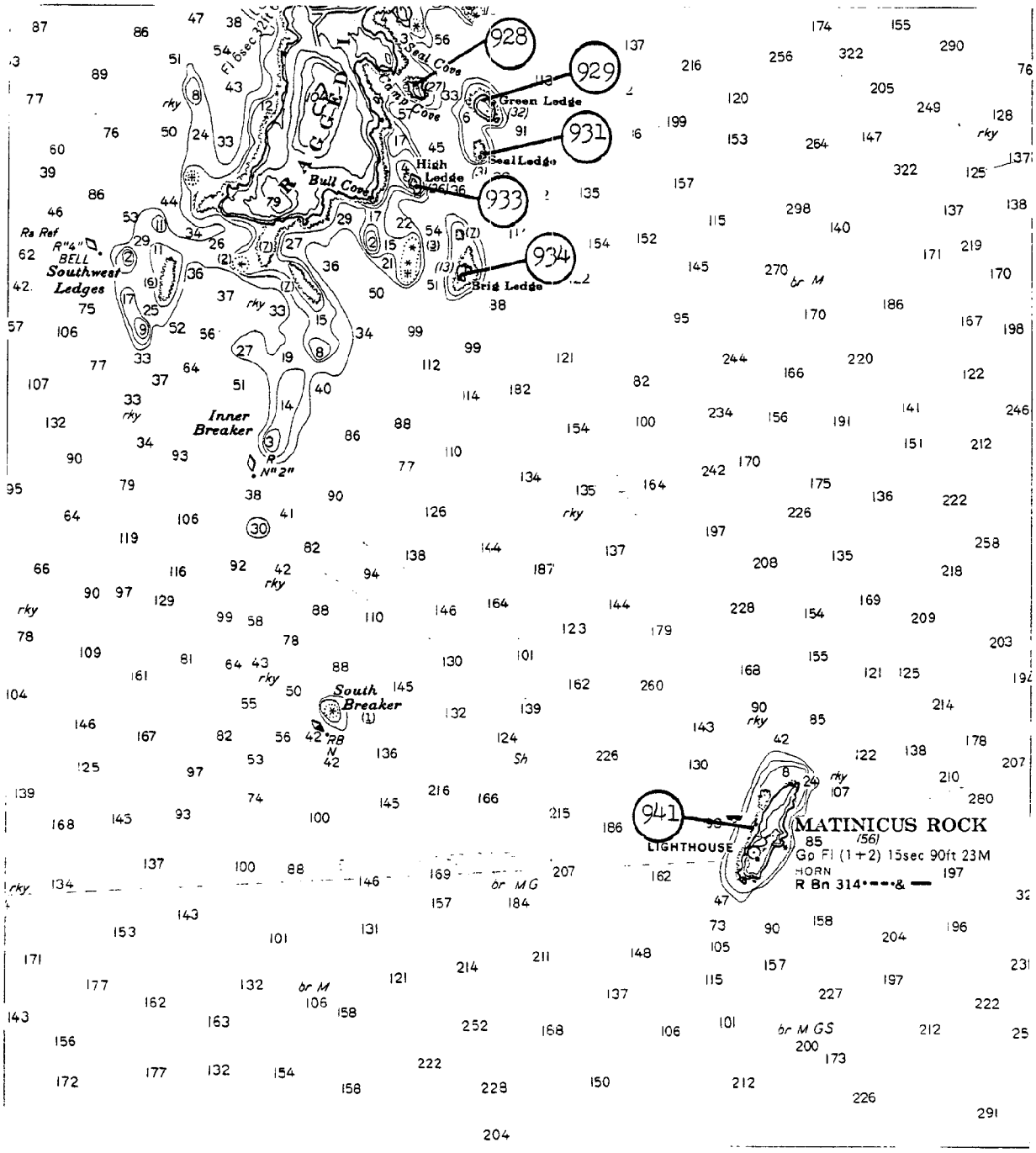

928
929
931
933
934
941
Green Ledge
Seal Ledge
High Ledge
Brig Ledge
Seal Cove
Camp Cove
Bull Cove
Southwest Ledges
Inner Breaker
South Breaker
MATINICUS ROCK
LIGHTHOUSE
Gp Fl (1+2) 15sec 90ft 23M
HORN
R Bn 314

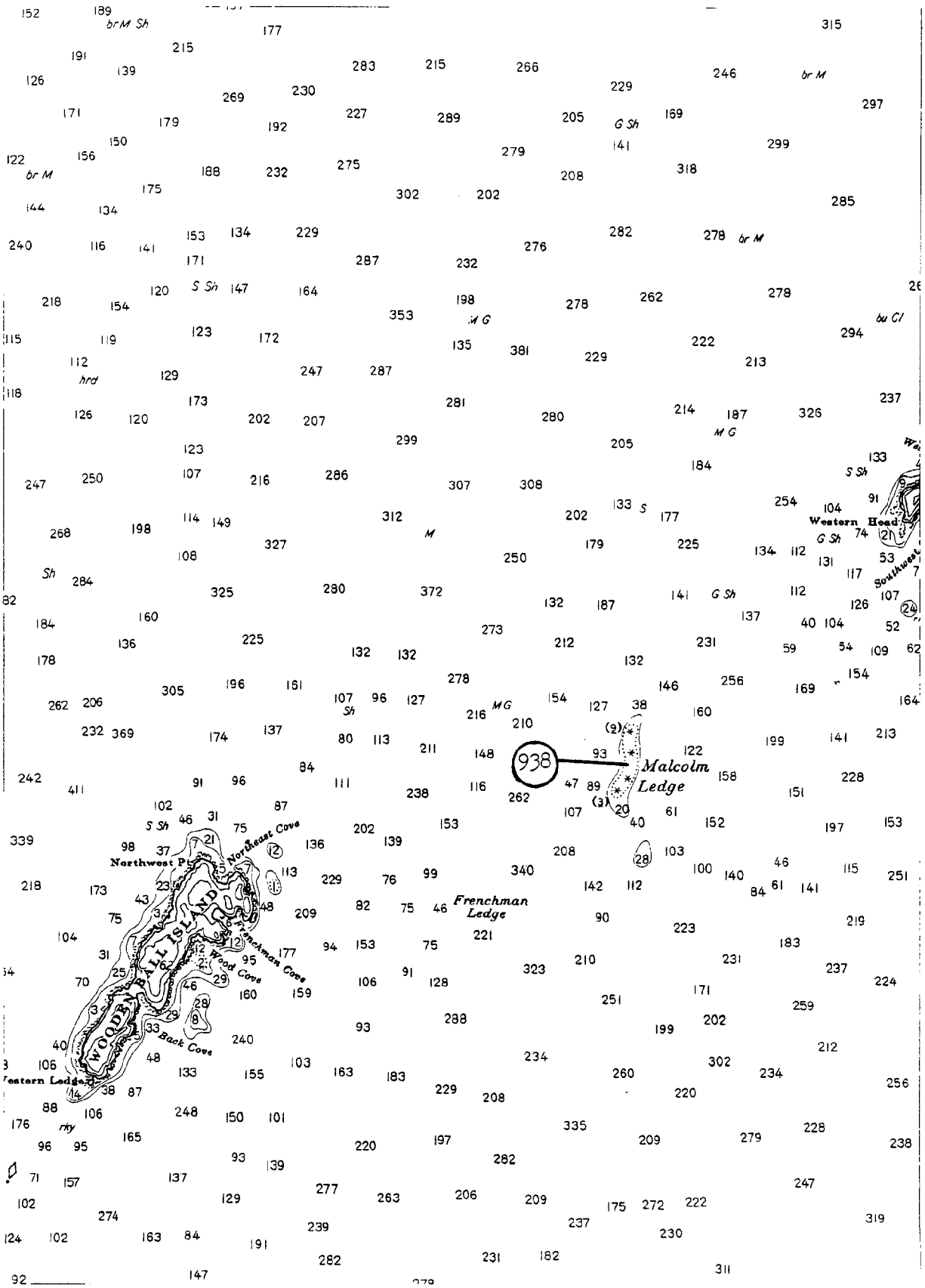
938
Malcolm Ledge
Frenchman Ledge
WOODEN ALL ISLAND
Northwest Pt
Northeast Cove
Frenchman Cove
Wood Cove
Back Cove
Western Ledge
Western Head
Southwest

COASTAL ISLAND REGISTRY ISLAND NUMBER AND MAP NUMBER		PLAN MAP #	MUNICIPALITY	ACREAGE	RESOURCE CATEGORY	SIGNIFICANT FEATURES
WALDO COUNTY (77)						
Map 20D						
○020		77-1	Islesboro	1	1	waterfowl nesting
○021		77-1	Islesboro	1	1	waterfowl nesting
Map 19F						
●042		77-1	Islesboro	1	1	
●055	Ames Cove	77-2	Islesboro	1	1	
●056		77-1	Islesboro	1	1	
●057		77-1	Islesboro	1	1	
Map 19J						
●072	Minot Is. Ld.	63-14	Islesboro	1	1	

WALDO CO.

MAP INDEX

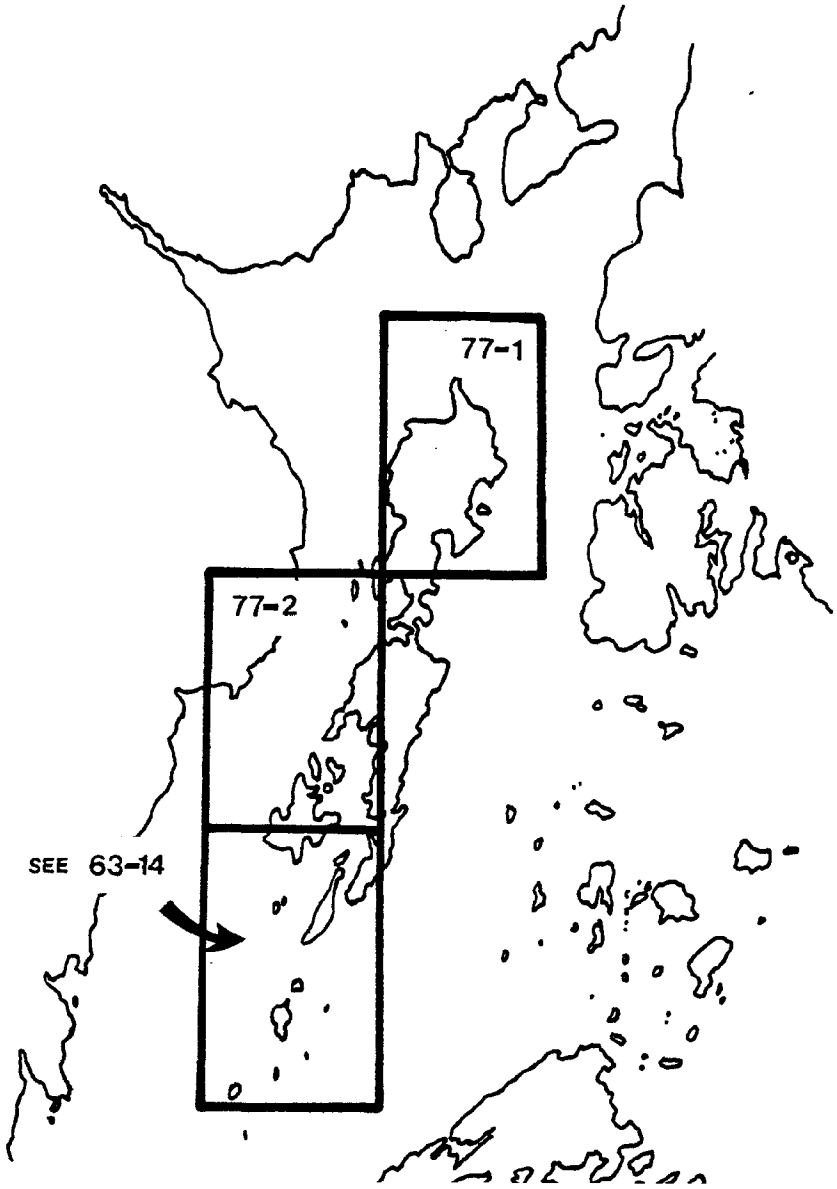

77-1

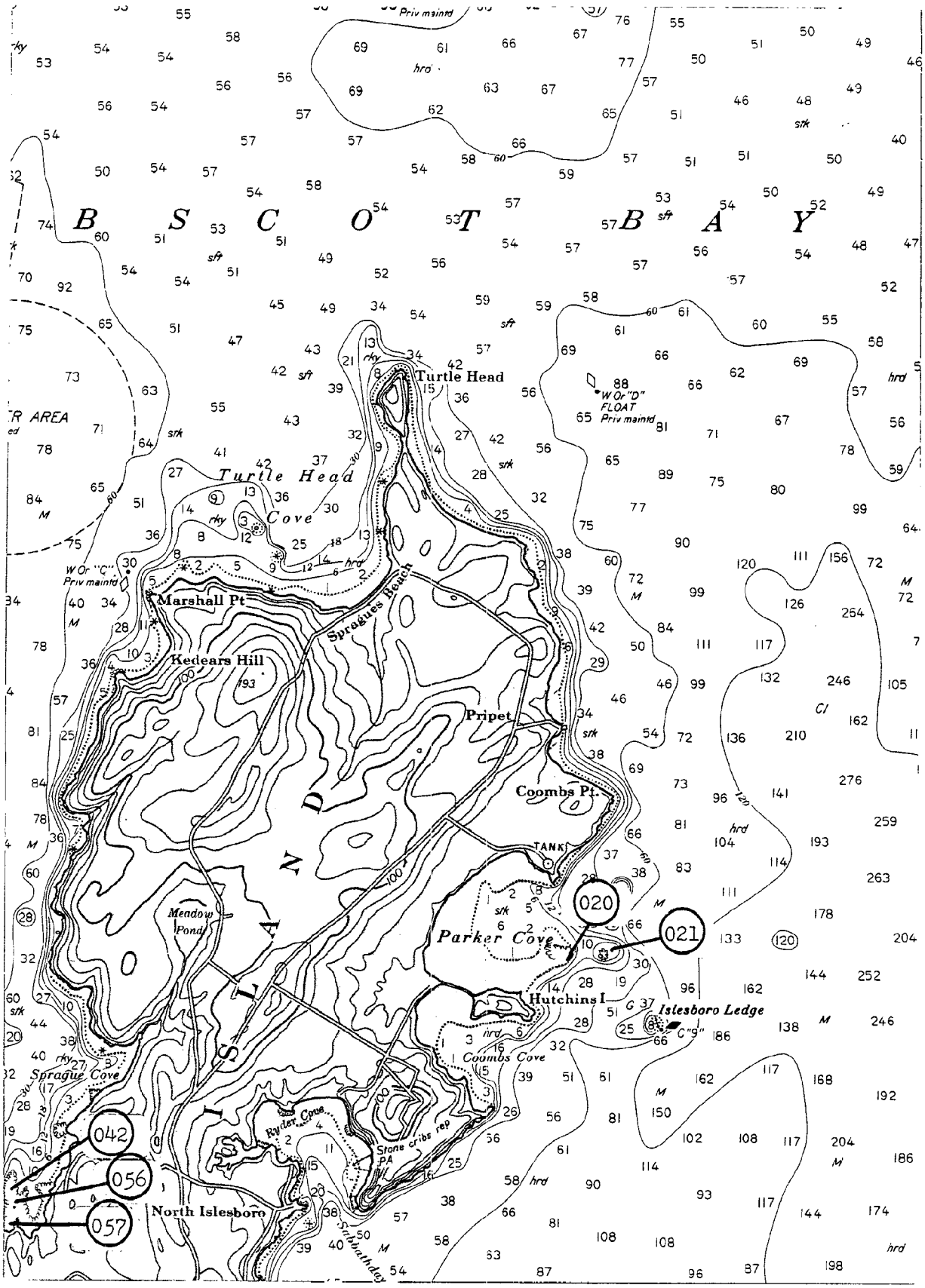
B S C O T B A Y
Turtle Head
Turtle Head Cove
Marshall Pt
Sprogues Beach
Kedears Hill
Pripet
Coombs Pt
TANK
Parker Cove
020
021
Hutchins I
Islesboro Ledge
Coombs Cove
Meadow Pond
Sprague Cove
Ryder Cove
Stone cribs rep
PA
042
056
057
North Islesboro
Sabbathday
W Or "D" FLOAT Priv maintd
W Or "C" Priv maintd
Priv maintd
TR AREA

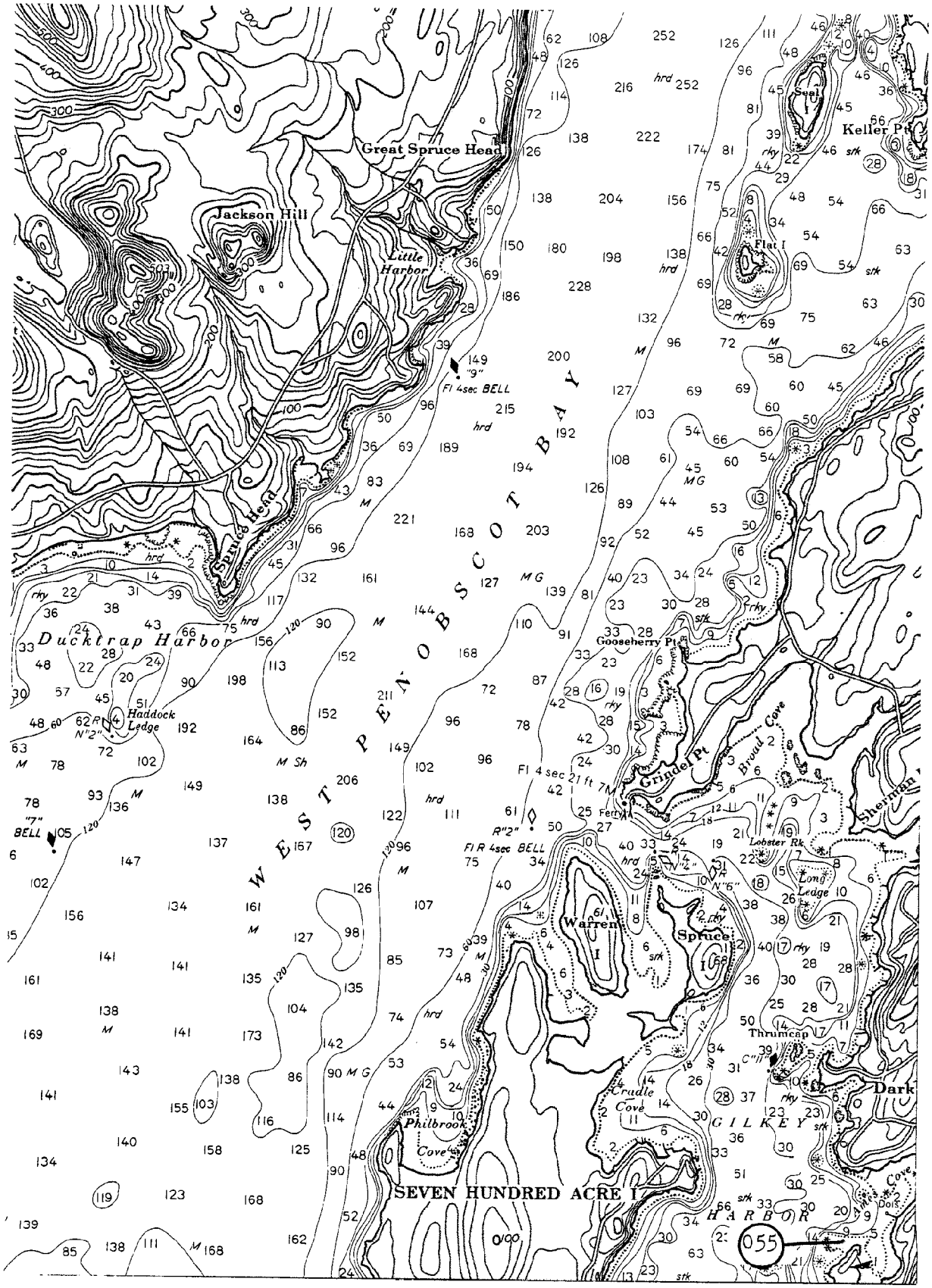
Great Spruce Head
Jackson Hill
Little Harbor
Spruce Head
Ducktrap Harbor
Haddock Ledge
WEST PENOBSCOT BAY
Gooseberry Pt
Grindel Pt
Broad Cove
Sherman
Lobster Rk
Long Ledge
Warren I
Spruce I
Thrumcap
Dark
Cradle Cove
GILKEY HARBOR
Philbrook Cove
SEVEN HUNDRED ACRE I
Keller Pt
Seal
Flat I
Ferry
Fl 4sec BELL
Fl R 4sec BELL
Fl 4 sec 21 ft
"9"
"7" BELL
N"2"
R"2"
N"6"
C"11"
055

COASTAL ISLAND REGISTRY ISLAND NUMBER AND MAP NUMBER		PLAN MAP #	MUNICIPALITY	ACREAGE	RESOURCE CATEGORY	SIGNIFICANT FEATURES
HANCOCK COUNTY (59)						
Map 22A						
●013	Crow Ld.	59-1	Winter Harbor	1	2B	
●017	Prospect Harbor	59-2	Gouldsboro	1	1	
●018	" "	59-2	Gouldsboro	1	1	navigational aid
Map 22B						
●032	Shag Ld.	59-3	Gouldsboro	1	1	
F▲033		59-4	Gouldsboro	1	1	aquaculture site
FR▲034	Dry Is.	59-4	Gouldsboro	1	3	
F▲035	Sampsong Pt.	59-4	Gouldsboro	1	1	
P▲036	Bald Rk.	59-4	Gouldsboro	2(2)	3	
●038		59-4	Gouldsboro	1	1	
●043		59-4	Gouldsboro	1	1	
●046	Big Black Ld.	59-4	Gouldsboro	1	1	
●048		59-4	Gouldsboro	1	1	
Map 22D						
●070		59-2	Winter Harbor	1	1	
●071		59-2	Winter Harbor	1	1	
●072		59-2	Winter Harbor	1	1	
●073	Schoodic Is. Ld.	59-5	Winter Harbor	1	1	
Map 27H						
F▲080		59-6	Franklin	1	1	aquaculture site

COASTAL ISLAND REGISTRY ISLAND NUMBER AND MAP NUMBER		PLAN MAP #	MUNICIPALITY	ACREAGE	RESOURCE CATEGORY	SIGNIFICANT FEATURES
HANCOCK COUNTY (59) - Continued						
Map 27H						
F▲085		59-6	Franklin	1	2B	
●086		59-6	Sullivan	1	1	
Ⓢ092		59-6	Hancock	1	1	seal whelping
Map 27J						
Ⓔ111	Falls Pt. Ld.	59-7	Franklin	1	2B	aquaculture s., eagle nest adj.
R▲112	Moon Ld.	59-7	Franklin	1	3	
●113		59-7	Franklin	1	1	
Map 21A						
Ⓢ122		59-8	Bar Harbor	1	3	seal haulout
●123		59-8	Bar Harbor	1	1	seal haulout
●124		59-8	Bar Harbor	2(1)	2B	
●127		59-8	Bar Harbor	1	1	
Ⓢ131		59-8	Bar Harbor	1	1	seal whelping
Ⓢ138	Bird Rock	59-9	Blue Hill	1	1	seal whelping
●140	Jed	59-9	Blue Hill	2(1)	2B	
Map 21B						
●163	Trap Rk.	59-10	Trenton	1	2B	

COASTAL ISLAND REGISTRY ISLAND NUMBER AND MAP NUMBER		PLAN MAP #	MUNICIPALITY	ACREAGE	RESOURCE CATEGORY	SIGNIFICANT FEATURES
HANCOCK COUNTY (59) - Continued						
Map 21C						
●166	Gull Ld.	59-11	Sorrento	1	1	
●167	" "	59-11	Sorrento	1	1	
●168	" "	59-11	Sorrento	1	1	
●169	" "	59-11	Sorrento	1	1	
●184		59-11	Sorrento	1	1	
○192	Bald Rk.	59-11	Gouldsboro	1	1	waterfowl nesting
○193	Bald Ld.	59-11	Gouldsboro	1	2B	
●196	Porcupine Dry Ld.	59-12	Gouldsboro	1	1	tide pools
◒202		59-11	Gouldsboro	1	1	man-made
●204	Spectacles	59-13	Gouldsboro	1	4	
Map 21D						
F▲223		59-8	Mt. Desert	1	2B	aquaculture site
F▲224		59-8	Mt. Desert	1	2B	
●230		59-14	Mt. Desert	1	1	
R▲231	John's	59-14	Tremont	2(1)	3	picnic site, beach
○243	Sand	59-14	Brooklin	1	2B	waterfowl roosting
Map 21E						
F▲260		59-15	Mt. Desert	1	1	aquaculture site
FR▲261	Sheep	59-15	Mt. Desert	1	3	
FR▲264	Squantum Pt. Ls.	59-15	Mt. Desert	1	3	
●267		59-16	Mt. Desert	1	1	
●271	Long Ld.	59-16	Cranberry Isles	1	1	
R▲272		59-16	S. W. Harbor	1	3	

COASTAL ISLAND REGISTRY ISLAND NUMBER AND MAP NUMBER		PLAN MAP #	MUNICIPALITY	ACREAGE	RESOURCE CATEGORY	SIGNIFICANT FEATURES
HANCOCK COUNTY (59) - Continued						
Map 21F						
○300	Thrumcap	59-12	Mt. Desert	2(4)	4	waterfowl nesting, dead forest
●304	Old Soaker	59-17	Mt. Desert	1	1	
Ⓢ308	Bunker Ld.	59-17	Cranberry Isles	1	1	
Ⓢ310	E. Bunker Ld.	59-17	Cranberry Isles	1	1	seal whelping
●311		59-17	Cranberry Isles	1	1	
●312		59-17	Cranberry Isles	1	1	
●316		59-17	Cranberry Isles	2(2)	2B	beach
●317		59-18	Cranberry Isles	1	2B	
●322		59-18	Cranberry Isles	1	1	
●323	Deadman Pt. Lds.	59-18	Cranberry Isles	1	1	
Map 21G						
●345	Channel Rk.	59-19	Brooklin	1	1	
Ⓢ353	Long Ld.	59-19	Swan's I.	1	2B	seal haulout
●357	Triangle	59-19	Swan's I.	1	1	
●358	Crow	59-19	Swan's I.	1	3	waterfowl roosting, historic us
●361	N. Pt. Ld.	59-19	Swan's I.	1	1	
●362		59-23	Swan's I.	1	1	
F▲363	Fir Pt. Lds.	59-19	Swan's I.	1	3	
F▲364	" " "	59-19	Swan's I.	1	1	
F▲365		59-19	Swan's I.	1	1	
●368		59-19	Swan's I.	1	1	
FR▲369		59-19	Swan's I.	1	4	picnic site
●370		59-19	Swan's I.	1	1	
●379		59-19	Swan's I.	1	1	
●383		59-19	Swan's I.	1	1	
●384		59-19	Swan's I.	1	1	

COASTAL ISLAND REGISTRY ISLAND NUMBER AND MAP NUMBER		PLAN MAP #	MUNICIPALITY	ACREAGE	RESOURCE CATEGORY	SIGNIFICANT FEATURES
HANCOCK COUNTY (59) - Continued						
Map 21G						
●387	Hen	59-19	Swan's I.	2(2)	4	
●388	"	59-19	Swan's I.	1	1	
●391		59-20	Swan's I.	1	1	
●392		59-20	Swan's I.	1	1	
●393		59-20	Swan's I.	1	1	
●394		59-20	Swan's I.	1	1	
●395		59-20	Swan's I.	1	1	
●396		59-20	Swan's I.	1	1	
○397	High Sheriff	59-20	Swan's I.	1	1	waterfowl nesting
R▲401		59-20	Swan's I.	2(1)	3	
●405		59-20	Swan's I.	1	1	
●417		59-20	Swan's I.	1	1	
Map 21H						
●430		59-21	S. W. Harbor	2(1)	3	boulder beach
●431	Long Ld.	59-21	S. W. Harbor	1	2B	boulder spit
●432		59-21	Tremont	1	1	
●441		59-23	Long Island Plant.	1	1	
Ⓢ442	Inner Dawes Ld.	59-23	Long Island Plant.	1	1	seal whelping
○444	Drum	59-22	Long Island Plant.	1	1	waterfowl nesting
○445	Green Is. Ld.	59-24	Long Island Plant.	2(2)	1	waterfowl nesting
○446	Green	59-24	Long Island Plant.	2(5)	3	waterfowl nesting
Ⓢ449	Dry Money Ld.	59-24	Long Island Plant.	1	2B	waterfowl nesting
●454	Lt. Gott Ld.	59-23	Tremont	1	1	

COASTAL ISLAND REGISTRY ISLAND NUMBER AND MAP NUMBER		PLAN MAP #	MUNICIPALITY	ACREAGE	RESOURCE CATEGORY	SIGNIFICANT FEATURES
HANCOCK COUNTY (59) - Continued						
Map 91A						
●472	Yellow Ld.	59-20	Swan's I.	1	1	
●474		59-20	Swan's I.	1	1	
●476	Scrag I.	59-20	Swan's I.	1	1	
●477	" "	59-20	Swan's I.	2(1)	1	
○479	Brimstone	59-20	Swan's I.	2(1.5)	1	waterfowl nesting
○481	Mason Ld.	59-20	Swan's I.	3(6)	3	waterfowl nesting
Ⓢ482	Black Ld.	59-25	Swan's I.	2(2)	1	waterfowl nesting
Ⓢ484	John's Dry Ld.	59-24	Swan's I.	1	1	waterfowl nesting, seal haulout
Map 20A						
R▲557		59-27	Brooksville	2(1)	3	
Map 20B						
R▲589	Pumpkin	59-26	Penobscot	1	3	
R▲592		59-26	Penobscot	1	3	
R▲593		59-26	Brooksville	1	4	barred to mainland
Map 20C						
●608		59-28	Blue Hill	1	1	
●610		59-28	Blue Hill	1	1	
FR▲611		59-28	Blue Hill	2(1)	3	picnic site, aquaculture site
F▲614		59-28	Blue Hill	1	1	aquaculture site
F▲615		59-28	Blue Hill	1	3	aquaculture site

COASTAL ISLAND REGISTRY ISLAND NUMBER AND MAP NUMBER		PLAN MAP #	MUNICIPALITY	ACREAGE	RESOURCE CATEGORY	SIGNIFICANT FEATURES
HANCOCK COUNTY (59) - Continued						
Map 20C						
F▲616		59-28	Blue Hill	1	1	aquaculture site
F▲619		59-28	Blue Hill	1	1	aquaculture site
F▲620		59-28	Blue Hill	1	1	aquaculture site
F▲621		59-28	Blue Hill	1	1	aquaculture site
F▲625		59-28	Blue Hill	1	1	aquaculture site
F▲626		59-28	Blue Hill	1	1	
Ⓢ632		59-28	Blue Hill	1	1	seal haulout
●633		59-28	Blue Hill	1	1	
[1]R▲634		59-28	Blue Hill	1	3	
●640		59-28	Blue Hill	1	1	
Map 20D						
R▲654		59-27	Brooksville	1	4	picnic site
●656		59-29	Brooksville	1	1	
●660		59-27	Brooksville	1	1	
FR▲661		59-27	Brooksville	1	4	aq. s., horseshoe crab breeding
PF▲667		59-29	Brooksville	1	1	aq. s., horseshoe crab breeding
○674	Green Ld.	59-29	State	2(1)	3	waterfowl nesting
○681	Two Bush	59-29	State	2(1)	3	waterfowl nesting
○685	Colt Hd.	59-30	State	3(5)	3	waterfowl nesting
[1]689	Ram	59-27	Castine	2(2)	4	
Map 20E						
N 701	Pumpkin	59-31	Deer Isle	1	1	navigational aid
●711		59-31	Deer Isle	1	1	waterfowl nesting
●712		59-31	Deer Isle	1	1	waterfowl nesting
○716	Eaton Rk. (I. Ld.)	59-31	Deer Isle	1	1	waterfowl nesting

COASTAL ISLAND REGISTRY ISLAND NUMBER AND MAP NUMBER		PLAN MAP #	MUNICIPALITY	ACREAGE	RESOURCE CATEGORY	SIGNIFICANT FEATURES
HANCOCK COUNTY (59) - Continued						
Map 20E						
○717	Bar Is. Ld.	59-31	Deer Isle	1	1	waterfowl nesting
○718		59-31	Deer Isle	1	3	waterfowl nesting
●723		59-31	Deer Isle	1	1	
FR▲725		59-31	Deer Isle	1	3	
Map 20F						
F[1]F▲738		59-28	Blue Hill	1	1	
F[1]F▲739		59-28	Blue Hill	1	1	aquaculture site
F[1]R▲740		59-28	Blue Hill	2(1)	4	picnic site
F[1]R▲742		59-28	Blue Hill	1	4	duck blind
R▲743		59-32	Brooklin	1	3	
●744		59-32	Brooklin	1	1	
R▲745		59-32	Brooklin	1	3	
○750	Green I. Ld.	59-32	Brooklin	1	1	waterfowl nesting
N759	Torrey Castle	59-33	Brooklin	1	1	navigational aid
Map 20G						
●784	Grt. Spr. Ld.	63-1	State	1	1	
○787		63-15	State	1	3	waterfowl nesting
○792	Channel Rk.	63-1	State	1	3	waterfowl nesting
[1]795	Sloop	63-1	State	2(3)	3	picnic site, beaches
○802	Grass Ld.	63-1	State	2(2)	3	waterfowl nesting

COASTAL ISLAND REGISTRY ISLAND NUMBER AND MAP NUMBER		PLAN MAP #	MUNICIPALITY	ACREAGE	RESOURCE CATEGORY	SIGNIFICANT FEATURES
HANCOCK COUNTY (59) - Continued						
Map 20H						
[1]810	Crow	59-34	Deer Isle	3(10)	4	beach
●812	Gull Ld.	59-34	Deer Isle	1	1	
●814	Mill Pond	59-34	Deer Isle	1	2A	salt marsh
R▲817	Goose Is.	59-34	Deer Isle	1	4	
●818		59-34	Deer Isle	1	1	
●819		59-34	Deer Isle	1	1	
●828		63-6	Stonington	1	1	
●829		63-6	Stonington	1	1	
○830	Moose I. Ld.	63-6	Stonington	2(1)	1	waterfowl nesting
●834		63-6	Stonington	1	1	
○837	Scraggy Is. Ld.	63-6	Stonington	2(1)	3	waterfowl nesting
○838		63-6	Stonington	2(1)	1	waterfowl nesting
●844		63-6	Stonington	1	1	
F▲847	Long Cove	59-35	Deer Isle	1	2A	aquaculture site
FR▲851	Inner Harbor	59-35	Stonington	1	3	picnic site, aquaculture site
R▲852		59-35	Stonington	1	4	barred to mainland
●853		59-35	Stonington	1	1	
●858	Channel Rk.	59-35	Stonington	1	1	
●859		59-35	Stonington	1	1	
●860	Grogg Ld.	63-9	Stonington	1	1	
●862	Humpkins	63-9	Stonington	1	1	
●864	Dow Lds.	63-9	Stonington	1	1	
●865	" "	63-9	Stonington	1	1	
R▲868		63-9	Stonington	1	3	picnic site
R▲869		63-9	Stonington	1	3	
R▲873	Two Bush	63-9	Stonington	1	3	
●874	" "	63-9	Stonington	1	1	
●881		63-9	Stonington	1	1	
●882		63-9	Stonington	1	1	
●883		63-9	Stonington	1	1	

COASTAL ISLAND REGISTRY ISLAND NUMBER AND MAP NUMBER		PLAN MAP #	MUNICIPALITY	ACREAGE	RESOURCE CATEGORY	SIGNIFICANT FEATURES
HANCOCK COUNTY (59) - Continued						
Map 20H						
●891		63-9	Stonington	1	2B	picnic site
●896	George Hd. Ld.	63-9	Stonington	2(1)	1	
[1]897	Steve	63-9	Stonington	2(2)	4	
R▲903		63-9	Stonington	1	3	
R▲904	Bare Is. Ld.	63-9	Stonington	1	3	
FR▲906		59-35	Deer Isle	2(1)	4	picnic site
R▲907		59-35	Deer Isle	1	3	
●909	Toothacher	59-35	Deer Isle	1	1	
Map 20J						
R▲914	Shingle Is. Ld.	63-10	Stonington	2(1)	3	
FR▲915	Freese Is.	59-35	Deer Isle	1	4	
●916	Sheep Is. Ld.	59-35	Stonington	1	1	
●917	Babson Is. Ld.	59-36	Brooklin	1	1	
●918	" " "	59-36	Brooklin	1	1	
R▲919		59-36	Deer Isle	1	3	
R▲926		59-35	Deer Isle	1	3	
R▲928		59-35	Deer Isle	1	3	
P▲930	Seller's	59-36	Brooklin	2(2)	4	
R▲936	Freese Is.	59-35	Deer Isle	2(1)	4	picnic site, barred to mainland
R▲938	" "	59-35	Deer Isle	1	3	
R▲939	" "	59-35	Deer Isle	2(1)	4	picnic site
R▲944	Potato Is.	59-36	Deer Isle	2(2)	4	picnic site
●947		59-36	Deer Isle	1	1	
●948		59-36	Deer Isle	1	1	
○949	Green Ld.	59-36	Deer Isle	2(1)	3	waterfowl nesting
N950	Egg Rk.	59-36	Swan's Island	1	1	navigational aid

COASTAL ISLAND REGISTRY ISLAND NUMBER AND MAP NUMBER		PLAN MAP #	MUNICIPALITY	ACREAGE	RESOURCE CATEGORY	SIGNIFICANT FEATURES
HANCOCK COUNTY (59) - Continued						
Map 20J						
●955	Sheep I. Ld.	59-35	Stonington	1	1	picnic site, shell midden
●957	Clam	63-9	Stonington	1	1	
●963		63-9	Stonington	1	1	
[1]966	Ram	63-9	Stonington	3(4)	4	beach
○976	Gunning Rk.	63-9	Stonington	1	1	waterfowl nesting
[1]977	No Mans	63-9	Stonington	3(5)	4	
●978	Sheldrake Ld.	63-10	Stonington	1	1	
●984		59-36	Brooklin	1	1	
R▲985		59-36	Brooklin	2(1)	3	picnic site
R▲986	Shivers	63-9	Stonington	1	3	
A▲954	Lt. Sheep	59-35	Stonington	2(2)	3	picnic site, shell midden
R▲987		63-9	Stonington	2(1)	4	picnic site
●988	The Shivers	63-9	Stonington	1	1	
●989		63-9	Stonington	1	1	
○991	Halibut Rks.	63-10	Swan's Island	2(2)	1	waterfowl nesting
●992		63-9	Stonington	1	1	
●993		63-9	Stonington	1	1	
●994		63-9	Stonington	1	1	
●995	Spruce Is. Ld.	63-9	Stonington	2(1)	1	
●997		59-35	Deer Isle	1	1	
●002		59-36	Winter Harbor	1	1	
●003		59-36	Winter Harbor	1	1	
●004		63-9	Winter Harbor	1	1	
Map 7C						
○999	Saddleback	63-10	Swan's Island	2(2)	3	waterfowl nesting

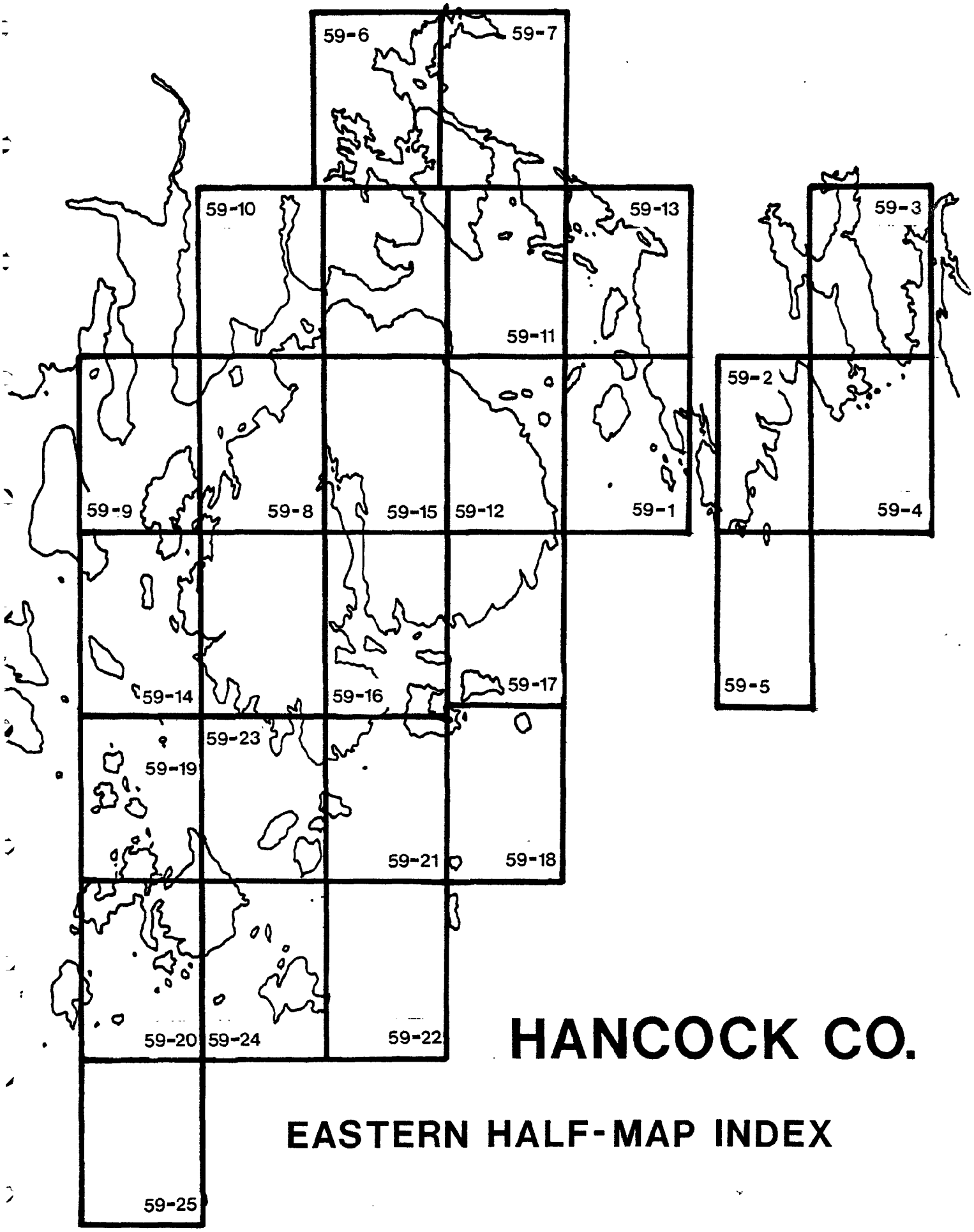

HANCOCK CO.

EASTERN HALF-MAP INDEX

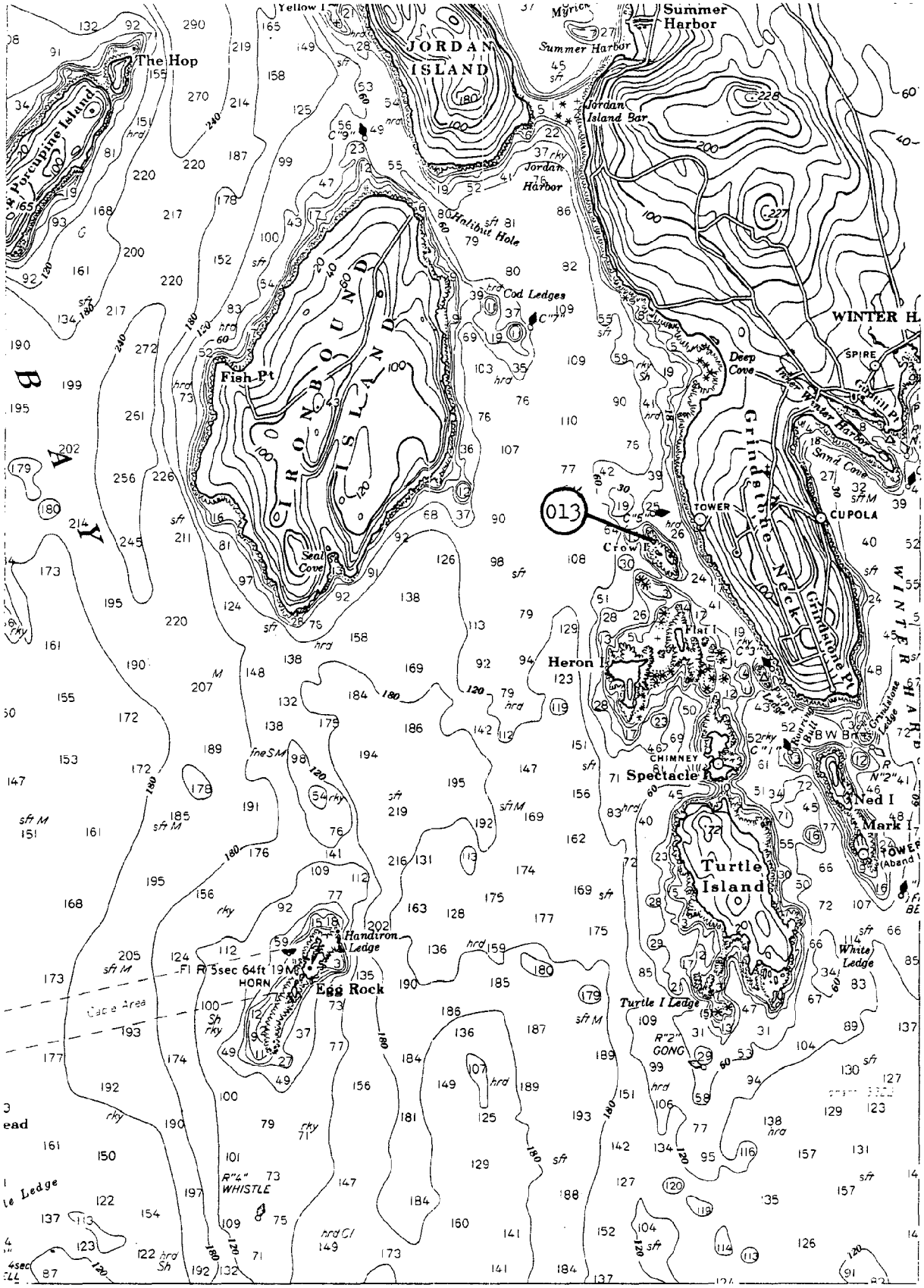
Summer Harbor
JORDAN ISLAND
Jordan Island Bar
Jordan Harbor
Halibut Hole
Cod Ledges
The Hop
Porcupine Island
Fish Pt
IRONBOUND ISLAND
Seal Cove
Deep Cove
WINTER H
SPIRE
Winter Harbor
Sand Cove
TOWER
CUPOLA
Crow I
Grindstone Neck
Grindstone Pt
Flat I
Heron I
CHIMNEY
Spectacle I
Ned I
Mark I
Turtle Island
White Ledge
Turtle I Ledge
Handiron Ledge
Egg Rock
HORN
Fl R 5sec 64ft 19M
R"2" GONG
R"4" WHISTLE
013

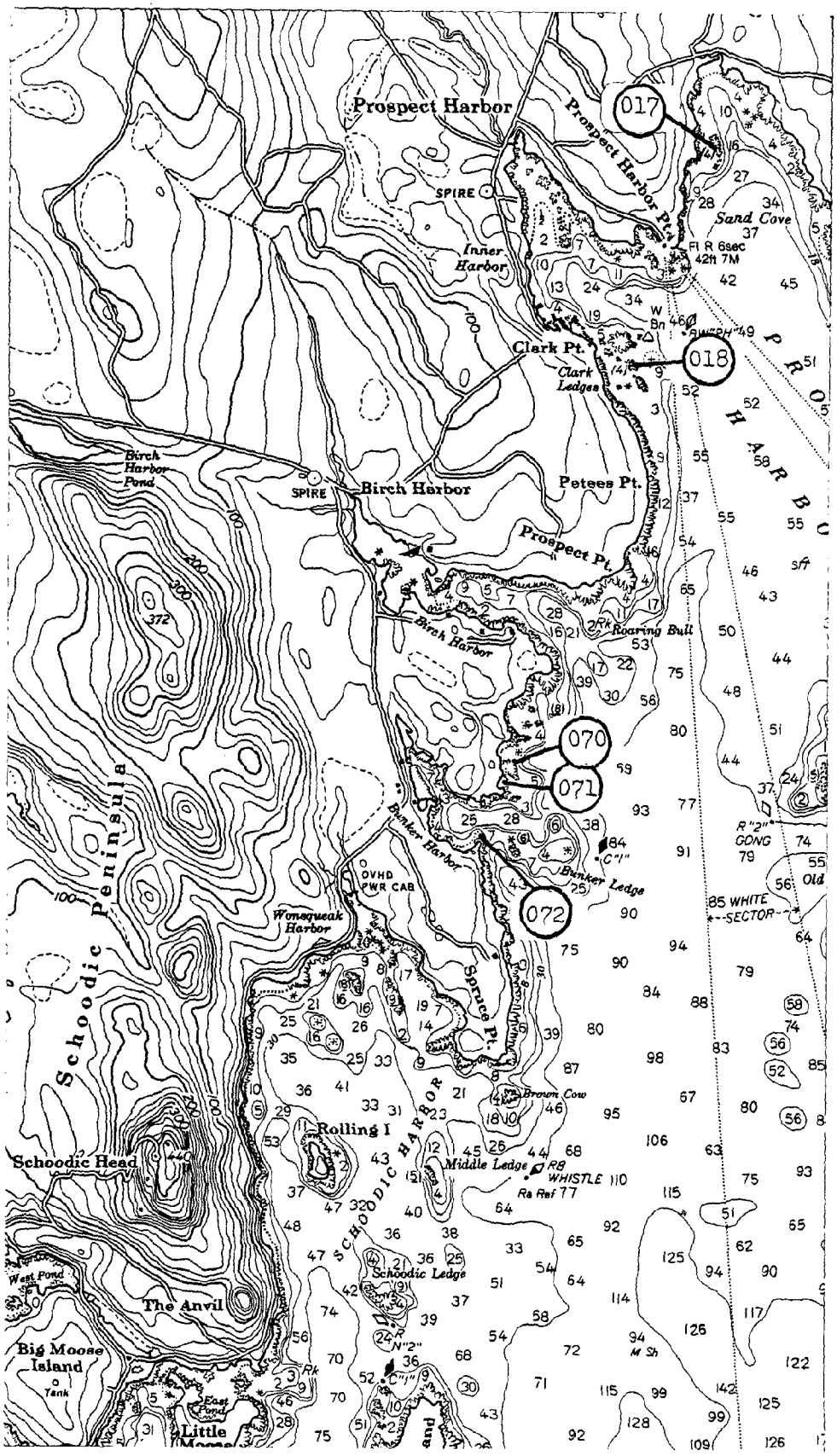
Prospect Harbor
Prospect Harbor Pt.
017
SPIRE
Sand Cove
Inner Harbor
Fl R 6sec 42ft 7M
Clark Pt.
Clark Ledges
018
PROSPECT HARBOR
Birch Harbor Pond
SPIRE
Birch Harbor
Petees Pt.
Prospect Pt.
Roaring Bull
Birch Harbor
070
071
Bunker Harbor
Bunker Ledge
072
R "2" GONG
Old
85 WHITE SECTOR
OVHD PWR CAB
Wonsqueak Harbor
Spruce Pt.
Schoodic Peninsula
Brown Cow
Rolling I
Schoodic Head
Middle Ledge
R8 WHISTLE
Ra Ref
SCHOODIC HARBOR
Schoodic Ledge
West Pond
The Anvil
Big Moose Island
Tank
East Pond
Little Moose
M Sh

59-3

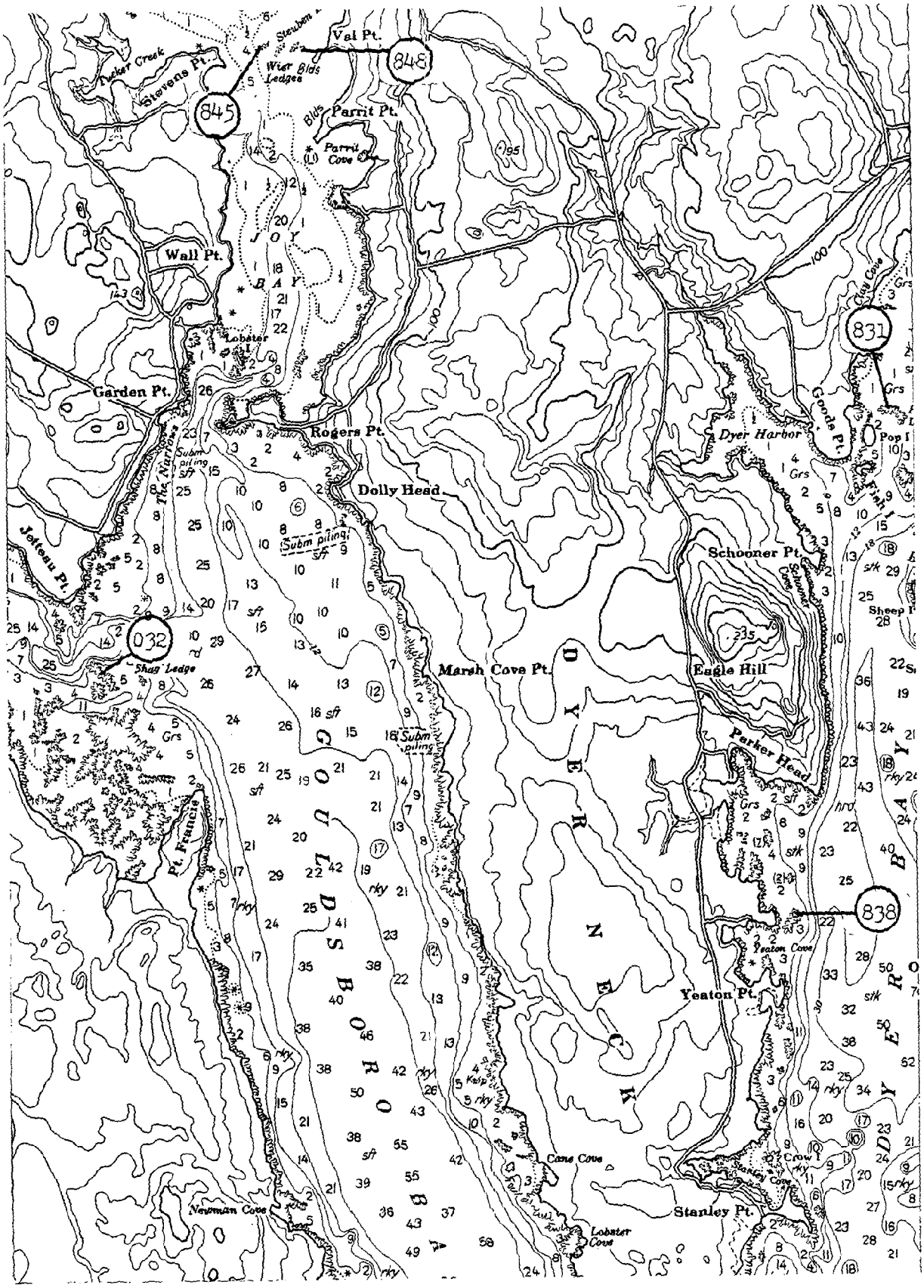

Val Pt.
848
Stevens Pt.
845
Parrit Pt.
Parrit Cove
Wall Pt.
JOY BAY
Lobster I.
Garden Pt.
Rogers Pt.
Dolly Head
Jetteau Pt.
032
Shag Ledge
Marsh Cove Pt.
Pt. Francis
GOULDSBORO BAY
DYER NECK
Dyer Harbor
Goods Pt.
831
Schooner Pt.
Eagle Hill
Parker Head
838
Yeaton Cove
Yeaton Pt.
Cane Cove
Stanley Pt.
Lobster Cove
Newman Cove

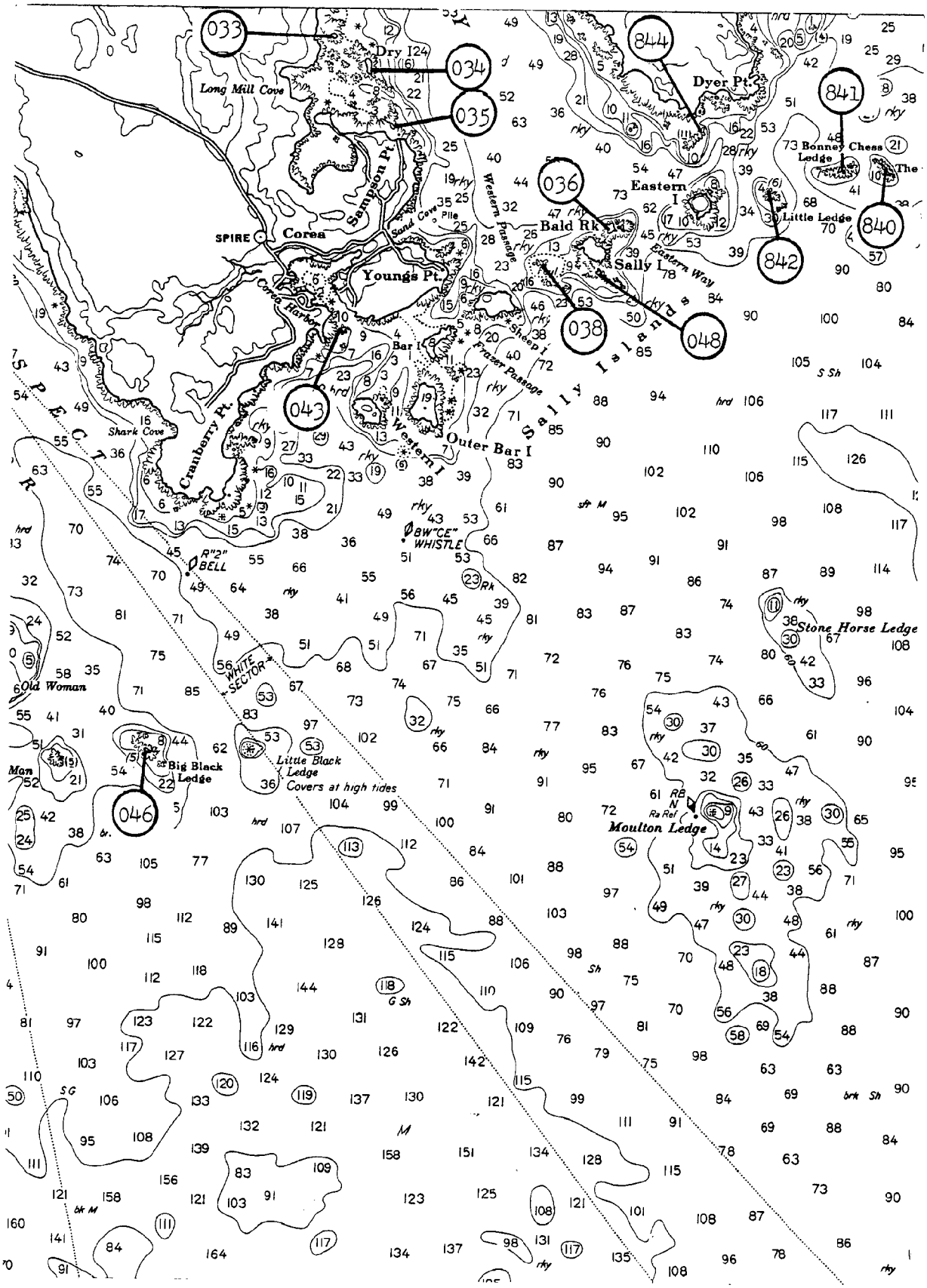
033
034
035
036
038
043
046
048
840
841
842
844
Dry
Long Mill Cove
Sampson Pt.
Dyer Pt.
Bonney Chess Ledge
The
Eastern I
Little Ledge
Western Passage
Bald Rk
Sally I
Eastern Way
SPIRE
Corea
Sand Cove
Pile
Youngs Pt.
Corea Harbor
Bar I
Sheep I
Fraser Passage
Sally Island
Cranberry Pt.
Shark Cove
Western I
Outer Bar I
BW"CE" WHISTLE
R"2" BELL
Stone Horse Ledge
WHITE SECTOR
Old Woman
Big Black Ledge
Little Black Ledge
Covers at high tides
Moulton Ledge
RB N Ra Ref
SPECT R

59-5

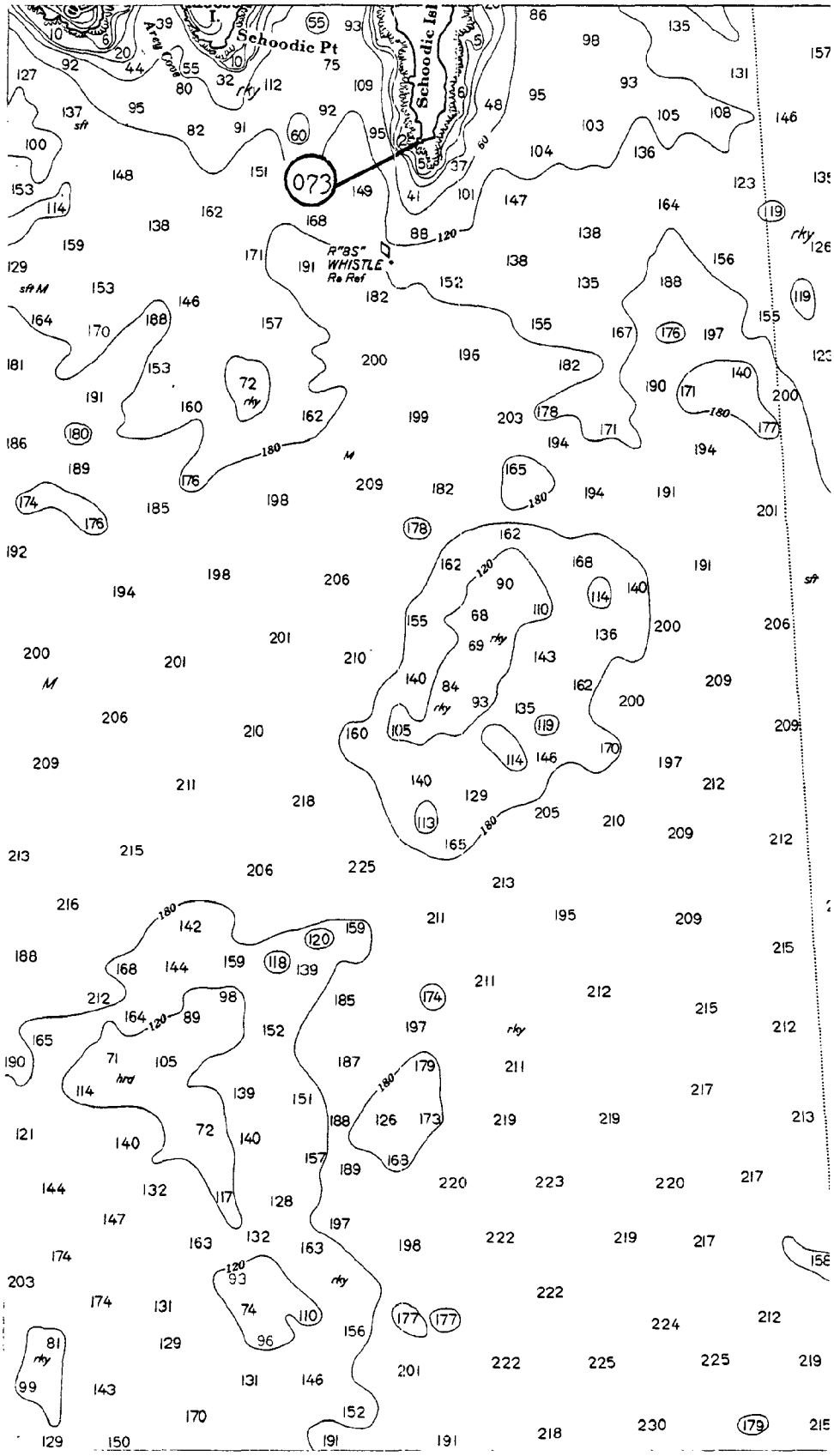

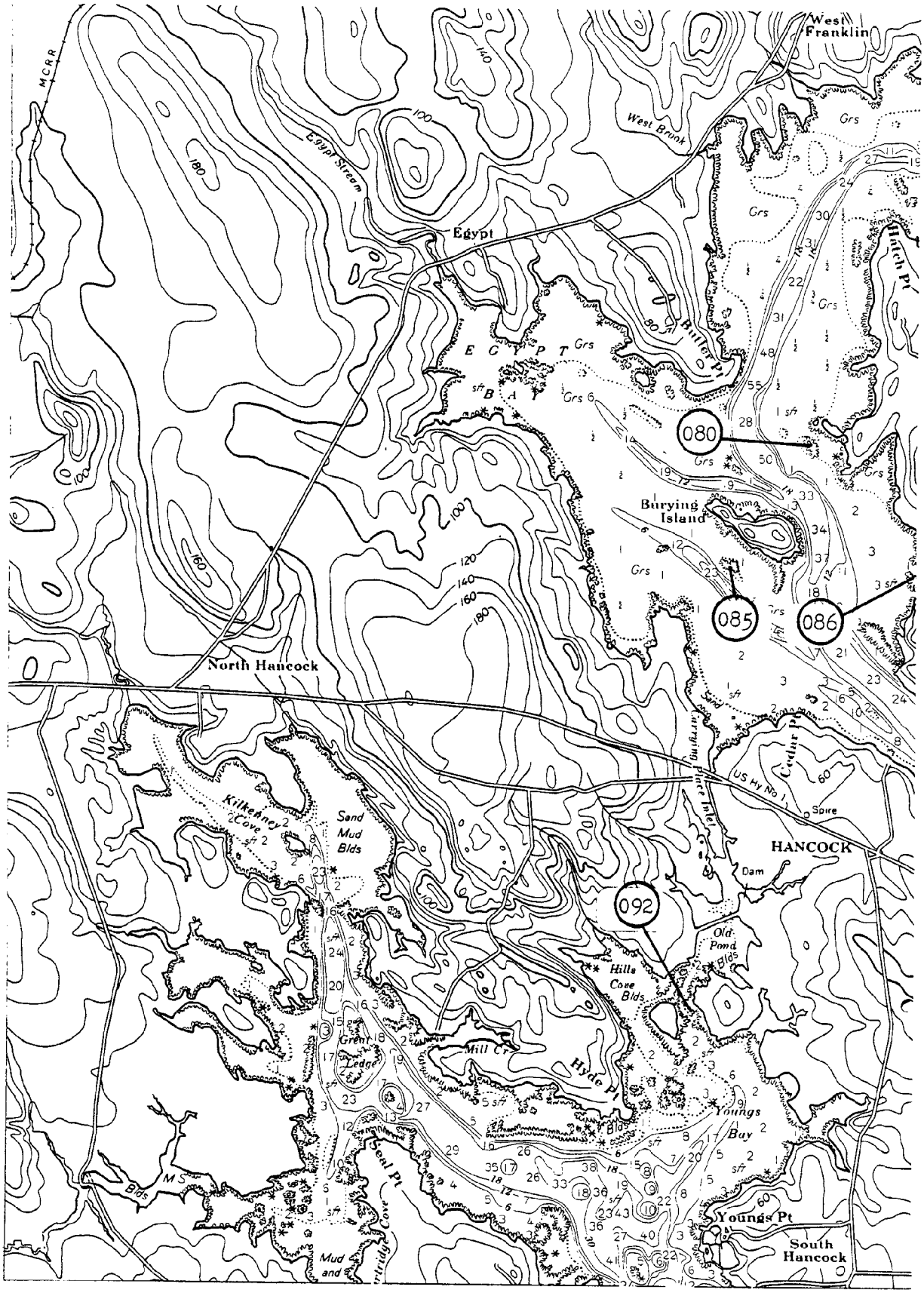
West Franklin
West Brook
Egypt Stream
Egypt
E G Y P T
B A Y
Butler Pt
Hatch Pt
080
Burying Island
085
086
North Hancock
Carrying Place Inlet
Cedar Pt
US Hy No 1
Spire
HANCOCK
Dam
092
Old Pond Blds
Hills Cove Blds
Kilkenney Cove
Sand Mud Blds
Great Ledge
Mill Cr
Hyde Pt
Youngs Bay
Seal Pt
Youngs Pt
South Hancock
Mud and
MCRR


FATHOMS
FEET
METERS
HOG BAY
Sand
East Franklin
MAGNETIC
VAR 18°45'W (1976)
ANNUAL DECREASE 3'
North Sullivan
Spire
West Sullivan
SWING BRIDGE
HOR CL 82 FT
VERT CL 10 FT
US Hy No 1
Waukeag
Preble Cove
Falls Pt
Sullivan
Sullivan Falls
Tucker Mt
Baker Hill
Basin Pond
Ferry Pt
Moon Ledge
Long Cove
BELFR
111
112
113

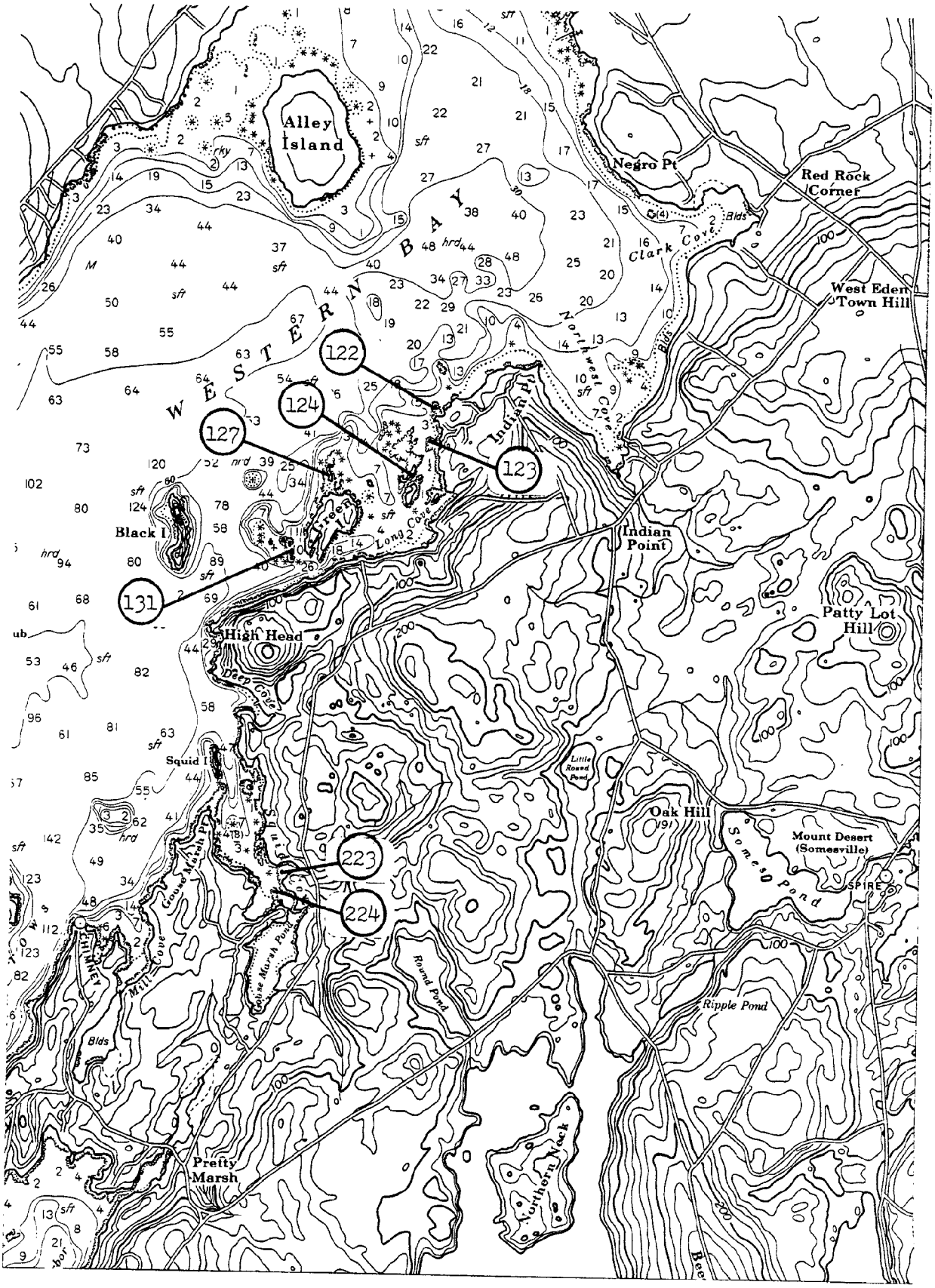
Alley Island
WESTERN BAY
Negro Pt
Red Rock Corner
Clark Cove
West Eden Town Hill
Northwest Cove
Indian Pt
Indian Point
Black I
Green I
Long Cove
High Head
Deep Cove
Patty Lot Hill
Squid I
Little Round Pond
Oak Hill
Mount Desert (Somesville)
Somes Pond
SPIRE
Goose Marsh Pt
Goose Marsh Pond
Round Pond
Ripple Pond
CHIMNEY
Mill Cove
Pretty Marsh
Northern Neck
122
124
127
123
131
223
224

59-9

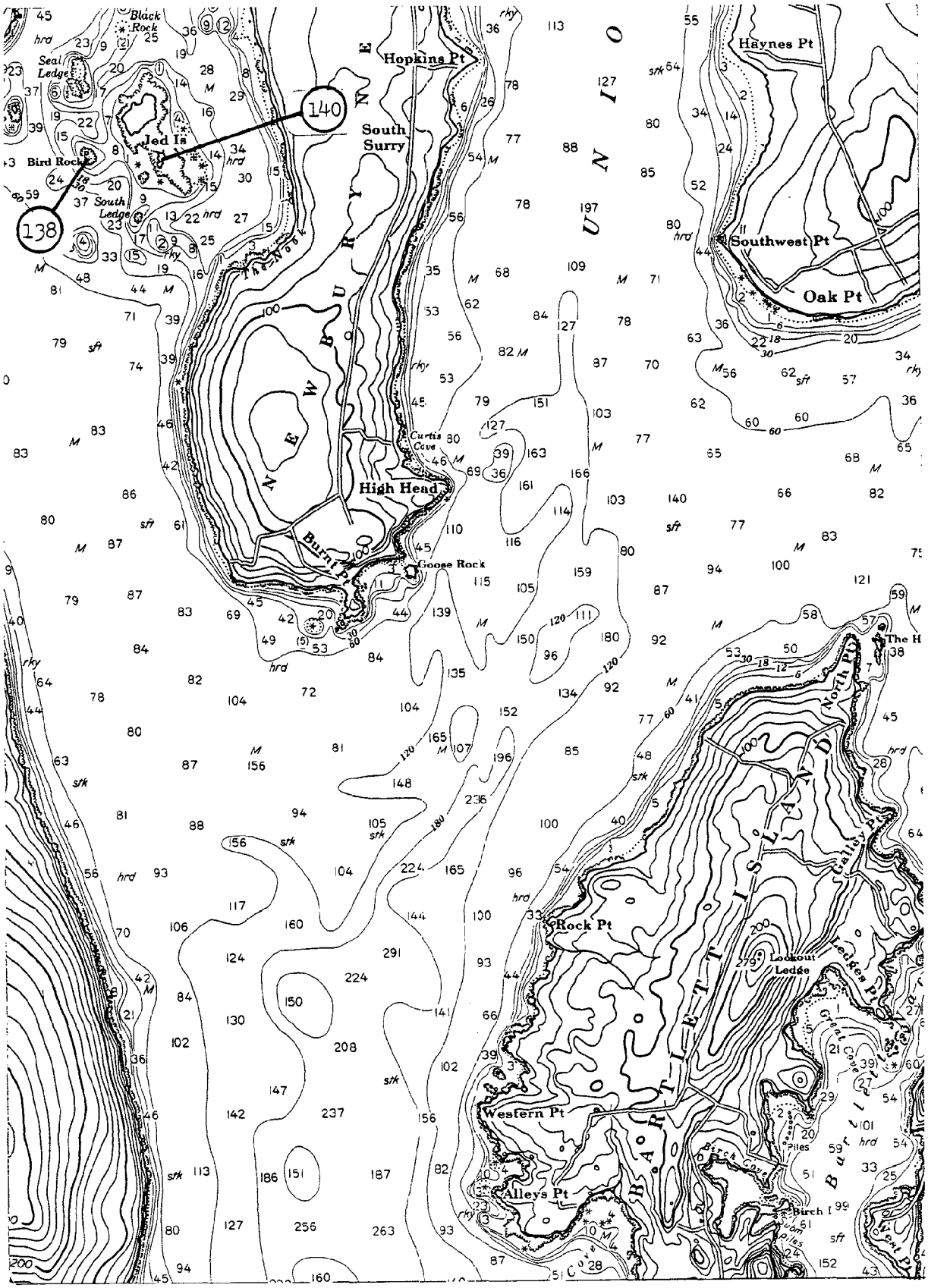

Black Rock
Seal Ledge
Jed Is
Bird Rock
South Ledge
140
138
Hopkins Pt
South Surry
NEWBURY
The Nook
Curtis Cove
High Head
Burnt Pt
Goose Rock
UNIO
Haynes Pt
Southwest Pt
Oak Pt
North Pt
Galley Pt
Rock Pt
Lookout Ledge
Ledges Pt
Great Cove
Western Pt
Alleys Pt
Birch Cove
Piles
Birch I
Submpiles
West Pt
BARTLETT ISLAND

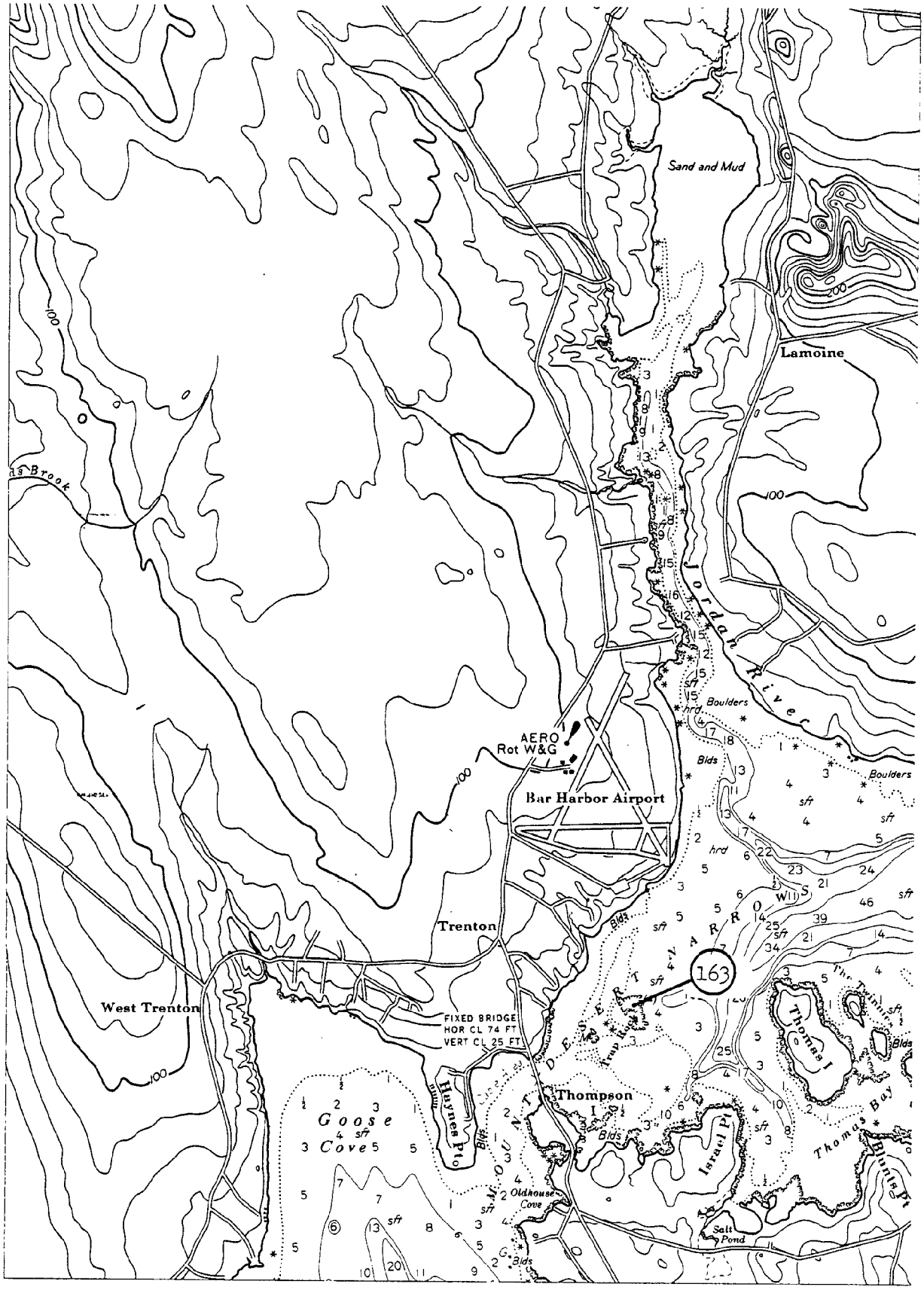
Sand and Mud
Lamoine
Jordan River
Boulders
AERO
Rot W&G
Bar Harbor Airport
Trenton
West Trenton
FIXED BRIDGE
HOR CL 74 FT
VERT CL 25 FT
Haynes Pt
Goose Cove
Thompson I
Oldhouse Cove
Salt Pond
Israel Pt
Thomas I
Thomas Bay
Blunts Pt
163

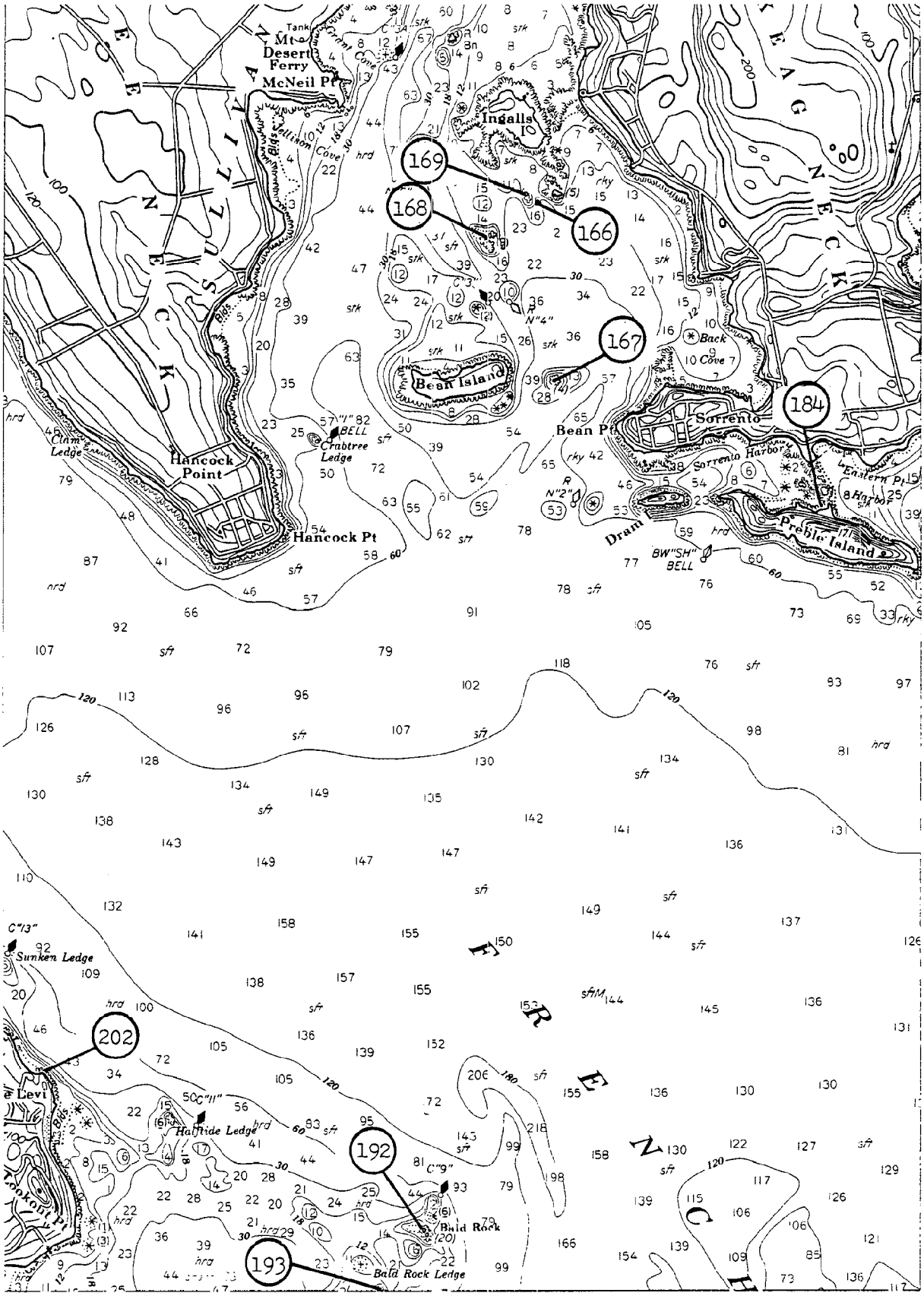
Mt Desert Ferry
McNeil Pt
Ingalls Is
169
168
166
167
184
Bean Island
Bean Pt
Sorrento
Sorrento Harbor
Eastern Pt
Preble Island
Dram
Back Cove
Hancock Point
Hancock Pt
Clam Ledge
Crabtree Ledge
Sunken Ledge
202
Levi
Halfside Ledge
192
Bald Rock
193
Bald Rock Ledge

Hulls Cove
Canoe Pk
The Bluffs
Paradise Hill
Witch Hole Pond
Ferry
POLE
Bar Island
Mud
Gravel
Blds
STACK
Sheep Porcupine Island
BELL
Burnt Porcupine Island
BAR HARBOR
The Porcupines
196
Bald Porcupine Island
Great Hill
Brewer Mt
BAR HARBOR
Breakwater
Cromwell Cove
Ogden Pt
Dorr Pt
Campground Harbor
Kebo Hill
Cromwell Brook
Sola Cliff
Bear Brook
The Thrumcap
300
Whitecap Mt
Dorr Mt
The Tarn
S CHIMNEY
C"5"
Newport Ledge
Cadillac Mt
Huguenot Head
Champlain Mt
ACADIA NATIONAL PARK
Cranberry Hill
Schooner H
Bubble Pond
Oak Hill Cliff
Enoch Mt
The Bowl
The Beehive
Pemetic Mt
Halfway

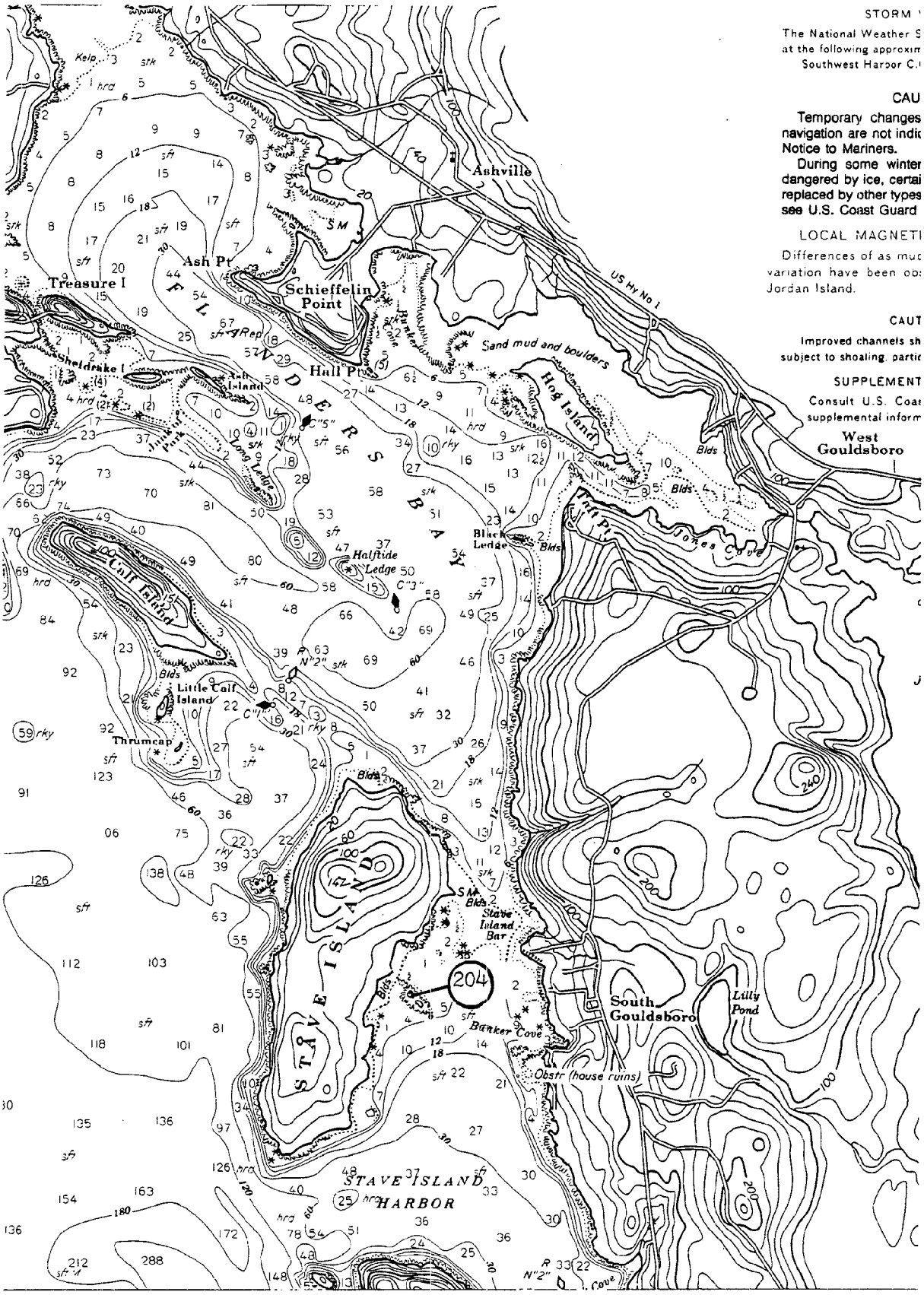

STORM

The National Weather S
at the following approxim
Southwest Harbor C.

CAU

Temporary changes
navigation are not indic
Notice to Mariners.
During some winter
dangered by ice, certai
replaced by other types
see U.S. Coast Guard

LOCAL MAGNETI

Differences of as muc
variation have been ob
Jordan Island.

CAUT

Improved channels sh
subject to shoaling, partic

SUPPLEMENT

Consult U.S. Coa
supplemental inform

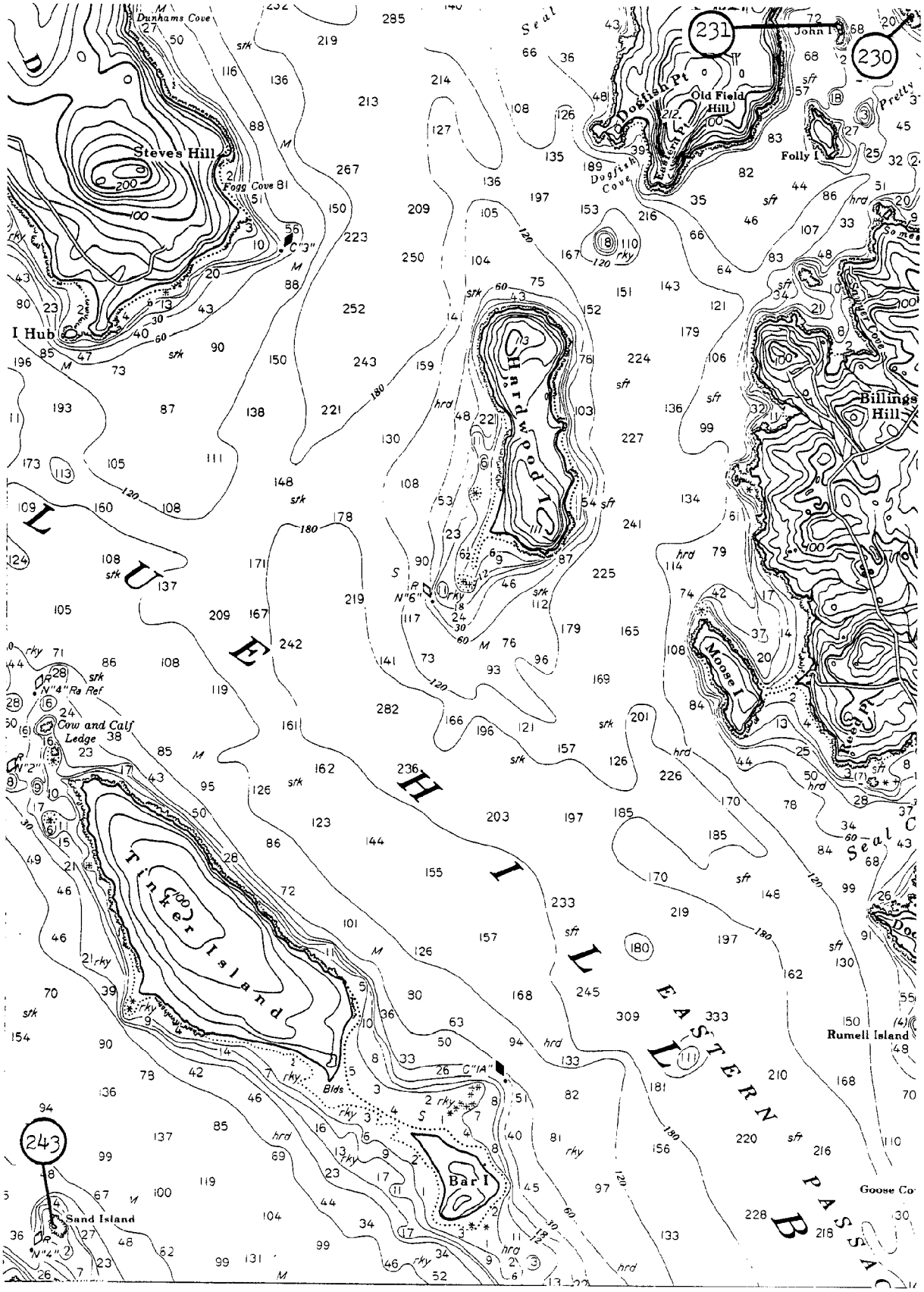
Dunhams Cove
Steves Hill
Fogg Cove
I Hub
Dogfish Pt
Old Field Hill
Eastern Pt
Dogfish Cove
John I
Folly I
Pretty
Hardwood I
Billings Hill
Moose I
Reed Pt
Cow and Calf Ledge
Tinker Island
Bar I
Sand Island
Rumell Island
Goose Co
Seal
LUE HILL
EASTERN PASSAG
231
230
243

MAGNETIC
VAR 18°30' W (1976)
ANNUAL DECREASE 3'
Lake Wood
Youngs Mt
Breakneck Ponds
McFarland Mt
Whalesback
260
261
264
Mud
Sheep I
Somes Harbor
Squantum Pt
Marine Ways
Richardson Brook
Aunt Betty Pond
Bar I
Mason Pt
Myrtle Ledge
Sound
Sargent Br
Sargent Pt
Sargent Cove
Broad Cove
Conners Nubble
A C A D I A N
Sargent Mt
The Bubbles
Gilmore Pk
Parkman Mt
Bald Pk
Hall Quarry
Quarry
EAGLE

Penobscot Mt
Cedar Swamp Mt
Acadia Mt
Norumbega Mt
Hadlock Upper Pond
Amphitheatre Valley
Hadlock Lower Pond
Hadlock Brook
Sand Pt
Valley Cove
Valley Pk
Flying Mt
Fernald Pt
Fernald Cove
Jesuit Spring
Connor Pt
Asticou
Eliot Mt
Northeast Harbor
Jordan Hills
Jordan Stream
Long Pond
Little Harbor Br
Pierce Ledge
Bracy Cove
Manchester Pt
Smallidge Pt
Gilpatrick Cove
Sargent Head
Bear Island
Long Pond Shoal
CHIMNEY
Norwood Cove
Sand Pt
Southwest Harbor
Clark Pt
Greening Island
Eastern Pt
SOUTHWEST HARBOR
Rice Pt
Fernald Pt
SUTTON ISLAND
Manset
Kings Pt
Hio Hill
Spurling Rock
Spurling Cove
Spurling Pt
Cow's Ledge
Preble Cove
Seawall
GREAT
Little
Fish
267
272
271

59-17


Gorham Mt
Newport Cove
Great Head
Old Soaker
304
The Triad
Otter Creek
Day Mt
Otter Cliff
The Cleft
Western Pt
Otter Cove
Barr Hill
Seal Harbor
Ox Hill
Hunters Beach Cove
Ingraham Pt
Bowden Ledge
Lewis Rock
310
308
East Bunker Ledge
Old Tom
311
312
Bunker Neck
Islesford
Marsh Head
Ferry
Hadlock Cove
Harding Ledge
LITTLE CRANBERRY ISLAND
TOWER
Marine Ways
Gilley Ledge
316

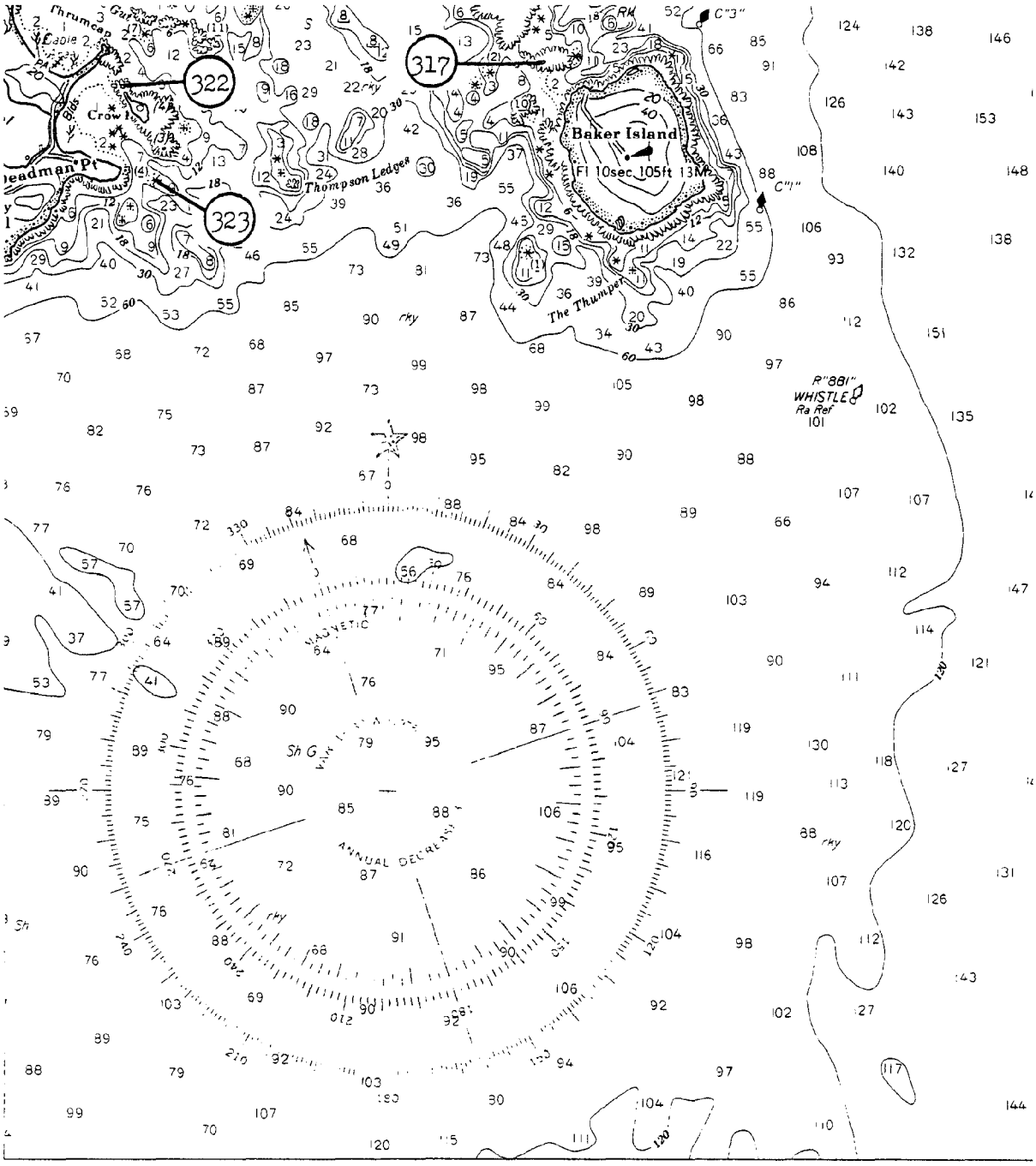

Thrumcap
Crow I
Deadman Pt
Thompson Ledges
Baker Island
Fl 10sec 105ft 13M
The Thumper
WHISTLE
Ra Ref
MAGNETIC
ANNUAL DECREASE

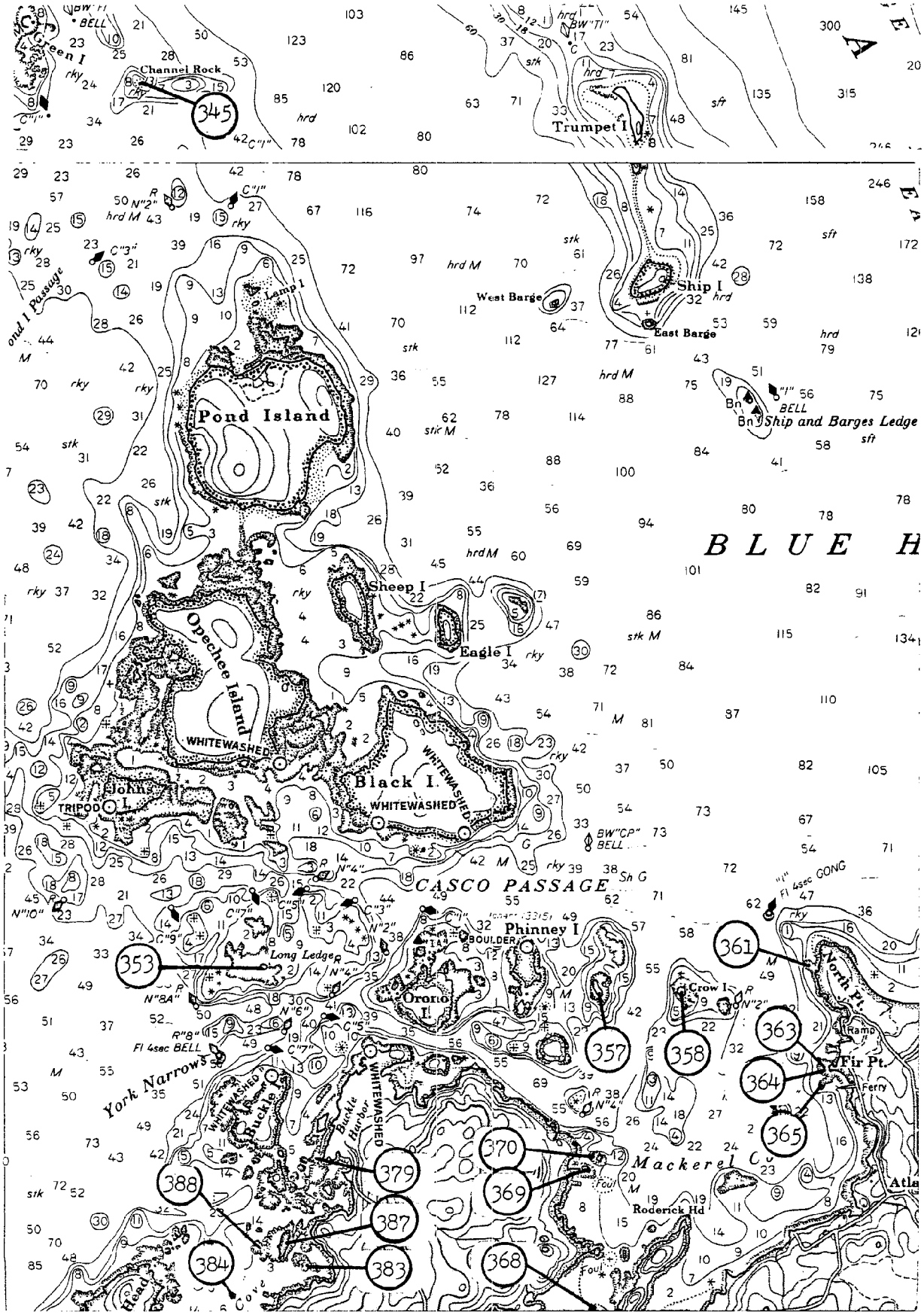
Channel Rock
345
Trumpet I
Ship I
West Barge
East Barge
Ship and Barges Ledge
Pond Island
Lamp I
Sheep I
Eagle I
Opechee Island
WHITEWASHED
Black I
Johns I
TRIPOD
BLUE H
CASCO PASSAGE
Phinney I
BOULDER
Long Ledge
Ororo I
Crow I
North Pt.
Fir Pt.
Ferry
Ramp
York Narrows
Buckle I
Buckle Harbor
Mackerel Cove
Roderick Hd
Atla
353
361
357
358
363
364
365
370
369
379
388
387
384
383
368

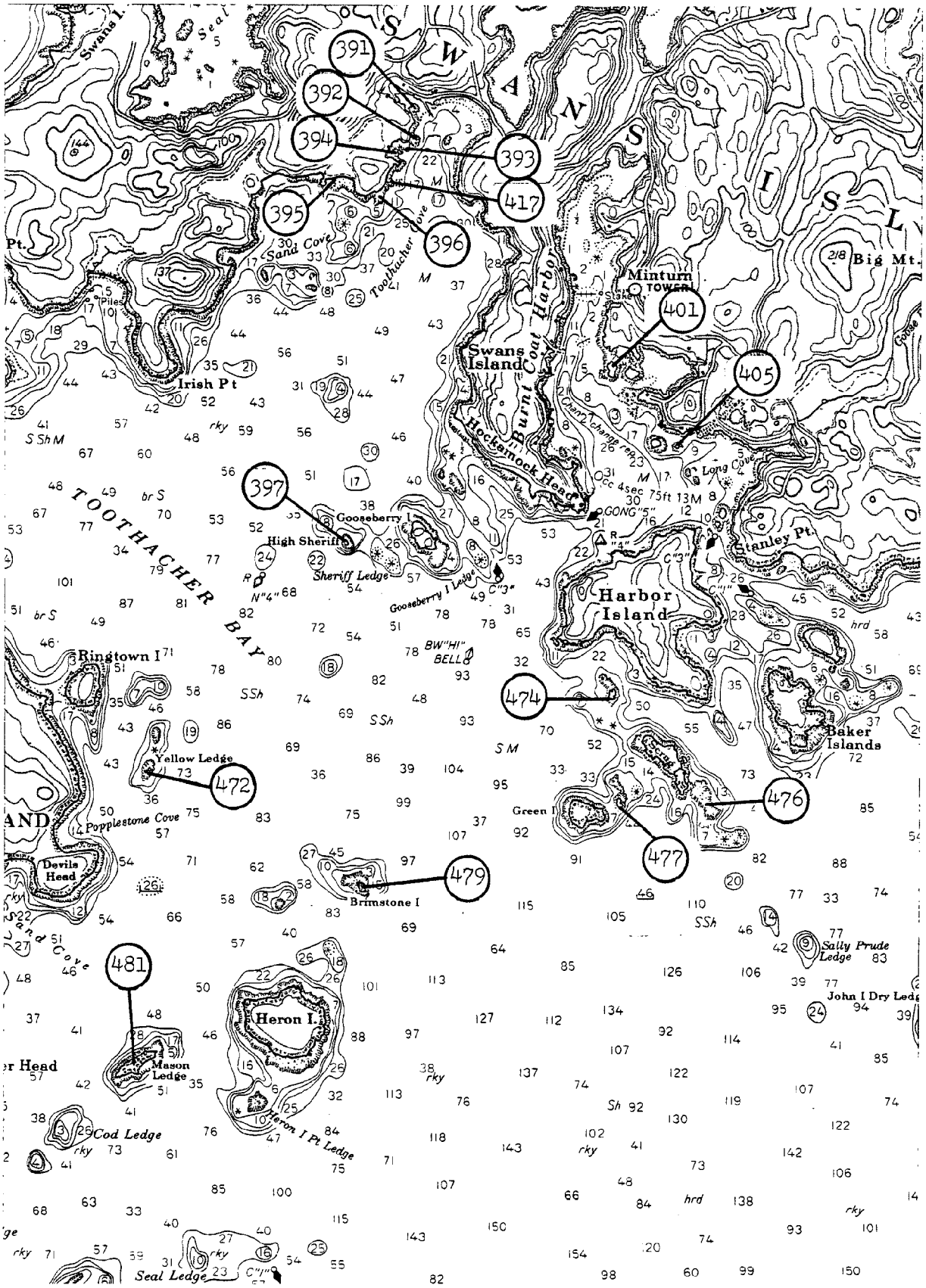

391
392
393
394
395
396
397
401
405
417
472
474
476
477
479
481
Swans Island
Burnt Coat Harbor
Hockamock Head
Minturn
Big Mt.
Irish Pt
Sand Cove
Toothacher Cove
Gooseberry I
High Sheriff
Sheriff Ledge
Gooseberry I Ledge
TOOTHACHER BAY
Harbor Island
Stanley Pt.
Long Cove
Baker Islands
Ringtown I
Yellow Ledge
Popplestone Cove
Devils Head
Brimstone I
Green I
Sally Prude Ledge
John I Dry Ledge
Heron I.
Mason Ledge
Heron I Pt Ledge
Cod Ledge
Seal Ledge

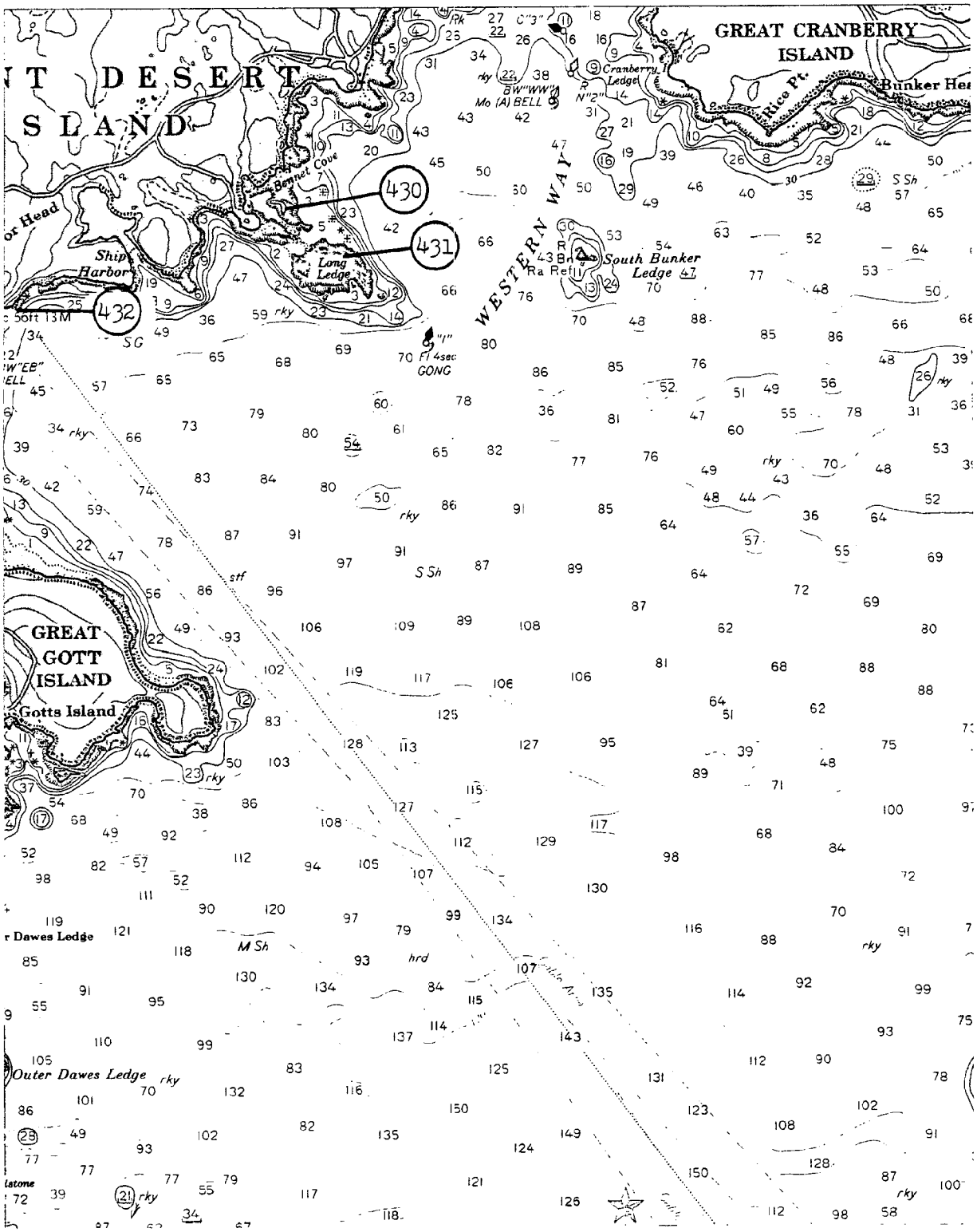
GREAT CRANBERRY ISLAND
Rice Pt.
Bunker Hea
Cranberry I Ledge
WESTERN WAY
South Bunker Ledge
Long Ledge
Bennet Cove
Ship Harbor
430
431
432
GREAT GOTT ISLAND
Gotts Island
r Dawes Ledge
Outer Dawes Ledge

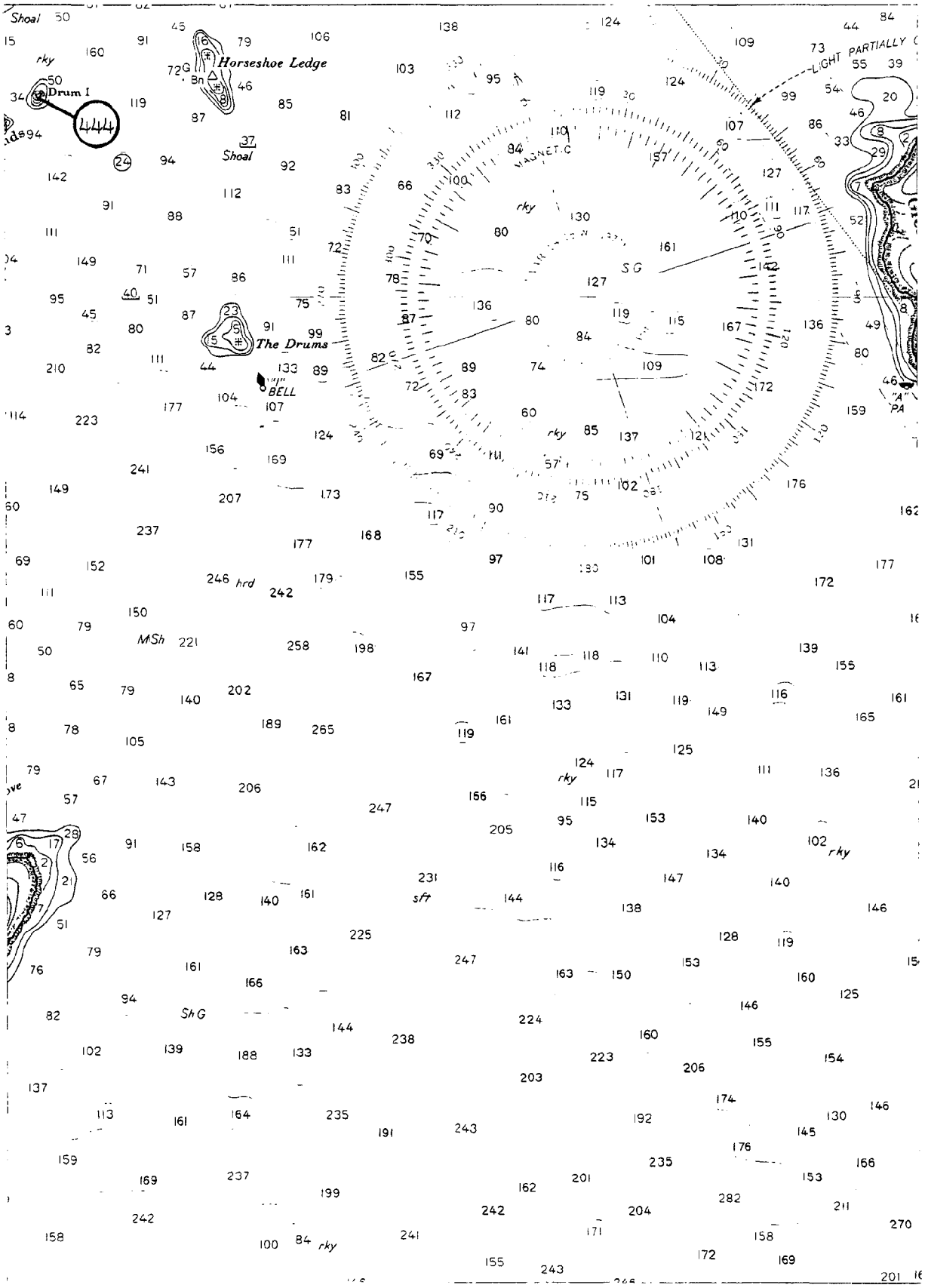
Horseshoe Ledge
Drum I
444
Shoal
The Drums
BELL
MAGNETIC
PARTIALLY
LIGHT
rky
SG
hrd
MSh
sft
ShG

59-23

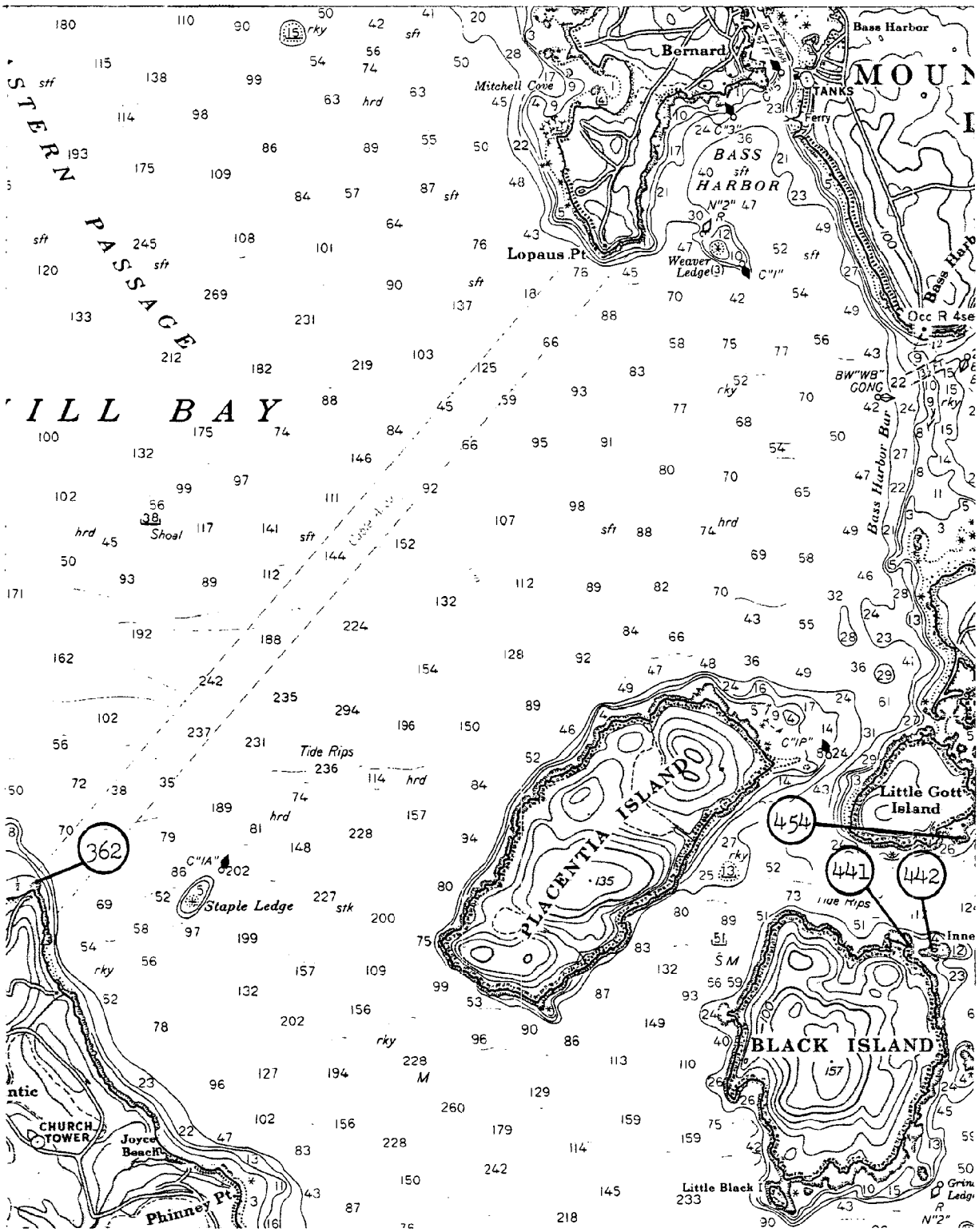

Bass Harbor
Bernard
Mitchell Cove
TANKS
Ferry
BASS HARBOR
Lopaus Pt
Weaver Ledge
Occ R 4se
Bass Harbor Bar
STERN PASSAGE
ILL BAY
Shoal
Tide Rips
PLACENTIA ISLAND
Little Gott Island
Staple Ledge
BLACK ISLAND
CHURCH TOWER
Joyce Beach
Phinney Pt
Little Black I
362
454
441
442

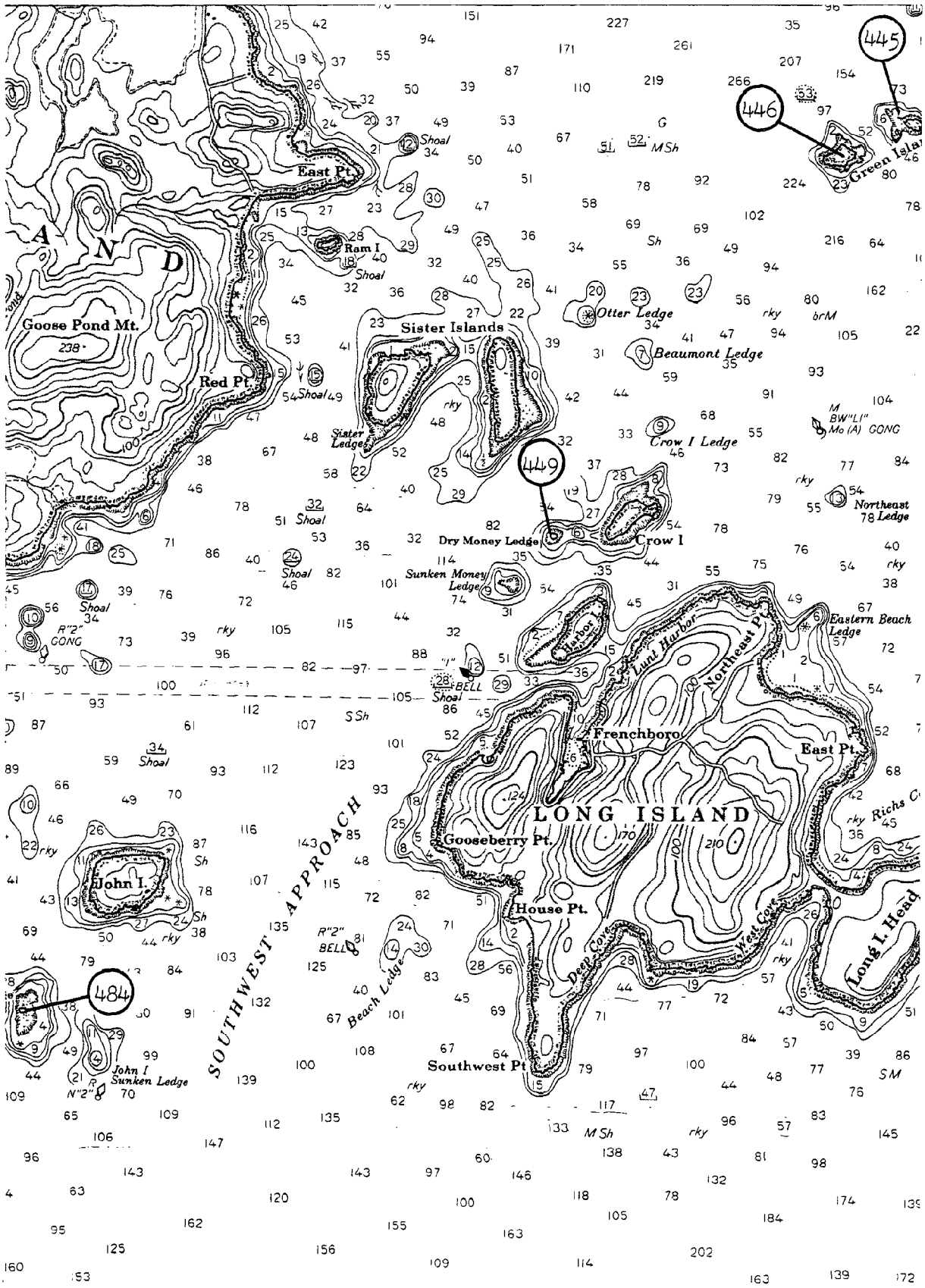
445
446
449
484
Green Isla
East Pt.
Ram I
Shoal
A N D
Goose Pond Mt.
238
Red Pt.
Sister Islands
Sister Ledge
Otter Ledge
Beaumont Ledge
Crow I Ledge
Northeast Ledge
Dry Money Ledge
Crow I
Sunken Money Ledge
Eastern Beach Ledge
Harbor I
Lunt Harbor
Northeast Pt
Frenchboro
East Pt.
LONG ISLAND
Gooseberry Pt.
Richs C
John I.
House Pt.
West Cove
Deep Cove
Long I. Head
SOUTHWEST APPROACH
Beach Ledge
Southwest Pt
John I Sunken Ledge

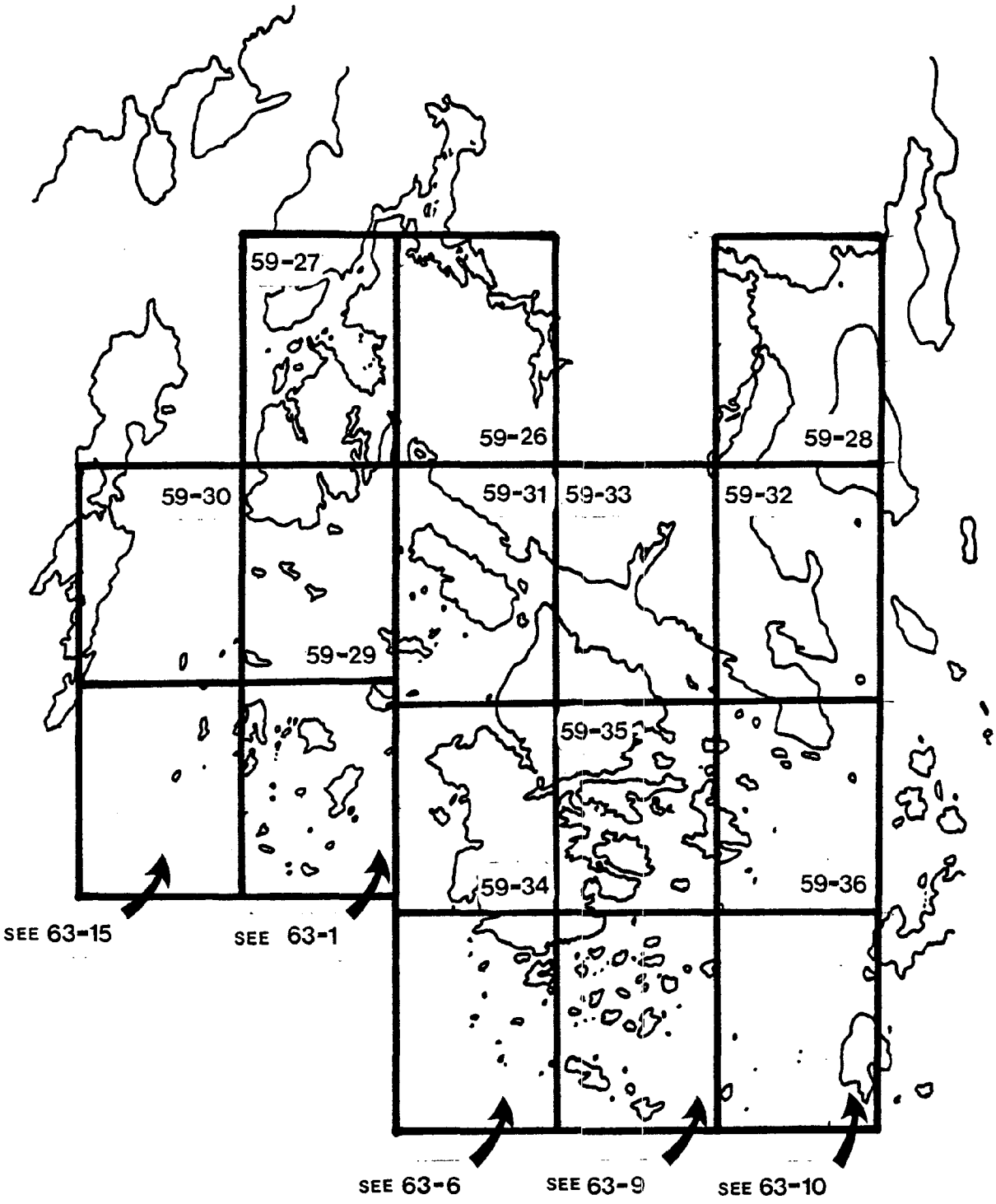

HANCOCK CO.

WESTERN HALF-MAP INDEX

59-25



589
592
593
Tapley Cove
Johnson
Narrows
Green I
Nab I
Stover Cove
Elodgett Cove
Herrick Bay
BAGADUCE RIVER
Oak Hill
North Brooksville
Bear Head
Bluff He
Snow Cov
MAGNETIC
VAR 18°00 W (1977)
ANNUAL DECREASE
Brooksville
Kench Mt
South Brooksville
Spruce Head
Black Corn
Harbor Ledge
Harbor I

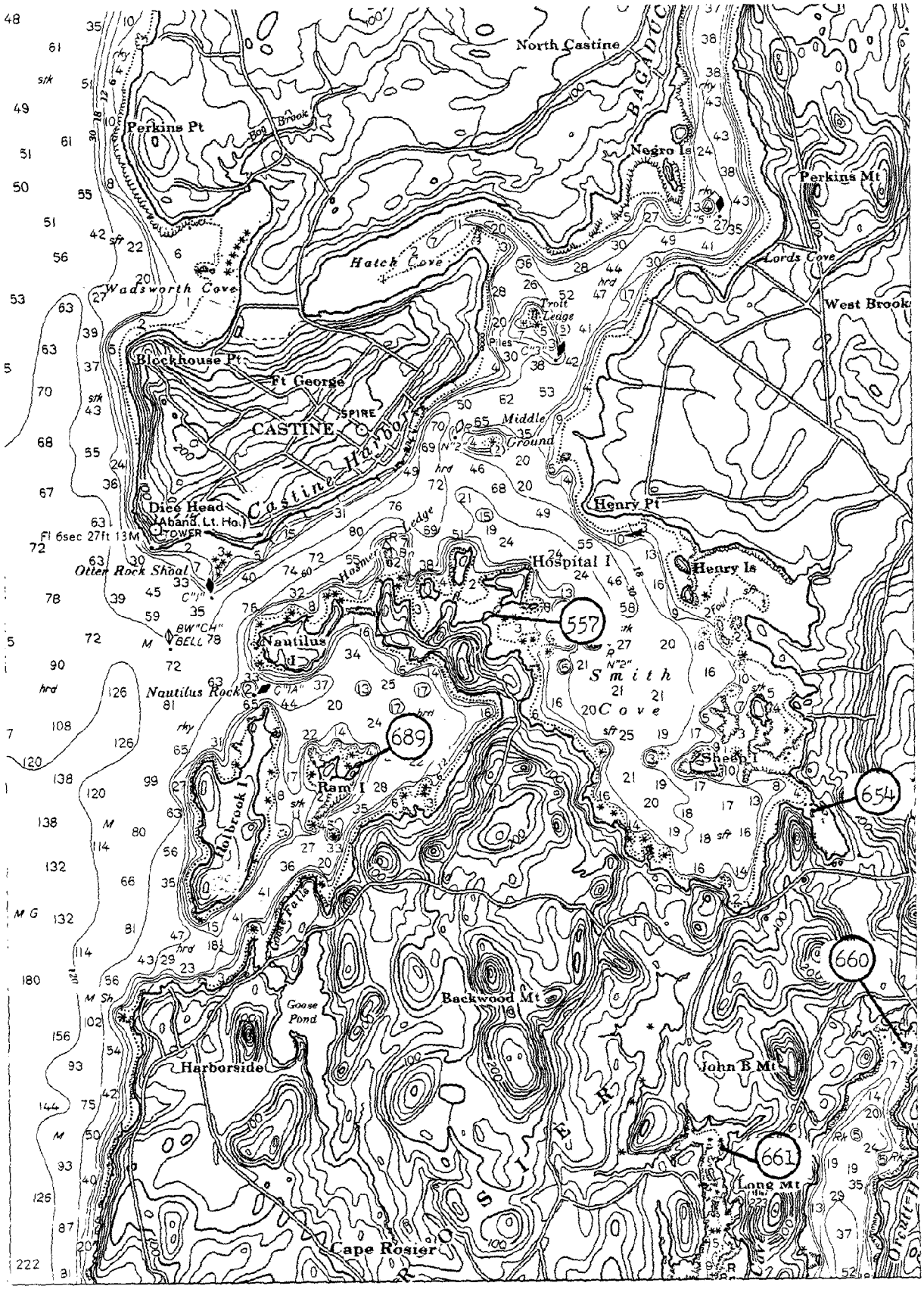
North Castine
Perkins Pt
Bog Brook
Negro Is
Perkins Mt
Hatch Cove
Lords Cove
Wadsworth Cove
Trout Ledge
West Brook
Blockhouse Pt
Ft George
SPIRE
CASTINE
Castine Harbor
Middle Ground
Dice Head
(Aband. Lt. Ho.)
TOWER
Fl 6sec 27ft 13M
Henry Pt
Hospital I
Henry Is
Otter Rock Shoal
BW"CH"
BELL
Nautilus
Nautilus Rock
Smith Cove
Sheep I
Ram I
Holbrook I
Backwood Mt
Goose Pond
Harborside
John B Mt
Long Mt
Cape Rosier
557
689
654
660
661

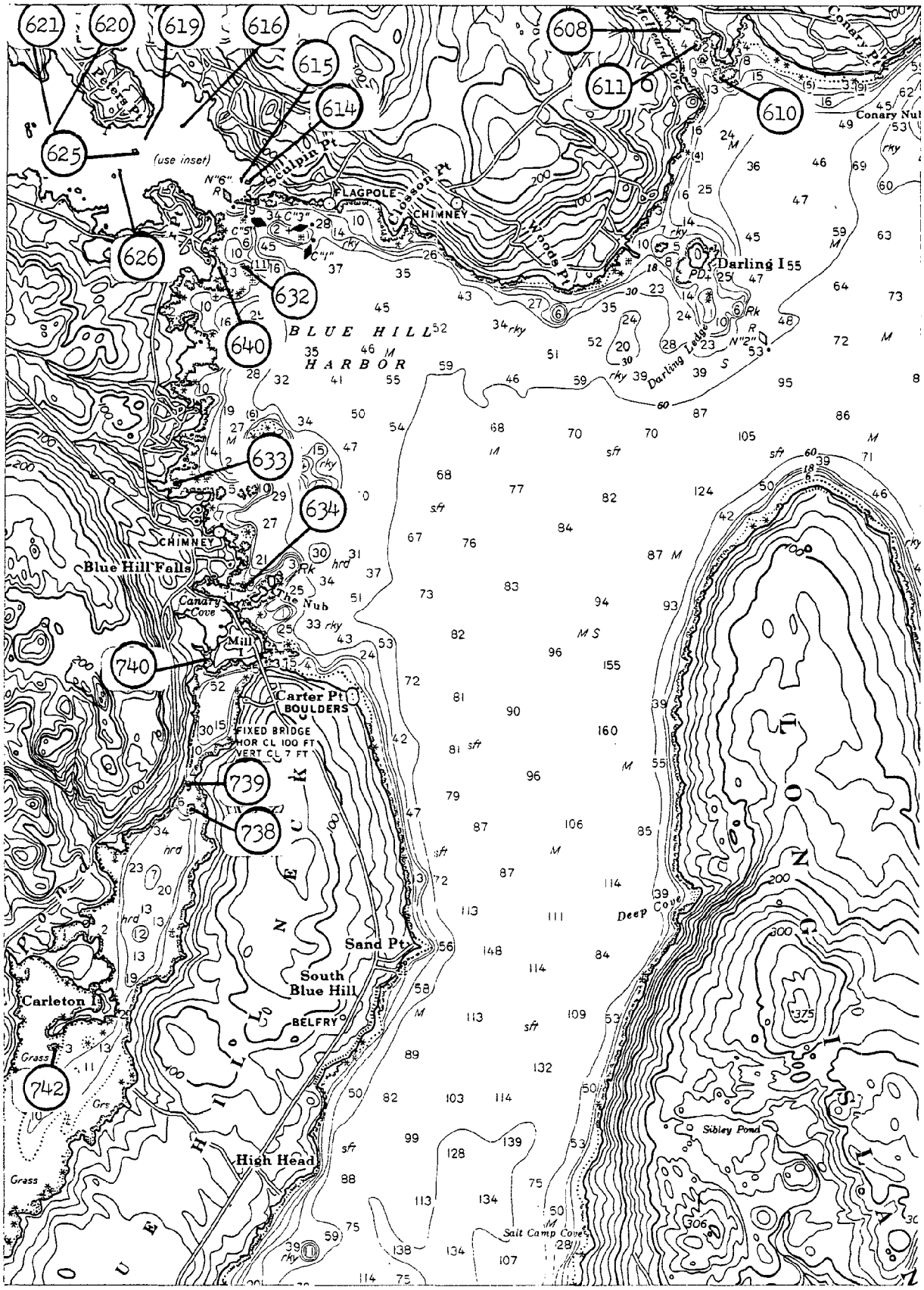
621
620
619
616
608
615
611
614
610
625
626
632
640
633
634
740
739
738
742
(use inset)
Sculpin Pt
FLAGPOLE
CHIMNEY
Closson Pt
Woods Pt
Darling I
Darling Ledge
BLUE HILL
HARBOR
Blue Hill Falls
Canary Cove
The Nub
Mill
Carter Pt
BOULDERS
FIXED BRIDGE
HOR CL 100 FT
VERT CL 7 FT
Sand Pt
South
Blue Hill
BELFRY
Carleton I
High Head
Deep Cove
Sibley Pond
Salt Camp Cove
Conary Pt
Conary Nul

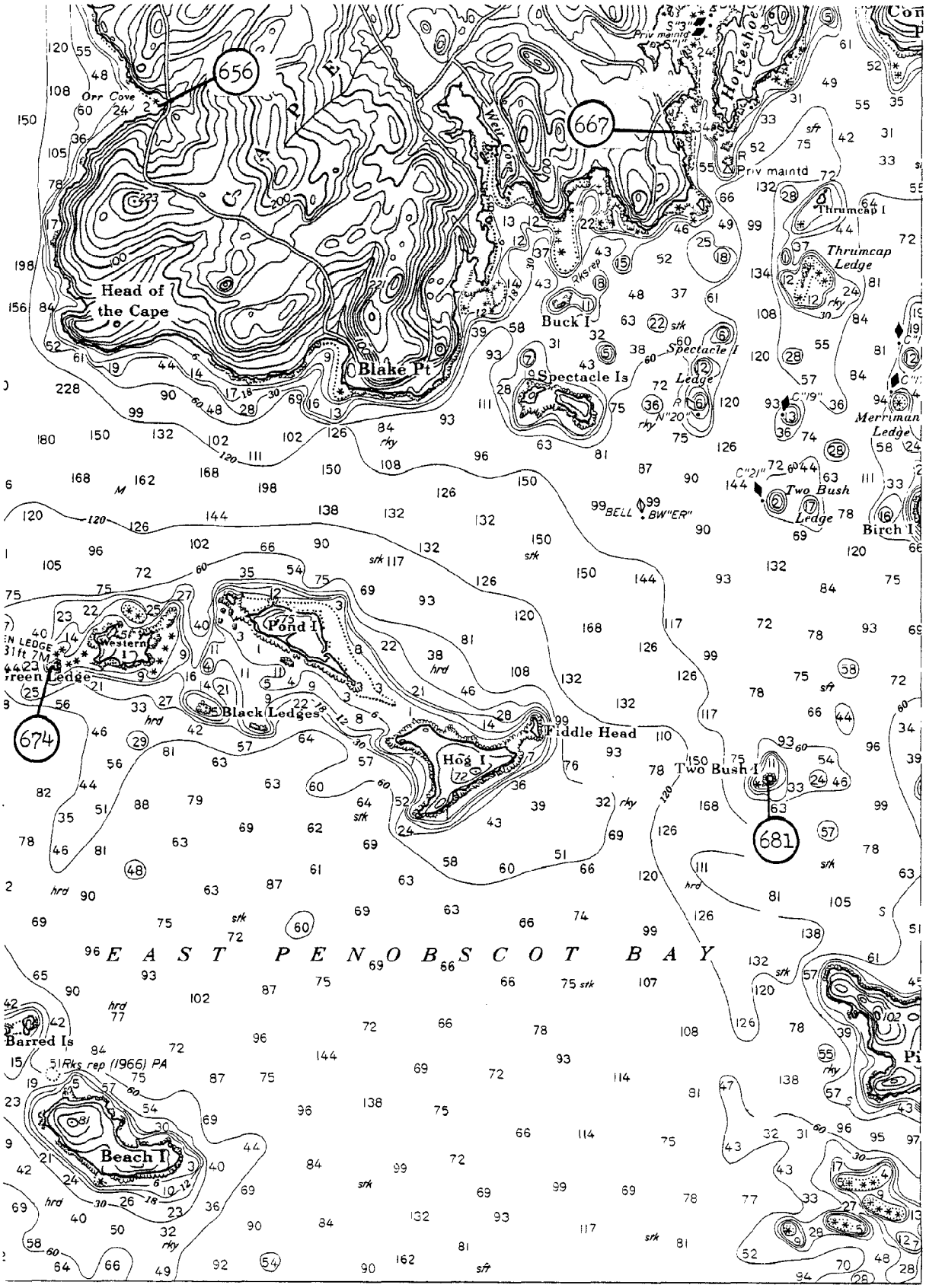
656
667
674
681
Orr Cove
Head of the Cape
Blake Pt
Buck I
Spectacle Is
Spectacle I Ledge
Thrumcap I
Thrumcap Ledge
Merriman Ledge
Two Bush Ledge
Birch I
Pond I
Western I
Green Ledge
Black Ledges
Fiddle Head
Hog I
Two Bush I
EAST PENOBSCOT BAY
Barred Is
Beach I

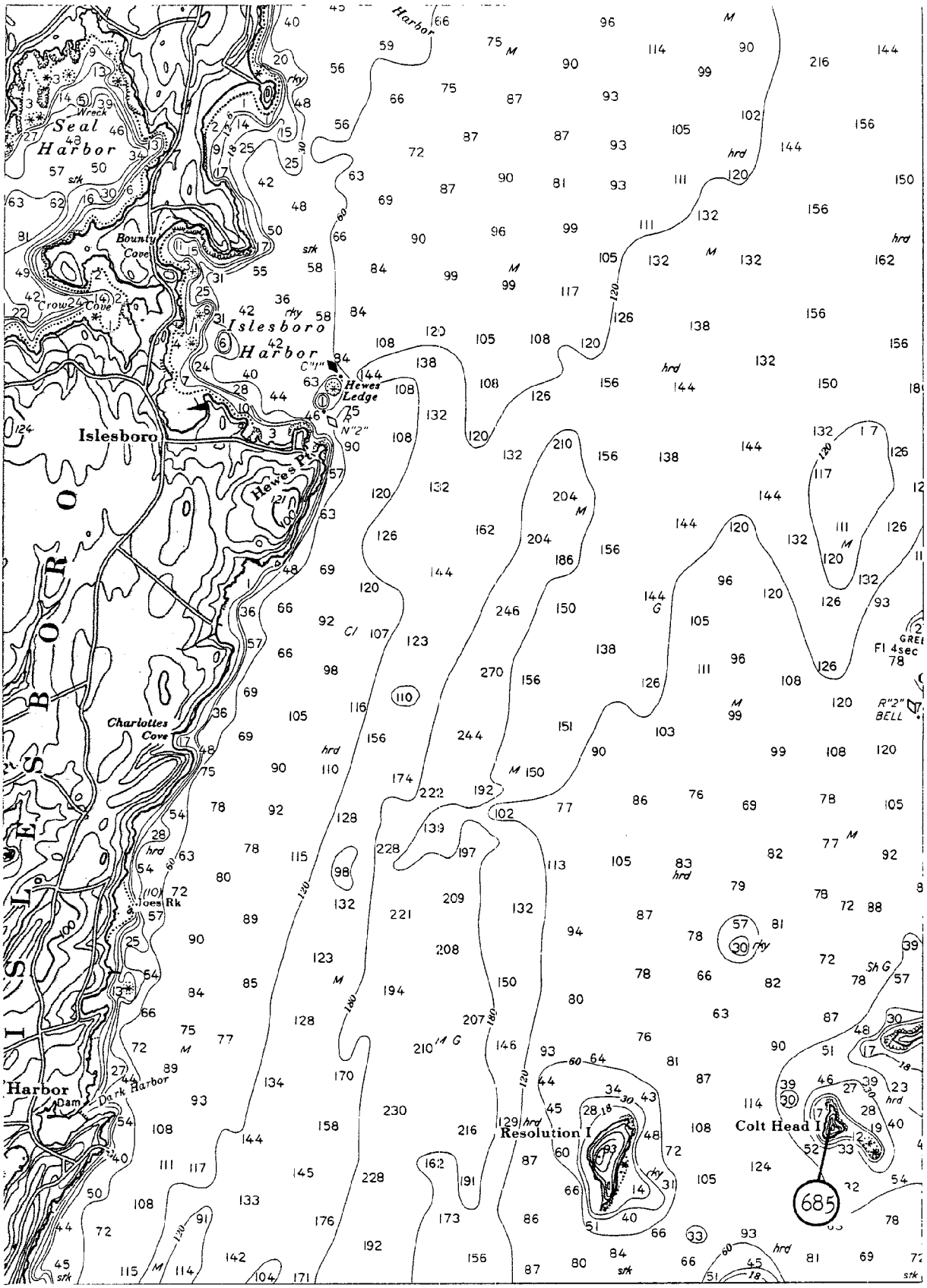
Seal Harbor
Wreck
Bounty Cove
Crow Cove
Islesboro Harbor
Hewes Ledge
Islesboro
Hewes Pt
Charlottes Cove
Joes Rk
Harbor
Dam
Dark Harbor
Resolution I
Colt Head I
685
Fl 4sec
R"2" BELL

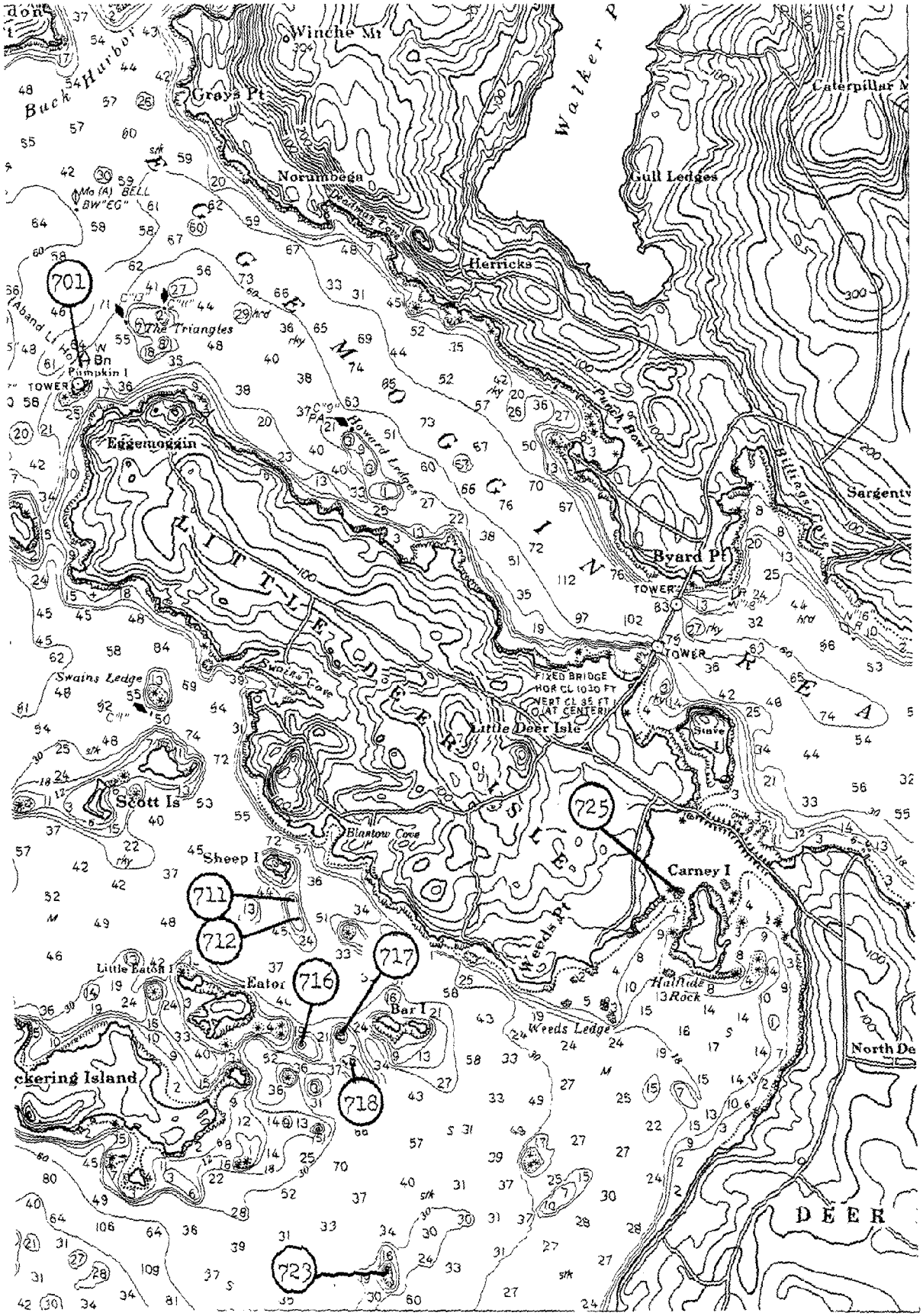
Winche Mt
Buck Harbor
Grays Pt
Norumbega
Walker P
Caterpillar M
Gull Ledges
Herricks
EGGEMOGGIN REA
The Triangles
Pumpkin I
TOWER
Eggemoggin
Howard Ledges
Punch Bowl
Billings Cove
Sargentv
Byard Pt
TOWER
LITTLE DEER ISLE
Swains Ledge
Swains Cove
FIXED BRIDGE
HOR CL 1030 FT
VERT CL 35 FT
(AT CENTER)
Little Deer Isle
Stave I
Scott Is
Blastow Cove
Sheep I
Carney I
Weeds Pt
Little Eaton I
Eaton
Bar I
Weeds Ledge
Halfside Rock
North De
ckering Island
DEER
701
711
712
716
717
718
723
725

59-32

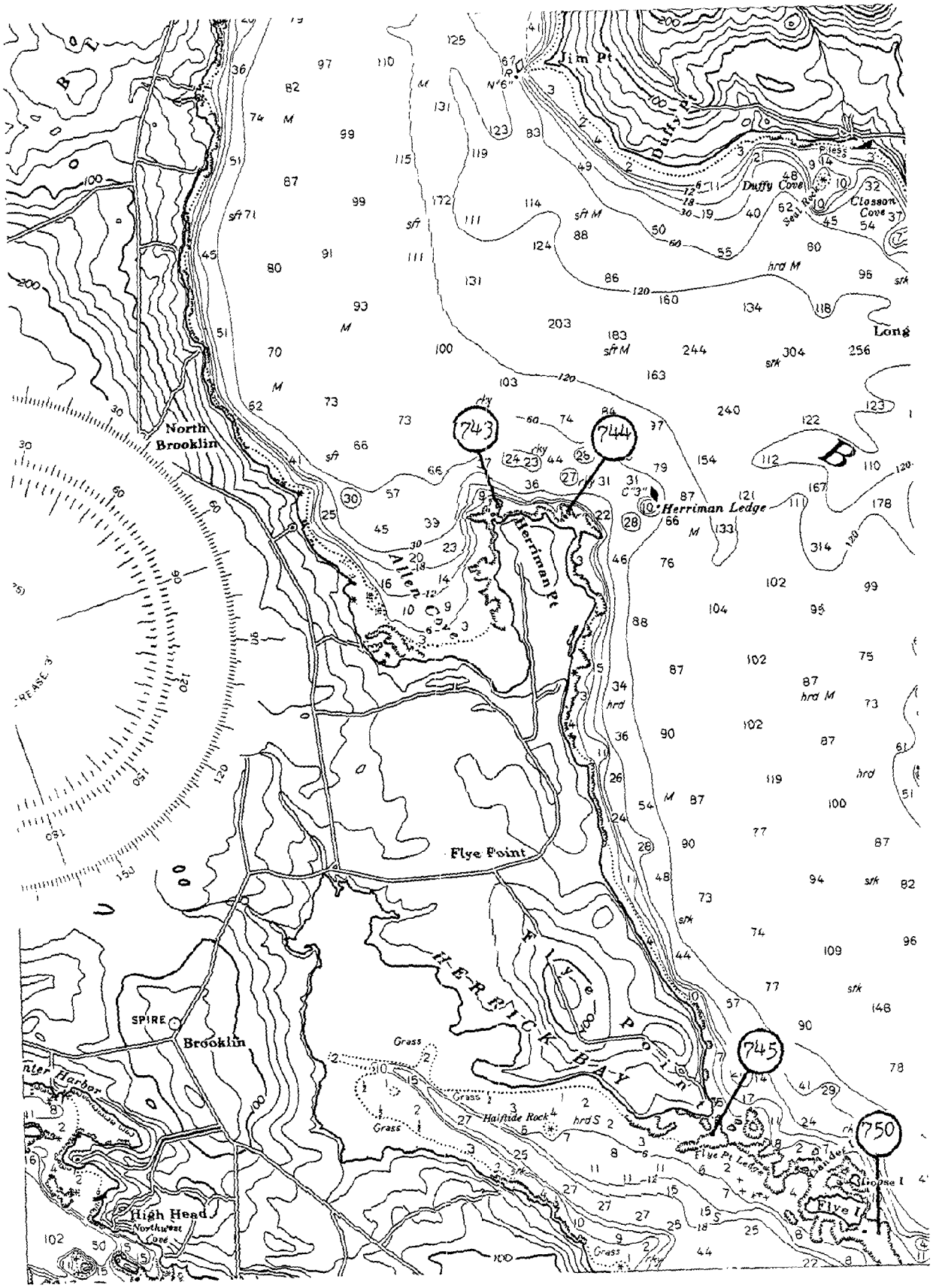
Jim Pt
Duffy Cove
Closson Cove
Long
North Brooklin
Herriman Ledge
Herriman Pt
Allen Cove
Flye Point
HERRICK BAY
Flye Point
SPIRE
Brooklin
Harbor
Halftide Rock
Flye Pt Ledge
Flye I
High Head
Northwest Cove
743
744
745
750

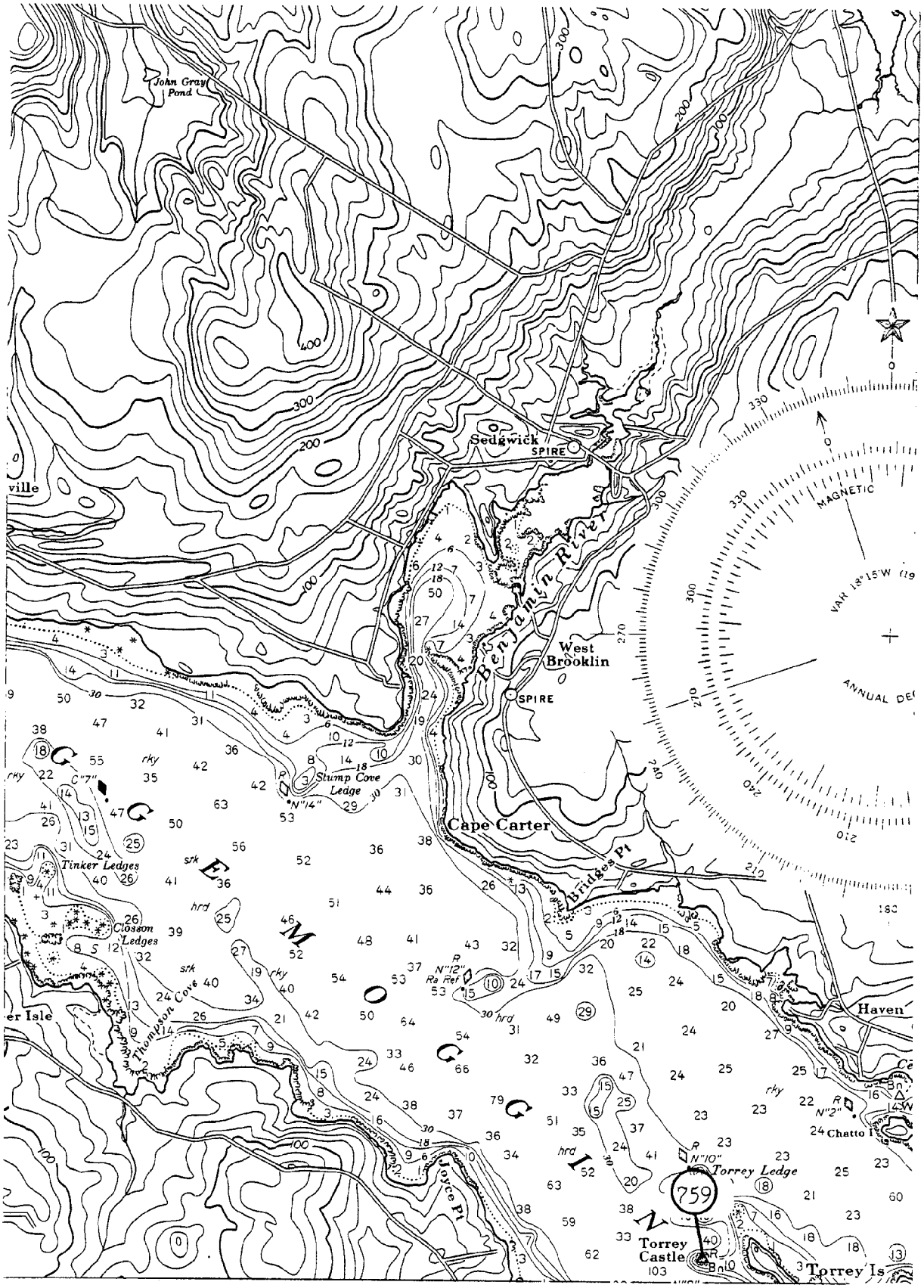
John Gray Pond
Sedgwick
SPIRE
Benjamin River
West Brooklin
SPIRE
Stump Cove Ledge
Cape Carter
Bridges Pt
Tinker Ledges
Closson Ledges
Thompson Cove
Joyce Pt
Torrey Ledge
759
Torrey Castle
Torrey Is
Haven
Chatto I
MAGNETIC
ANNUAL DE
VAR 18°15'W
G E M O G G I N

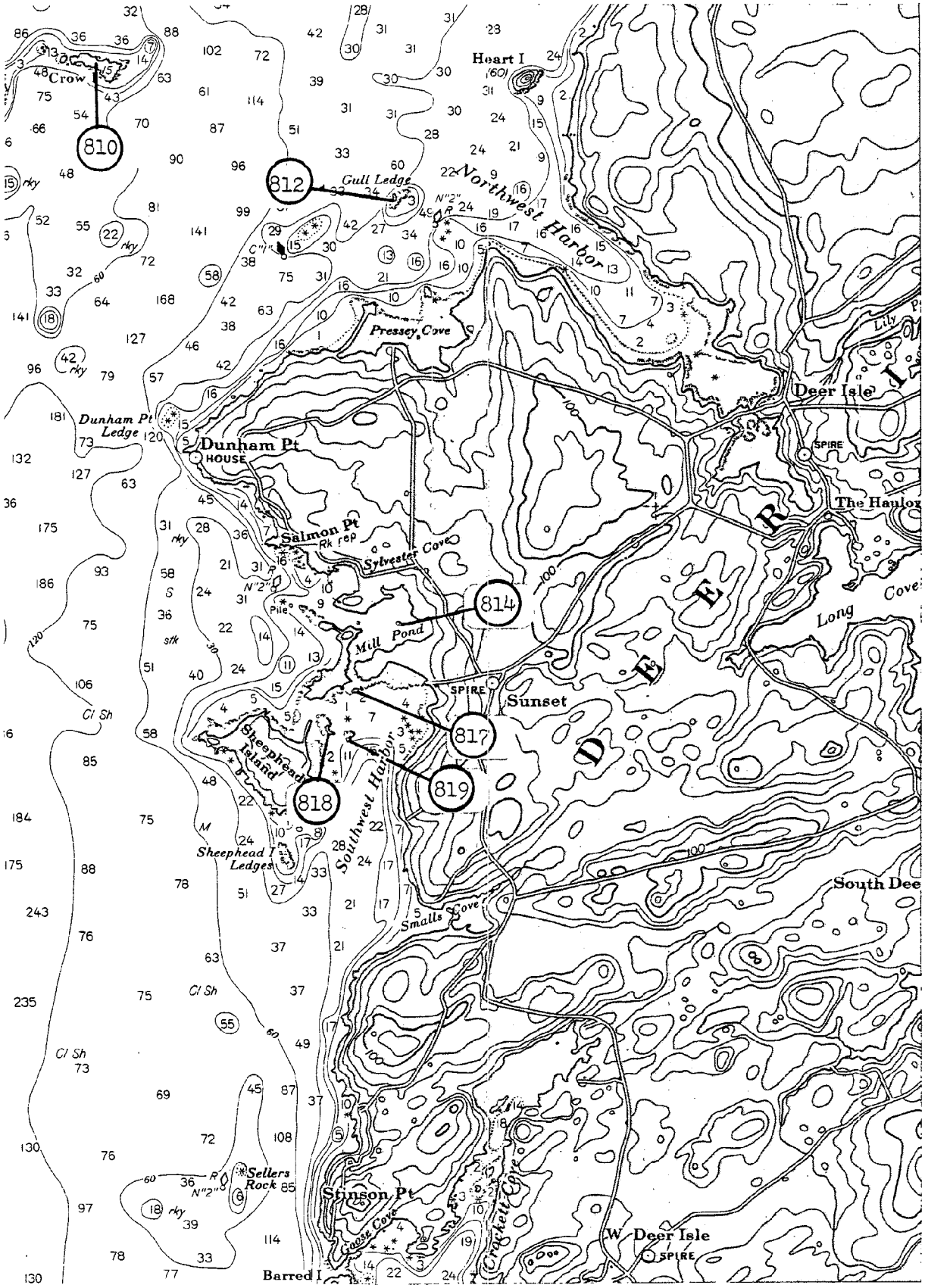
Crow
810
812
Gull Ledge
Heart I
Northwest Harbor
Pressey Cove
Deer Isle
SPIRE
Dunham Pt Ledge
Dunham Pt
HOUSE
Salmon Pt
Sylvester Cove
The Haulo
814
Mill Pond
Long
Cove
SPIRE
Sunset
817
819
818
Sheephead Island
Sheephead I Ledges
Southwest Harbor
Smalls Cove
South Dee
Sellers Rock
Stinson Pt
Goose Cove
Crockett Cove
W Deer Isle
SPIRE
Barred I

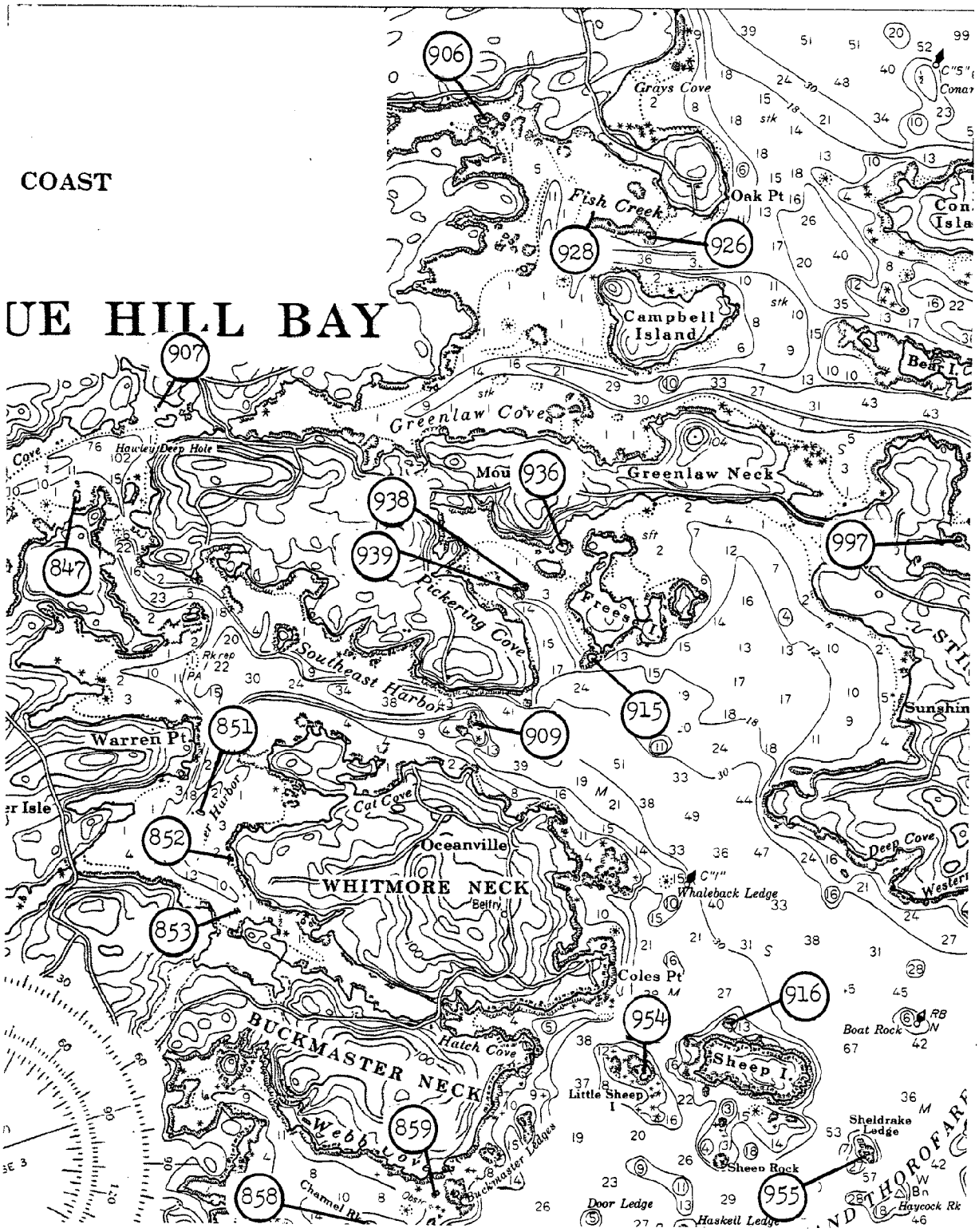
COAST
UE HILL BAY
906
907
928
926
936
938
939
997
847
915
909
851
852
853
916
954
859
858
955
Grays Cove
Fish Creek
Oak Pt
Campbell Island
Greenlaw Cove
Greenlaw Neck
Hawley Deep Hole
Pickering Cove
Southeast Harbor
Warren Pt
Cat Cove
Oceanville
WHITMORE NECK
Whaleback Ledge
Coles Pt
Hatch Cove
BUCKMASTER NECK
Webb Cove
Buckmaster Ledges
Little Sheep I
Sheep I
Sheldrake Ledge
Sheep Rock
Boat Rock
Deep Cove
Sunshin
Door Ledge
Haskell Ledge
Haycock Rk
Channel Rk

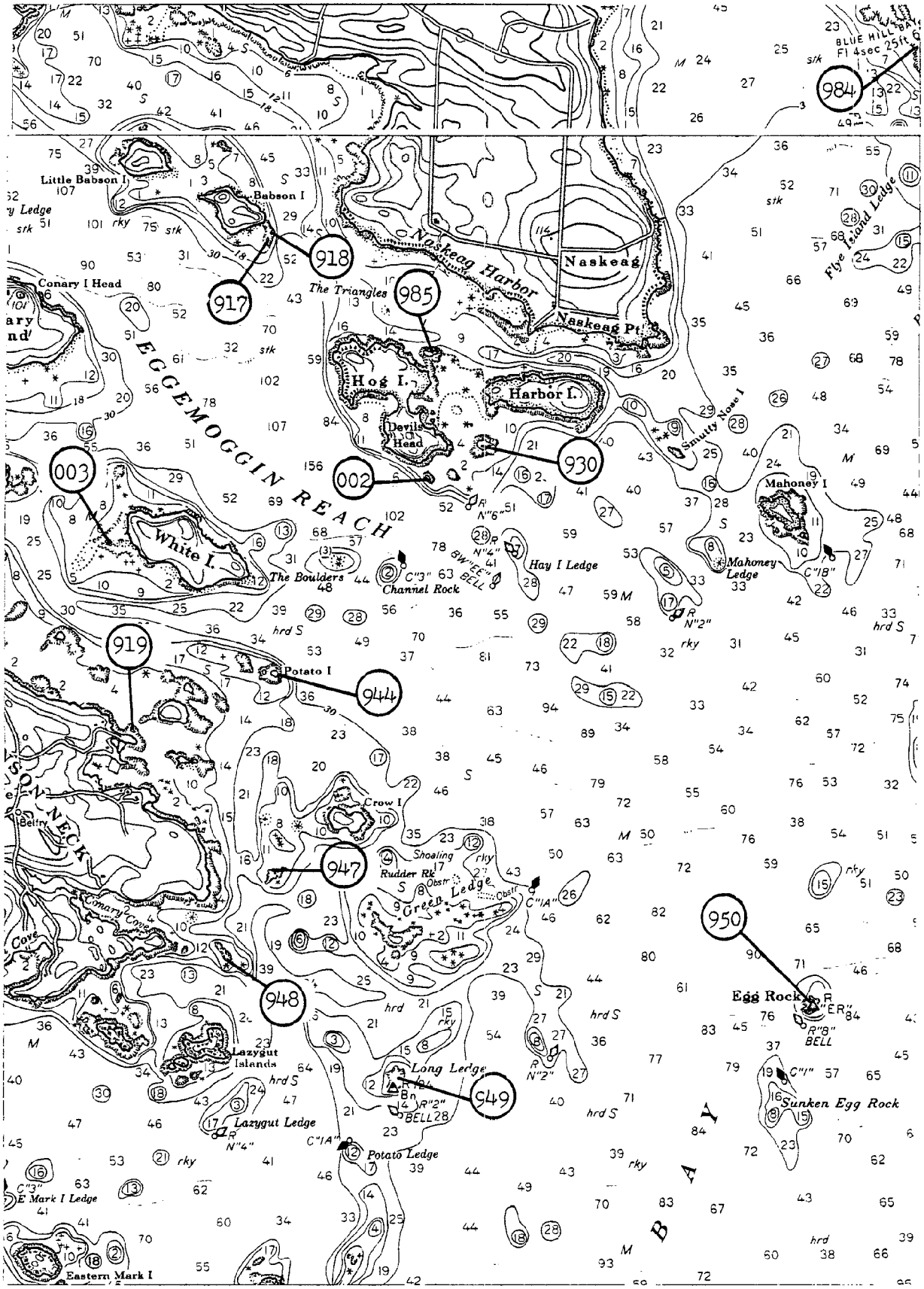
984
BLUE HILL BAY
Fl 4sec 25ft
Little Babson I
Babson I
918
917
Conary I Head
The Triangles
985
Naskeag Harbor
Naskeag
Naskeag Pt
Fye Island Ledge
EGGEMOGGIN REACH
Hog I.
Harbor I.
Devils Head
930
Smutty Nose I
003
002
Mahoney I
White I.
The Boulders
Channel Rock
Hay I Ledge
Mahoney Ledge
919
Potato I
944
Crow I
Shoaling
Rudder Rk
947
Green Ledge
950
Egg Rock
948
Lazygut Islands
Long Ledge
949
Sunken Egg Rock
Lazygut Ledge
Potato Ledge
E Mark I Ledge
Eastern Mark I
BAY

COASTAL ISLAND REGISTRY ISLAND NUMBER AND MAP NUMBER		PLAN MAP #	MUNICIPALITY	ACREAGE	RESOURCE CATEGORY	SIGNIFICANT FEATURES
WASHINGTON COUNTY (79)						
Map 45B						
●010	Elliot Flats	79-1	Calais	1	2B	
●011	Pettegrove Pt.	79-2	Calais	1	2B	
Map 45F						
●032		79-2	Robbinston	1	2B	
P●034		79-3	Perry	1	1	sea stack
Map 45H						
●052		79-4	Pembroke	2(2)	4	
●053		79-4	Perry	1(1)	4	
F▲055		79-4	Pembroke	1	2B	
R▲060		79-9	Pembroke	1	4	
Ⓔ067	Little Dram	79-9	Pembroke	2(1)	4	waterfowl nesting
●070		79-9	Pembroke	1	1	
Ⓔ072		79-9	Pembroke	3(1)	4	osprey nest, waterfowl nesting
Ⓔ074	Sol. Seal I.	79-5	Edmunds	2(1)	4	waterfowl nesting
●075		79-5	Edmunds	1	1	
Ⓔ077		79-9	Pembroke	2(1)	4	osprey nest, waterfowl nesting
FⒺ079		79-5	Edmunds	2(1)	4	
F▲082		79-9	Pembroke	1	3	
R▲084	Burnt Is. Ld.	79-5	Pembroke	1	4	
Ⓔ085		79-5	Edmunds	1	4	
Ⓔ091		79-5	Pembroke	2(1)	4	waterfowl nesting
PⒺ092		79-5	Pembroke	2(1)	4	eagle nest, waterfowl nesting
Ⓔ094		79-5	Pembroke	2(1)	4	waterfowl nesting

COASTAL ISLAND REGISTRY ISLAND NUMBER AND MAP NUMBER		PLAN MAP #	MUNICIPALITY	ACREAGE	RESOURCE CATEGORY	SIGNIFICANT FEATURES
WASHINGTON COUNTY (79) - Continued						
Map 45H						
R▲095		79-9	Pembroke	1	3	
R▲096		79-5	Pembroke	1	4	
R▲097		79-9	Pembroke	1	3	
Map 45J						
●101	Frost I.	79-6	Perry	2(2)	4	barred to mainland
●102		79-6	Perry	2(1)	3	
●108		79-6	Perry	1	4	
●110		79-6	Eastport	1	1	
R▲111		79-6	Eastport	2(1)	4	picnic site
●116	Gull Rk.	79-7	Lubec	1	1	
R▲118	Burial	79-7	Lubec	2(1)	3	
R▲129		79-10	Eastport	1	4	
●131		79-6	Eastport	1	2B	
○137	Red	79-10	Perry	2(1)	3	waterfowl nesting
●143		79-9	Pembroke	1	2A	salt marsh
○147		79-10	Lubec	1	3	beach, picnic s., waterfowl nstg
●149	Huckins Ld.	79-10	Lubec	1	1	
R▲151	Denbow	79-9	Lubec	1	3	
R▲152		79-9	Pembroke	2(3)	3	beach
R▲153		79-9	Pembroke	2(1)	4	boulder beach
R▲154		79-9	Pembroke	2(2)	4	
●161		79-6	Trescott	1	1	
●162		79-6	Trescott	1	3	
●163		79-9	Trescott	1	4	

COASTAL ISLAND REGISTRY ISLAND NUMBER AND MAP NUMBER		PLAN MAP #	MUNICIPALITY	ACREAGE	RESOURCE CATEGORY	SIGNIFICANT FEATURES
WASHINGTON COUNTY (79) - Continued						
Map 24B						
□169		79-9	Edmunds	1	4	
●174		79-9	Trescott	1	4	
□176		79-9	Edmunds	1	4	
□177		79-9	Edmunds	2(2)	4	trails, barred to mainland
□178	Bar	79-9	Trescott	2(1)	4	camping
□179		79-9	Edmunds	2(1)	4	trails
□180		79-9	Trescott	2(1)	4	trails
□181		79-9	Edmunds	1	4	
□182		79-9	Edmunds	1	4	
●190		79-9	Trescott	2(1)	4	road to mainland
□197		79-9	Edmunds	1	4	trails
●199		79-9	Edmunds	1	1	
Map 24C						
●204		79-11	Trescott	1	1	
●205		79-9	Trescott	1	1	
●206		79-9	Lubec	1	1	
R▲207		79-9	Lubec	1	4	
R▲211		79-9	Lubec	2(1)	3	
R▲212		79-9	Lubec	1	3	
R▲213		79-9	Lubec	1	4	
R▲214		79-9	Lubec	2(1)	4	
R▲215		79-9	Lubec	1	4	
●217		79-9	Trescott	1	1	
●218		79-9	Lubec	1	4	
[1]219	Gooseberry I.	79-9	Lubec	3(5)	4	beach
●220		79-9	Lubec	1	4	

COASTAL ISLAND REGISTRY ISLAND NUMBER AND MAP NUMBER	PLAN MAP #	MUNICIPALITY	ACREAGE	RESOURCE CATEGORY	SIGNIFICANT FEATURES
WASHINGTON COUNTY (79) - Continued					
Map 24C					
Ⓢ221	79-9	Trescott	1	4	seal whelping
[1]222	79-9	Trescott	3(5)	4	bch., seal whlpg., barred to mainl
Ⓢ223	79-9	Lubec	1	3	seal whelping
[1]224	79-9	Trescott	2(3)	4	beach, seal whelping
Ⓢ225	79-9	Lubec	1	3	seal whelping
R▲233	79-9	Lubec	2(1)	4	timber cutting
F▲234	79-9	Lubec	1	4	
FR▲236	79-9	Lubec	1	3	
R▲237	79-9	Lubec	2(1)	4	
R▲239	79-10	Lubec	2(1)	4	
R▲240	79-10	Lubec	1	4	
R▲243	79-10	Lubec	1	3	
R▲244	79-10	Lubec	1	4	
R▲247	79-10	Lubec	1	3	
●250	79-10	Lubec	2(2)	4	
●251	79-10	Lubec	3(13)	4	beaches, trails
●252	79-11	Lubec	1	1	
R▲253	79-11	Lubec	2(1)	3	
R▲254	79-11	Lubec	2(1)	3	picnic site
●255	79-11	Lubec	1	1	
●256	79-11	Trescott	1	3	
P□258	79-11	Trescott	1	3	sea stacks
●259	79-10	Lubec	1	1	
A▲260	79-10	Lubec	1	3	tidal dam
A▲261	79-10	Lubec	1	1	tidal dam
A▲262	79-10	Lubec	1	3	tidal dam
●263	79-10	Lubec	1	3	
●265	79-9	Lubec	1	3	

COASTAL ISLAND REGISTRY ISLAND NUMBER AND MAP NUMBER		PLAN MAP #	MUNICIPALITY	ACREAGE	RESOURCE CATEGORY	SIGNIFICANT FEATURES
WASHINGTON COUNTY (79) - Continued						
Map 24D						
●269		79-12	Cutler	1	1	
●270	Cape Wash. Is. Ld.	79-18	Cutler	1	1	
●272	Holly Pt.	79-18	Cutler	1	1	
●274		79-18	Cutler	1	1	high shore erosion
●275		79-18	Cutler	1	1	
●278		79-12	Whiting	1	1	
●280		79-12	Whiting	1	3	
●282		79-12	Whiting	1	1	
●283		79-13	Machiasport	1	1	
●287	Indian Head	79-20	Machiasport	1	1	
R▲292	Buck's Hd.	79-20	Machiasport	1	3	
R▲293		79-13	Machiasport	2(1)	4	
●295		79-20	Machiasport	1	1	
R▲284		79-13	Machiasport	2(1)	3	
Map 24E						
●299		79-16	Cutler	1	1	
●300		79-16	Cutler	1	1	
●301		79-16	Cutler	1	1	
R▲303	Little River Ld.	79-14	Cutler	2(1)	4	picnic site, trails
●308		79-14	Cutler	1	1	
●309		79-14	Cutler	2(1)	1	
●311	Black Lds.	79-14	Cutler	2(1)	1	
●314		79-15	Cutler	1	2A	salt marsh
●315		79-16	Cutler	1	1	
●316		79-16	Cutler	1	1	
●317		79-16	Cutler	1	1	
●318		79-14	Cutler	1	1	

COASTAL ISLAND REGISTRY ISLAND NUMBER AND MAP NUMBER		PLAN MAP #	MUNICIPALITY	ACREAGE	RESOURCE CATEGORY	SIGNIFICANT FEATURES
WASHINGTON COUNTY (79) - Continued						
Map 24E						
P●997		79-14	Cutler	1	1	sea stack, beach
P●998		79-14	Cutler	1	1	sea stack, beach
P●999		79-14	Cutler	1	1	sea stack, beach
Map 24F						
●320		79-17	Trescott	2(1)	1	
□321		79-17	Trescott	2(1)	1	
□322		79-17	Trescott	2(1)	1	
□323		79-17	Trescott	2(1)	1	
□324	E. Hd. Lds.	79-16	Trescott	1	1	
□325	Little Moose	79-16	Trescott	2(1)	4	
□326		79-16	Trescott	1	1	
●327		79-16	Trescott	1	1	
●328		79-16	Trescott	1	1	
●329		79-16	Trescott	1	1	
●330		79-16	Trescott	1	3	
□331	Little Moose Ld.	79-16	Trescott	1	1	
●332		79-16	Trescott	1	1	
●333		79-16	Trescott	1	1	
●334		79-16	Trescott	1	1	
Map 24G						
●338		79-18	Cutler	1	1	
●339		79-18	Cutler	2(2)	3	
●340		79-18	Cutler	1	1	

COASTAL ISLAND REGISTRY ISLAND NUMBER AND MAP NUMBER		PLAN MAP #	MUNICIPALITY	ACREAGE	RESOURCE CATEGORY	SIGNIFICANT FEATURES
WASHINGTON COUNTY (79) - Continued						
Map 24G						
●342		79-18	Cutler	1	1	
●343	Mink Is. Ld.	79-18	Cutler	1	1	
●344	" " "	79-18	Cutler	1	1	
●346		79-18	Cutler	1	1	
●348		79-18	Cutler	1	1	
●349		79-18	Cutler	1	1	
●353	Double Hd. Sh. Ld.	79-18	Cutler	1	1	
●361		79-21	Machiasport	2(1)	1	
●363		79-21	Machiasport	1	1	
Map 46G						
●369		79-19	Lubec	1	1	
R▲371	Pope's Folly	79-7	Lubec	2(2)	4	
□373	Sail Rk.	79-19	Lubec	1	1	
□374		79-19	Lubec	1	1	
□375		79-19	Lubec	1	1	
□376		79-19	Lubec	1	1	
□377		79-19	Lubec	1	1	
□378		79-19	Lubec	1	1	
●379		79-19	Lubec	1	1	
Map 25F						
●384		unlocated	E. Machias	1	1	
●391		79-13	E. Machias	1	4	
●396		79-27	Machiasport	1	1	
●397		79-20	Machiasport	1	1	

COASTAL ISLAND REGISTRY ISLAND NUMBER AND MAP NUMBER		PLAN MAP #	MUNICIPALITY	ACREAGE	RESOURCE CATEGORY	SIGNIFICANT FEATURES
WASHINGTON COUNTY (79) - Continued						
Map 25G						
Ⓢ405	Norton Lds.	79-24	Beals	2(1)	1	seal whelping
N 406	Pomps	79-24	Beals	1	1	seal whelping, navigational aid
●411	Shabbit I. Ld.	79-22	Addison	1	1	
R▲425	Indian R.	79-24	Jonesport	1	3	beach
●428	" "	79-24	Jonesport	1	1	
R▲429	" "	79-24	Addison	1	4	picnic site
●438		79-22	Addison	1	1	
●439		79-22	Addison	1	1	
●440		79-22	Addison	2(3)	4	dwelling
N 445	Bungy Rk.	79-23	Addison	1	1	
●447		79-24	Addison	1	1	navigational aid
●450	Indian R.	79-24	Jonesport	1	1	
R▲451	" "	79-24	Addison	1	3	gravel mining
●454		79-24	Beals	1	1	
Map 25H						
●459		79-24	Beals			
●463	Little Mark	79-25	Roque Bluffs	1	1	
●467		79-25	Jonesport	1	1	
●507	Drisko Ld.	79-26	Jonesport	1	1	
●510		79-26	Beals	1	1	
F▲522	Dobbins Is.	79-24	Beals	3(4)	4	lobster pound (abandoned)
R▲525		79-24	Beals	1	3	vehicle
●526		79-24	Beals	1	1	
R▲528	Barneys Little Is.	79-24	Beals	2(1)	3	picnic site
●530		79-24	Beals	1	1	
●538	Pig Island	79-26	Beals	1	1	

COASTAL ISLAND REGISTRY ISLAND NUMBER AND MAP NUMBER		PLAN MAP #	MUNICIPALITY	ACREAGE	RESOURCE CATEGORY	SIGNIFICANT FEATURES
WASHINGTON COUNTY (79) - Continued						
Map 25H						
●539	Pig Island	79-26	Beals	1	1	
●541	" "	79-26	Beals	1	1	
●542	" "	79-24	Beals	1	1	
F▲543	Dobbins Is. Ld.	79-24	Beals	1	4	
●544	" " "	79-24	Beals	1	1	
●545		79-26	Beals	1	1	
●546		79-26	Beals	1	1	
F▲547		79-24	Beals	1	1	lobster pound
●548		79-26	Beals	1	1	
Map 25J						
○556	Shag Ld.	79-20	Machiasport	2(1)	3	waterfowl nesting
●558		79-27	Roque Bluffs	1	2B	
●565	Gull Rk.	79-27	Roque Bluffs	1	1	
○572	Green Is.	79-28	Jonesport	4(3)	3	waterfowl nesting
○576	Pulpit Rk.	79-28	Jonesport	2(2)	1	waterfowl nesting
Map 23A						
●603		79-30	Beals	1	1	
○605	Egg Rk.	79-30	Beals	2(2)	1	waterfowl nesting
○607	Seaduck Rock	79-30	Addison	1	1	seal haulout, waterfowl nesting
R▲609		79-30	Addison	2(1)	3	beach
○613	Batson Lds.	79-30	Addison	2(1)	1	waterfowl nesting
●615	The Sands	79-29	Addison	2(1)	2B	
●616	The Sands	79-29	Addison	1	1	

COASTAL ISLAND REGISTRY ISLAND NUMBER AND MAP NUMBER		PLAN MAP #	MUNICIPALITY	ACREAGE	RESOURCE CATEGORY	SIGNIFICANT FEATURES
WASHINGTON COUNTY (79) - Continued						
Map 23A						
○618	Stanley Ld.	79-29	Addison	2(1)	1	waterfowl nesting
●620	Plummer Ld.	79-29	Addison	1	1	
●622		79-22	Addison	2(1)	1	
●625	Hay Ld.	79-29	Addison	1	1	
●634	W. Ladle Ld.	79-29	Addison	1	1	
●636		79-29	Addison	1	1	
○637	Sevens Is. Ld.	79-30	Addison	2(1)	3	waterfowl nesting
●640		79-30	Addison	1	1	
●641		79-29	Addison	1	1	
●643		79-29	Addison	1	1	
Map 23B						
●665		79-31	Jonesport	1	1	
[1]666	Green	79-31	Jonesport	3(5)	4	abandoned dwelling, fresh water
●667		79-31	Jonesport	1	1	
●668		79-31	Jonesport	2(1)	3	
●670		79-31	Jonesport	1	1	
●672		79-31	Jonesport	3(3)	1	
Ⓢ675		79-31	Beals	1	1	seal haulout
○676	Freeman Rk.	79-31	Jonesport	2(2)	3	waterfowl nesting
●678		79-31	Jonesport	1	1	
●680		79-31	Beals	1	1	
●681		79-31	Beals	1	1	
●682		79-31	Beals	2(1)	1	
●683		79-31	Beals	1	1	
●684		79-31	Beals	1	1	
●685		79-31	Beals	2(1)	1	
Ⓢ695	Mannings Farm	79-30	Beals	1	3	

COASTAL ISLAND REGISTRY ISLAND NUMBER AND MAP NUMBER		PLAN MAP #	MUNICIPALITY	ACREAGE	RESOURCE CATEGORY	SIGNIFICANT FEATURES
WASHINGTON COUNTY (79) - Continued						
Map 23B						
○697	Curlew Rk.	79-30	Beals	2(2)	1	seal haulout, waterfowl nstg.
○698		79-30	Beals	1	3	seal haulout, waterfowl nstg.
○700	Seal Rk.	79-30	Beals	1	1	seal whelping, waterfowl nstg.
●701		79-30	Beals	1	1	
●702		79-30	Beals	1	1	
●703		79-31	Jonesport	1	1	
●704		79-31	Jonesport	1	1	
●705		79-31	Beals	1	1	seal haulout
●706		79-31	Beals	1	1	
●707		79-30	Beals	1	1	
●708		79-30	Beals	1	1	
●709		79-30	Beals	1	1	
●710		79-30	Beals	1	1	
●711		79-31	Beals	1	1	
●712		79-31	Beals	1	1	
●713		79-31	Beals	1	1	
●714		79-31	Beals	1	1	
●715		79-31	Beals	1	1	
●716		79-31	Beals	1	1	
●718		79-30	Beals	1	1	
●720		79-31	Beals	2(1)	4	
●721		79-31	Beals	1	1	
●722		79-31	Beals	1	1	
Map 26H						
●725		79-32	Milbridge	2(1)	1	bridge abutments
●727		79-33	Cherryfield	1	2A	

COASTAL ISLAND REGISTRY ISLAND NUMBER AND MAP NUMBER		PLAN MAP #	MUNICIPALITY	ACREAGE	RESOURCE CATEGORY	SIGNIFICANT FEATURES
WASHINGTON COUNTY (79) - Continued						
Map 26H						
●728		79-33	Cherryfield	1	2A	
●729		79-33	Cherryfield	1	2A	
Map 26J						
●731	Hawthorne Ld.	79-35	Harrington	1	1	
●747		79-35	Harrington	1	4	picnic site
●750	Gooseberry Nubble	79-35	Addison	2(1)	2B	
●756		79-35	Harrington	1	1	
●761		79-35	Harrington	1	1	
F▲769	Five Islands	79-35	Harrington	2(1)	3	picnic site
●770	" "	79-35	Harrington	2(1)	3	
F▲771	" "	79-35	Harrington	1	3	
F▲773	Chamberly	79-35	Harrington	1	2B	
●774		79-34	Harrington	1	2A	inactive bar
Ⓢ775	W. Carrying Place C.	79-35	Harrington	1	1	seal haulout
Ⓢ779	Dry Ld.	79-35	Harrington	1	1	seal haulout
Ⓢ780	Shag	79-35	Harrington	1	1	seal haulout
R▲785		79-35	Milbridge	2(1)	4	trail from mainland, picnic s.
FR▲790	Crow	79-32	Milbridge	1	3	
R▲793	Squirrel Pt.	79-35	Harrington	1	3	
●794		79-35	Harrington	1	1	
R▲795	Willard Pt.	79-35	Harrington	1	4	picnic site
R▲796		79-35	Harrington	1	3	
R▲798		79-35	Harrington	1	4	

COASTAL ISLAND REGISTRY ISLAND NUMBER AND MAP NUMBER		PLAN MAP #	MUNICIPALITY	ACREAGE	RESOURCE CATEGORY	SIGNIFICANT FEATURES
WASHINGTON COUNTY (79) - Continued						
Map 22B						
●817		79-37	Steuben	1	1	
●818		79-37	Steuben	1	1	
●823		79-37	Steuben	1	1	
●831	Pop I. Ld.	59-3	Steuben	1	1	
R▲838		59-3	Steuben	1	3	
●840		59-4	Steuben	2(1)	1	
●841	Bonny Chess Ld.	59-4	Steuben	2(1)	1	
●842	Little Ld.	59-4	Steuben	1	1	
●844		59-4	Steuben	1	1	
F▲845		59-3	Steuben	1	1	
F▲848		59-3	Steuben	1	1	aquaculture site
Map 22C						
●900	Norton I. Ld.	79-36	Addison	2(1)	1	waterfowl nesting
○902	Pot Rk.	79-36	Addison	1	1	
●905		79-36	Harrington	1	1	
●911	Trafton Ld.	79-37	Harrington	1	1	
●914	Pea Lds.	79-37	Milbridge	2(1)	1	
●921	Douglas I. Ld.	79-37	Milbridge	1	1	
Ⓔ924	Seal Cove Ld.	79-37	Milbridge	1	1	seal haulout
Ⓔ927	Egg Rk.	79-38	Milbridge	2(3)	2B	waterfowl nesting
●928	Whale Ld.	79-38	Milbridge	1	1	
○930		79-38	Milbridge	2(2)	2B	waterfowl nesting
○931		79-38	Milbridge	2(1)	1	waterfowl nesting
○932		79-38	Milbridge	1	2B	waterfowl nesting
●934	Tommy	79-36	Harrington	2(1)	1	
Ⓔ935	Egg Rk.	79-38	Milbridge	3(3)	2B	waterfowl nesting

COASTAL ISLAND REGISTRY ISLAND NUMBER AND MAP NUMBER	PLAN MAP #	MUNICIPALITY	ACREAGE	RESOURCE CATEGORY	SIGNIFICANT FEATURES
WASHINGTON COUNTY (79) - Continued					
Map 22C					
●940	79-37	Milbridge	1	1	
Ⓔ942	79-37	Milbridge	1	1	
Ⓔ943	79-37	Milbridge	1	1	
Ⓔ944	79-37	Milbridge	1	1	
Ⓔ945	79-37	Milbridge	1	1	
●946	79-36	Milbridge	1	1	

WASHINGTON CO.

EASTERN HALF - MAP INDEX

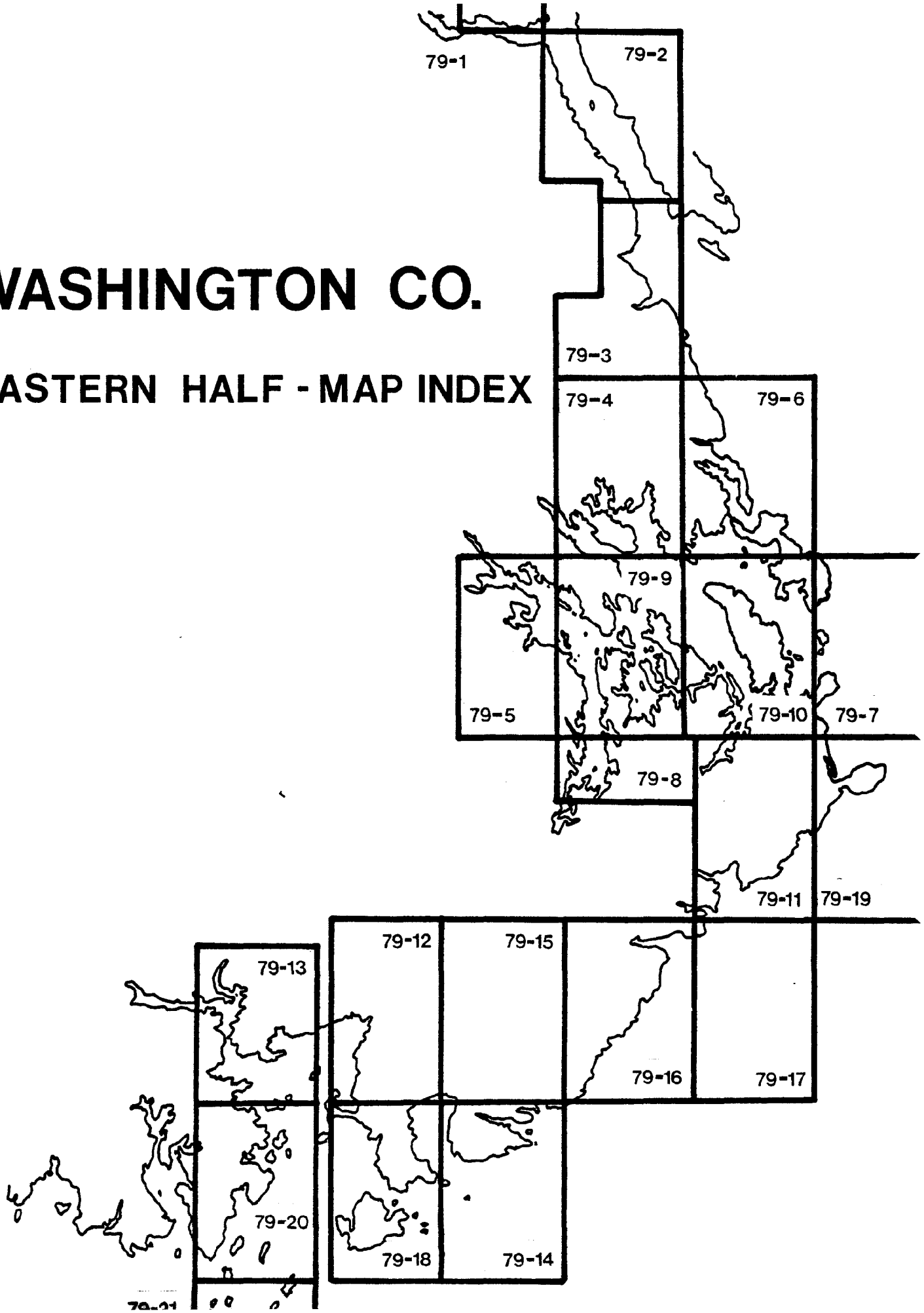

79-1

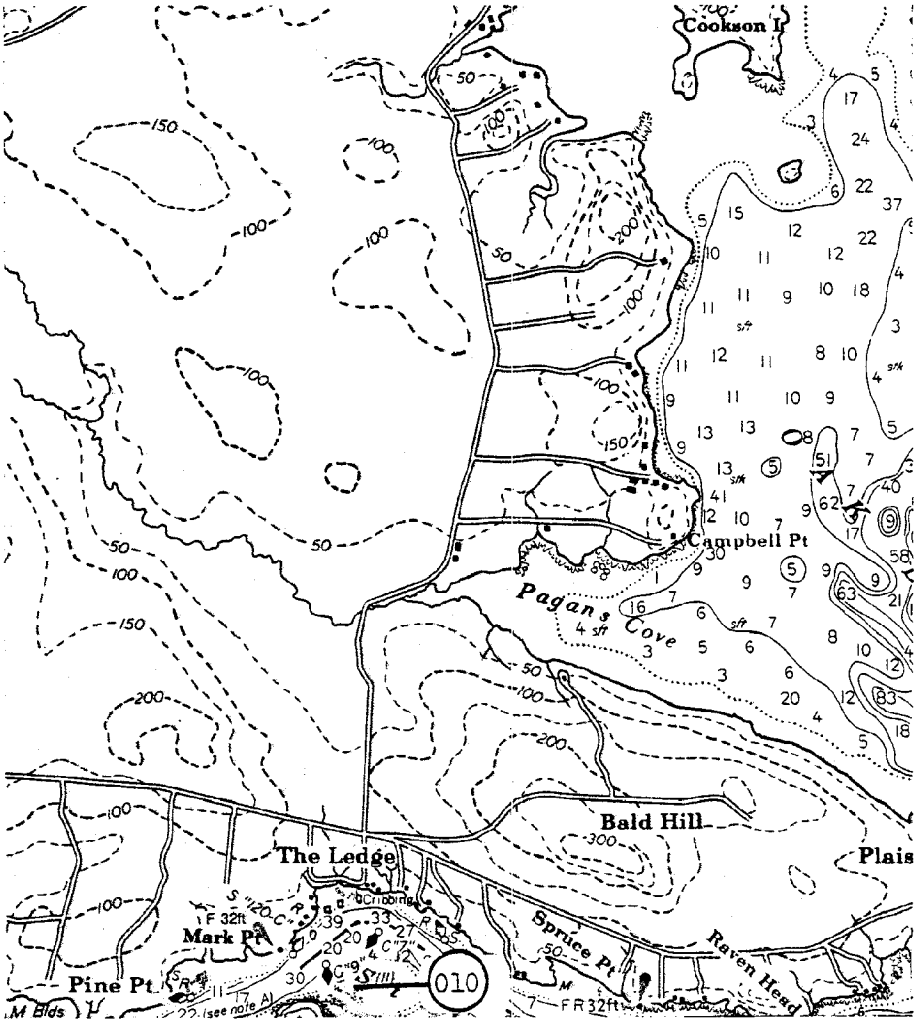
Cookson I
Campbell Pt
Pagans Cove
Bald Hill
The Ledge
Plais
Mark Pt
Pine Pt
Spruce Pt
Raven Head
010

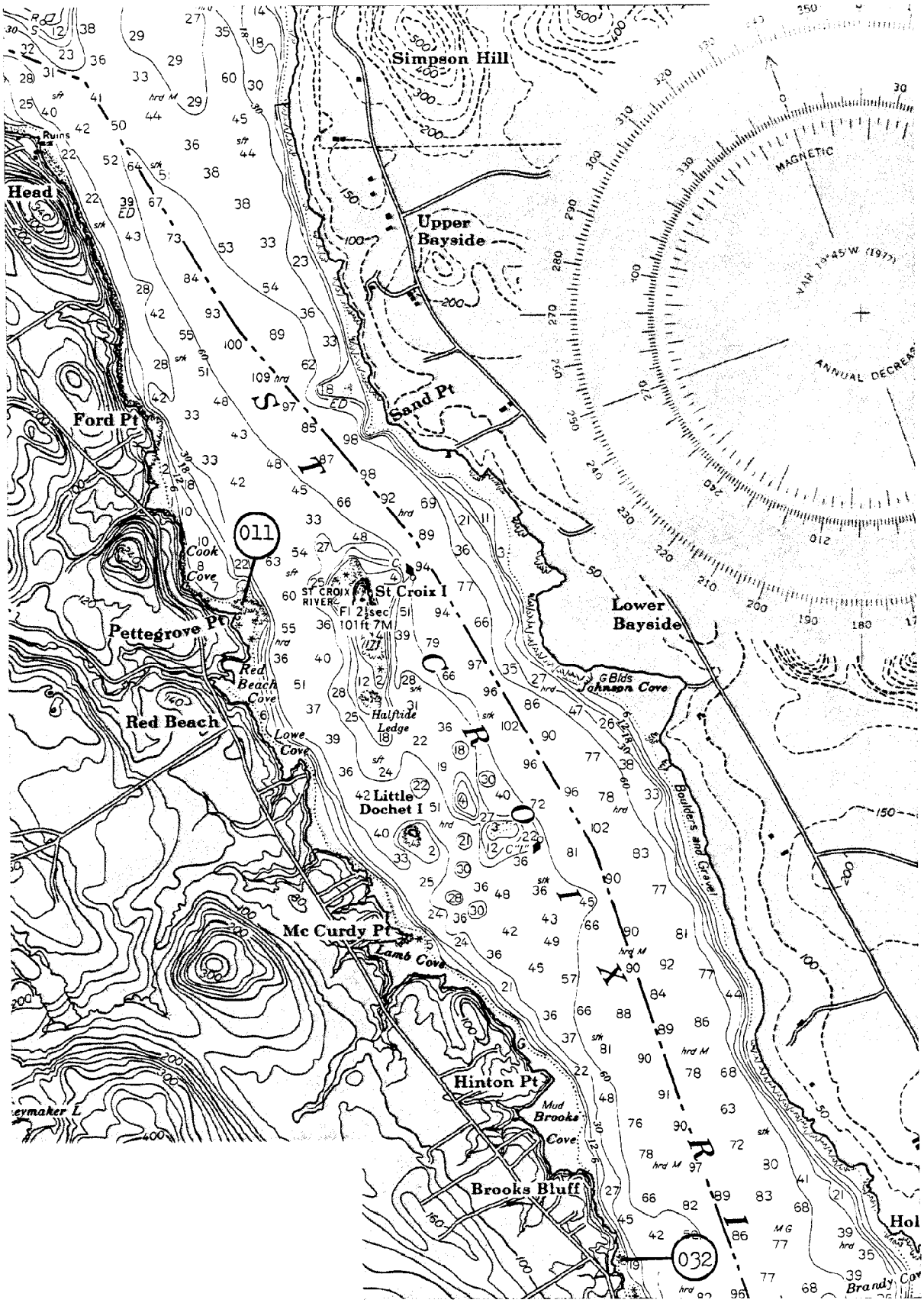
Simpson Hill
Upper Bayside
Sand Pt
Ford Pt
Head
Ruins
Cook Cove
Pettegrove Pt
Red Beach Cove
Red Beach
Lowe Cove
011
ST CROIX RIVER
St Croix I
Fl 2 sec 101ft 7M
Halftide Ledge
Little Dochet I
Mc Curdy Pt
Lamb Cove
Hinton Pt
Mud Brooks Cove
Brooks Bluff
032
Lower Bayside
Johnson Cove
Boulders and Gravel
MAGNETIC
VAR 19°45'W (1977)
ANNUAL DECREASE
S T C R O I X R I

79-3

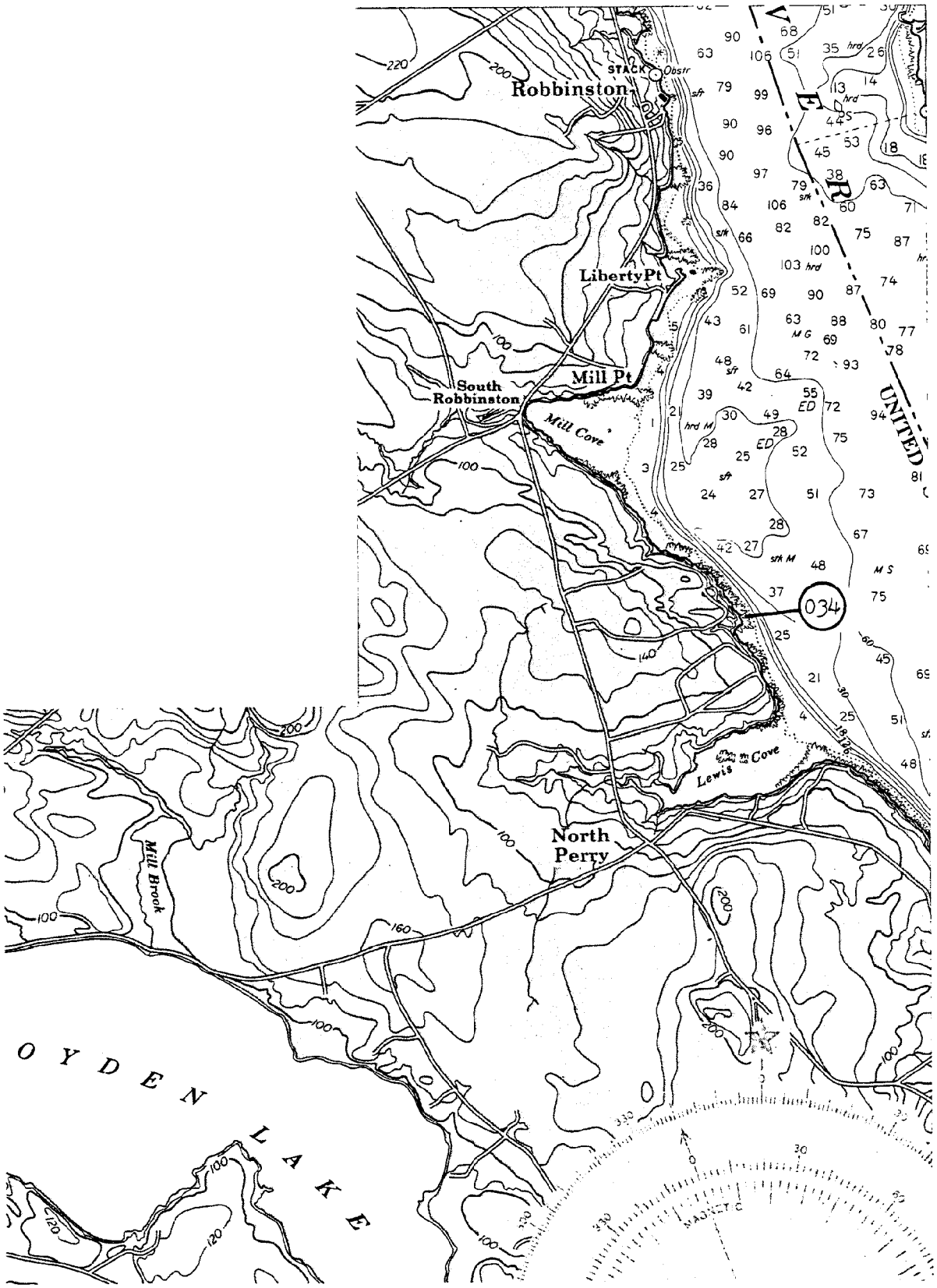
Robbinston
STACK
Obstr
Liberty Pt
Mill Pt
South Robbinston
Mill Cove
Lewis Cove
North Perry
Mill Brook
OYDEN LAKE
UNITED
034

works Mt
Boyden Stream
Porcupine Mt
Dam
052
053
055
Sipp Bay
Leach Pt
Marsh
Hersey Pt
Hersey Cove
Small I
Herseys Upper Ledge
Coggins Head
HERSEY NECK
Rogers Pt
EAST BAY
Pottangal Cove
Redington
Pipeline
Red Cove
Garnet Pt
Clement Pt
Middle Ground
Two Hour Rk
Gangway Ledge
Sheep Cove
Penamaquan River

79-5

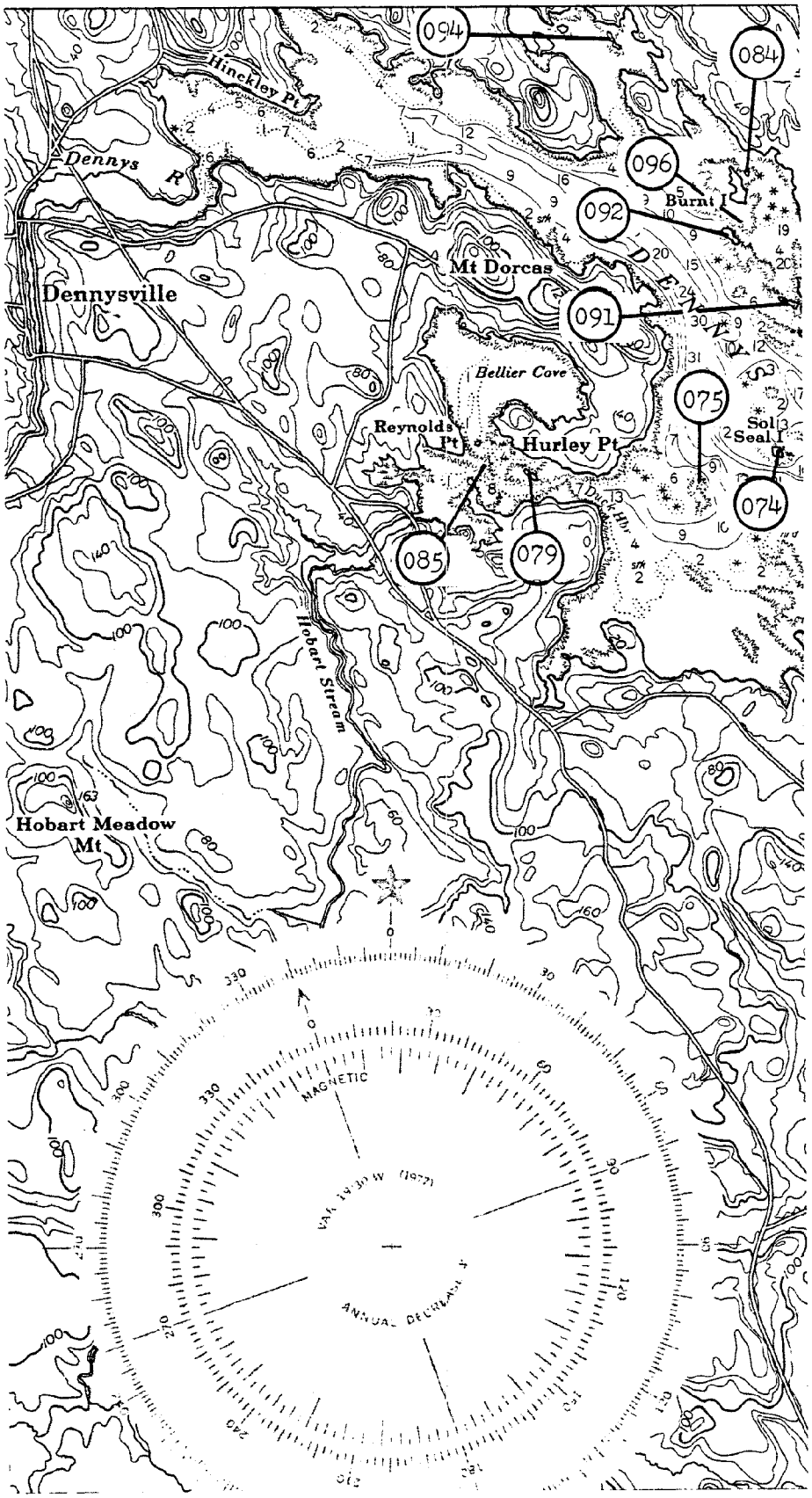
094
084
096
092
091
075
074
085
079
Hinckley Pt
Dennys R
Dennysville
Mt Dorcas
Burnt I
Bellier Cove
Reynolds Pt
Hurley Pt
Sol Seal I
Hobart Stream
Hobart Meadow Mt
MAGNETIC
ANNUAL DECREASE

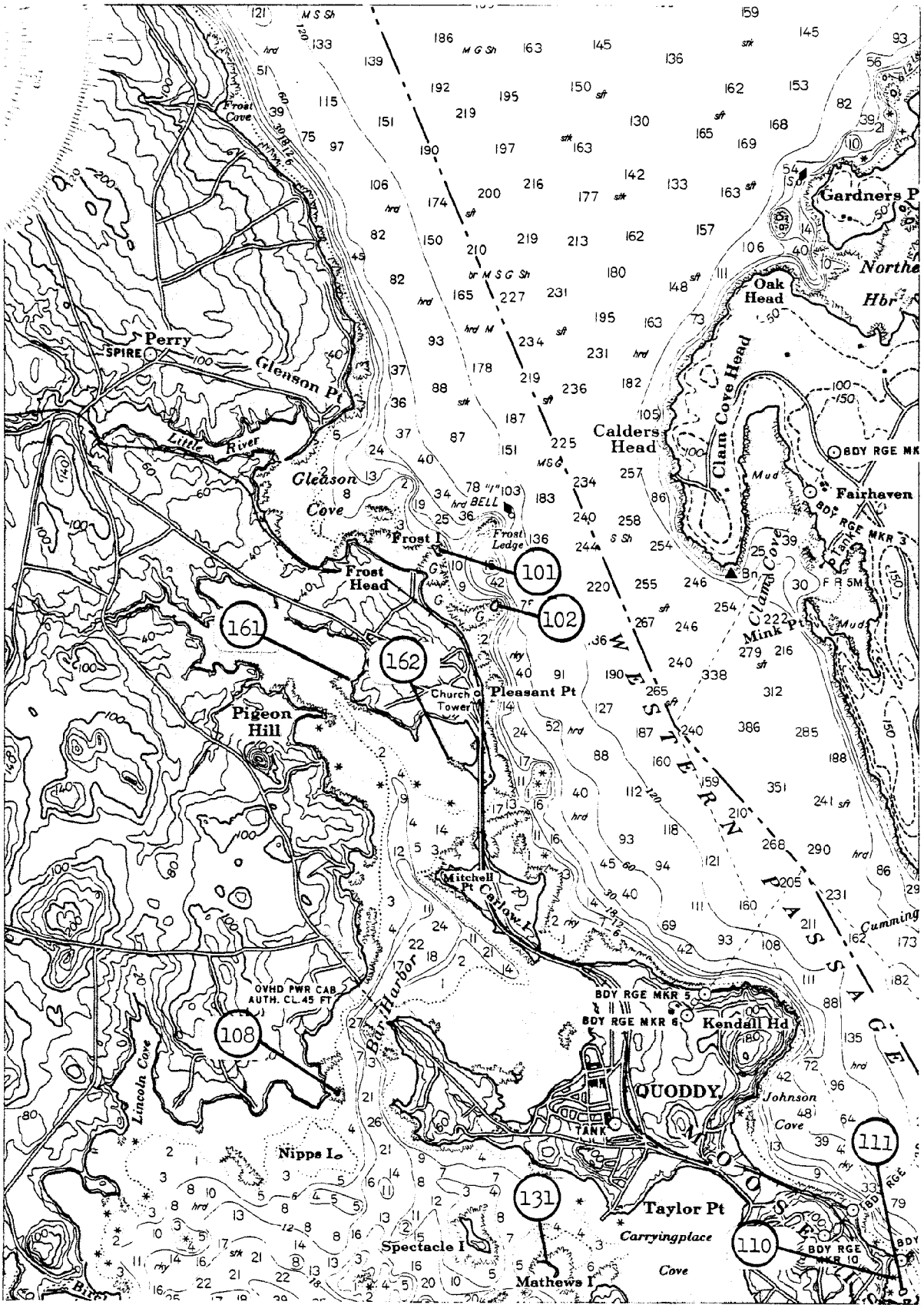
Perry
SPIRE
Glenson Pt
Little River
Gleason Cove
Frost Cove
Frost I
Frost Head
Frost Ledge
BELL
Pigeon Hill
Church Tower
Pleasant Pt
Mitchell Pt
Cellow I
Bar Harbor
OVHD PWR CAB AUTH. CL.45 FT
Lincoln Cove
Nipps I
Spectacle I
Mathews I
Taylor Pt
Carryingplace Cove
QUODDY
TANK
Johnson Cove
Kendall Hd
BDY RGE MKR 5
BDY RGE MKR 6
BDY RGE MKR 10
Calders Head
Clam Cove Head
Clam Cove
Mink Pt
Fairhaven
BDY RGE MKR 3
BDY RGE MK
Oak Head
Gardners P
Northe
Hbr
Cumming
WESTERN PASSAGE
101
102
108
110
111
131
161
162

79-7

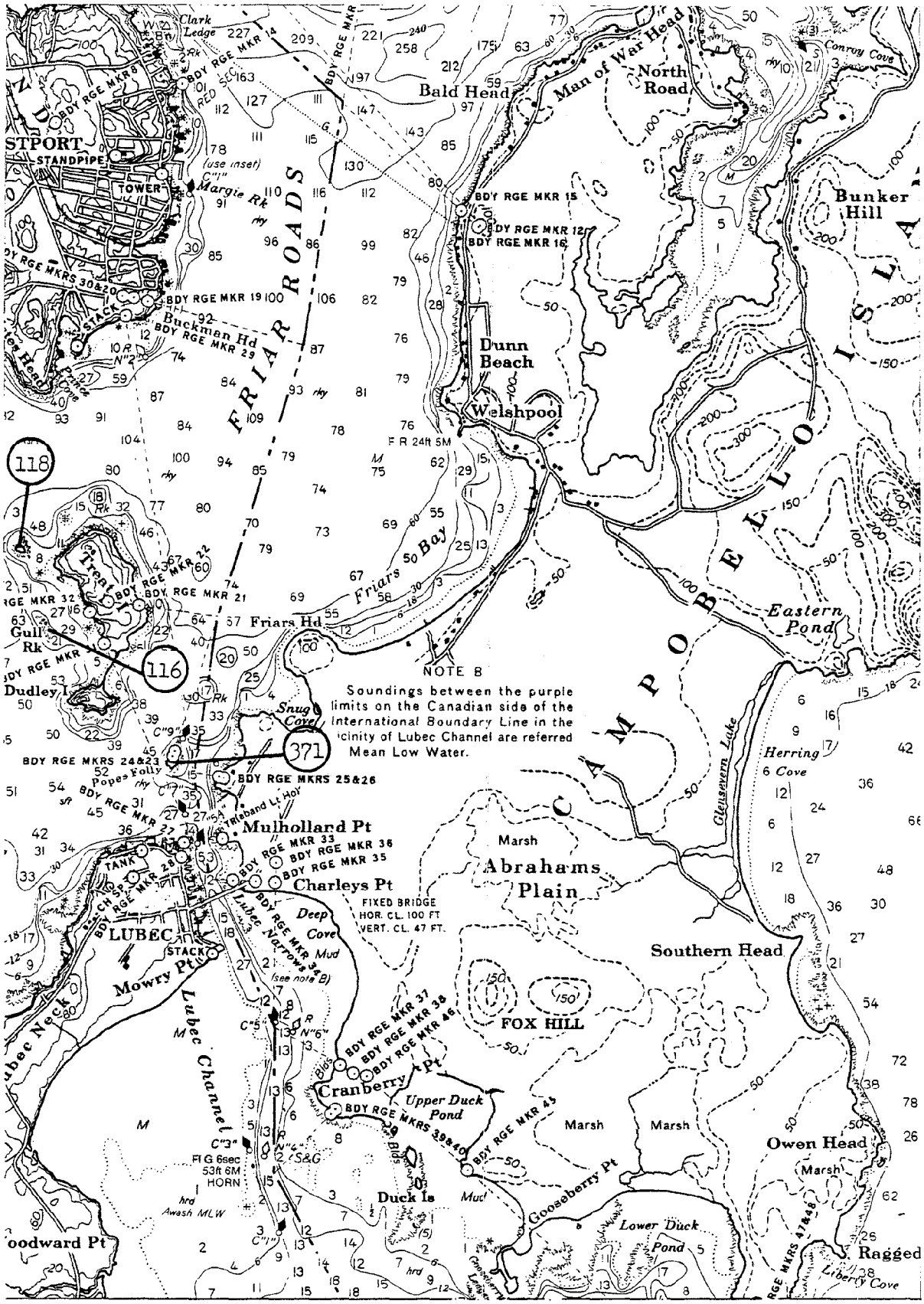

Clark Ledge
BDY RGE MKR 14
BDY RGE MKR 8
STPORT
STANDPIPE
TOWER
Margie Rk
(use inset)
BDY RGE MKRS 30&20
BDY RGE MKR 19
STACK
Buckman Hd
BDY RGE MKR 29
FRIAR ROADS
Bald Head
Man of War Head
North Road
Conroy Cove
BDY RGE MKR 15
BDY RGE MKR 12
BDY RGE MKR 16
Bunker Hill
Dunn Beach
Welshpool
F R 24ft 5M
118
Treat I
BDY RGE MKR 22
BDY RGE MKR 21
Friars Bay
Friars Hd
Gull Rk
116
Dudley I
Snug Cove
371
BDY RGE MKRS 24&23
Popes Folly
BDY RGE MKRS 25&26
BDY RGE MKR 27
Mulholland Pt
BDY RGE MKR 33
BDY RGE MKR 36
BDY RGE MKR 35
Charleys Pt
TANK
BDY RGE MKR 28
LUBEC
STACK
Mowry Pt
Lubec Narrows
Deep Cove
Mud
(see note B)
FIXED BRIDGE
HOR. CL. 100 FT
VERT. CL. 47 FT.
Lubec Channel
Lubec Neck
BDY RGE MKR 37
BDY RGE MKR 38
BDY RGE MKR 46
Cranberry Pt
Upper Duck Pond
BDY RGE MKRS 39&40
BDY RGE MKR 45
Duck Is
Mud
Gooseberry Pt
Lower Duck Pond
Marsh
Abrahams Plain
FOX HILL
Southern Head
Glenseyern Lake
Herring Cove
Eastern Pond
CAMPOBELLO ISLA
Owen Head
Ragged
Liberty Cove
RGE MKRS 47&48
Woodward Pt
Fl G 6sec
53ft 6M
HORN
Awash MLW
NOTE B
Soundings between the purple limits on the Canadian side of the International Boundary Line in the vicinity of Lubec Channel are referred Mean Low Water.

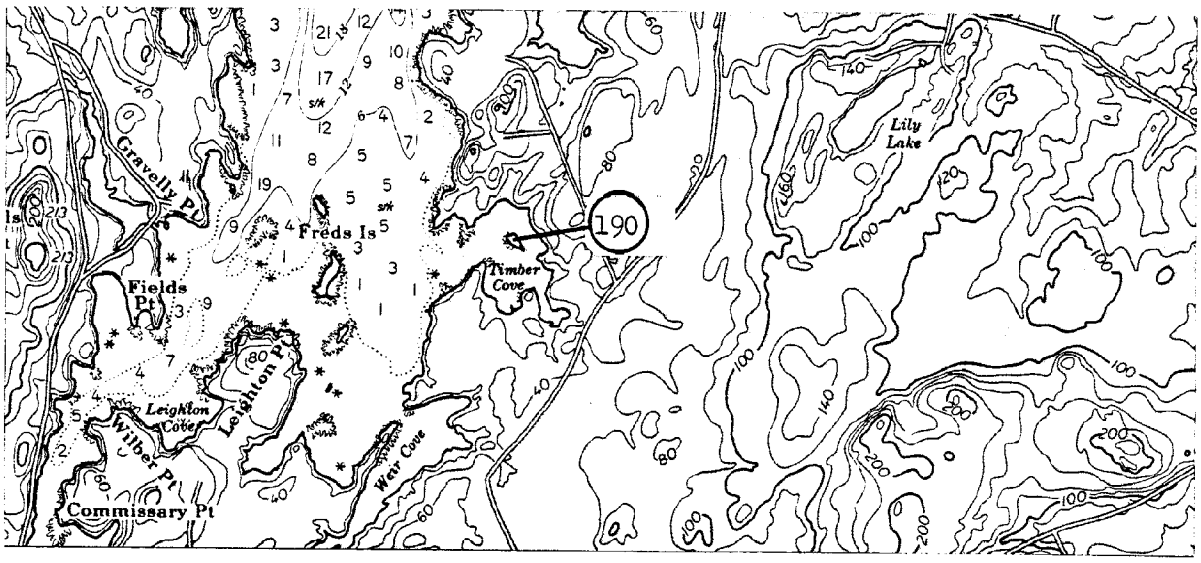
Gravelly Pt
Fields Pt
Freds Is
Leighton Pt
Leighton Cove
Wilber Pt
Commissary Pt
Wear Cove
Timber Cove
Lily Lake
190

79-9

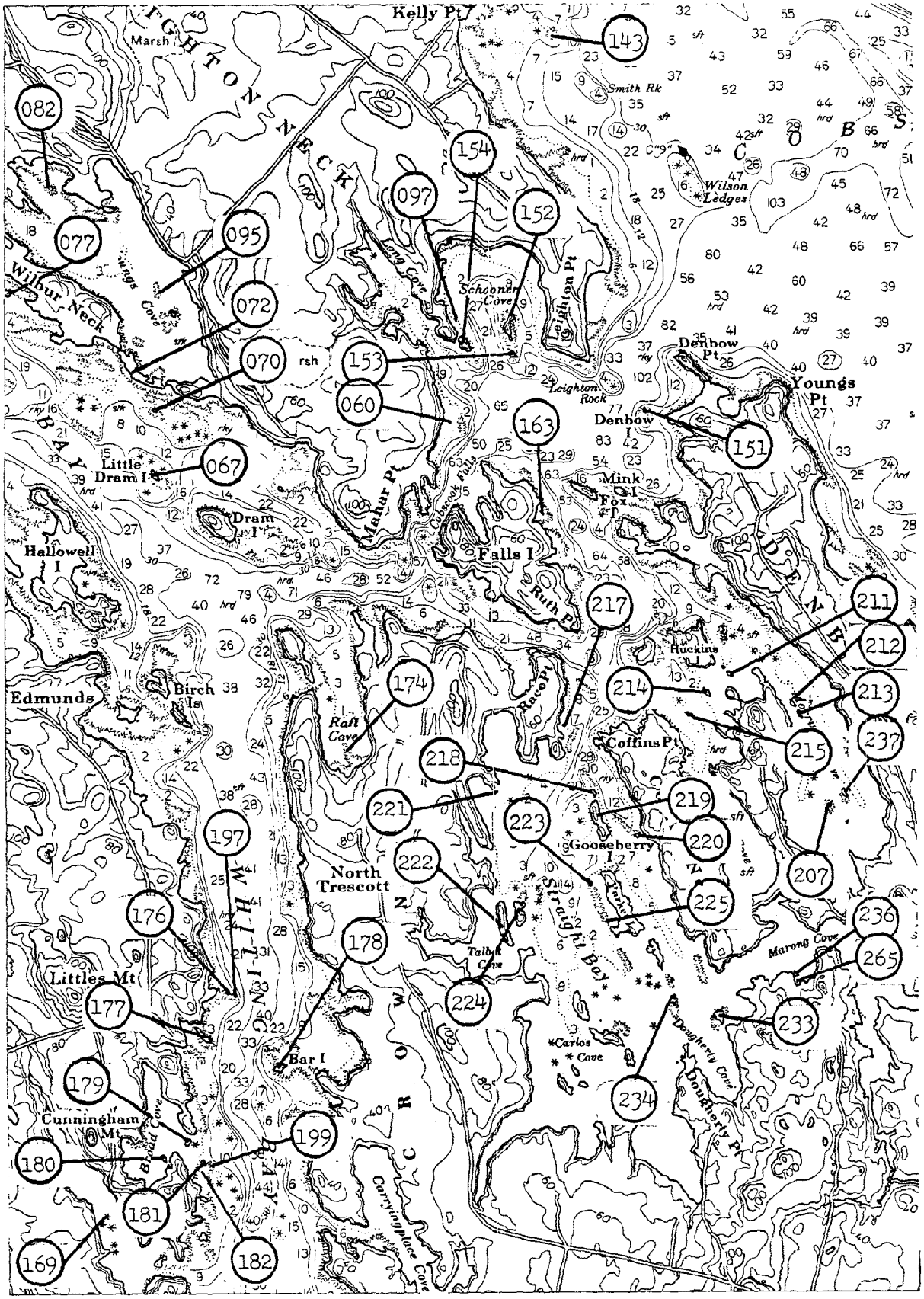

Kelly Pt
Marsh
Smith Rk
Wilson Ledges
Wilbur Neck
Schooner Cove
Leighton Pt
Leighton Rock
Denbow Pt
Youngs Pt
Denbow I
Little Dram I
Dram I
Mahar Pt
Mink I
Fox I
Falls I
Ruth Pt
Hallowell I
Huckins
Edmunds
Birch Is
Raft Cove
Race Pt
Coffins Pt
Gooseberry I
North Trescott
Straight Bay
Talbot Cove
Marong Cove
Littles Mt
Bar I
Carlos Cove
Dougherty Cove
Dougherty Pt
Cunningham Mt
Broad Cove
Carryingplace Cove
082
077
095
072
070
067
143
154
097
152
153
060
163
151
217
211
212
214
213
215
237
174
218
221
223
219
220
207
197
222
225
236
265
176
178
224
233
177
234
179
199
180
181
169
182

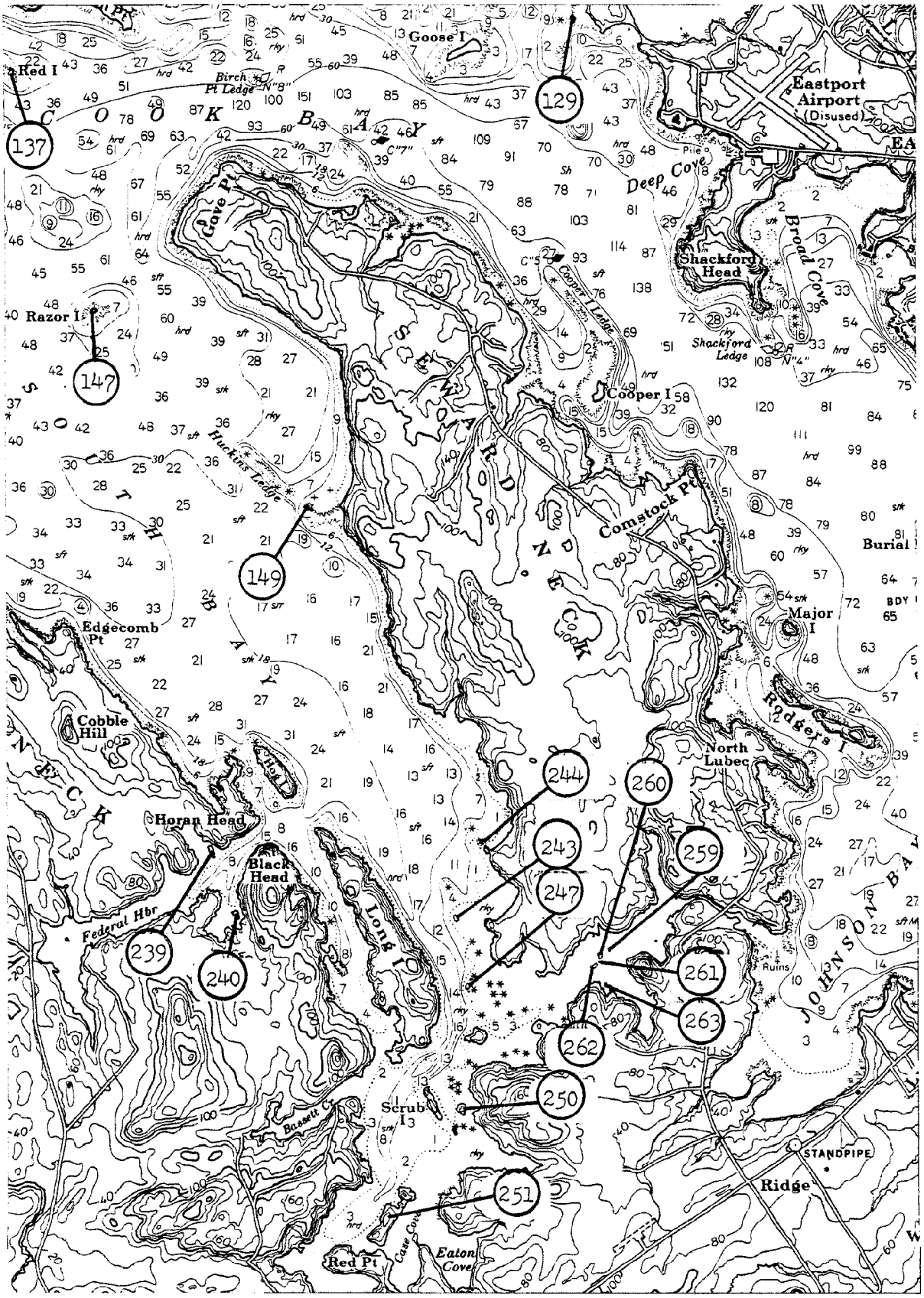
Goose I
Red I
Birch Pt Ledge
Eastport Airport (Disused)
Deep Cove
Broad Cove
Shackford Head
Shackford Ledge
Razor I
Cooper I
Cooper Ledge
Huckins Ledge
Comstock Pt
Burial
Major I
Edgecomb Pt
Cobble Hill
North Lubec
Rodgers I
Horan Head
Black Head
Federal Hbr
Long I
Ruins
Scrub I
Basset Cr
STANDPIPE
Ridge
Red Pt
Eaton Cove
129
137
147
149
239
240
243
244
247
250
251
259
260
261
262
263

204
Ellis Hill
BDY RGE
Split Hill
Sout
Thayer Ledges
West Lubec
Porcupine Mt
Porcupine Hill
Squaw Cap
Hamilton Cove
Julia Cove
Awash MLW
Boot Cove
Boot Head
254
255
253
206
Piling
Trescott
256
205
BAILEYS MISTAKE
Jinks Head
252
Balch Head
R"2BM" WHISTLE
258

RADAR REFLECTORS

Radar reflectors have been placed on many floating aids to navigation. Individual radar reflector identification on these aids has been omitted from this chart.

SUPPLEMENTAL INFORMATION

Consult U.S. Coast Pilot 1 for important supplemental information.

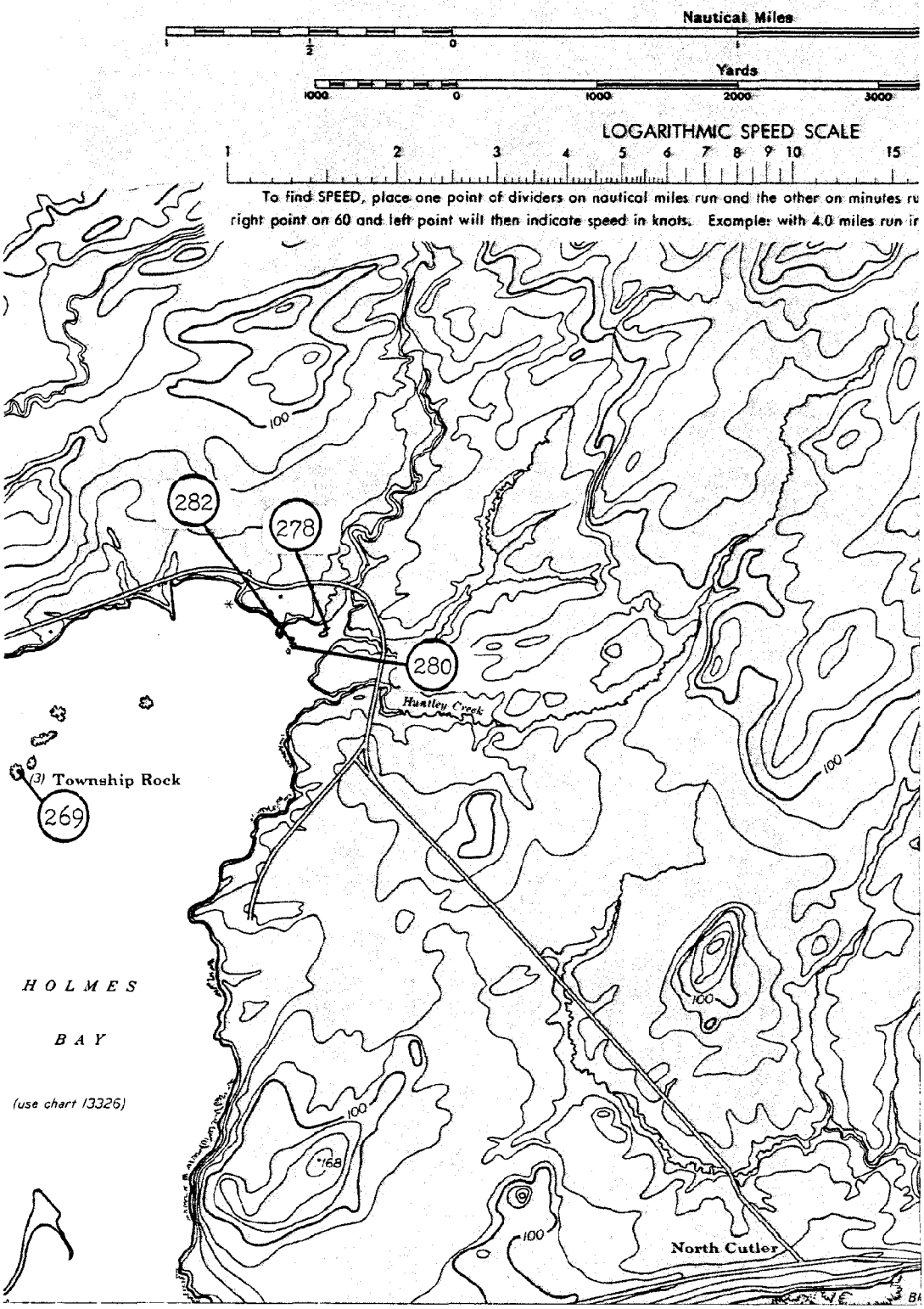

East Machias
East Machias R.
391
Shipyard Cove
Grass
Simpson I
FIXED BRIDGE
HOR CL 60 FT
VERT CL 25 FT
Mud
The Rim
Newcomb Pt
Crocker Pt
Woodruff Cove
Woodruff Mt.
Enoch Hill
HIAS RIVER
Pategrow Cove
Days Head
Ruins
Pot Head
Marsh
Mill Cr.
BELFRY
Hooper Pt.
Machiasport
CUP
SPIRE
Libby Cove
Randall Pt.
Little Bay
283
Long Pt
Cottage Cove
Holmes Pt
Ft. O'Brien Pt.
Randall Pt Flats
Sanborn Cove
Middle Ground
Birch Pt.
293
Round I Flats
Boulders
Larrabee
Larrabee Cove
I. Point
Sand
284
Round I

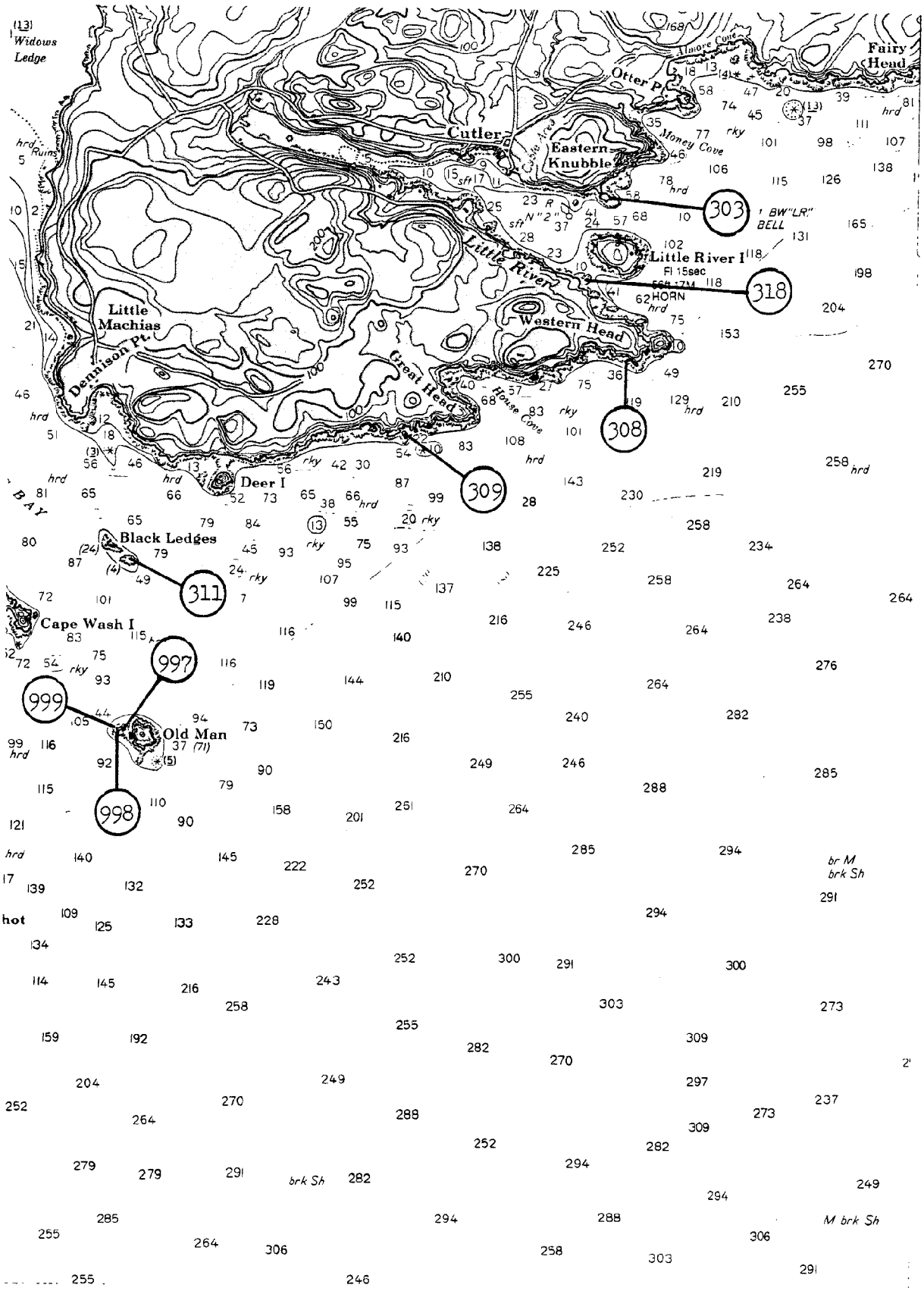
Widows Ledge
Fairy Head
Otter Pt
Cutler
Eastern Knubble
Money Cove
Little River
Little River I
Fl 15sec
HORN
BW"LR" BELL
Western Head
Little Machias
Dennison Pt
Great Head
House Cove
Deer I
Black Ledges
Cape Wash I
Old Man
303
318
308
309
311
997
999
998

79-15

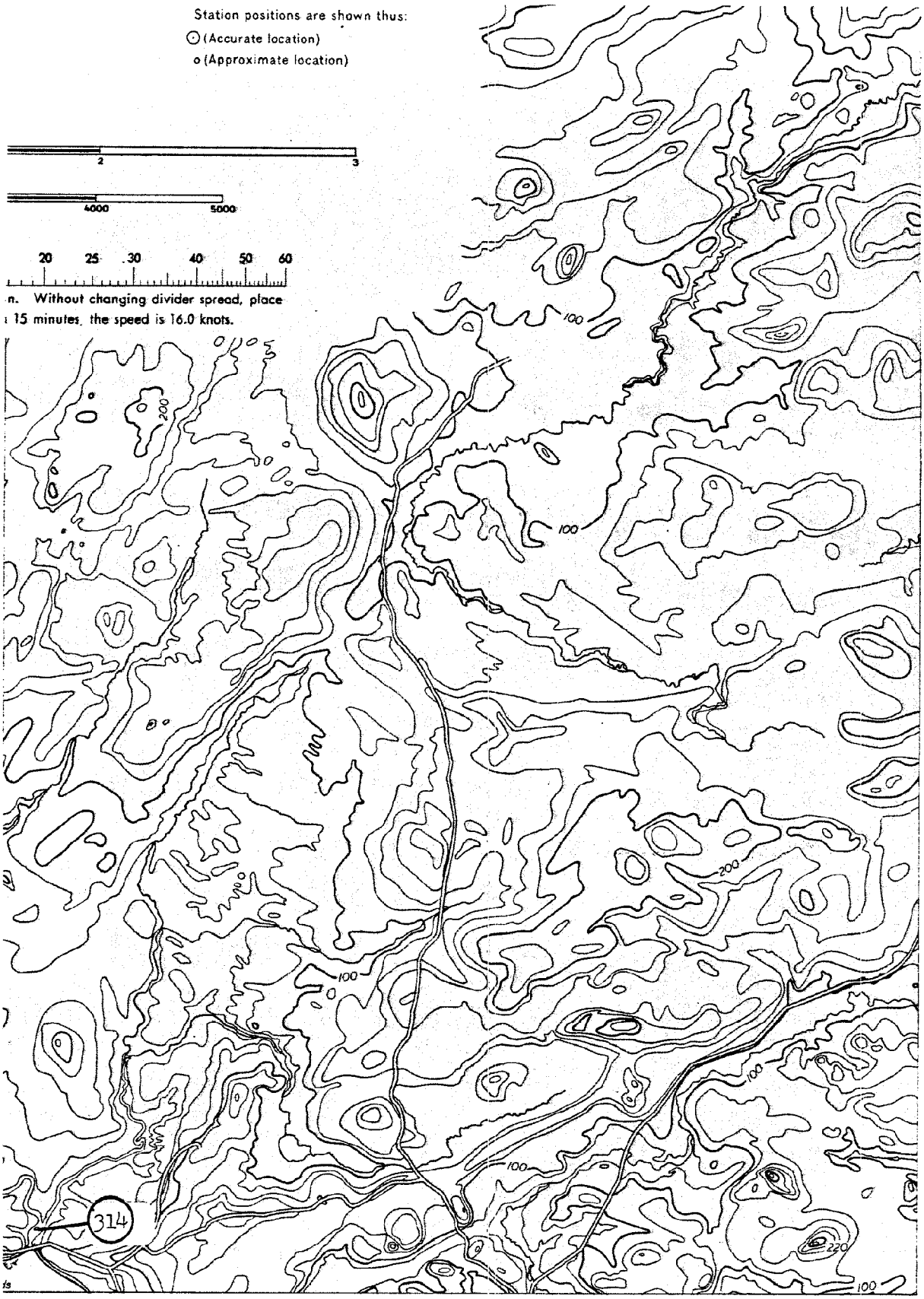
Station positions are shown thus:
⊙ (Accurate location)
o (Approximate location)
2
3
4000
5000
20
25
30
40
50
60
n. Without changing divider spread, place
15 minutes, the speed is 16.0 knots.
100
200
100
200
100
100
100
220
100
314

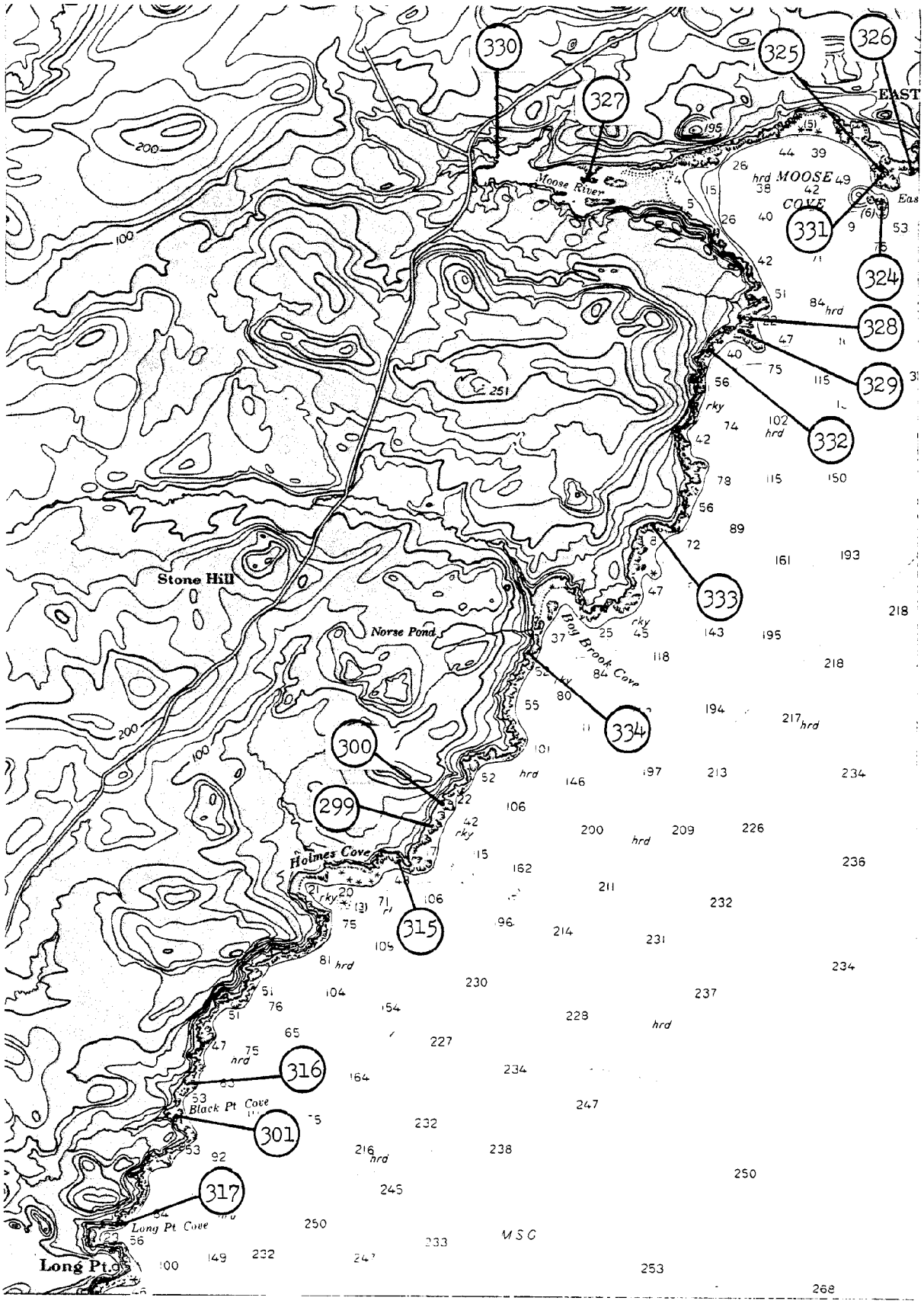
330
327
325
326
EAST
MOOSE
COVE
Moose River
331
324
328
329
332
333
334
Stone Hill
Norse Pond
Boy Brook Cove
300
299
Holmes Cove
315
316
Black Pt Cove
301
317
Long Pt Cove
Long Pt
MSG

79-17

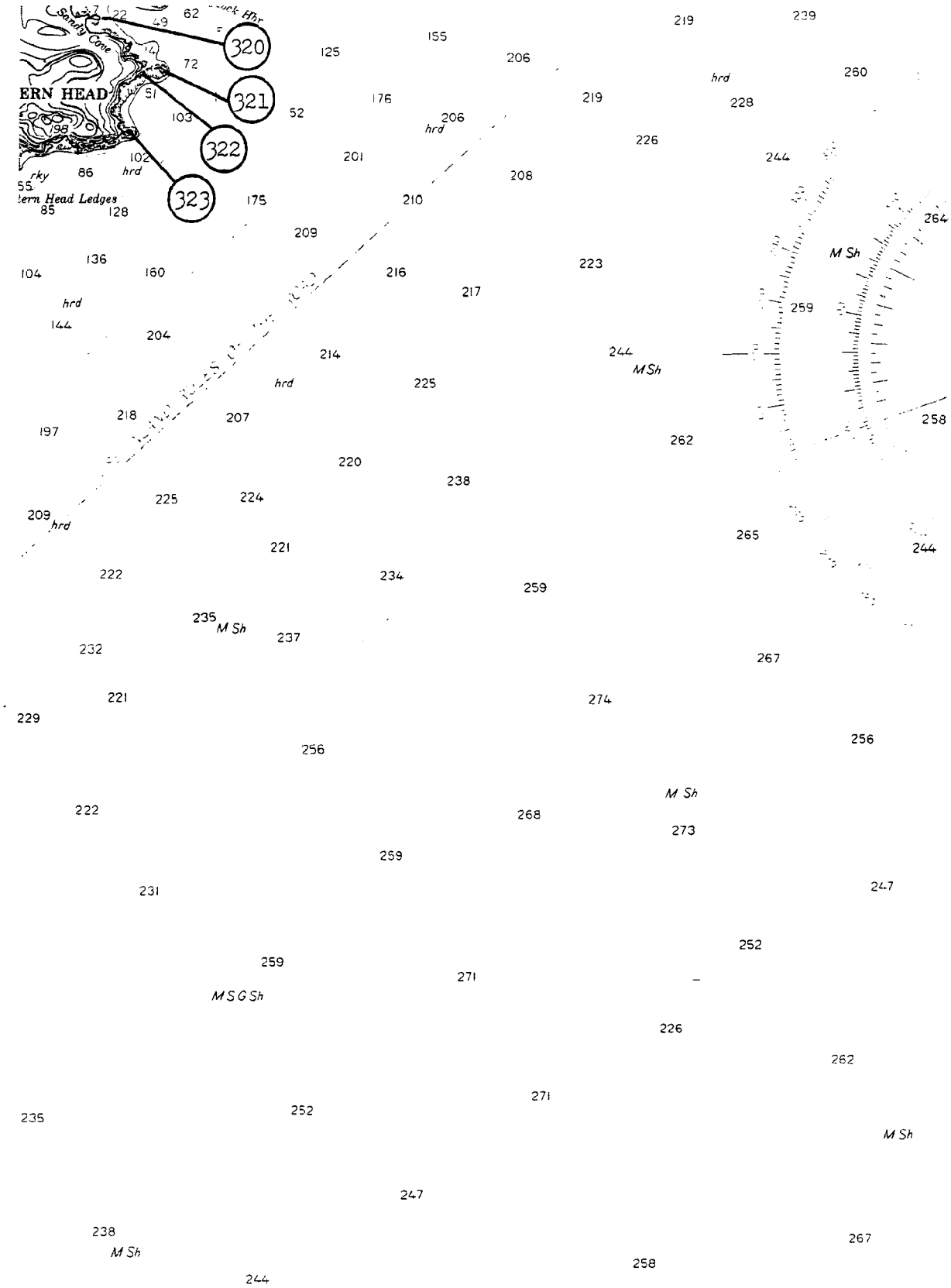

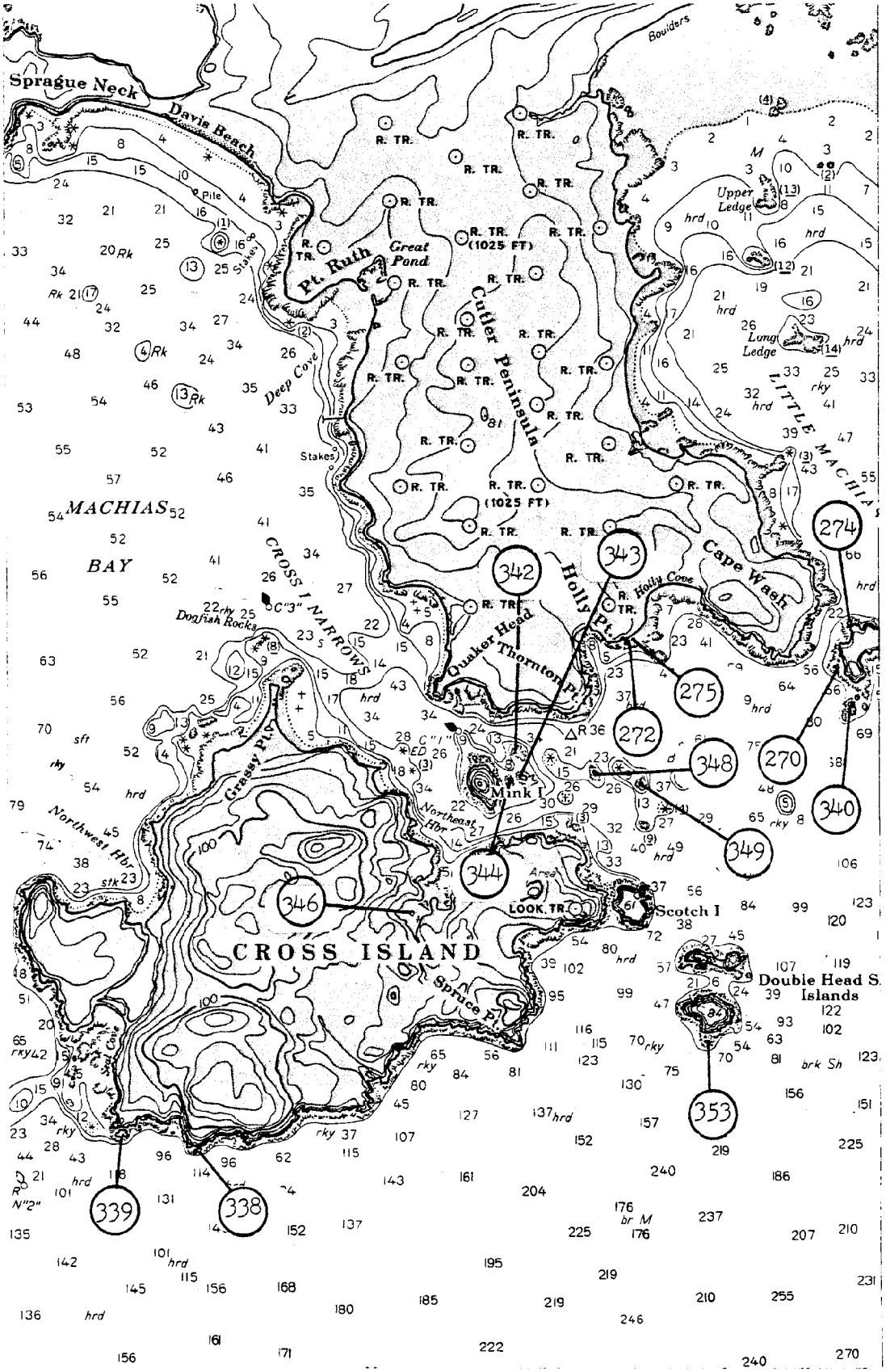
Sprague Neck
Davis Beach
Pt. Ruth
Great Pond
Cutler Peninsula
Deep Cove
MACHIAS BAY
CROSS I NARROWS
Dogfish Rocks
Quaker Head
Thornton Pt.
Holly Pt.
Holly Cove
Cape Wash
Upper Ledge
Long Ledge
LITTLE MACHIAS
Grassy Pt.
Northwest Hbr
Northeast Hbr
Mink I
Scotch I
CROSS ISLAND
Spruce Pt.
Double Head S. Islands
Boulders
R. TR.
R. TR. (1025 FT)
LOOK. TR.
Area
Stakes
Pile
274
275
272
270
340
343
342
348
349
344
346
353
339
338

79-19

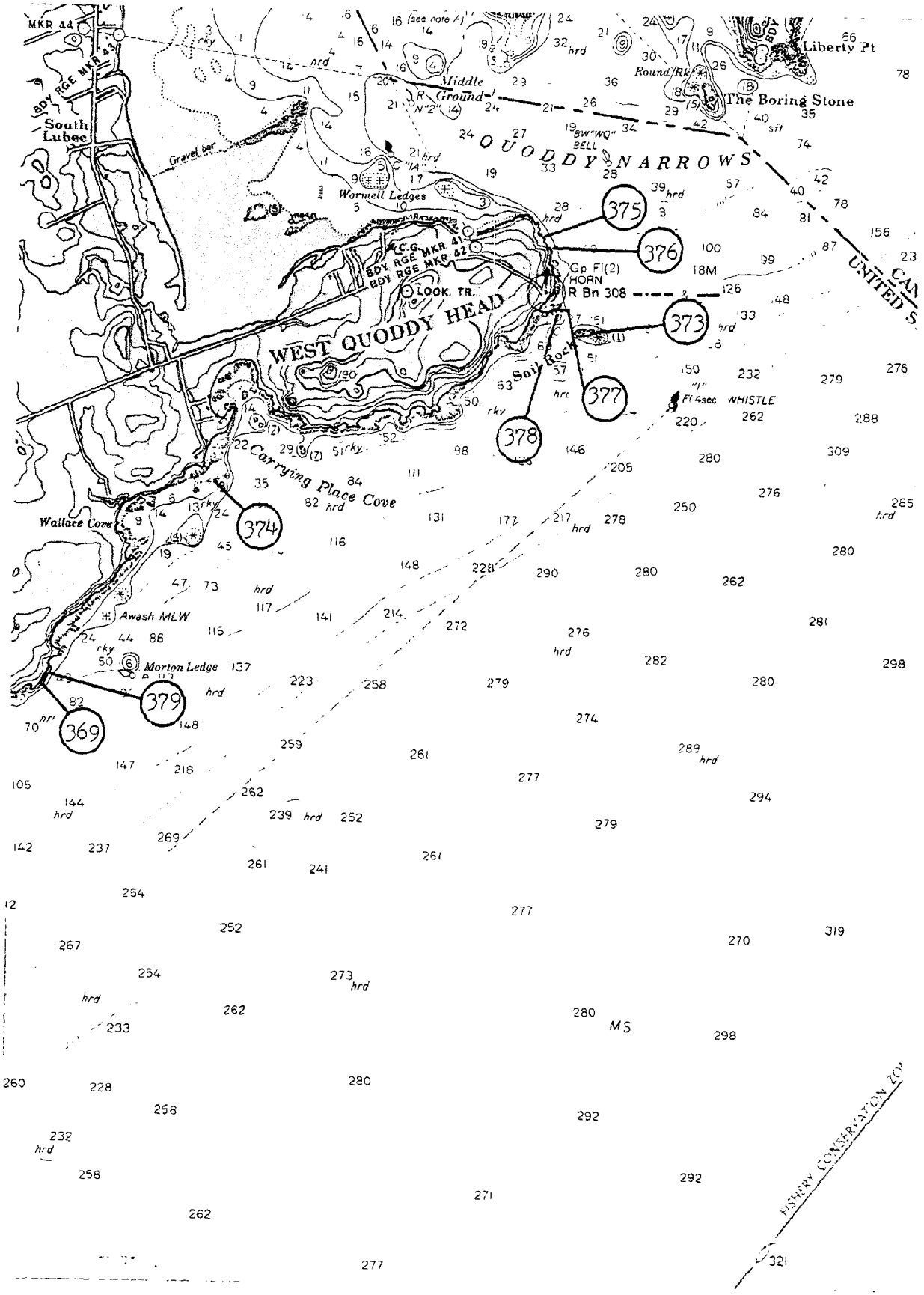
MKR 44
BDY RGE MKR 43
South Lubec
Gravel bar
Middle Ground
Round Rk
Liberty Pt
The Boring Stone
QUODDY NARROWS
Wormell Ledges
BDY RGE MKR 41
BDY RGE MKR 42
LOOK. TR.
Gp Fl(2)
HORN
R Bn 308
WEST QUODDY HEAD
Sail Rock
Fl 4sec WHISTLE
Carrying Place Cove
Wallace Cove
Awash MLW
Morton Ledge
UNITED S
FISHERY CONSERVATION ZON
375
376
373
377
378
374
379
369

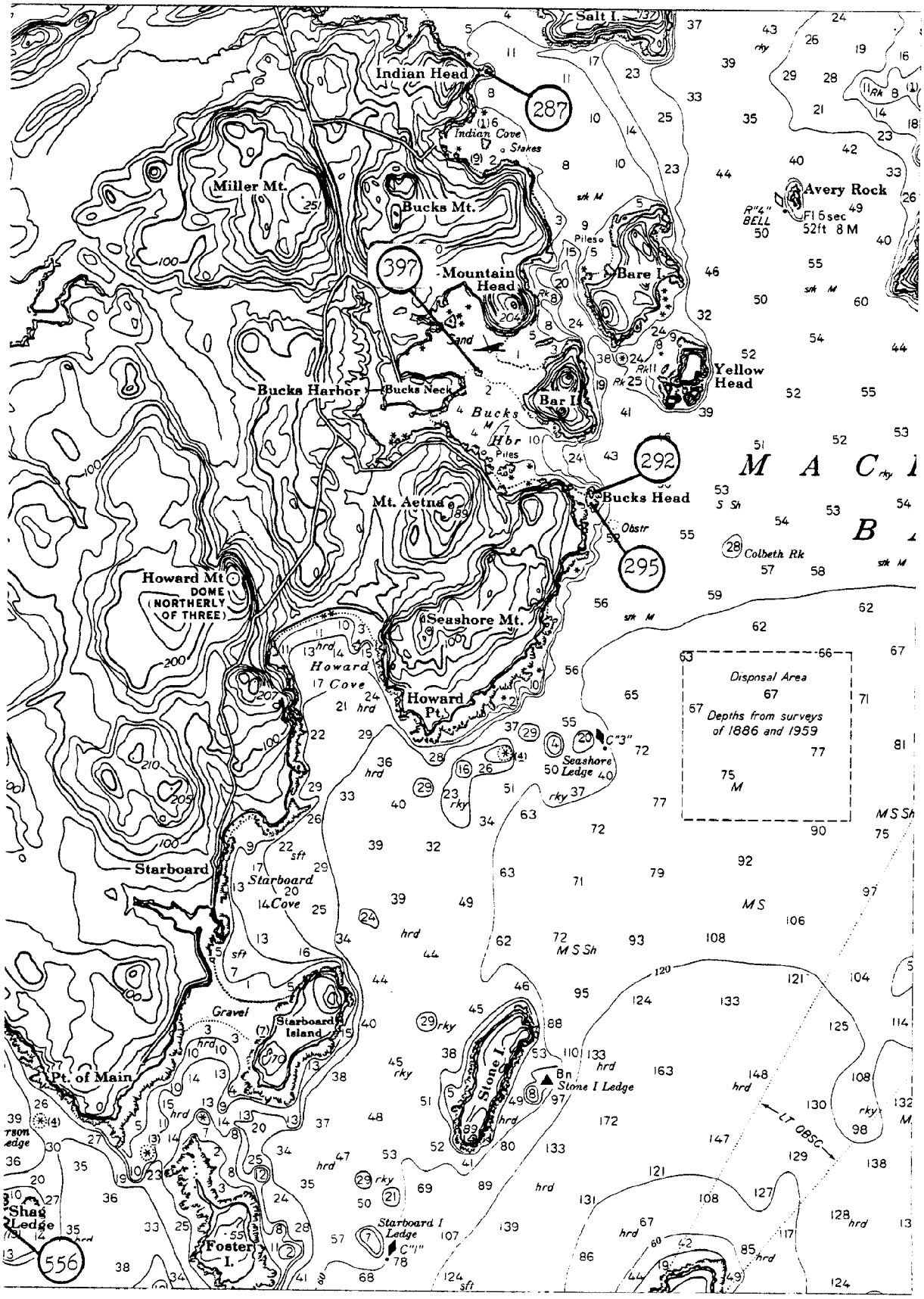
Salt I.
Indian Head
287
Indian Cove
Stakes
Miller Mt.
Bucks Mt.
Avery Rock
R"4" BELL
Fl 5 sec 52ft 8 M
397
Mountain Head
Bare I.
Piles
Yellow Head
Bucks Harbor
Bucks Neck
Bar I.
Bucks Hbr
Piles
292
Bucks Head
Obstr
Mt. Aetna
295
Colbeth Rk
Howard Mt
DOME (NORTHERLY OF THREE)
Seashore Mt.
Howard Cove
Howard Pt.
Disposal Area
Depths from surveys of 1886 and 1959
Seashore Ledge
Starboard
Starboard Cove
Gravel
Starboard Island
Pt. of Main
Stone I.
Stone I Ledge
LT OBSC
Shag Ledge
556
Foster I.
Starboard I Ledge

79-21

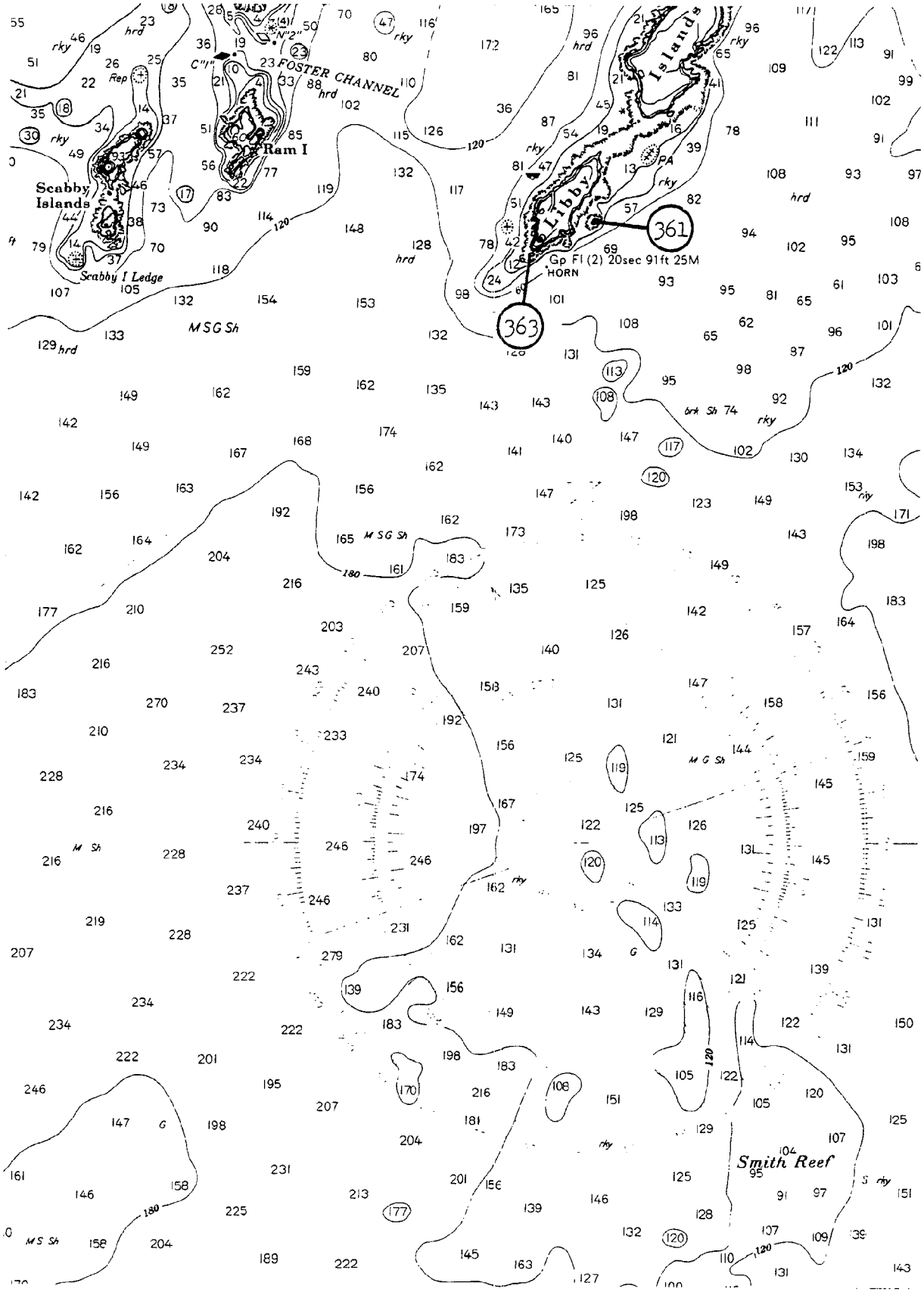
FOSTER CHANNEL
Ram I
Scabby Islands
Scabby I Ledge
Libby Islands
Libby
361
363
Gp Fl (2) 20sec 91ft 25M
HORN
MSG Sh
brk Sh 74
Smith Reef

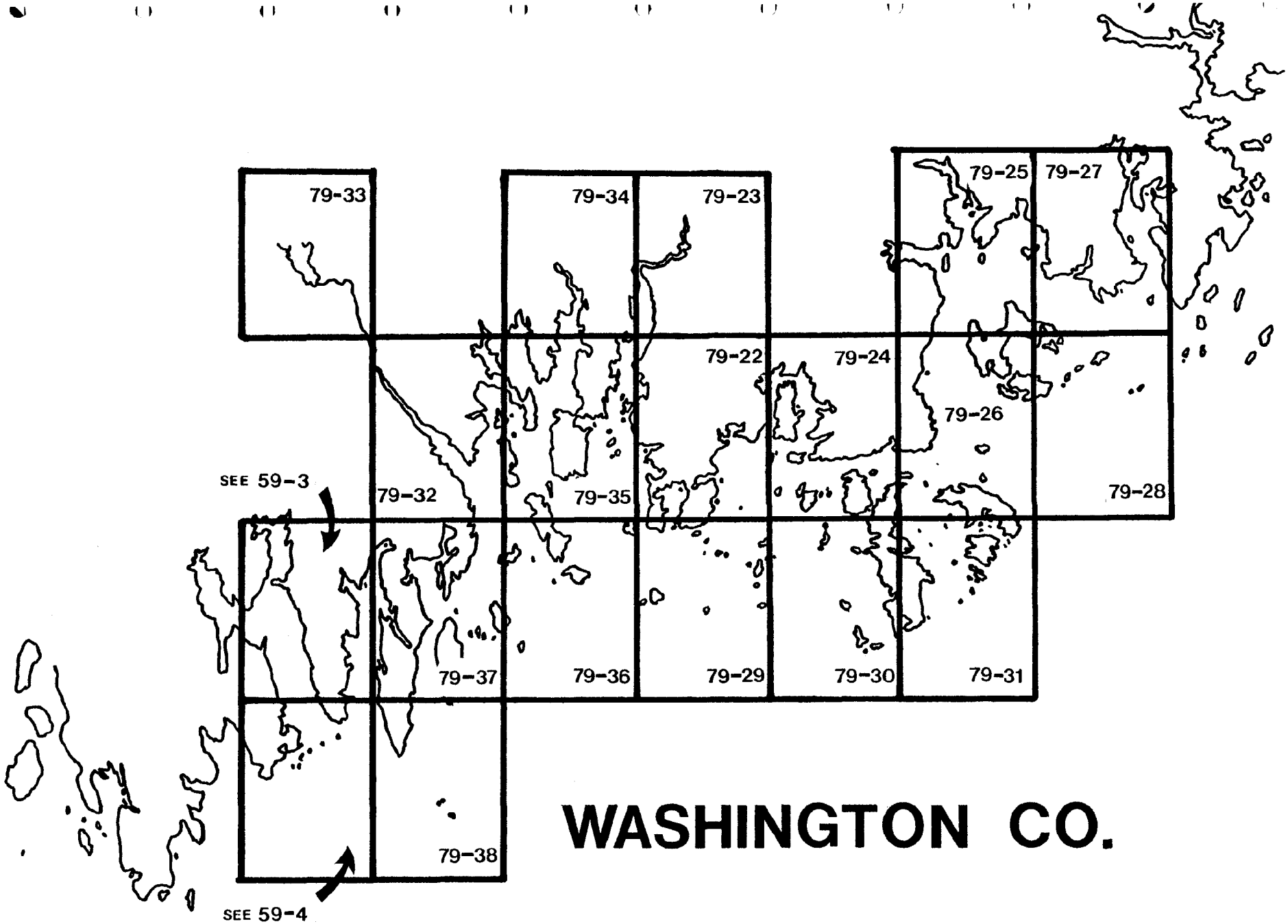

WASHINGTON CO.

WESTERN HALF - MAP INDEX

79-22

Coffins Rk
Long Cove
Three Brooks
Long Cr.
Hardwood Hill
Mill Creek
Bickford Pt.
Bare Pt.
Hicks Creek
Daniels I
Reynolds Bay
Sheldrake I
Ports Harbor
White I
Merritt Cove
Mash Harbor
Merritt Pt.
Carrying Place Cove
Carrying Place I
W O H O A B A Y
Fessenden Ledge
Shabbit I Ledge
Shabbit I
Duck Ledges
Bar I
Kent Cove
Steeple
South Addison
Eastern Harbor
Otter Cove
Halftide Ledge
Wallace Pt
439
440
438
411

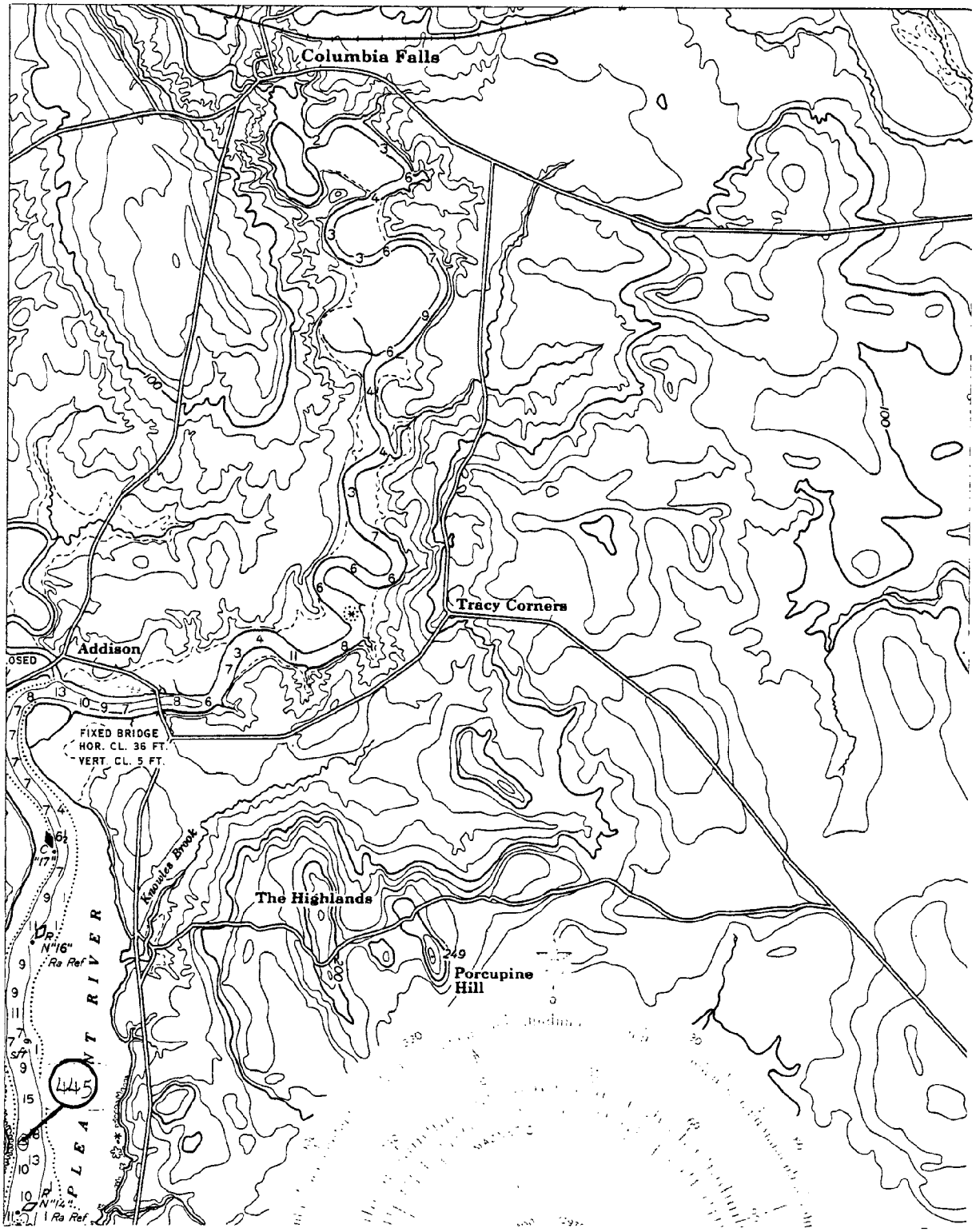
Columbia Falls
Tracy Corners
Addison
FIXED BRIDGE
HOR. CL. 36 FT.
VERT. CL. 5 FT.
Knowles Brook
The Highlands
Porcupine Hill
249
PLEASANT RIVER
445

79-24

Indian River
429
428
451
Crowley Island
INDIAN RIVER
Snare Cove
450
447
425
Boulders
Steele Pt.
Hay Creek
JONESPORT
FIXED BRIDGE
HOR. CL. 75 FT
VERT. CL. 39 FT
Cable Area
SCHOOL
SPIRE
W. Jonesport
Hopkins Pt.
Doyle I.
Burnt I
Sawyer I
STACK
MOOSABEC REACH
528
454
Perio Pt.
French House I
Beals
Mill Pond
Indian Pt.
Cranberry Cove
Alley Bay
Boat Cove
525
Pomp I.
Hardwood I
Norton I.
Beals Island
530
526
542
406
Seaduck Pt.
543
547
544
459
522
405
MAGNETIC
VAR 19°30'W (1975)
ANNUAL DECREASE

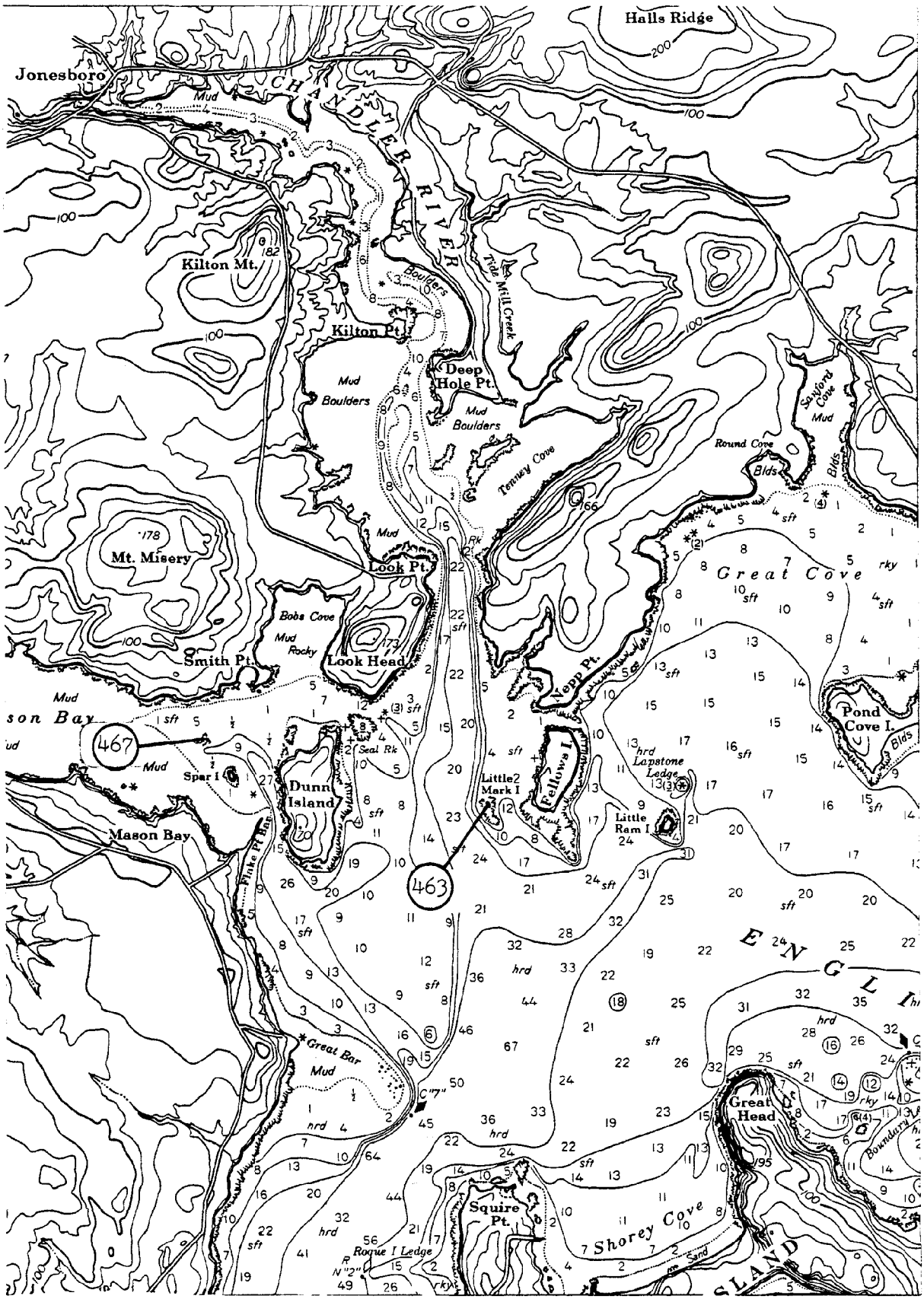
Halls Ridge
Jonesboro
CHANDLER RIVER
Kilton Mt.
Kilton Pt.
Deep Hole Pt.
Tide Mill Creek
Boulders
Mud
Tenney Cove
Sanford Cove
Round Cove
Bldg
Mt. Misery
Look Pt.
Bobs Cove
Rocky
Look Head
Smith Pt.
Great Cove
Nepp Pt.
Pond Cove I.
Lapstone Ledge
Fellows I.
Little Mark I.
Little Ram I.
Dunn Island
Spar I.
Seal Rk
Mason Bay
Finke Pt.
Great Bar
Great Head
Squire Pt.
Shorey Cove
Rogue I Ledge
Sand
Boundary
467
463

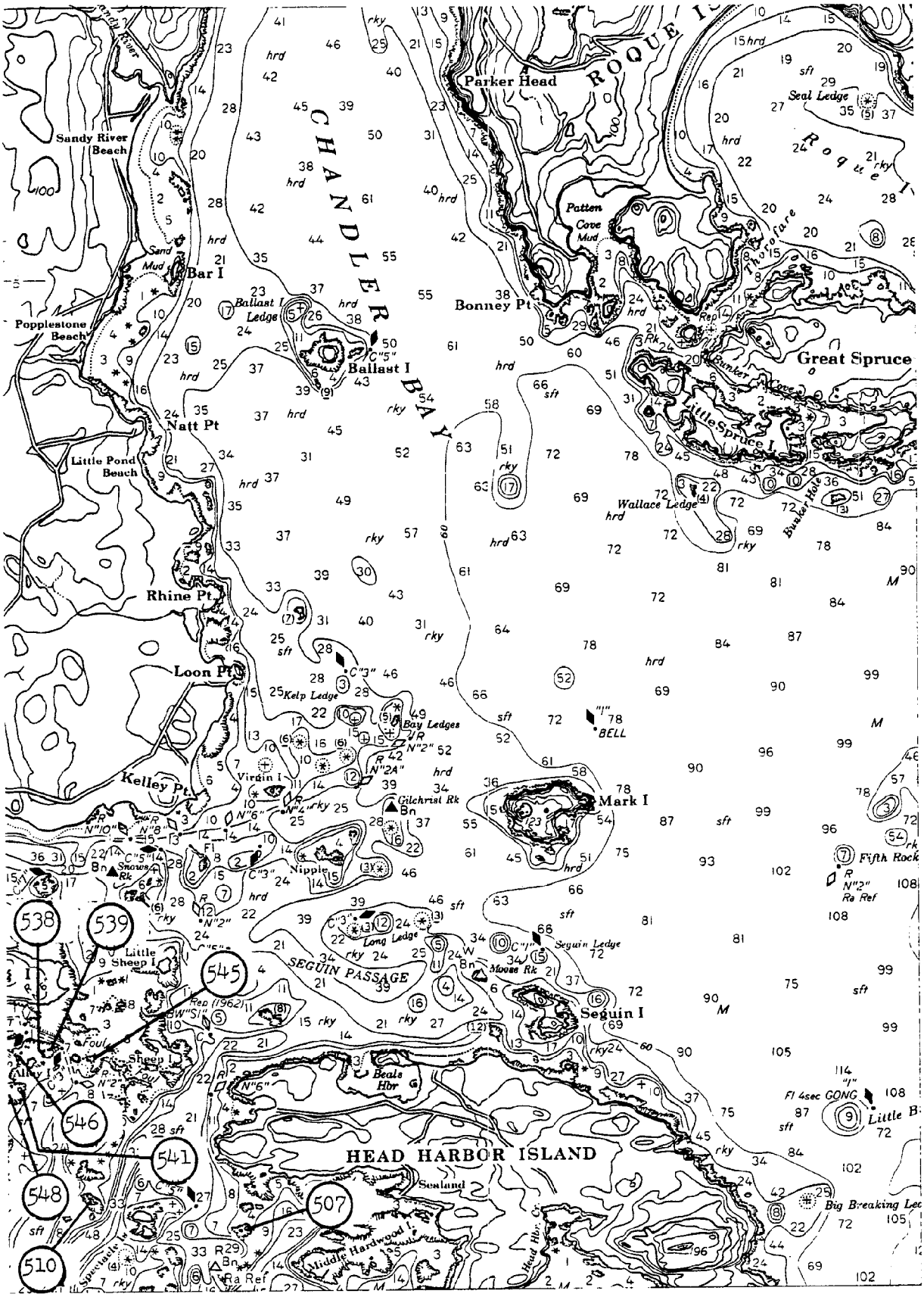
CHANDLER BAY
ROQUE I
Parker Head
Seal Ledge
Sandy River Beach
Bar I
Popplestone Beach
Ballast I Ledge
Ballast I
Bonney Pt
Patten Cove
Great Spruce
Little Spruce I
Natt Pt
Little Pond Beach
Wallace Ledge
Rhine Pt
Loon Pt
Kelp Ledge
Bay Ledges
Kelley Pt
Virgin I
Gilchrist Rk
Mark I
Fifth Rock
Nipple
Long Ledge
Seguin Ledge
Little Sheep I
SEGUIN PASSAGE
Seguin I
Beals Hbr
HEAD HARBOR ISLAND
Sealand
Middle Hardwood I
Big Breaking Ledge
538
539
545
546
541
548
507
510

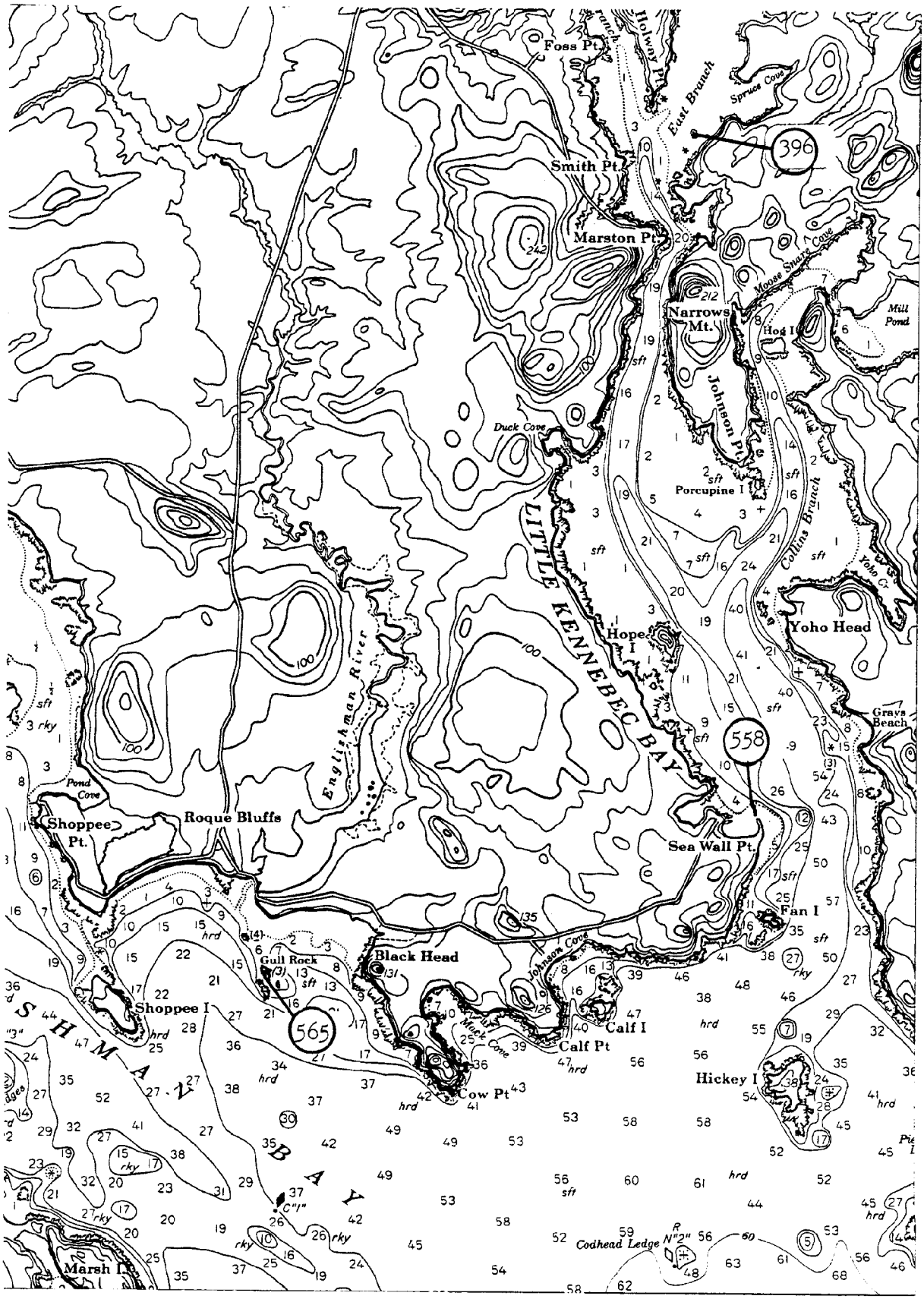
Foss Pt.
Holway Pt.
East Branch
Spruce Cove
396
Smith Pt.
Marston Pt.
Moose Square Cove
Narrows Mt.
Hog I.
Mill Pond
Johnson Pt.
Duck Cove
Porcupine I.
Collins Branch
Yoho C.
LITTLE KENNEBEC BAY
Hope I.
Yoho Head
Grays Beach
558
Englishman River
Pond Cove
Shoppee Pt.
Roque Bluffs
Sea Wall Pt.
Fan I.
Black Head
Gull Rock
Johnson Cove
Shoppee I.
565
Calf I.
Calf Pt.
Mack Cove
Cow Pt.
Hickey I.
SHMAN BAY
Codhead Ledge
Marsh I.

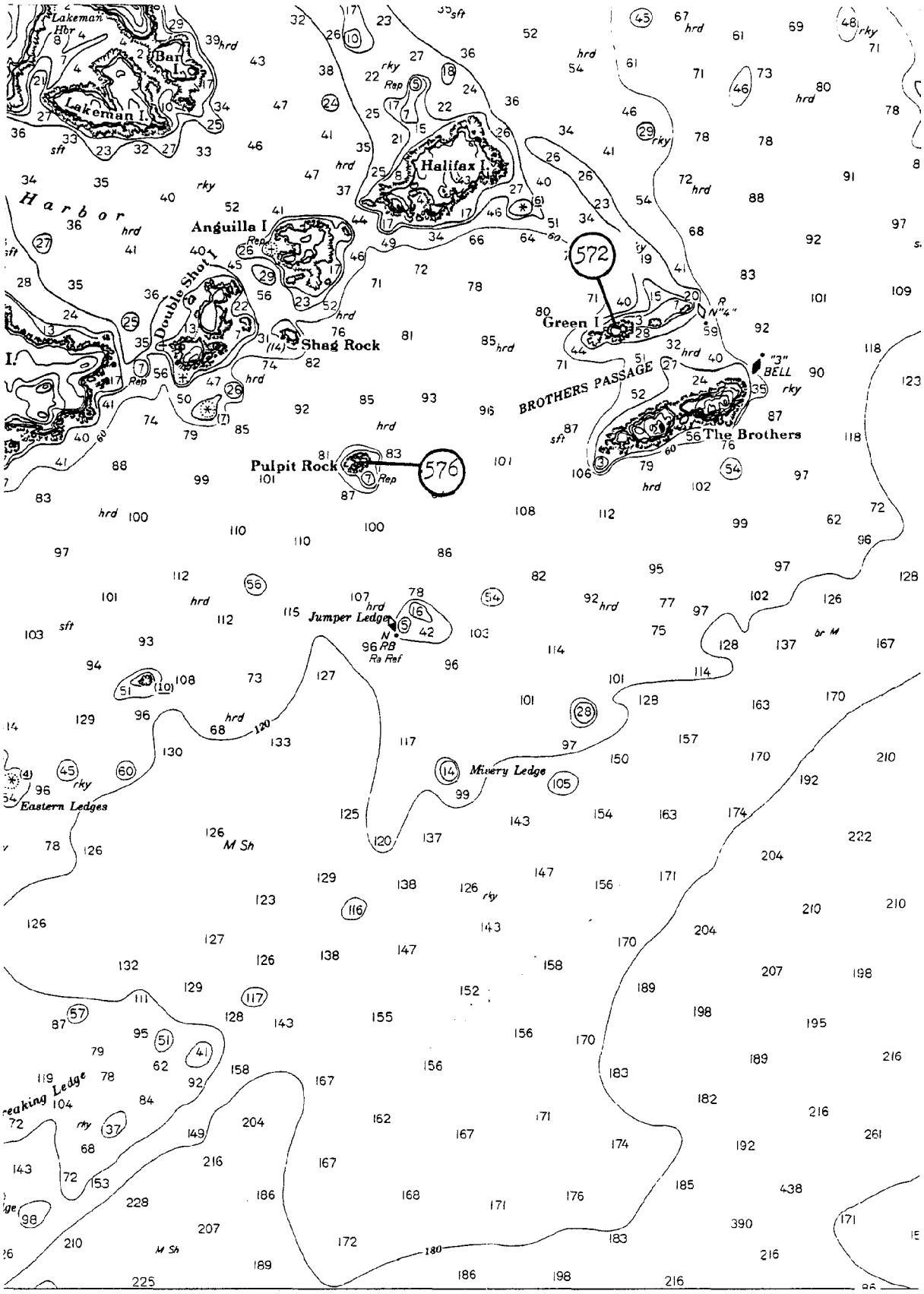
Lakeman Hbr
Bar I.
Lakeman I.
Harbor
Halifax I.
Anguilla I
Double Shot I
Shag Rock
572
Green I
BROTHERS PASSAGE
"3" BELL
The Brothers
Pulpit Rock
576
Jumper Ledge
Mivery Ledge
Eastern Ledges
M Sh

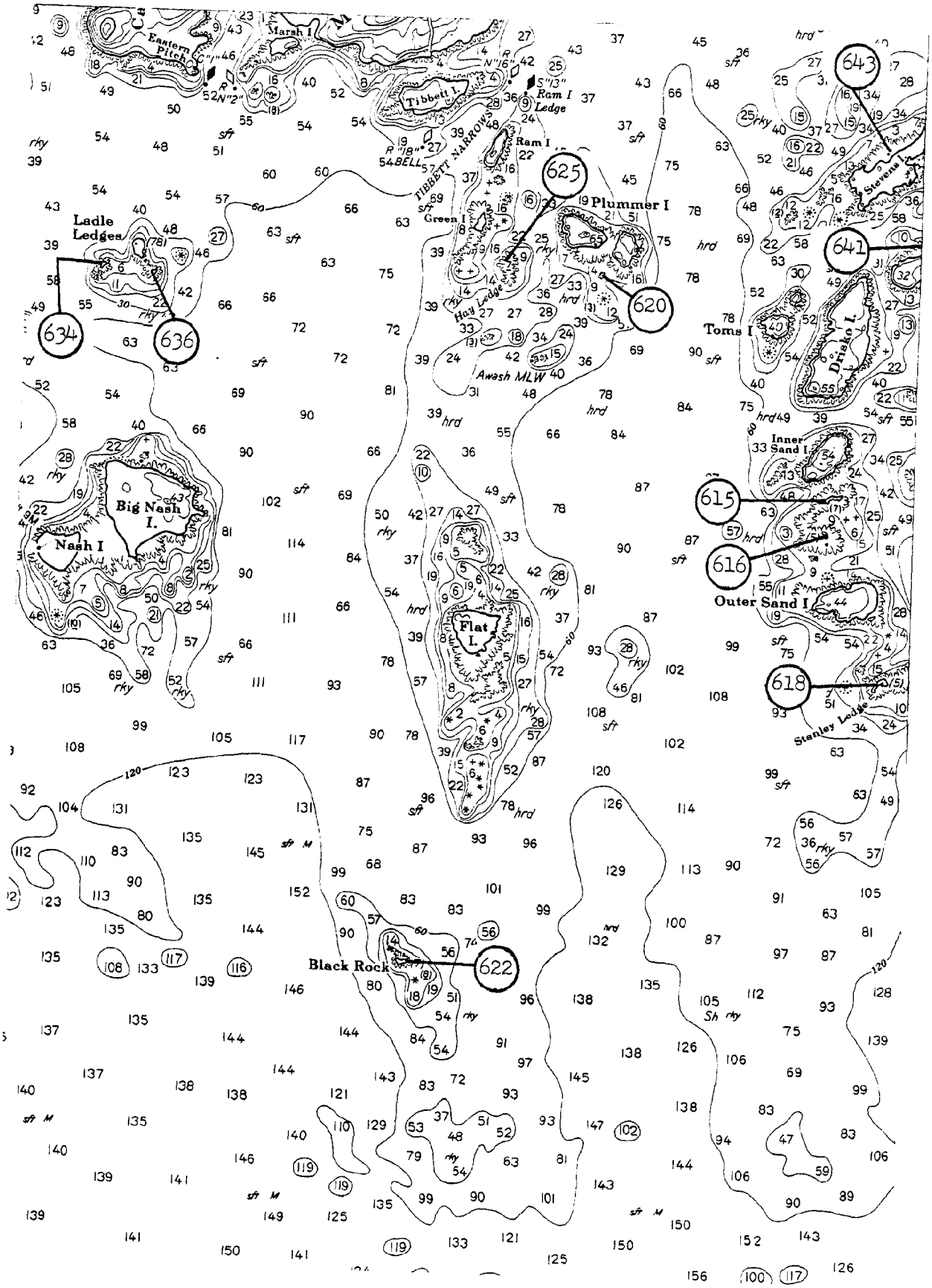
Eastern Pitch
Marsh I
Tibbett I.
Ram I Ledge
TIBBETT NARROWS
Ram I
Green I
Plummer I
Hay Ledge
Awash MLW
Ladle Ledges
Big Nash I.
Nash I
Flat I.
Toms I
Drisko I.
Stevens I.
Inner Sand I.
Outer Sand I
Stanley Ledge
Black Rock
634
636
625
620
643
641
615
616
618
622

79-30

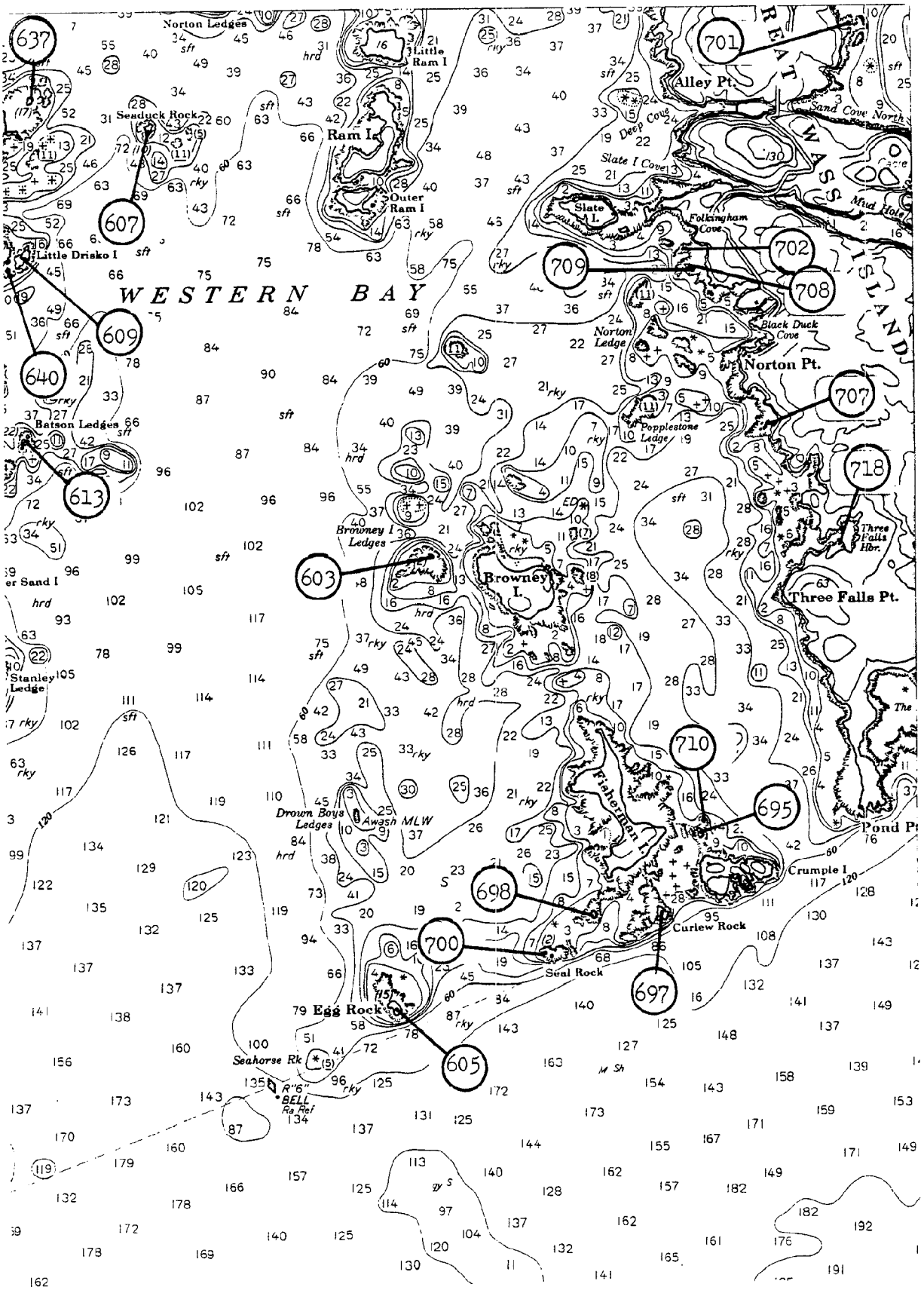
WESTERN BAY
Norton Ledges
Little Ram I
Ram I.
Outer Ram I
Seaduck Rock
Little Drisko I
Batson Ledges
Stanley Ledge
Alley Pt.
Sand Cove North
Deep Cove
Slate I Cove
Slate I.
Folkingham Cove
Mud Hole
Norton Ledge
Black Duck Cove
Norton Pt.
Popplestone Ledge
Three Falls Hbr.
Three Falls Pt.
Browney I Ledges
Browney I.
Fisherman I.
Drown Boys Ledges
Awash MLW
Crumple I
Pond Pt
Curlew Rock
Seal Rock
Egg Rock
Seahorse Rk
R"6" BELL Ra Ref
637
607
609
640
613
603
701
702
709
708
707
718
710
695
698
700
697
605

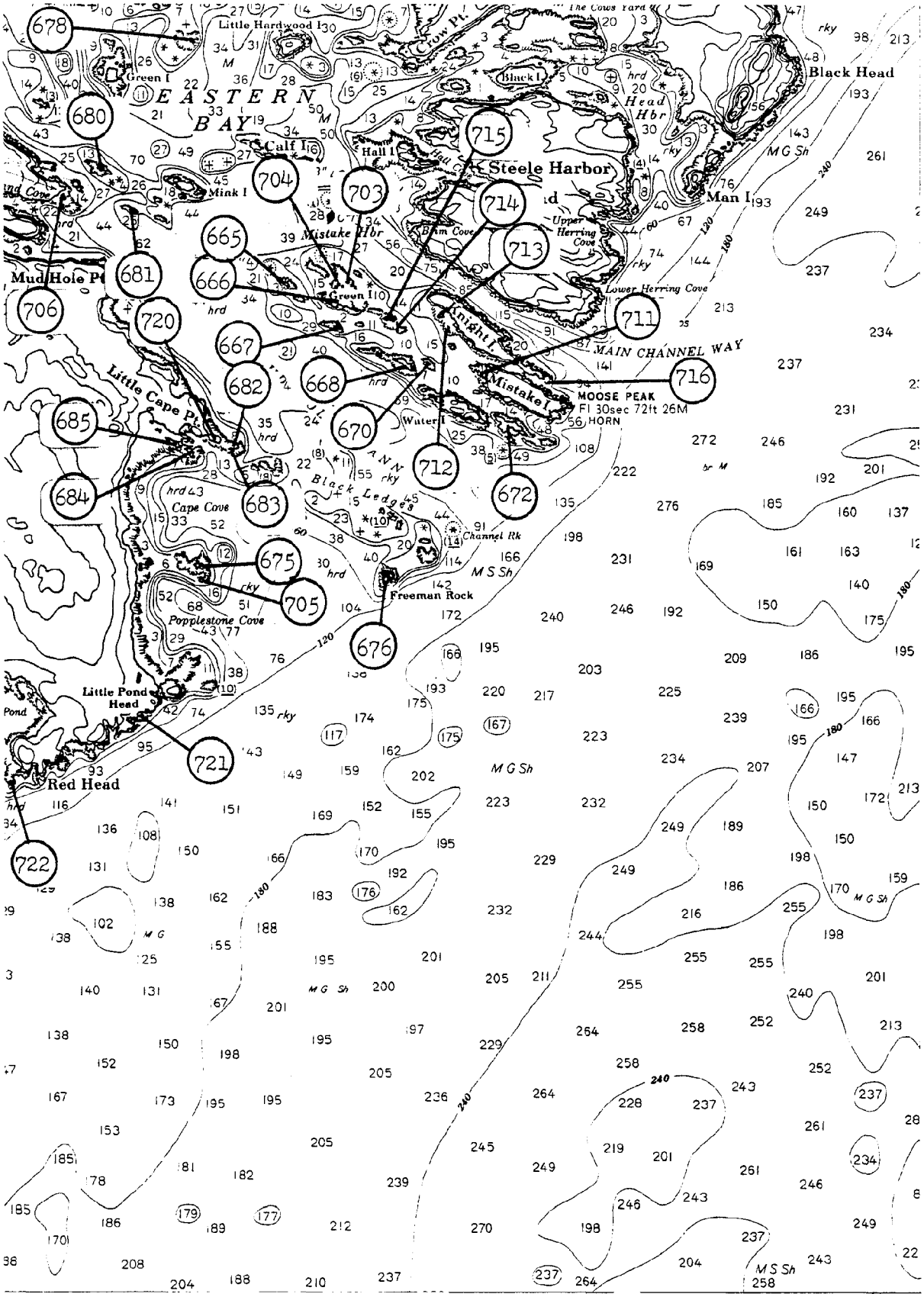
EASTERN BAY
Little Hardwood I
Green I
Calf I
Hall I
Mink I
Mistake Hbr
Green I
Mud Hole Pt
Little Cape Pt
Cape Cove
Popplestone Cove
Little Pond Head
Red Head
Black Ledges
Channel Rk
Freeman Rock
Steele Harbor
Black I
Black Head
Head Hbr
Man I
Upper Herring Cove
Lower Herring Cove
Knight I
Mistake I
Water I
MAIN CHANNEL WAY
MOOSE PEAK
Fl 30sec 72ft 26M
HORN
678
680
704
703
715
714
713
665
666
681
706
720
667
682
668
670
711
716
685
684
683
712
672
675
705
676
721
722

79-32

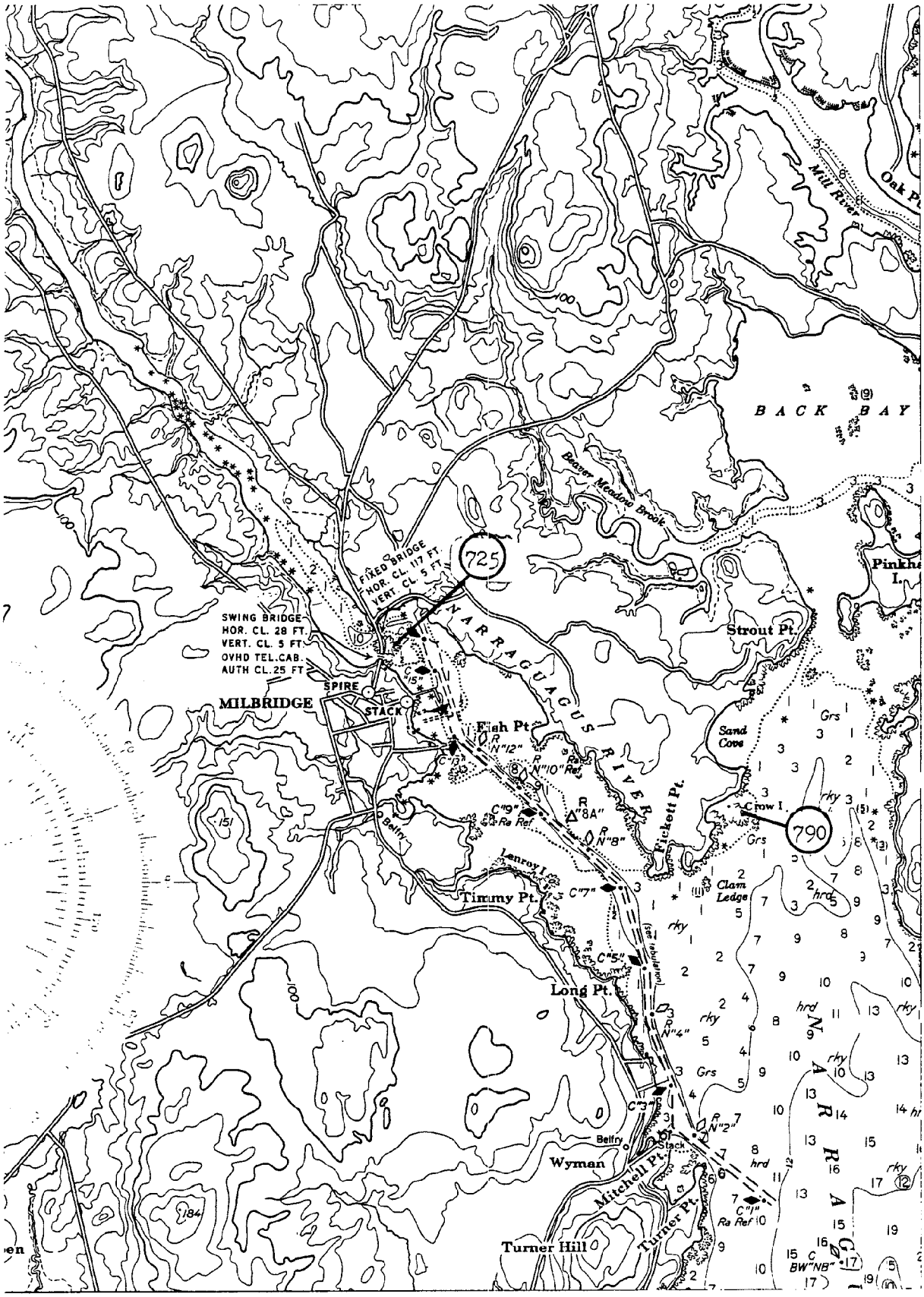

BACK BAY
Mill River
Oak Pt
Beaver Meadow Brook
Pinkha I.
Strout Pt.
Sand Cove
Crow I.
790
725
FIXED BRIDGE
HOR. CL. 117 FT.
VERT. CL. 5 FT.
SWING BRIDGE
HOR. CL. 28 FT.
VERT. CL. 5 FT.
OVHD TEL.CAB.
AUTH CL.25 FT.
SPIRE
STACK
MILBRIDGE
NARRAGUAGUS RIVER
Fish Pt.
Fickett Pt.
Clam Ledge
Lenroy I.
Timmy Pt.
Long Pt.
Belfry
Wyman
Mitchell Pt.
Turner Pt.
Turner Hill

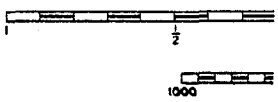



To find SPEED, pl
right point on 60 and

OAST

CHOODIC ISLAND

e Chart No. 1):

ed	Rot. rotating
	SEC. sector
	m. minutes
les	sec. seconds

orange	W. white
green	Y. yellow

lack	gy. gray
rown	rd. red
lue	wh. white
reen	yl. yellow

ndicated.
um of soundings.
Coast Guard station
distance finding station
E.D. existence doubtful.

formerly the Coast and
ers, Geological Survey

t

i to

PLANE COORDINATE GRID
Maine State Grid east zone, is indicated by dashed ticks at 10,000 foot intervals, thus: ---
The last three digits are omitted.

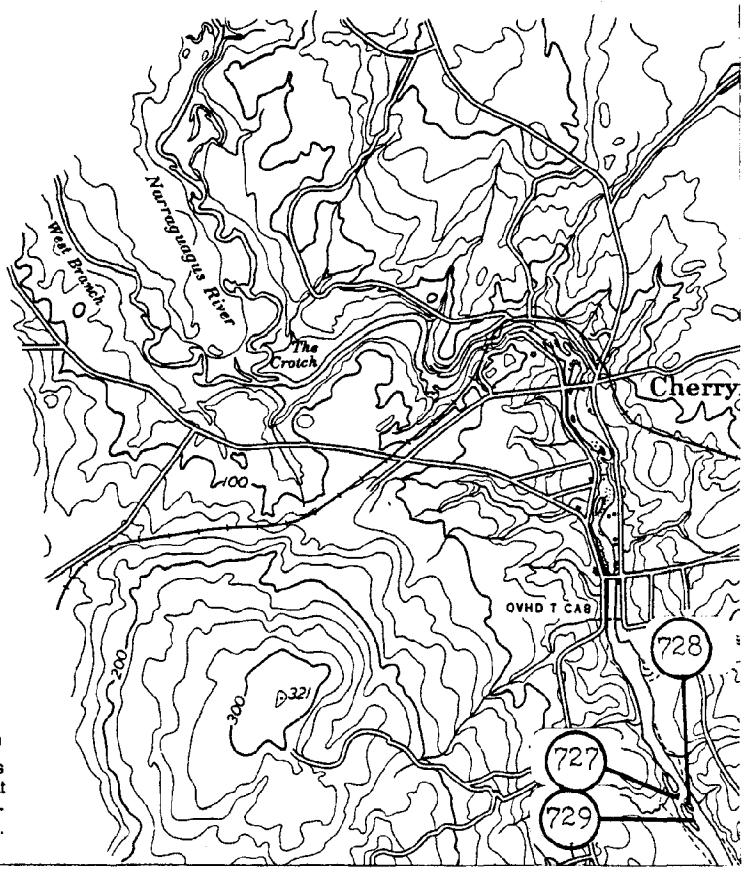

WARNING

The prudent mariner will not rely solely on any single aid to navigation, particularly on floating aids. See U.S. Coast Guard Light List and U.S. Coast Pilot for details.

NEW CHART NUMBERING SYSTEM

The National Ocean Survey, in cooperation with the Defense Mapping Agency Hydrographic Center, is in the process of adopting a new national chart numbering system. See Notice to Mariners No. 19, May 11, 1974, or Nautical Chart Catalog for cross references of old and new chart numbers.

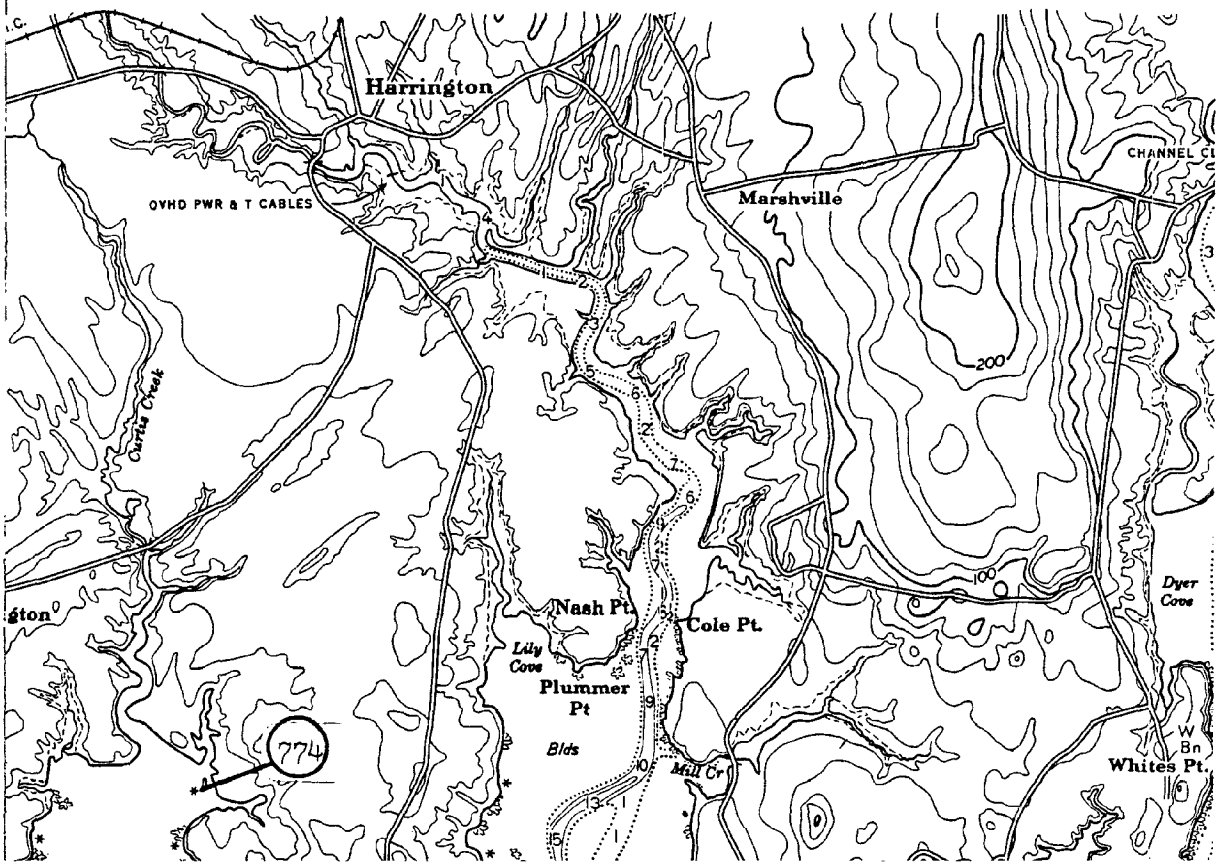

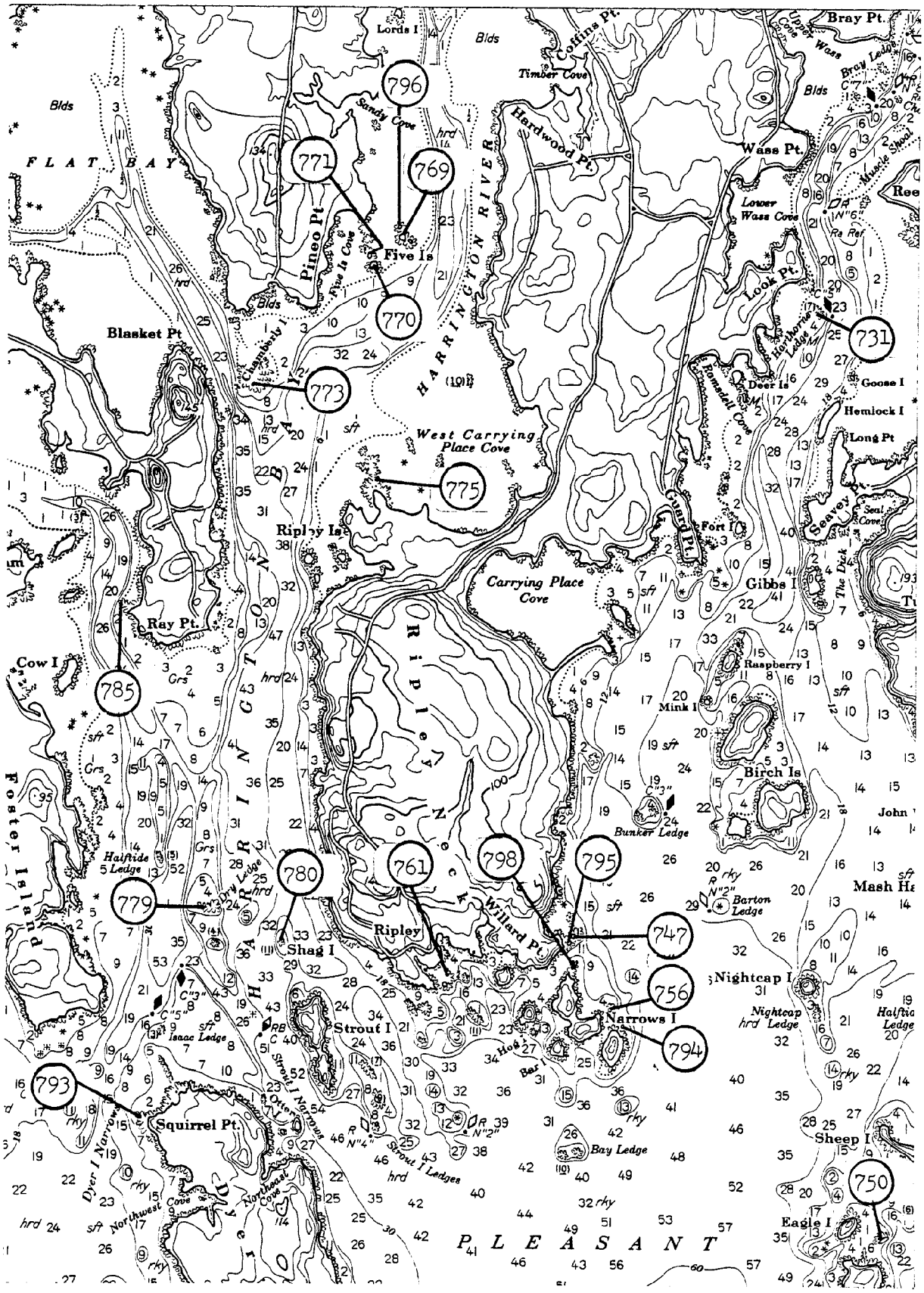

Lords I
Coffins Pt.
Timber Cove
Bray Pt.
Upper Wass Cove
Bray Ledge
Sandy Cove
Hardwood Pt.
Wass Pt.
Muscle Shoal
FLAT BAY
Pineo Pt.
Five Is Cove
Five Is
HARRINGTON RIVER
Lower Wass Cove
Look Pt.
Blasket Pt
Chamberly I
Harthorne Ledge
Deer Is
Goose I
Hemlock I
Long Pt
West Carrying Place Cove
Ramsdell Cove
Seavey Pt.
Seal Cove
Ripley Is
Guard Pt.
Fort I
Carrying Place Cove
Gibbs I
The Dick
Ray Pt.
Cow I
Raspberry I
Mink I
Birch Is
Foster Island
Halftide Ledge
Dry Ledge
Bunker Ledge
Barton Ledge
Mash Ha
Shag I
Ripley
Willard Pt.
Nightcap I
Nightcap Ledge
Halftide Ledge
Isaac Ledge
Strout I
Narrows I
Hog I
Bar I
Squirrel Pt.
Strout I Narrows
Otter I
Strout I Ledges
Bay Ledge
Sheep I
Dyer I Narrows
Northwest Cove
Northeast Cove
Eagle I
PLEASANT
796
771
769
770
773
775
731
785
780
761
798
795
779
747
756
794
793
750

79-36

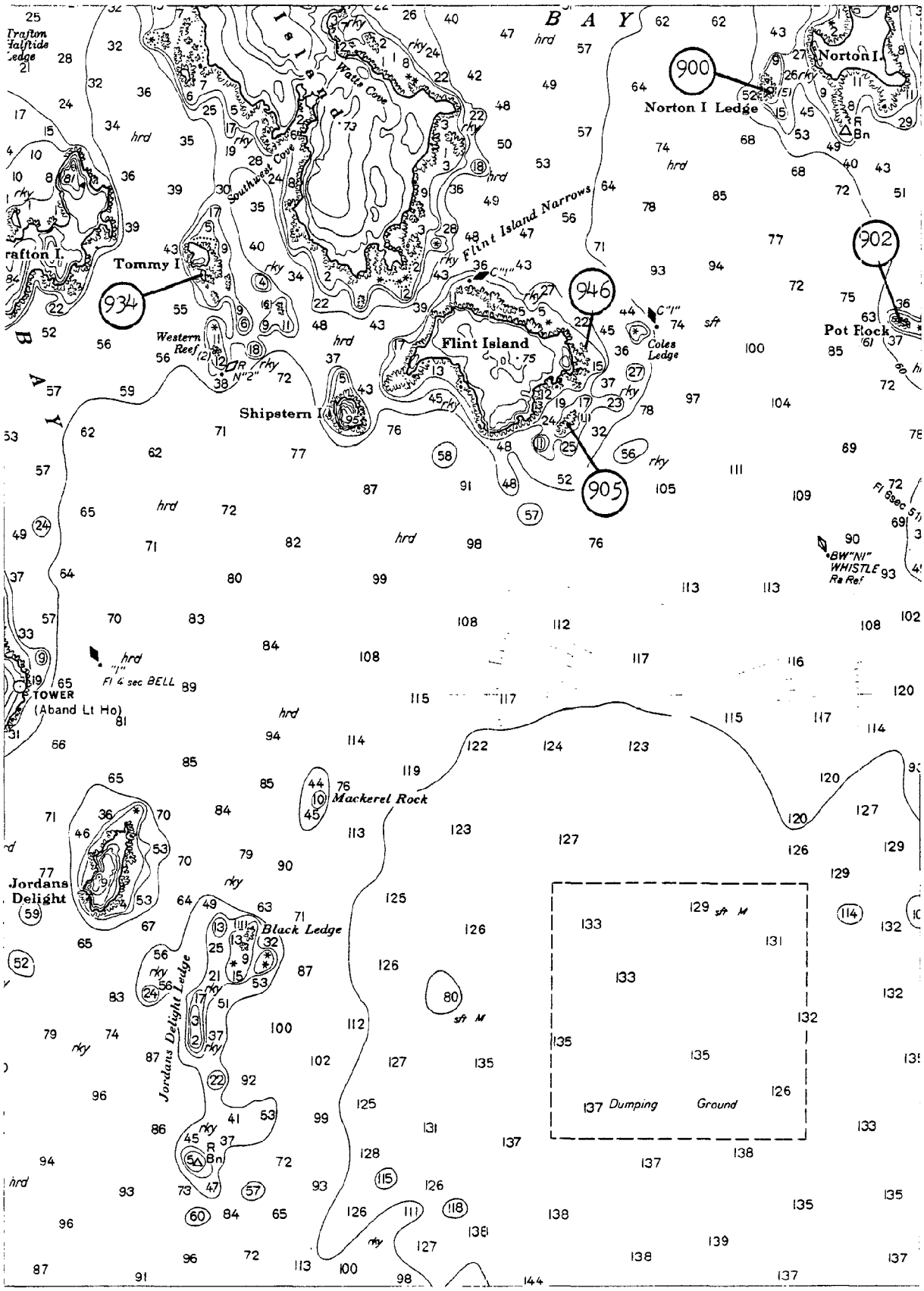

B A Y
Norton I.
Norton I Ledge
900
902
934
946
905
Tommy I
Flint Island Narrows
Flint Island
Coles Ledge
Pot Rock
Western Reef
Shipstern I
Watts Cove
Southwest Cove
Trafton Halftide Ledge
TOWER
(Aband Lt Ho)
Fl 4 sec BELL
Mackerel Rock
Jordans Delight
Black Ledge
Jordans Delight Ledge
Dumping Ground

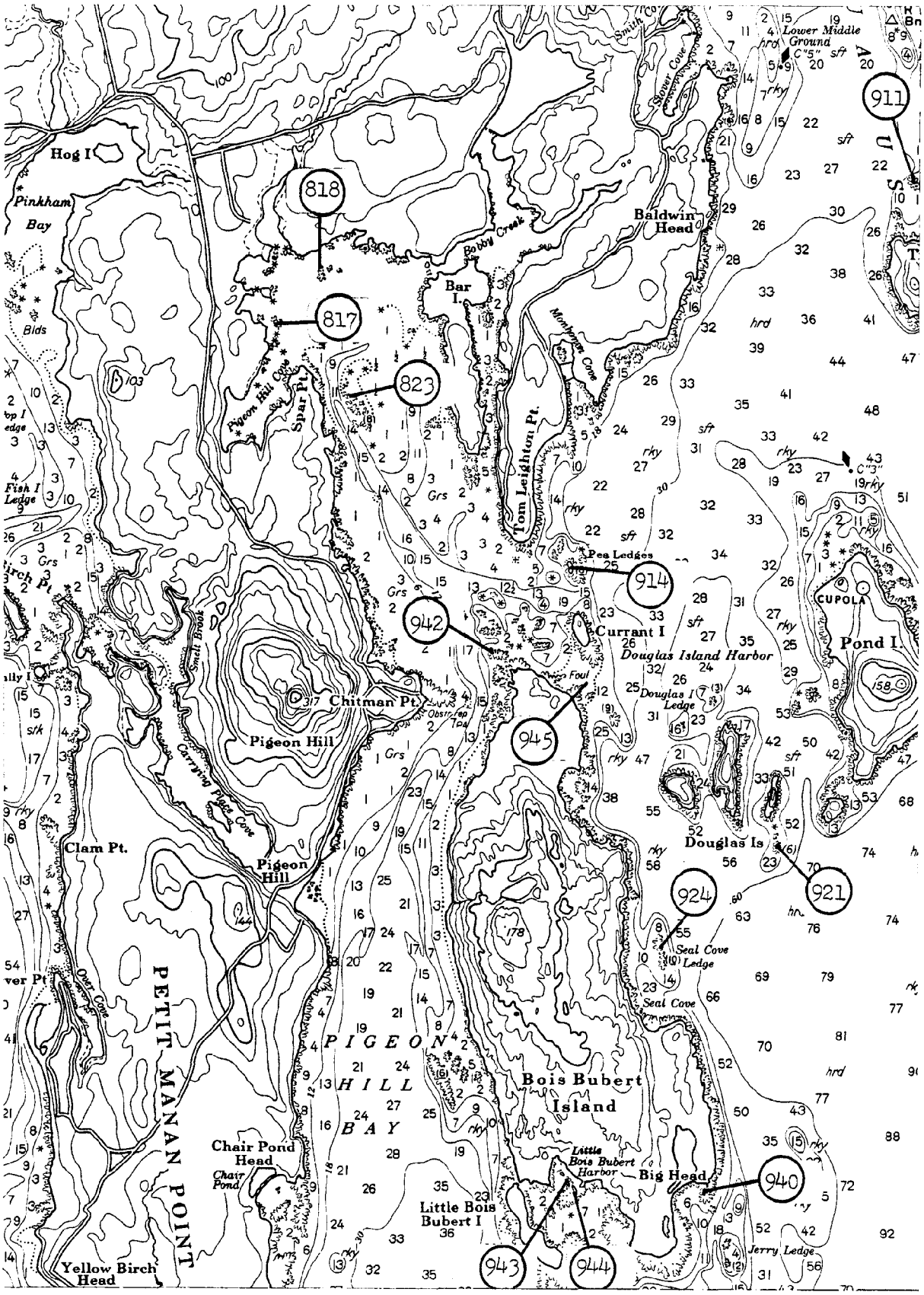
Hog I
Pinkham Bay
818
817
823
Bar I.
Bobby Creek
Baldwin Head
Lower Middle Ground
911
Tom Leighton Pt.
Spar Pt.
Pigeon Hill Cove
Pea Ledges
914
942
Currant I
Douglas Island Harbor
Pond I.
CUPOLA
Chitman Pt.
Pigeon Hill
945
Smelt Brook
Carrying Place Cove
Clam Pt.
Douglas Is
924
921
Seal Cove Ledge
Seal Cove
PETIT MANAN POINT
PIGEON HILL BAY
Bois Bubert Island
Chair Pond Head
Little Bois Bubert Harbor
Big Head
940
Little Bois Bubert I
943
944
Jerry Ledge
Yellow Birch Head

79-38

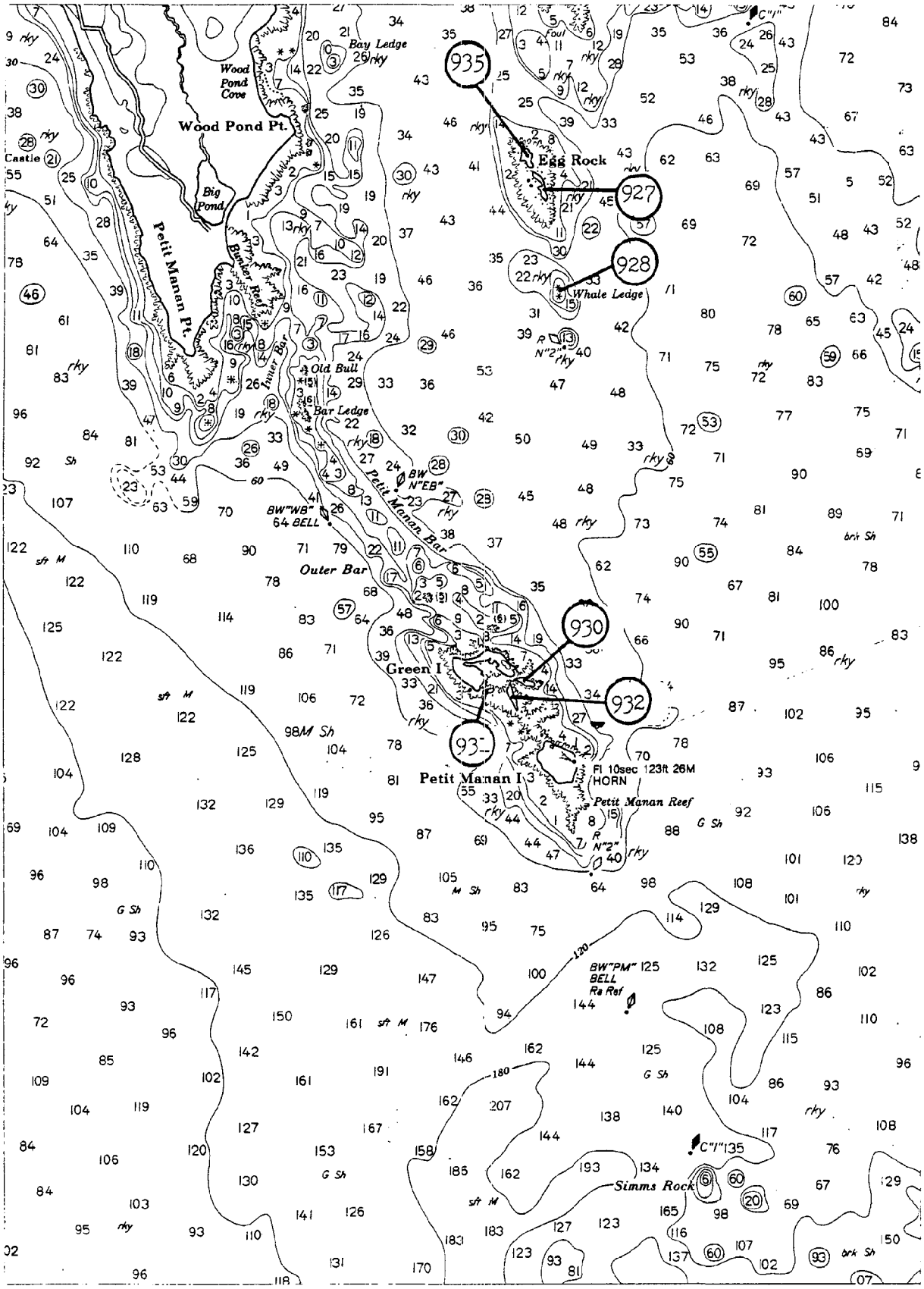
935
927
928
930
932
Wood Pond Pt.
Wood Pond Cove
Bay Ledge
Egg Rock
Whale Ledge
Big Pond
Petit Manan Pt.
Butler Reef
Inner Bar
Old Bull
Bar Ledge
Petit Manan Bar
Outer Bar
Green I
Petit Manan I
Petit Manan Reef
Fl 10sec 123ft 26M
HORN
Simms Rock
Castle

Appendix II. Study Plan: Survey of Offshore Island Ecosystems with the Potential for Recreational Use.

UNITED STATES DEPARTMENT OF AGRICULTURE

FOREST SERVICE

STUDY PLAN

SURVEY OF OFFSHORE ISLAND ECOSYSTEMS WITH THE POTENTIAL FOR RECREATIONAL USE

by

R. E. Leonard
Research Forester

and

A. M. Whitney
Forestry Aid
Backcountry Research Program
Durham, NH

Approved by _____ _____
Project Leader Date

U.S. GOVERNMENT PRINTING OFFICE : 1973 O—522-184

6200—M7 (10/73)

STUDY PLAN - ISLANDS

STUDY NO.

STUDY TITLE: Survey of Offshore Island Ecosystems With the Potential for Recreational Use

STUDY LOCATION: Northeast Coast

SCHEDULE: July 1977 to 1980

ABSTRACT:

Problem: Increased recreational use of northeastern offshore islands appears to be imminent. Both federal and state agencies are planning for limited dispersed recreation on these islands. Presently, there is a need to document the physical and biological properties of this unique ecosystem, especially with respect to recreational impacts. This documentation can provide valuable information for assessing island durability before specific uses and facilities are established.

Objective: Determine the feasibility of offshore islands for dispersed recreation, particularly as it regards the potential impact of recreation on this fragile ecosystem.

Methods:

1. Conduct a survey involving literature review and ground reconnnaissance to locate potential study sites.

2. Characterize the biological and physical conditions of chosen sites, through documentation of major vegetation types, soil properties, topography and climate.

ISLAND STUDY PLAN - JUSTIFICATION

In terms of dispersed recreation, islands are just coming into being. The National Park Service is planning for acquisition of islands for wilderness and primitive camping at Acadia National Park in the Gulf of Maine (1). Expression of this desire, first brought to the public through the Acadia Draft Plan, has met with opposition from concerned individuals and conservation organizations. Limited knowledge of potential impacts was their main complaint (2). The state of Maine has jurisdiction over some 60 islands, which they anticipate being managed for either wildfowl nesting, wilderness or recreation in the form of low-intensity use and primitive camping (4).

Coastal islands of New England possess a unique ecosystem, especially the islands in the Gulf of Maine, which comprise an approximate 250-mile archipeligo in the midst of one of the world's richest areas of temperate marine life. These islands occupy the southern limit of the boreal forest and are typified by rocky shores, capped with spruce-fir forests and interspersed with heath meadows and bogs. In the summer prevailing southwest winds pass over the cold waters of the Gulf of Maine and create a foggy climate which keeps the islands in an almost perpetual damp state. An unusual vegetative situation exists in that many alpine plant species are found at this land/sea interface. Mountain Sandwort and Black Crowberry are often found growing within feet of high water mark.

The current study is aimed at defining the major vegetation types and relating them to ecological conditions. A better understanding of island ecology will provide the needed scientific background for proper management of the coastal island environment. Available vegetational studies of coastal islands are few. Most are quite old and deal with floristics only. One study, conducted by Davis in 1966, is an in-depth survey of the spruce-fir forest of coastal Maine. In addition to a detailed analysis of soils and vegetation on 14 five-acre plots, he surveyed the coast and mapped forest types encountered. He related the dominant presence of the boreal forest type to the maritime climate. White spruce had its place at the immediate shore and red spruce and balsam fir were more extensive in a dense forest situation (3).

Lacking are characteristics of nonforested zones on islands. Through qualitative observations it is known that these zones are a mixture of heath and bog vegetation types, in association with more temperate species. The extent and manner of these relationships and the effect of outside disturbances are not defined.

The potential for designed recreational management of coastal islands is great. There is time now to evaluate this ecosystem, and to determine its fragility to use, before specific uses and facilities are established.

METHODS

I. Site Selection

Through reconnaissance and literature review, material will be gathered to direct selection of 4 to 8 island study sites in the Acadia region of the Gulf of Maine. Public and private (nonprofit) organizations that have island jurisdiction, such as the state of Maine, National Park Service, or Audobon, will be consulted to help locate islands with high potential for use. Islands these organizations see as needing immediate study, will be given special consideration. Developed areas of islands, including roads and seasonal housing will not be studied, and islands with a broad range of vegetation types will be preferred.

II. Sampling Scheme

At chosen island sites two transects will be located, one running North-South, the other East-West. A rough contour of each transect will be obtained by record of elevation every ten meters. Ten equadistant points will be located on each transect and sample plots will be established there. Selected plots will be designated as permanent, for monitoring potential impacts.

Each plot will consist of a large and small sampling unit. Within the large, 10 x 10m unit, soil and canopy characteristics will be recorded.

Soil - 1) Classification
2) Depth of H layer
3) pH
4) Depth to bedrock or ledge

Canopy - Species and number of stems in two size classes

1) Sapling 5 to 10mm
2) Tree Over 10mm

Two small sample units will be located within the large. They will be 1/2 x 1m and all vegetation will be recorded as to species and percent cover.

Additional data gathered will include documentation of existing recreation sites and trails. On one to three islands, climate, record of wind properties and temperature will be monitored.

III. Application of Research Results

At the conclusion of preliminary investigation an office report will be written and sent to interested management agencies.

Additional study will monitor impacts on sites with dispersed recreation.

If applicable, the vegetation surveys will be written as a short note for Ecology.

IV. Safety and Health

This study, being conducted near large bodies of water, will involve the usual hazards with such conditions. All personnel will be thoroughly briefed prior to undertaking field efforts and will be required to wear appropriate safety devices.

V. Personnel Assignments

R. E. Leonard, Research Scientist	30 days/year
A. M. Whitney, Forestry Aid	45 days/year

Study to be completed by October 1980.

Cost:	Sampling equipment	$500.00
	Travel	$1500.00

Bibliography

1. Acadia Draft Master Plan and E.I.S. USDI, National Park Service, May 1976.

2. Acadia Draft Master Plan: "Summary of Public Comment". USDI, NPS, March 1977.

3. David, R. B. "Spruce-Fir Forests of the Coast of Maine". Ecological Monographs, Vol. 36, 1966.

4. Maine Statewide Comprehensive Outdoor Recreation Plan: "Other Considerations", Dept. of Conservation, Maine, 1976.

Appendix III. Seal Survey of the Maine Coastal Islands

March 24, 1978

Mr. Phil Conkling
Bureau of Public Lands
Augusta, Maine 04330

Dear Mr. Conkling:

I request that any disposition or transfer of islands and ledges presently under jurisdiction of the Bureau of Public Lands be done after consideration of the habitat requirements of the harbor and gray seal populations in Maine. Suitable undisturbed access to any of the ledges and islands presently being used by seals for pupping and resting should be integrated into any management plan proposed by an agency applying for management responsibility. Many other uses of the ledges and islands are compatable, especially maintenance of the islands for seabird nesting.

Unfortunately, there has not been a complete inventory of the islands and ledges used by seals. The attached list of islands and ledges under jurisdiction of the Bureau of Public Lands on which Dave Richardson observed seals in his 1973 surveys should be considered a minimal list. Most of the areas were checked only once, and almost certainly some key locations were missed. A complete aerial census of seal habitat is required if the welfare of these species is to be considered.

Sincerely,

James R. Gilbert
Assistant Professor
Wildlife Resources

JRG:MH

cc: Dave Richardson
Robert Hofman, Marine Mammal Commission

00001 THE FOLLOWING IS A LIST OF THE ISLANDS AND LEDGES PRESENTLY
00002 UNDER THE JURISDICTION OF THE BUREAU OF PUBLIC LANDS ON WHICH
00003 DAVE RICHARDSON OBSERVED SEALS (PRIMARILY HARBOR SEALS)
00004 DURING HIS SURVEYS OF THE MAINE COAST IN THE EARLY 1970'S.
00005 ---

	REG. NO.	REF. MAP	ISLAND LAME OR LOCATION
00006			
00007			
00008			
10001	55-258	11J	BUSTIN'S ISLAND
10002	73-317	6B	SEGUIN L.
10003	73-318	6B	SEGUIN L.
10004	73-265	10J	BLACK ROCKS
10005	73-266	10J	BLACK ROCKS
10006	73-267	10J	BLACK ROCKS
10007	73-268	10J	BLACK ROCKS
10008	65-191	9E	WRECK IS. LEDGES
10009	65-192	9E	WRECK IS. LEDGES
10010	65-310	9J	DUCK ROCKS
10011	65-311	9J	DUCK ROCKS
10012	63-737	9F	FRIENDSHIP LEDGES?
10013	63-650	8E	TWO BUSH REEF
10014	63-931	7D	BRIG AND SEAL L.
10015	63-934	7D	BRIG AND SEAL L.
10016	63-205	7B	OUTER SCRAGG L.
10017	59-881	20H	
10018	59-844	20H	
10019	59-882	20H	
10020	59-883	20H	
10021	59-949	20J	GREEN IS.
10022	63-014	20G	DAGGER ISLAND
10023	59-685	20D	COLT HEAD IS.
10024	77-021	20D	PARKER COVE IS.
10025	77-020	20D	PARKER COVE IS.
10026	77-072	19J	MINOT ISLAND LEDGE
10027	63-334	19J	LEDGE S. OF MOUSE IS.
10028	79-935	22C	EGG ROCK
10029	59-091	27H	SEAL POINT L.
10030	59-308	21F	EAST BUNKER L.
10031	59-310	21F	EAST BUNKER L.
10032	59-442	21H	INNER DAWES IS.
10033	59-446	21H	GREEN IS., EAST
10034	59-449	21H	DRY MONEY L.
10035	59-484	91A	JOHNS IS, DRY L.
10036	59-472	91A	YELLOW L.
10037	59-482	91A	BLACK L.
10038	63-293	7C	WHITE HORSE L.
10039	63-235	7B	OUTER BRANDIES ?
10040	63-267	7C	WHITE L.
10041	63-298	7C	WHITE L.
10042	63-261	7C	POPPLESTON LEDGES
10043	63-265	7C	POPPLESTON LEDGES
10044	59-950	20J	EGG ROCK
10045	59-344	21G	GREEN ISLAND LIGHT
10046	59-124	21A	GREEN ISL. LEDGES
10047	59-633	20C	BLUE HILL FALLS
10048	59-634	20C	BLUE HILL FALLS
10049	79-914	22C	PEA LEDGES
10050	79-924	22C	SEAL COVE L.
10051	79-779	26J	L. E OF FOSTER IS.
10052	79-615	26J	L. S OF THE SANDS
10053	79-616	26J	L. S OF THE SANDS
10054	79-618	23A	STANLEY LEDGE
10055	79-700	23B	SEAL ROCK
10056	79-405	25G	NORTON IS
10057	79-406	25G	POMP IS. LEDGE
10058	79-666	23B	GREEN IS.
10059	79-680	23B	LEDGE W. OF MINK IS.
10060	79-681	23B	LEDGE E OF SANDY COVE
10061	79-706	23B	LEDGES E AND N OF SAND COVE
10062	79-353	24G	CROSS IS. NARROWS
10063	79-067	45J	LITTLE DRAM ISLAND
10064	79-223	24C	STRAIGHT BAY L.
10065	79-225	24C	STRAIGHT BAY L.
10066	79-179	24B	BROAD COVE L.

Appendix IV. A Management Policy for Coastal Nesting Islands Owned or Managed by the Department of Inland Fisheries and Wildlife

A Management Policy for Coastal Nesting Islands Owned or Managed by The Department of Inland Fisheries and Wildlife

The management policy for coastal, nesting islands owned or managed by the Department of Inland Fisheries and Wildlife will be to manage for the following: 1) to provide adequate breeding habitat for the colonial nesting species found on Maine's coast, 2) to protect the nesting birds from human disturbance during the nesting period and 3) to provide for regulated public use of coastal islands during the remainder of the year.

1. To provide adequate breeding habitat for coastal, island nesting species.

An inventory of Department owned or managed nesting islands will be maintained and updated, including a data file and photographic catalogue. Information will be gathered on wildlife species and their numbers using the islands--particularly colonial nesting birds, cover type, acreage, accessibility from mainland and distance to other nesting islands.

On most islands little or no habitat development or manipulation will be carried out, for the management goal is to protect or enhance existing conditions.

In addition, close liaison will be maintained with other agencies involved with island inventory and management.

Other Wildlife: Most nesting islands are relatively small (½-5 acres) with sparse vegetation and generally do not support resident wildlife populations with the exception of occasional small-rodent populations. Some of the Department-owned islands and adjacent ledges are reportedly used as breeding and resting sites for seals. Additionally, many coastal islands are important for migrating, nesting and wintering passerines and shorebirds. These aspects add to the importance of having protected islands. As further information becomes available concerning "other species", policies may be adjusted if necessary to protect their interests.

2. To protect nesting birds from human or other disturbance.

During the nesting period, from May 1 through July 15, no human activity except for emergency situations and Department authorized personnel involved in management or research will be allowed on nesting islands.

Signs will be erected on each nesting island, explaining the significance of the islands and requesting that parties do not land between the dates specified above.

Wardens of both the Departments of Inland Fisheries and Wildlife and Marine Resources will be informed of the nesting island inventory and management goals and enforcement procedures will be established.

To further protect nesting birds, the release of wild or domestic species such as rabbits, cats, dogs, deer, raccoons, mink, fox, sheep, goats, cows, chickens, ducks and pigs is prohibited to avoid problems of predation and destruction of nesting cover.

Developments of any kind are prohibited, with the exception of Department authorized research or management projects (i.e., nesting shelters).

In certain cases, it may become necessary to control problem species if they are limiting the nesting success of other species.

Timber and mineral exploitation will be prohibited from these islands to avoid disruption of nesting habitat.

3. To provide for public use.

Except for the nesting period stated above, the islands will be open for public use the remainder of the year. Primitive recreational uses will be permitted, which include fishing, hiking, hunting, wildlife studies and photography, picnicking, wild crop harvesting and trapping, provided no damage is done to the nesting habitat.

Appendix V. List of Day Beacons and Lights Maintained and Operated by the U.S. Coast Guard in the State of Maine

DEPARTMENT OF TRANSPORTATION
UNITED STATES COAST GUARD

MAILING ADDRESS:
COMMANDER (flp)
FIRST COAST GUARD DISTRICT
150 CAUSEWAY STREET
BOSTON, MASS. 02114

4000
13 February 1978

Mr. Philip Conkling
Bureau of Public Lands
State of Maine
Ray Building
Augusta, ME 04330

Dear Mr. Conkling:

As discussed in telephone conversation of 23 January with CWO ASHCRAFT, attached are listings of day beacons (shore aids) and lights maintained and operated by the Coast Guard in the State of Maine.

The lists give locations commencing at the north east coast of the state down the coast line toward New Hampshire.

Sincerely,

N. DOLAN
Deputy Comptroller
By direction of the District Commander

Encl: (1) List of Day beacons and Lights

DAYBEACON	LOCATION
Clark Ledge	On ledge
Stone Island Ledge	On ledge
Moose Rock	On ledge
Gilchrist Rock	On rock
Snows Rock	On ledge
Channel Rock	On ledge
Pomp Island Ledge 2	On ledge
Norton Island	Southwest end of Norton Island reef
Bungy Rock	On rock
Trafton Halftide Ledge	On ledge
Halftide Rock 8A	On rock
Clark Ledges	On ledge
Bald Porcupine Island Breakwater	On breakwater
Grindstone Ledge	On ledge
Guptill Ledge	On ledge
Pulpit Ledge	On ledge
Low-Water Rock	On rock
East Bunker Ledge	On rock
Long Ledge	Off north end of Great Cranberry Island
Gilpatrick Ledge GL	Marks east entrance to Somes Sound
Gilpatrick Cove	
Southwest Harbor	West southwest of Clark Point
Clark Point	On ledge
South Bunker Ledge (RR)	On ledge
Horshoe Ledge	On ledge
Ship and Barges South SB	On ledge
Ship and Barges North	On ledge
Orono Point 1A	On ledge
Harbor Island Ledge 4	On ledge
Long Ledge	On ledge
Egg Rock ER	On rock
Torrey Castle	West of Torrey Island
Center Harbor Ledge	
Pumpkin Island Dry Ledge	On ledge
Haycock Rock	On rock
Colby Ledge CL	On ledge
Barter Island Ledges 2	On ledge
Inner Ledge 3	On ledge
Isle Au Haut 2	On shoal
Bay Ledge	On ledge
Birch Point	On ledge
Hosmer Ledge	On ledge
Fort Point Ledge	On ledge
Odom Ledge OL	On ledge
Bucks Ledge	On ledge
Point Ledge	On ledge
Wreck Point 5	On point
Channel Rock	On rock
Iron Point Ledge	On ledge

DAYBEACONS	LOCATION
Young Point	On end of point
Fox Ears	On ledge
Dogfish Ledges	At west end of thorofare
Fiddler Ledge	On ledge
Drunkard Ledge	Near ledge, near west entrance to Fox Island's thorofare
Dodge Point Ledge	Easterly of Dodge Point
Shag Rock	Northeast end of rock
Seal Ledge	On ledge
Mark Island Point	Southerly of Mark Island
Porterfield Ledge	On ledge
Seal Ledge	On ledge
Shipyard Ledge	On ledge
Inner Ledges	Marks south side of passage into harbor
Yellow Ledge	On ledge
Garden Island Ledge GL	On ledge
Otter Island	On west side of Island
Emery Island Ledge EI	Easterly off Island
Old Horse Ledge	On ledge
St. George River	On west side of channel
Duck Rocks	On rock
Old Man Ledge	On ledge
Eastern Egg Rock	On rock
The Kegs	On ledge
Morse Ledge	On rock
Jamison Point Ledge	On ledge
Murphy Ledge	43°58.0' 69°20.4'
Bremen Long Island	On ledge
New Harbor	On ledge
Hypocrite Ledge	On ledge
Little River B	On rock
Middle Ledge ML	On ledge
North Ledge 3	On ledge
Steamboat Wharf	On rock
The Gut 2	On ledge
The Gut 3	43°51.7' 69°33.6'
Merry Island	On ledge
Glidden Ledge	On ledge
Perkins Point	On ledge
Squirrel Cove	Marks rock
Pig Cove	Off south end of Capitol Island
Capitol Island	On ledge
Hunting Island	On ledge
Nick Ledge 2	On ledge
Marrs Ledge 5	On ledge
Five Islands Ledge	On ledge
MacMahan Island Ledge	On ledge
Clous Ledge CL	On ledge

DAYBEACONS	LOCATION
Isle of Springs IS	On ledge
Ram Islands	On Island
Merrill Ledge	On ledge
Back River Channel	On ledge at mean low water
Blacksmithshop Ledge	On ledge
The Boilers	On ledge
Swett Point 21	On ledge
Halftide Ledge	In 12 feet
Lime Rock	On ledge
Carleton Ledges Jetty	On jetty
Jack Rock	On ledge
Pettis Rocks 23	Off south end of rocks
Upper Kennebec River 26	On rock
Bald Head Ledge	On ledge
Jamison Ledge JL	On ledge
Goudy Ledge	South of ledge
Hen Island Ledge 6	On ledge
Bragdon Rock 10	On rock
Western Drunkers Ledge	On ledge
Cox Ledge	On ledge
Northwest Ledge 1B	In 13 feet
Stockman Island	On ledge
Whitehead Ledge 3	On ledge in 28 feet
Trotts Rock	On rock
Lower Basket Ledge	On ledge
Upper Basket Ledge	On ledge
York Ledge YL	In 8 feet
Clapboard Island North Ledge	On ledge
Lighthouse Channel 3	In 15 feet
Lighthouse Channel 4	In 11 feet
Lighthouse Channel 5	In 15 feet
Scarboro River 6	On rock
Stage Island	On Island
Cow Island Ledge 17	On ledge
Washman Rock 3	On rock
Philip Rock 5	On rock
Halftide Rock 9	On rock
Goat Island 6	On ledge
Folly Island 5	On ledge
Fishing Rock	On rock
Oak Reef Outer Rock	On shoal
Wells Harbor 3	In 5 feet
Wells Harbor 5	In 5 feet
Wells Harbor 6	In 5 feet
York Harbor 9	In 14 feet

Name of Light	Approximate Latitude/Longitude		Location Description
	Lat.	Long.	
Goat Island	43°21.5'	70°25.5'	On Goat Island
Lubec Channel	44°50.5'	66°58.7'	On West side of Lubec Channel
Dog Island 5	44°55.1'	66°59.4'	On Northeast side of island
St. Croix River	45°07.7'	67°08.1'	On St. Croix Island
Whitlocks Mill	45°09.8'	67°13.7'	On South bank of river
Avery Rock	44°39.3'	67°20.7'	On South end of rock
Emms Rock	44°31.7'	67°34.0'	North end of breakwater
Prospect Harbor Point	44°24.2'	68°00.8'	East side of entrance to inner harbor
Baker Island	44°14.5'	68°12.0'	Southwest of entrance to bay
Bear Island	44°17.0'	68°16.2'	Southeast of entrance to northeast harbor
Bass Harbor Head	44°13.3'	68°20.3'	On Southwest point of Mt. Desert Island
Blue Hill Bay	44°14.9'	68°29.0'	On Green Island
Burnt Coat Harbor			On Hoakamonk Head
Halibut Rocks	44°08.0'	68°31.6'	On northerly rock
Crotch Island			On Crotch Island ledge
Deer Island Thorofare	44°08.0'	68°42.2'	On West side of Mark Island
Criehaven Breakwater			On Breakwater at Criehaven Harbor
Matinicus Harbor	43°47.0'	68°51.3'	On South part of rock
Isle Au Haut			At Robinson Point
Eagle Island	44°13.1'	68°46.2'	On Bluff at Northeast end of island
Green Ledge	44°17.4'	68°49.7'	On ledge West of Western Island
Dice Head	44°22.9'	68°49.2'	On North side of entrance to harbor
Fort Point	44°28.0'	68°48.7'	On West side of mouth of Penobscot River
Carvers Harbor Entrance 2	44°02.1'	68°50.7'	On West end of Green Ledge
Heron Neck	44°01.5'	68°51.7'	East side of entrance to Hurricane Sound
Goose Rocks	44°08.1	68°49.9'	On ledge, East entrance to Hurricane Sound
Browns Head	44°06.7'	68°54.6'	On Northwest point of Vinalhaven Island
Monroe Island	44°04.8'	69°02.0'	On East side of Monroe Island
Owls Head	44°05.5'	69°02.7'	On South side of entrance of Rockland Harbor
Rockland Breakwater	44°06.2'	69°04.7'	On Breakwater
Lowell Rock	44°09.8'	69°03.6'	On Rock
The Graves	44°10.9'	69°02.1'	On Rock, Southeast of Camden Harbor

Name of Light	Approximate Latitude/Longitude		Location Description
	Lat.	Long.	
Curtis Island	44°12.1'	69°03.0'	On South side of entrance to Camden Harbor
Northeast Point	44°12.5'	69°02.8'	On Point, entrance to Camden Harbor
Grindel Point			On North side of entrance to Grindel Harbor
Steels Ledge Monument	44°25.2'	68°58.4'	On East side of entrance to Belfast Harbor
Marshall Point	43°55.0'	69°15.7'	On East side of south entrance to Port Clyde Harbor
Franklin Island	43°53.5'	69°22.5'	On Northwest side of Island
Ram Island	43°48.2'	69°36.0'	On South side of Fisherman Island Passage
Burnt Island	43°49.5'	69°38.5'	On West side of entrance to Boothbay Harbor
Cameron Point	43°51.1'	69°40.1'	On Ledge, on Northwest entrance to Gut
Hendricks Head	43°49.4'	69°41.4'	On easterly side of mouth of Sheepscot River
Goose Rock Passage	43°49.9'	69°43.3'	Southeasterly of Lowe Point on Georgetown Is.
Pond Island	43°44.4'	69°46.2'	On West side of mouth of Kennebec River
Fort Popham			On parapet of Old Fort Popham, West bank of Penobscot River
Perkins Island	43°47.2'	69°47.1'	On East side of Penobscot River
Squirrel Point			On Southwest Point of Arrowsic Island
Ram Island	43°53.2'	69°47.9'	On North end of Island on Kennebec River
Doubling Point Range Front	43°52.9'	69°47.8'	
Doubling Point Range Rear			235 Yards, 359°T, from front light
Doubling Point	43°53.0'	69°48.4'	Near upper end of Fiddlers Reach
Fuller Rock	43°41.7'	69°50.1'	On rock off Cape Small
Birch Point	43°49.6'	69°52.2'	On Birch Point
Little Mark Island Monument			On Bare Islet, on West side of entrance to Merriconeag Sound
Whaleboat Island	43°44.5'	70°03.7'	On South end of Whaleboat Island
Crow Island 9	43°41.2'	70°11.3'	On South side of Crow Island
House Island			On North end of House Island
Cow Island Ledge	43°42.2'	70°11.3'	On ledge North of Great Diamond Island
Cousins Island	43°44.8'	70°09.2'	On Spruce Point
Portland Head Directional	43°37.9'	70°11.2'	Onshore
Fort Scammel Point	43°38.9'	70°12.8'	At Southwest point of House Island
Spring Point Ledge	43°39.1'		On outer end of ledge, west side of channel into Portland Harbor

Name of Light	Approximate Latitude/Longitude		Location Description
	Lat.	Long.	
Diamond Island Ledge			On westerly side of ledge
Kennebunkport Breakwater 4	43°20.8'	70°28.6'	On outer end of east breakwater
Wells Harbor North Jetty 2	43°19.0'	70°33.2'	
York Harbor Entrance Leading	43°07.8'	70°38.6'	On Stage Neck

Appendix VI. Coastal Island Field Inspection Survey Form

Maine Department of Conservation
Bureau of Public Lands
COASTAL ISLAND FIELD INSPECTION
SURVEY FORM

1. County and island numbers _____ 2. Island name _____

3. Date inspected _____ 4. Ownership _____

****

5. Perspective _____ ____% 6. Time of day _____ 7. Tide _____

8. Weather _____ k. _____ mi. _____ _____

****

9. General island type _____ 10. Area _____

11. Elevation _____ 12. Barred islands _____

****

13. Access by _____ 14. Distance from shore _____

15. Approaches _____ 16. Safe landings _____

17. Sheltered _____ 18. General accessibility _____

****

19. Scenic value from mainland _____

20. Scenic value from water _____

21. Scenic value from island _____

****

22. Well defined trails _____

23. Existing roads _____

24. Existing structures _____

25. Existing uses _____

26. Human influences _____

****

27. Bedrock geology

a. igneous: granite ____% intermediate ____% gabbro ____%

b. metavolcanic: acidic ____% basic ____%

c. metasedimentary: sandstone ____% limestone ____% mudstone (shale) ____%

d. pegmatites: _____

e. veins: acidic basic

f. fractures: _____

28. Surficial geology

a. outwash ____ % _____ d. marine clay ____ %

b. till ____ % _____ e. bare ledge ____ %

c. moraine ____ % _____ f. swamps, bogs ____ %

29. Trench _____

****

30. Steep slopes _____ 31. Beach types _____

32. Beach length, slope, & width _____

33. Marshes _____

34. Tidal flats _____

35. Fresh water and quality _____

****

36. Past uses _____

37. Archeological sites _____

****

38. Seals _____

39. Intertidal zone _____

40. Commercial marine resources _____

41. Terrestrial animals _____

42. Birds: species, numbers, & use _____

_____

****

43. Vegetation _____

_____

44. Rare or unusual flora _____ 45. Poison ivy _____

****

46. Natural areas _____

47. Other unique or unusual features _____

****

48. Overall impressions _____

_____

49. Local sources of data _____

_____

Appendix VII. Agencies, Organizations and Individuals Contacted for the Preparation of the Management Plan

AGENCIES, ORGANIZATIONS AND INDIVIDUALS CONTACTED
FOR THE PREPARATION OF THE MANAGEMENT PLAN

State Agencies

Maine Department of Conservation
Administrative Services

Richard E. Barringer
Nancy Ross
Linda Harvell

Bureau of Public Lands

Lee Schepps
Barbara Cottrell

Bureau of Parks and Recreation

Herbert Hartman
Norman Manwell
James St. Pierre
Tom Cieslinski

Maine Geological Survey

Walter Anderson
Woodrow Thompson

Land Use Regulation Commission

Kenneth Stratton
James Connors

Maine Department of Fisheries and Wildlife

Maynard Marsh
Lee Perry
Allan Hutchinson
Richard Parks

Maine Department of Marine Resources

Vinal Look
Dana Wallace
Philip Goggins

Maine State Planning Office

Esther Lacognata
Joseph Chaisson
Hank Tyler

Maine Department of Education
and Cultural Services

Bruce Borque

Federal Agencies

United States Coast Guard

John Ashcraft

United States Forest Service

Raymond Leonard

United States Fisheries
and Wildlife Service

Frank Gramlich
Douglas Mullin
Carl Korschgan
James Gilbert

United States Park Service

Acadia National Park

Keith Miller

Private, Non-Profit Organizations

The Nature Conservancy

Charles Bradford

Maine Coast Heritage Trust

Benjamin Emory
Janet Milne

National Audobon Society

Robert Binneweis

Maine Audobon Society

William Ginn

Private, Non-Profit Organizations
- Continued -

Natural Resources Council of Maine

Christian Herter
Lee Rodgers

Maine Association of
Conservation Commission

Sterling Dow

The Appalachian Mountain Club

Tom Deans

Hurricane Island Outward Bound School

Peter Willauer

Individuals

Stewart Feffer
Energy Resources Company, Inc.

James Chalfonte
Maritech, Inc.

Michael Erwin
University of Massachusetts

William Drury
College of the Atlantic

David Lakari
Sprague Corp.

David Richardson

Appendix VIII. The Coastal Island Registry Law

TITLE 33 PROPERTY

CHAPTER 25 MAINE COASTAL ISLAND REGISTRY

§ 1201. Legislative Intent, Purpose

The Legislature finds that the ownership of many of Maine's coastal islands is uncertain. The Legislature prohibited the further sale of state-owned islands in 1913 but some of the land agent's records of prior conveyances are missing or incomplete. In addition, title to many privately-owned islands was derived from ancient charters and grants. Subsequent grantees many times did not include such islands in grants or bequests or died intestate with no record of island holdings in their estates. Because of the large number of islands and

ledges in Maine's coastal waters and the legal uncertainty with respect to the ownership of many such islands, unrealistic and perhaps fruitless expenditures of time and money, far exceeding all legal requirements of due diligence, would be necessary to search all subsequent conveyances from ancient charters and grants to establish State title to these islands. Therefore, in order to clarify and establish title to islands in Maine's coastal waters, to protect the State's ownership of its island resources for public use, to establish title to land that was once granted by the State of Maine or by grant or charter before Maine became a State and subsequently owned by a person or persons who either died intestate without heirs or with heirs who abandoned the property, the Legislature directs the creation of a Coastal Island Registry and the following procedure to establish title to island property in Maine's coastal waters.

§ 1202. Definitions

As used in this chapter, the following words shall have the following meanings:

1. Coastal Island. "Coastal island" means a natural land formation protruding above the surface of and surrounded by Maine's coastal waters at mean high tide or any portion of such land formation.

2. Coastal Waters. "Coastal waters" means all waters of the State within the rise and fall of the tide and to the marine limits of the jurisdiction of the State.

3. Person. "Person" shall include individuals, partnerships, corporations, municipalities and other legal entities but shall not include the State and its agencies or the Federal Government.

4. Residential Structure. "Residential structure" means a building used as a seasonal or year-round dwelling which was in existence on July 5, 1973.

5. Traceable. "Traceable" means derived through successive transfers which were accomplished by written evidence of title or by intestate succession. No intestate succession shall be included without clear and convincing evidence supplied by the registrant showing the interest which passed into the registrant's chain of title by the succession.

6. True Owner. "True owner" means a person who holds title to a coastal island which is:

A. Traceable to that person from a written evidence of title which describes such island in sufficient detail to locate such coastal island on a map of the United States Coast and Geodetic Survey for Maine's coastal waters for use in 1972 and is dated prior to July 13 , 1913; or

B. By adverse possession.

7. Written Evidence of Title. "Written evidence of title" means:

A. A deed, including tax and mortgage foreclosures, filed in the appropriate county registry of deeds;

B. A record of a Maine probate proceeding;

C. An order of a court of competent jurisdiction; or

D. Other authenticated writing which creates, confirms or evidences ownership of the coastal island as determined by the Director of the Bureau of Public Lands or the director's designate, after consultation with the Attorney General.

§ 1203. Registry

There is herewith established and created a Coastal Island Registry which shall be an office within the Bureau of Public Lands which shall be organized in the manner the Director of the Bureau of Public Lands shall deem best suited to the accomplishment of the functions and purposes of this chapter. The Coastal Island Registry shall establish and maintain a listing and description of all coastal islands. Such description shall include the location and true owner or true owners of each coastal island.

§ 1204. Duties

The Coastal Island Registry shall devise a system to number coastal islands and assign such numbers to all coastal islands.

§ 1205. Registration

Each true owner, or authorized representative of such true owner, shall register the true owner's coastal island with the Coastal Island Registry whether or not such coastal island has been assigned a number under section 1204. Any group of islands assigned a single number under section 1204 as of February 28, 1974, and any group of islands unnumbered as of February 28, 1974, and subsequently assigned a single number under section 1204 shall be considered a single island for the purpose of this section. Each registration shall be filed on forms prescribed by the Coastal Island Registry which shall contain the following information:

1. Name and Address of Owner. The name and address of the present true owner;

2. Legal Description. An accurate legal description of the island property, including the source of title, in sufficient detail to locate such coastal island on a map of the United States Coast and Geodetic Survey for Maine's coastal waters for use in 1972;

3. Area. The island's area or acreage;

4. Date of Acquisition. The date acquired;

5. Other information. Other information necessary for the purposes of this chapter.

A registration fee of $10 shall accompany each registration. After a true owner has registered a coastal island in accordance with this chapter, no heir, successor or assign of such owner need register such coastal island with the Coastal Island Registry.

§ 1206. Filing and Notice of Failure to File

1. Filing of Registration. The registration must be filed with the Coastlal Island Registry on or before December 31, 1975. Any filing of a registration before January 1, 1975, with the Coastal Island Registry in accordance with the law in effect at the date of such filing shall be considered a valid filing for the purposes of section 1205 and this section.

2. Notice of Failure to File. Notice of failure to file registration shall be mailed to every true owner, whose identity may reasonably be ascertained, at his last known address, after December 31, 1975.

3. Publication of Notice. Notice shall be published setting forth all those coastal islands which remain unregistered, in the state paper and in 2 newspapers of general circulation within the State, once a week for 3 consecutive weeks in February, 1976.

4. Notice Posted in Registry of Deeds. A copy of this notice shall be posted in each registry of deeds of each county and shall be published in each coastal county in a newspaper whose principal office is located in that county once a week for 3 consecutive weeks in February, 1976.

§ 1207. Title in State

Title to each and every coastal island that is not registered by the true owner or authorized representative of such true owner with the Coastal Island Registry on or before December 31, 1975, shall vest in the State of Maine on January 1, 1976, subject to the exceptions and conditions set forth in sections 1208 and 1210.

§ 1208. Late Registrations

Each and every coastal island which the true owner has failed to register shall be held in the possession, custody and control of the Bureau of Public Lands until such time as the true owner files a registration, in the same manner as required under section 1205, with the Coastal Island Registry.

1. Penalty Fee. A true owner who has not registered his coastal island on or before December 31, 1975, shall pay the sum of $50 in addition to the $10 registration fee.

2. Income. All income derived from coastal islands which are under the possession, custody and control of the Bureau of Public Lands shall not be redeemable by the true owner, but shall accrue to the Bureau of Public Lands to be used for the management of the public lands. Notwithstanding the foregoing, in the event a Public Lands Management Fund is established, such income shall be deposited in said fund.

§ 1209. Review of Claims to Coastal Islands

The Director of the Bureau of Public Lands shall review each and every claim of true ownership made to a coastal island or islands under section 1205 or section 1208. An initial determination shall be made by the director after consultation with the Attorney General as to the validity of all such claims. The director shall notify in writing any person whose claim is initially determined to be not valid.

Any person so notified shall have 30 days from the date of such notification to present evidence to substantiate his claim. The director shall make a final determination of the validity of such claim within 30 days of receipt of such evidence. If no evidence is forthcoming, the Director's initial determination shall become final.

Appeals from the final determination of the director under this section shall be taken in accordance with Rule 80B of the Maine Rules of Civil Procedure.

§ 1210. Exemption

Any coastal island that has 4 or more residential structures thereon is exempted from this chapter, provided that such property is on the tax rolls of a municipality or of the State.

§ 1211. Requirement for Notice

1. Publication. The Secretary of State shall publish a notice setting forth the requirements of this chapter in a newspaper of general circulation in the State once a week for 3 consecutive weeks in December, 1973, and once a week for 3 consecutive weeks in July, 1974.

2. Posting. A copy of this notice shall be posted in the Registry of Deeds of each coastal county in which islands are located. A list of all islands subject to this chapter shall be recorded in the registry of deeds for the county in which the islands are located.

3. Other Publication. A copy of this notice and a list of all islands within each coastal county in which the islands are located shall be published in a newspaper whose principal office is located in the county in which the islands are located once a week for 3 consecutive weeks in December, 1973, and once a week for 3 consecutive weeks in July, 1974. If there is no newspaper whose principal office is located in the county, the list shall be published in a newspaper of statewide circulation.

4. Notice in Tax Bills. Municipal officers in municipalities with islands on their tax rolls shall insert a copy of this notice in tax bills for the calendar year 1974.

§ 1212. List

Municipal officers shall submit a list of islands within their jurisdiction that are being taxed by the municipality to the Coastal Island Registry on or before December 31, 1973, together with the names and addresses of all record owners of islands with 3 or less residential structures thereon.

§ 1213. Water Boundaries

For the purposes of this chapter, the State Planning Office is directed to draw the water boundaries of the 8 coastal counties in order to determine in which registry of deeds the island shall be registered. These lines shall be drawn in accordance with the corporate charters of the counties as amended. In instances in which the charter does not clearly specify the seaward boundaries of the counties, the boundaries shall be drawn in accordance with state law and the principles contained in the International Convention for the Contiguous and Territorial Sea in determining seaward boundaries between adjacent nation states.

§ 1215. Rules and Regulations

The Director of the Bureau of Public Lands is authorized to promulgate any rules and regulations concerning the organization of the Coastal Island Registry, the procedure by which registrations are to be presented to and reviewed by the Bureau of Public Lands and in any other area necessary to carry out the purpose of this chapter.

§ 1216. Limitation

Nothing in this chapter shall preclude the rights of the State to title to property under Title 18, section 1001, subsection 8 or in any action brought to quiet title with respect to island property.

§ 1217. Fees

All registration fees except those designated for registers of deeds shall be used to carry out the purposes of this chapter. The Director of the Bureau of Public Lands is authorized to accept funding from federal or other public or private sources to carry out the purposes of this chapter.

§ 1218. Fraudulent Registration

Any person who knowingly registers a coastal island, not being the true owner of such island, with the intent of fraudulently obtaining an interest in such island, or with the purpose of deceiving the State as to ownership of such island or to otherwise deceive, deprive, obtain or misrepresent ownership of such island shall be punished in accordance with the provisions of Title 17, section 1603-A, fraud against the State.

NOAA COASTAL SERVICES CENTER LIBRARY
3 6668 14102 6825