GUAM COASTAL MANAGEMENT PROGRAM

PUBLIC ACCESS TO PUBLIC RESOURCES

PHASE I REPORT

Funded By:

Office of Ocean and Coastal Resource Management
The Guam Coastal Management Program
Bureau of Planning, Government of Guam

Pursuant To National Oceanic Atmospheric Administration
Award No. NA-270Z0331-01

A PROJECT FOR THE GOVERNMENT OF GUAM

BUREAU OF PLANNING

T
57.77
.P83
1993

PREPARED BY

BELANGER
& ASSOCIATES

108 HERNAN CORTES SUITE C
AGANA, GUAM 96910

AUTHENTICATED
U.S. GOVERNMENT
INFORMATION
GPO

T57.77 .P83 1993

GUAM COASTAL MANAGEMENT PROGRAM

PUBLIC ACCESS TO PUBLIC RESOURCES

PHASE I REPORT

Funded By:

Office of Ocean and Coastal Resource Management
The Guam Coastal Management Program
Bureau of Planning, Government of Guam

Pursuant To National Oceanic Atmospheric Administration
Award No. NA-270Z0331-01

A PROJECT FOR THE GOVERNMENT OF GUAM

BUREAU OF PLANNING

US Department of Commerce
NOAA Coastal Services Center Library
2234 South Hobson Avenue
Charleston, SC 29405-2413

PREPARED BY

BELANGER
& ASSOCIATES

108 HERNAN CORTES SUITE C
AGANA, GUAM 96910

BELANGER & ASSOCIATES

108 Hernan Cortes, Suite 102
Agana, Guam 96910
Phone: (671) 472-3107
Fax: (671) 472-3110

September 17, 1993

Michael J. Cruz
Acting Director
Bureau of Planning
P.O. Box 2950
Agana, Guam 96910

Subject: Public Access to Public Resources Project

Hafa Adai Mr. Cruz,

Belanger & Associates, Inc. is pleased to present twenty five copies of the Final Phase I Report for the Public Access to Public Resources Project. This document represents the results of our research over the past few months, and our meetings with various interested groups, individuals and agencies.

The research team would like to acknowledge several sources of valuable information and assistance. These include the Bureau of Planning, the Village Mayors, Micronesian Area Research Center, the Department of Parks and Recreation, the Historic Preservation Office, the Department of Agriculture, the Commissioner of Persons with Disabilities and many others too numerous to mention.

The Report identifies over 600 resource sites throughout the island in categories of Wetlands, waterfalls/pools,forests, view sites and cultural)historical/pre-historical) sites, and summarizes the information collected in a format agreed to from the beginning with the Bureau of Planning.

We have given a great deal of thought to the subject of using the original Chamorro names. The team decided to include the Chamorro names on the final Task III sites narratives.

Please let us have your comments on this report. We will, of course, be available to discuss any aspects, or further developments, arising from its contents.

We thank you for the opportunity to work with you on this project and look forward to seeing

this document being used as a working tool for future Phases of the overall project.

Very truly yours,
BELANGER & ASSOCIATES, INC.

Zenon E. Belanger

Zenon E. Belanger, P.E.

DAC:dac

cc: Biotic Consultants
Arch Resources
Pioneer Software Solutions
Perry Associates, Inc.

TABLE OF CONTENTS

I. INTRODUCTION AND TERMS OF REFERENCE

II. METHODOLOGY OF INVESTIGATION AND PRIORITIZATION

III. TASK II LIST AND CATEGORIES FOR DEVELOPED SITES

- A. Task 2A Sites -- Existing sites with established access
- B. Task 2B Sites -- Existing Sites with the potential for additional development

IV. TASK III LIST AND CATEGORIES FOR UNDEVELOPED SITES

- A. Task 3A Sites -- Potential sites, undeveloped
- B. Task 3B Sites -- Existing Sites with the potential for additional development

V. RATING AND RECOMMENDATIONS FOR TASK III SITES

VI. GUAM MAP (MAP IDENTIFICATION OF TASK III SITES)

VII. CONCLUSION

VIII. REFERENCES

IX. APPENDICES

- A. Task 2 - List and Data Sheets
- B. Task 3 - List and Data Sheets
- C. List of All Sites Considered
- D. List of Submerged Sites
- E. GIS Methodology and Database Fields
- F. Criteria for Persons with Disabilities
- G. Meeting Records of Mayors and Contact Groups
- H. Project Research Group

INTRODUCTION AND TERMS OF REFERENCE

I. INTRODUCTION AND TERMS OF REFERENCE

As a result of a request for proposals by the Bureau of Planning, the consulting firm of Belanger & Associates (ZBA) was selected to prepare a preliminary study related to the Accessibility of Public Resources.

The objective of this Public Access to Public Resources study project, referred to as PAPR, was: "To identify areas of natural and historic importance which are not fully developed for access to the public, and which are of sufficient quality to warrant development of accessibility. Through such access development, the public appreciation for the need to protect such sites for future generations can be created or enhanced."

The principal purpose of this Phase I report is for use by the Bureau of Planning, and other interested organizations, for further study of the subject under subsequent phases. The overall phases of the entire study have been tentatively identified as follows:

Phase 1: Preliminary evaluation and definition of sites by category (this report).

Phase 2: Selection and development of plans for at least one park in each of the resource categories.

The Guam Coastal Management Program, within the Bureau of Planning (BOP) was the lead government agency tasked with the responsibility to monitor the progress of this study. Through a series of working sessions between the ZBA research team and BOP, the exact scope of services was defined in a document entitled "SCOPE OF WORK" which was attached to the Consulting Agreement.

The scope consisted of three specific tasks:

Task I Management of the research process.

Task II The identification of public resources which are currently accessible to the public.

Task III The identification of the public resources which have the potential to be made accessible to the public.

The first step taken during Task I was assembling a Consulting Team. The team consisted of management, sociological, computer, environmental, historical, and mapping experts. In order to manage the research process, the Team compiled a Master List of all possible sites on Guam which merited consideration (as existing non-beach sites within defined ecological categories that possess value justifying development of accessibility).

Using the Master List, the Consulting Team identified public resources currently accessible to the public and created a Task II listing from these sites. In addition, an evaluation/summary sheet was completed for each site on the Task II listing using the direct knowledge of the consulting team and existing documents. No specific site visits or field work was needed for this portion of the project. The evaluation sheets categorized each site into five general resource groups: Wetlands, Pools/Waterfalls, Ravine/Limestone Forests, Aesthetic/View Sites, and Prehistoric/Historic Sites.

Task III involved identifying public resources on the Master List which have the potential to be made accessible to the public. The team also included certain Task II sites in need of additional development as a sub-section of Task III sites. Also, special consideration was given to the accessibility of Task III sites for those with physical disabilities. A Task III listing was compiled, and evaluation sheets, identical to those used for Task II, were completed for each site on the list. Research for Task III was carried out using existing publications, visiting sites, and by meeting with and interviewing the following groups:

- Mayors of 14 villages
- Department of Parks and Recreation
- Historic Preservation Society
- The Audoban Society
- Commission on Persons with Disabilities
- Bureau of Planning
- Department of Agriculture

It should also be noted that the team made numerous unsuccessful attempts to contact and interview the Chamorro Nation, Protehi I Tanota, and the Mayors of Tamuning-Tumon, Sinajana, MongMong-Toto-Maite, Chalan Pago-Ordot, and Barrigada.

After finalizing the Task III listing, the top ten sites for each resource group were chosen and rated according to prioritization of development. Finally, comprehensive write-ups were drafted for the top two to three sites in each group. These commentaries include in depth subjective analysis, such as the quality of the site versus the ease of providing access.

A base map of Guam was produced, on which the top 50 Task III sites are identified separately. This map is in GIS format with the assistance of the systems available at the Bureau of Planning. Each site has an identification label to create its own ID. The related data base has information such as Site ID, Lot Number, Municipality, etc.

The commencement date of this project was May 1, 1993 and the completion date was August 31, 1993, a period of four months. Progress Reports were issued at the end of May, June, and July. The intended use of this study is to provide a working tool for the Bureau of Planning and other interested organizations, to be used in subsequent phases of the overall study. As a result, it was decided at the onset not to print the report to publications standards.

In the following sections the actual methodology used in the investigation is described and the results of the various research activities are tabulated. The appendices contain the technical data sheets for individual sites and supplemental information used in the study.

In order to provide a more detailed description of the objectives for this PAPR project, the following narrative, titled "The Guam Experience" was developed and issued during the course of the study.

THE GUAM EXPERIENCE

GUAM is not, by area, a large place. Its 215 square miles make it large in Micronesia, yet only a provincial landfall in the Pacific ocean. But on Guam there are an astonishing variety of landscapes and places of interest and thus, an astonishing variety of places to go. The "Guam Experience" is an amalgam of the many possible experiences that a varied terrain, a tropical ecology, and long history make possible.

Of course Guam is rapidly changing and growing. The past is evolving into the cosmopolitan island of tomorrow. However, even the majority of urban dwellers still look to the beaches, the wetlands, waterfalls and pools for their recreation and sanctuary away from their concrete villages. They enrich their lives visiting historic and prehistoric sites, and obtain moments of serenity standing in forested areas or gazing out from scenic view locations. These are precious resources making the Guam experience.

The Guam Coastal Management Program is concerned with the lack of documented information about such resources which can help guide controlled development. While Guam's beaches may be well documented, its scenic views, waterfalls and pools, limestone and ravine forests, wetlands, and historic sites are poorly plotted in many cases. Moreover, access ways and needed accessory facilities are either non-existent or poorly developed.

The results of this project will assist the Government of Guam achieve its goal of resource management: including public education and support for environmental management, conservation, and non-beach resource enhancement. Although this goal can only be reached after several years of work, the work must be started and at least a first step taken. This project is an effort to take that first step, and build a foundation for the work to be done in the years that follow.

In this initial, first year effort, Belanger & Associates, Inc. has organized a specialist team to document existing non-beach sites. Working with public officials, government agencies,

and community groups, the team has investigated levels of resident and visitor use, the existence and quality of parking and other facilities (or lack of), the difficulty (or ease) for pedestrian access by various age groups and persons with disabilities, and assessed the obvious impact of human visitation to the sites.

METHODOLOGY OF INVESTIGATION AND PRIORITIZATION

II. METHODOLOGY OF INVESTIGATION AND PRIORITIZATION

This project sought, compiled, sorted, refined, computerized, and mapped a wide range of information from numerous sources. Information was collected through key informant interviews with village mayors and targeted agency experts, as well as general research and site visits. A systematic process was followed to assess all compiled information and apply it to judgmental selections, reducing the Master List of resource areas down to a final project listing of sorted and prioritized sites having potential for development.

Essential to the scope of work was the creation of a Master List Database which contained information for mapping, describing, and evaluating all potential sites identified during the project. A Geographical Information System (GIS) was created to store information gathered during this project. There were two main types of data being handled by the GIS, map data and text data. The Bureau of Planning provided a base for the map data. Public resource sites were digitized as points on the base map. A data input form was designed to handle the text information for each potential site on the Master List. Care was taken so that all fields of relevance covered by the project were adequately addressed on the form. Technical details on how the GIS was set up is discussed further in Appendix E.

The following section describes the criteria used to determine which sites on the Master List would be categorized as either Task II or Task III.

The essential difference between Task II and Task III sites is the degree of accessibility and amount of infrastructure or development. Task II comprise existing resource areas which are well known and have reasonably good established access and infrastructure. Task III sites comprise resources with potential for development which are not as well known, or have difficult or undeveloped access.

Although the purpose of Task III was to identify sites which have potential for development, there were equally good sites in the Task II group that also had the potential for further

development, in terms of suitability for improvement. This led the team to modify the listings and create Groups 2B and 3B. These groups contain the exact same sites, but they appear in both the Task II and Task III listings.

As a result of these classifications, the final break down of all sites considered is shown as follows:

	Computer Code	Number of Sites
• TASK II SITES		
A. Existing sites with established access	2A	82
B. Existing sites with the potential for additional development	2B	57
• TASK III SITES		
A. Potential sites, undeveloped	3A	82
B. Existing sites with the potential for additional development (same sites as 2B)	3B	57
• OTHER SITES IDENTIFIED BUT NOT EVALUATED (dropped sites)		412
• MASTER LIST		631
• DIVE SITES IDENTIFIED (in addition to the Mater List)		46

Another aspect, which was considered in the categorization of sites, was the matter of accessibility for persons with disabilities. Many of the existing, and already developed, sites lack adequate features and amenities to accommodate persons with disabilities. An assessment of all Task II and Task III sites was made to determine the degree of compliance with the requirements of the Americans with Disabilities Act. This was carried out through a combination of site observation, team members' knowledge, and published data. A summary of the criteria used is included in Appendix F.

The criteria used to exclude a site on the Master List from the Task II and Task III categories include the following:

- Sites requiring more than a one-hour hike to reach
- Sites that cannot be reached without a 4 wheel-drive vehicle
- Marine wetlands are excluded (except for mangroves)
- Recreational sites in subdivisions are excluded
- Beach or coastal sites are excluded (they are already covered in the "Public Shoreline Access Guide", produced by Guam Coastal Management Program)

These sites remain on the Master List (Appendix C) but have no detailed evaluation.

SITE CATEGORIZATION FLOWCHART

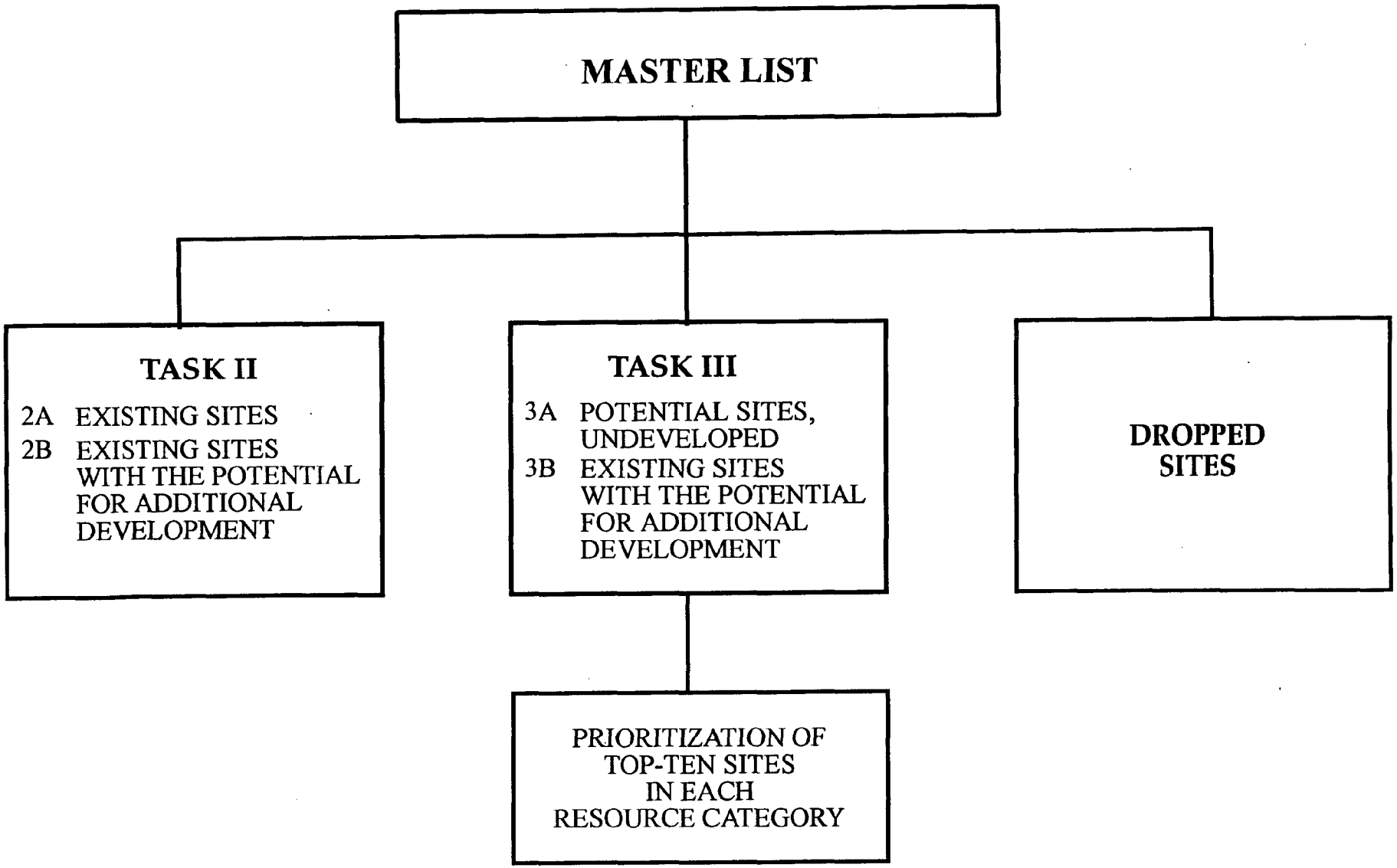

TASK II LIST AND CATEGORIES FOR DEVELOPED SITES

Public Access to Public Resources
Task 2A - Existing sites with established access

	RS#	Resource Name	WET	WAT	CUL	FOR	VWS
1	00321	ACHANG BAY			X	X	X
2	00028	ADELUP POINT			X		X
3	00604	AFLLEJE MEMORIAL PARK			X		X
4	00238	AGANA HEIGHTS LATTE			X		X
5	00063	AGANA HISTORIC DISTRICT			X		X
6	00446	AGANA MARINA					X
7	00562	AGANA NAVAL CEMETERY			X		X
8	00088	AGANA PILLBOX			X		X
9	00024	AGANA SPANISH BRIDGE			X		X
10	00110	AGAT INVASION BEACH			X		X
11	00720	AGAT MARINA					X
12	00162	AMANTES POINT CAVESHELTER			X		X
13	00246	APOTGUN					X
14	00196	ARCLIGHT MEMORIAL			X		X
15	00297	AS DANAO HILL		X	X		X
16	00314	AS GADAO CREEK		X	X		X
17	00413	AS LUCAS			X		
18	00032	ASAN INVASION MEMORIAL			X		X
19	00046	ASAN WWII MEMORIAL-2			X		X
20	00126	ATANTANO SHRINE	X		X		X
21	00035	BREWER FIELD NAS			X		X
22	00539	CABLE STATION RUINS			X		
23	00454	CHIEF QUIPUHA PARK			X		X
24	00607	CHINESE PARK				X	X
25	00608	DEVIL'S PUNCH BOWL				X	X
26	00723	DULCE NOMBRE DE MARIA			X		
27	00284	FADIAN				X	X
28	00317	FAFATANO			X	X	
29	00005	FATHER DUENAS MEMORIAL			X		X
30	00113	FORT NUESTRA DE SOLEDAD			X		X
31	00023	FORT SANTA AGUEDA			X		X
32	00245	GARAPAN					X
33	00275	GONGA BEACH			X		X
34	00726	GOV. OF GUAM ADMINISTRATION BUILD.			X		
35	00725	GOVERNMENT HOUSE			X		
36	00727	GUAM MUSEUM (PLAZA DE ESPANA)			X		
37	00441	I MEMORIAS PARA I LALAHITA VISTA					X
38	00318	INARAJAN ARCH AREA			X		X
39	00293	INARAJAN VILLAGE	X	X	X		X
40	00364	IPAN			X		

Public Access to Public Resources
Task 2A - Existing sites with established access

	RS#	Resource Name	WET	WAT	CUL	FOR	VWS
41	00018	JAPANESE CAVES			X		
42	00143	JAPANESE SUB (NAVAL STA)			X		X
43	00430	KAMPANAYUN MALESSU			X		X
44	00434	LADERAN TUMON BAY VISTA POINT				X	X
45	00422	LATTE PARK			X		
46	00069	LIBUGON JAPANESE CAVES			X		
47	00017	MABINI PRIS OF WAR CAMP			X		X
48	00105	MAGELLAN MONUMENT			X		X
49	00292	MATAPANG BEACH SITE			X		X
50	00189	MERIZO CONBENTO			X		
51	00624	MERIZO PIER					X
52	00447	MERIZO PIER PARK			X		X
53	00469	MERIZO SCHOOL					X
54	00440	MT LAMLAM VISTA POINT				X	X
55	00728	NEIVES FLORES LIBRARY BUILDING			X		
56	00722	OLD GUAM LEGISLATURE			X		
57	00124	OROTE HISTORICAL COMPLEX			X	X	X
58	00040	PADRE PALOMO GRAVE			X		X
59	00008	PADRE PALOMO PARK			X		X
60	00445	PASEO DE SUSANA			X		X
61	00025	PLAZA DE ESPANA			X		X
62	00007	PUNTAN DOS AMANTES			X	X	X
63	00711	SALAGLULA POOL					X
64	00107	SAN DIONISIO CHURCH RUINS			X		X
65	00569	SAN RAMON HILL TRIANGLE					X
66	00629	SELLA BAY OVERLOOK	X	X		X	X
67	00570	SKINNER PLAZA			X		X
68	00524	SOUTH FINEGAYAN LATTE STONE PARK			X		X
69	00183	ST. JOSEPH'S CHURCH			X		X
70	00006	STATUE OF LIBERTY			X		X
71	00236	TAGACHANG			X	X	X
72	00611	TANGUISSON BEACH			X	X	X
73	00349	TARAGUE BEACH CAVE-NORTH			X	X	X
74	00332	TARAGUE BEACH DISTRICT			X	X	X
75	00354	TOGCHA		X	X	X	X
76	00359	TOGCHA VALLEY	X	X	X	X	X
77	00178	TUMON PILLBOX 1-2-3			X		X
78	00258	UMATAC VILLAGE			X		
79	00041	WAR CRIMES STOCKADE			X		X
80	00204	WAR CRIMINALS EXECTUTION SITE			X		X

Public Access to Public Resources
Task 2A - Existing sites with established access

	RS#	Resource Name	WET	WAT	CUL	FOR	VWS
81	00231	YPAO BEACH			X		X
82	00087	YPAO PILLBOX II-III			X		X

Public Access to Public Resources
Task 2B - Existing sites with the
potential for additional development

	RS#	Resource Name	WET	WAT	CUL	FOR	VWS
1	00092	AGANA CLIFFLINE FORT (A)			X		
2	00094	AGANA CLIFFLINE FORT (B)			X		
3	00091	AGANA CLIFFLINE FORT (C)			X		
4	00090	AGANA CLIFFLINE FORT (D)			X		
5	00089	AGANA CLIFFLINE FORT (E)			X		
6	00093	AGANA CLIFFLINE FORT (F)			X		
7	00459	AGANA SPRINGS	X		X		
8	00269	ALMAGOSA SPRING	X	X	X	X	X
9	00362	AS ANITE BAY				X	X
10	00381	AS QUIROGA CAVE			X	X	
11	00228	AS QUIROGA FORTIFICATION			X	X	X
12	00082	AS SOMBRERO PILLBOX I-II-III			X		X
13	00240	ASAN ARCHEOLOGICAL SITE	X	X	X		X
14	00019	ASAN INVASION BEACH			X		X
15	00801	ATANTANO VALLEY VIEW SITE	X				X
16	00476	BARRIGADA HILL					X
17	00625	CETTI BAY OVERLOOK				X	X
18	00623	DANO, MERIZO			X	X	X
19	00184	INARAJAN BAPTIST CHURCH			X		X
20	00306	INARAJAN RIVER VALLEY			X		
21	00022	JAPANESE HIGH COMM POST			X		X
22	00145	JAPANESE MASS GRAVE			X		X
23	00436	LIBUGOIN VISTA POINT					X
24	00068	LIBUGON RADIO STATION			X	X	X
25	00327	LULUK	X		X		X
26	00533	MACHADGAN POINT			X		X
27	00282	MARBO		X	X	X	X
28	00202	MATAGUAC HILL COMM POST, SPRING		X	X	X	X
29	00200	MATAGUAC SPRING BATTLEFIELD	X	X	X	X	X
30	00077	MATAPANG (EAST) PILLBOX			X		X
31	00811	NAMO FALLS	X	X			X
32	00163	NATON HEADLAND CAVES			X	X	X
33	00443	PAGO BAY VISTA POINT					X
34	00705	PAGO RIVER KAYAK CRUISE	X	X		X	X
35	00096	PITI GUN EMPLACMNT FOUNDA			X	X	X
36	00274	PITI LATTE	X		X		X
37	00622	RALPH BALAJADIA				X	X
38	00343	RITIDIAN			X	X	X
39	00466	RITIDIAN POINT			X	X	X
40	00536	SOUTH PULANTAT SITE	X	X	X		X

Public Access to Public Resources
Task 2B - Existing sites with the
potential for additional development

	RS#	Resource Name	WET	WAT	CUL	FOR	VWS
41	00132	SUMAY CEMETARY			X		X
42	00131	SUMAY VILLAGE RUINS			X		X
43	00111	TALEYFAC SPANISH BRIDGE	X	X	X		X
44	00703	TALOFOFO FALLS	X	X	X	X	X
45	00710	TALOFOFO RIVER CRUISE	X	X	X	X	X
46	00702	TALOFOFO RIVER CRUISE SITE	X	X	X	X	X
47	00383	TALOFOFO RIVER VALLEY SITE - 2	X	X	X	X	
48	00610	TAMUNING CLIFF (A)				X	X
49	00708	TAMUNING CLIFF (B)-RICK'S REEF					X
50	00709	TAMUNING CLIFF (C) HOSPITAL/IPAO PT					X
51	00232	TAOGAM			X	X	X
52	00239	TAOGAM ARCH SETTLEMENT			X	X	X
53	00222	TOGCHA PILLBOX I			X		X
54	00170	TUMON CLIFFLINE FORT I			X	X	X
55	00449	UNIVERSITY OF GUAM			X	X	X
56	00158	WAR DOG CEMETARY			X		X
57	00384	WEST ADAI			X	X	X

TASK III LIST AND CATEGORIES FOR UNDEVELOPED SITES

Public Access to Public Resources
Task 3A - Potential sites, undeveloped

	RS#	Resource Name	WET	WAT	CUL	FOR	VWS
1	00302	AGA POINT			X		
2	00808	AGANA SWAMP	X		X		X
3	00295	AGFAYAN BAY			X		X
4	00807	AGFAYAN BAY (RIVER OVERLOOK)	X			X	
5	00312	AJAYAN BAY		X	X		X
6	00324	AJMO BAY			X		
7	00437	APRA HARBOR VISTA POINT					X
8	00020	ASAN RIDGE BATTLEFIELD	X	X	X	X	X
9	00810	ASIGA VISTA				X	X
10	00731	ASINAN SWIMMING HOLE		X	X	X	X
11	00328	BILE BAY		X	X		X
12	00535	BONA SITE	X		X	X	X
13	00741	BUBULAO VISTA POINT			X	X	X
14	00471	CAMPANANUA POINT				X	X
15	00305	CHAGAMIN			X		X
16	00802	CHARLIE CORN MEMORIAL					X
17	00241	CHOCHOGO	X		X	X	
18	00481	CROSS ISLAND ROUTE 17	X	X		X	X
19	00713	EAST BONYA SITE	X		X		X
20	00385	EAST UGUM	X	X	X	X	
21	00700	ESTUARY WETLAND,MAR.& FRES. WATER	X	X		X	X
22	00291	FADIAN POINT			X	X	X
23	00190	FAHA MASSACRE SITE			X		X
24	00276	FAIFAI BEACH			X	X	X
25	00730	FATAH SPRING		X	X	X	X
26	00021	FONTE PLATEAU			X	X	X
27	00042	FONTE RIVER CAVES (A)		X	X	X	X
28	00099	FORT SAN JOSE			X		X
29	00633	FOUHA POINT,VISTA PT,BAY			X		X
30	00316	GADAO'S CAVE			X		X
31	00326	GEUS VALLEY	X		X		X
32	00176	GOGNA BEACH GUN MOUNT			X	X	X
33	00285	GUAE			X	X	X
34	00336	HANUM SITE			X	X	X
35	00339	HAPUTO BEACH SITE			X	X	X
36	00487	HAPUTO ECOLOGICAL RESERVE AREA			X	X	X
37	00337	HILAAN COMPLEX			X	X	X
38	00289	HUCHUNAO			X	X	X
39	00744	INARAJAN FALLS		X	X		X
40	00529	INARAJAN VILLAGE	X	X	X		X

Public Access to Public Resources
Task 3A - Potential sites, undeveloped

	RS#	Resource Name	WET	WAT	CUL	FOR	VWS
41	00472	JANUM POINT			X	X	X
42	00047	JAP CAVES AGANA HEIGHTS			X		X
43	00345	JINAPSAN SITE			X	X	X
44	00734	JUAN CRUZ VISTA (INARAJAN)			X		X
45	00268	LAQUET COMPLEX	X		X	X	X
46	00225	LONFIT JAPANESE CAVES	X	X	X	X	X
47	00464	LONFIT SWIMMING HOLE		X	X	X	
48	00805	MALOJLOJ FALLS		X	X	X	X
49	00210	MANENGON CONCENTRATION CAMP	X	X	X	X	
50	00444	MOUNT SANTA ROSA VISTA POINT					X
51	00510	NOMNA BAY	X	X	X	X	X
52	00294	NORTH AGFAYAN	X	X	X		X
53	00363	NORTH AS ANITE			X	X	X
54	00235	NORTH PULANTAT (A)	X		X	X	X
55	00405	NORTH YLIG BAY		X	X	X	X
56	00707	OPEN WATER WETLAND-MOORHEN HABITAT	X				X
57	00281	PAGAT SITE			X	X	X
58	00223	PAGO PILLBOX II			X		X
59	00465	PRIEST'S POOL		X		X	X
60	00809	SABANA BATEA/PULANTAT WETLAND VIEW	X		X	X	X
61	00735	SANTA RITA MAYOR'S OFFICE			X		X
62	00254	SELLA BAY SITE	X	X	X	X	X
63	00706	SIGUA FALLS	X	X		X	X
64	00355	SOBU COMPLEX			X	X	X
65	00112	TAELAYAG SPANISH BRIDGE	X	X	X		X
66	00704	TALOFOFO DAM	X	X	X	X	X
67	00374	TALOFOFO PLATEAU			X		X
68	00701	TALOFOFO RIVER VALLEY OVERVIEW	X	X		X	X
69	00513	TALOFOFO RIVER VALLEY SITE - 1	X	X	X	X	X
70	00721	TARZAN FALLS		X		X	X
71	00724	TARZAN SWIMMING HOLE		X		X	X
72	00195	TINTA MASSACRE SITE			X		
73	00411	TURTLE COVE JAPANESE CAVE			X	X	X
74	00412	TURTLE COVE NATURAL CAVE		X		X	X
75	00376	UGUM HEIGHTS	X	X	X	X	X
76	00806	UMATAC WATER TANK	X		X		X
77	00341	URUNO SITE			X	X	X
78	00266	WEST BONA SITE (A)	X		X		X
79	00027	WWII TANK FARM	X	X	X	X	X
80	00221	YLIG RIVER FORT I			X	X	X

Public Access to Public Resources
Task 3A - Potential sites, undeveloped

	RS#	Resource Name	WET	WAT	CUL	FOR	VWS
81	00462	YLIG RIVER SWIMMING POOL	X	X		X	X
82	00353	YLIG VALLEY	X	X	X	X	X

Public Access to Public Resources
Task 3B - Existing sites with the
potential for additional development

	RS#	Resource Name	WET	WAT	CUL	FOR	VWS
1	00092	AGANA CLIFFLINE FORT (A)			X		
2	00094	AGANA CLIFFLINE FORT (B)			X		
3	00091	AGANA CLIFFLINE FORT (C)			X		
4	00090	AGANA CLIFFLINE FORT (D)			X		
5	00089	AGANA CLIFFLINE FORT (E)			X		
6	00093	AGANA CLIFFLINE FORT (F)			X		
7	00459	AGANA SPRINGS	X		X		
8	00269	ALMAGOSA SPRING	X	X	X	X	X
9	00362	AS ANITE BAY				X	X
10	00381	AS QUIROGA CAVE			X	X	
11	00082	AS SOMBRERO PILLBOX I-II-III			X		X
12	00240	ASAN ARCHEOLOGICAL SITE	X	X	X		X
13	00019	ASAN INVASION BEACH			X		X
14	00801	ATANTANO VALLEY VIEW SITE	X				X
15	00476	BARRIGADA HILL					X
16	00625	CETTI BAY OVERLOOK				X	X
17	00623	DANO, MERIZO			X	X	X
18	00803	FENA VALLEY RESOVOIR	X	X	X	X	X
19	00184	INARAJAN BAPTIST CHURCH			X		X
20	00306	INARAJAN RIVER VALLEY			X		
21	00022	JAPANESE HIGH COMM POST			X		X
22	00145	JAPANESE MASS GRAVE			X		X
23	00436	LIBUGOIN VISTA POINT					X
24	00068	LIBUGON RADIO STATION			X	X	X
25	00327	LULUK	X		X		X
26	00533	MACHADGAN POINT			X		X
27	00282	MARBO		X	X	X	X
28	00202	MATAGUAC HILL COMM POST, SPRING		X	X	X	X
29	00200	MATAGUAC SPRING BATTLEFIELD	X	X	X	X	X
30	00077	MATAPANG (EAST) PILLBOX			X		X
31	00811	NAMO FALLS	X	X			X
32	00163	NATON HEADLAND CAVES			X	X	X
33	00443	PAGO BAY VISTA POINT					X
34	00705	PAGO RIVER KAYAK CRUISE	X	X		X	X
35	00096	PITI GUN EMPLACMNT FOUNDA			X	X	X
36	00274	PITI LATTE	X		X		X
37	00622	RALPH BALAJADIA				X	X
38	00343	RITIDIAN			X	X	X
39	00466	RITIDIAN POINT			X	X	X
40	00536	SOUTH PULANTAT SITE	X	X	X		X

Public Access to Public Resources
Task 3B - Existing sites with the
potential for additional development

	RS#	Resource Name	WET	WAT	CUL	FOR	VWS
41	00132	SUMAY CEMETARY			X		X
42	00131	SUMAY VILLAGE RUINS			X		X
43	00111	TALEYFAC SPANISH BRIDGE	X	X	X		X
44	00703	TALOFOFO FALLS	X	X	X	X	X
45	00710	TALOFOFO RIVER CRUISE	X	X	X	X	X
46	00702	TALOFOFO RIVER CRUISE SITE	X	X	X	X	X
47	00383	TALOFOFO RIVER VALLEY SITE - 2	X	X	X	X	
48	00610	TAMUNING CLIFF (A)				X	X
49	00708	TAMUNING CLIFF (B)-RICK'S REEF					X
50	00709	TAMUNING CLIFF (C) HOSPITAL/IPAO PT					X
51	00232	TAOGAM			X	X	X
52	00239	TAOGAM ARCH SETTLEMENT			X	X	X
53	00222	TOGCHA PILLBOX I			X		X
54	00170	TUMON CLIFFLINE FORT I			X	X	X
55	00449	UNIVERSITY OF GUAM			X	X	X
56	00158	WAR DOG CEMETARY			X		X
57	00384	WEST ADAI			X	X	X

RATING AND RECOMMMENDATIONS FOR TASK III SITES

V. RATING AND RECOMMENDATIONS FOR TASK III SITES

The following 50 sites have been identified as the best resources in the categories of Wetlands, Pools/Waterfalls, Forests, View Sites, and Cultural (Historical/Pre-Historical) Sites. The sites are listed in order of importance as selected by the research team and approved by the Bureau of Planning.

Sites with an astrict (*) have been further evaluated as priority resources, and a more detailed description has been prepared. The narratives on each of these sites is included following the overall list. The next section of this report contains the Map of Guam with a Map Identification list of the sites.

- **Wetlands**

  * 1. Agana Springs
  * 2. Talofofo River Cruise
  * 3. Manengon Concentration Camp
  4. Estuary Wetland, Mar. & Fresh Water
  5. Talofofo River Valley Overview
  6. Fena Valley Reservoir
  7. Open Water Wetland-Moorhan Habitat
  8. Atantano Valley View Site
  9. Ugum Heights
  10. Agfayan Bay (River Overlook)

- **Pools/Waterfalls**

  * 1. Tarzan Falls
  * 2. Marbo (Fresh Water Cave)
  * 3. Lonfit Swimming Hole
  4. Sigua Falls
  5. Fatah Spring
  6. Inarajan Falls
  7. Malojloj Falls
  8. Ylig River Swimming Pool
  9. Priest's Pool
  10. Asinan Swimming Hole

- **Forests**

  * 1. Haputo Ecological Reserve Area
  * 2. Ritidian Point
  * 3. Talofofo River Valley Overview
  4. Ugum Heights
  5. Jinapsan Site
  6. Talofofo River Cruise
  7. Bubulao Vista Point
  8. As Quiroga Cave
  9. Sabana Batea/Pulantat Wetland View
  10. Campananua Point

- **View Sites**

  * 1. Pago Bay Vista Point
  * 2. Charlie Corn Memorial
  * 3. Fouha Point, Vista Pt, Bay
  4. Barrigada Hill
  5. Ugum Heights
  6. Umatac Water Tank
  7. Santa Rita Mayor's Office
  8. Asiga Vista
  9. Libugon Vista Point
  10. Ritidian Point

- **Cultural (Historical/Pre-Historical) Sites**

  * 1. Pagat Site
  * 2. Hilaan Complex
  3. North Pulantat
  4. Huchunao
  5. Nomna Bay
  6. Manengon Concentration Camp
  7. Tinta Massacre Site
  8. Uruno Site
  9. Sella Bay Site
  10. Faha Massacre Site

English Name: AGANA SPRINGS
Chamorro Name: SESONYAN HAGATNA/BALANDIYAS/ DIDIGI/SADOG MINONDO
Category: WETLAND SITE

A scenic view of the Agana Spring and Marshlands ecosystem could be provided from the Sinajana area and Route 4. An observation area and parking lot could be constructed at the end of one of the finger-ridges that extend northward into the wetlands. The distance from Route 4 to these ridges is not great. The protected observation area and parking lot should be paved and flat for easy use by people in wheelchairs or with walking difficulties. Although this site as classified primarily as a wetland site, it has qualities for multiple uses.

The Agana Spring has the appearance of a shallow round pond nestled between two ridges. The small circular pond has a culvert which drains into Agana Swamp and has the remnants of a paved road on the northern edge of the spring depression. The pond area is filled with Water Hyacinth (Eichhornea crassipes) and sedges. Overhanging the pond banks are clusters of bamboo (Bambusa vulgaris), Teak saplings (Tectona grandis), and low trees of Palomaria (Calophyllum inophyllum). Escaped ornamentals and an occasional banana tree are also visible.

The Agana Wetlands and Marsh are a vast open area of mixed swamp woods and reed marshes. Swamp loving herbs, dense shrubs and trees from small immature clumps to huge isolated adults are scattered randomly in view. Tall grasses dominate. These include Karisu (Phragmites karka), Wild Cane (Saccharum spontaneum) and Johnson Grass (Sorghum halapense). Smaller grass species crowd the edges of the swamp. These grasses include Tall Panicum (Panicum Purpura) and (Panicum muticum) as well as many others. Clambering vines such as Mikania (Mikania scandens) and Chain of Love (Antigonon leptopus) swarm and enwrap the sunlit edges of the vegetation. Pago (Hibiscus tiliaceus), Tangantangan (Leucaena leucocephala) and Ilang-Ilang (Canaga odorata) trees appear singly or in small groups.

A diversity of wildlife make use of this ecosystem throughout the year. Birds, mammals, fish, and aquatic creatures that are preyed upon by larger animals inhabit the locality. Unusual vegetation, and patches of open water are used by migratory ducks, shorebirds, and other waterfowl. The biodiversity of this wetland area could be enhanced. It would be desirable to increase the open water area in the middle of the marsh for easy access and use by waterfowl. This could be done with some modest, restrained improvements. With careful planning, fixed telescopes or binoculars could make portions of these open water spots visible.

The particular view site recommended is located on a steep hill overlooking the circular spring basin. The hill (view-site) is approximately 80 feet above and 150 feet southeast of the spring. It has an excellent view of the spring as well as a northeastern view of the Agána Swamp. The view-site is an attractive location. Large trees cap the summit of this ridge. These trees include Yellow Poinciana (Peltophorum pterocarpum), Palma Brava (Heterospathe elata) and Coconut (Cocus nucifera). Selective and careful landscaping would make this a shady and remarkable vista site with many natural resources in easy view. The proper development and maintenance of this important wetland could enhance and protect this natural resource for posterity.

English Name: **TALOFOFO RIVER CRUISE**
Chamorro Name: **SADOG TALOFOFO**
Category: **WETLAND SITE.**

The Talofofo River Cruise was chosen as the second listed site under the "Wetland" category for good reasons. The site does not contain a broad panoramic view but it does possess a variety of resources which make it an important potential site. The site is privately owned and partially developed. This site has been received positively by the tourist industry and the educational community.

Site visits by team members was attempted on two occasions. The tour was canceled on both occasions. Once by stormy weather and next by the lack of tourist trade following the earthquake of 1993. However, one of the team members has had extensive experience in the Talofofo River basin, including the area around Talofofo Bay. The actual view-site is estimated to be at the mouth of the cave, or near the Latte sets.

This site is no doubt historically significant. Latte period artifacts including Latte stones are present here. A limestone cave is associated with these relics. The cave and the Latte have had archaeological excavations. Though the excavation revealed periodic flooding, humans have lived in the area for thousands of years. It is not surprising to have such a long history with such a great diversity of natural resources nearby. The ocean is less than 1/2 mile downriver and the area is surrounded by other valuable assets. Large alluvial flood plains extend from the site in several directions. These wet plains were once an estuary filled with mangroves. The soil and the wet conditions are also valuable to cultivate edible plants such as taro, banana and rice. Early human settlers easily recognized this and exploited the region. This bottom-land has been used for thousands of years for farming and subsistence gathering. Today the mangroves and rice fields are gone but have been replaced by wetland forests and other vegetation.

The wetland view begins with the boat trip. Across the river from the embarking pier (near the bungee jump tower) lies an unusual estuary forest growth. Nypa (Nypa fruticans), a

short trunkless palm grows partially in the river. This palm has traditional uses for thatch weaving. It is found in very few rivers on Guam. Travelling upriver an observer can note many trees found in the wetlands and the riverine forest community. These include: bamboo (Bambusa vulgaris), low trees of Pago (Hibiscus tiliaceus), Pandanus (Pandanus fragrans), Ilang-Ilang (Canaga odorata), Beetle Nut (Areca catechu) and Coconut (Cocus nucifera).

Perhaps the most unusual tree in this river valley is (Barringtonia racimosa). This medium sized tree (a cousin of the beach strand "Puting") thrives in the flooded plains of the lower Talofofo River valley. Multitudes of these trees form an overhead canopy and provide shade and shelter for numerous juvenile fish and freshwater shrimp. According to well known botanists this type of wetland forest is not only unique to Guam but is apparently found no where else. Masses of vines, shrubs and other understory vegetation indicate rich soil and an abundant water supply.

This site, though private, has further development potential for historical as well as educational value. Though the site is periodically subjected to flooding, a plan could be developed to minimize the flood damage and to maximize the historical and educational value of this unique location.

short trunkless palm grows partially in the river. This palm has traditional uses for thatch weaving. It is found in very few rivers on Guam. Travelling upriver an observer can note many trees found in the wetlands and the riverine forest community. These include: bamboo (Bambusa vulgaris), low trees of Pago (Hibiscus tiliaceus), Pandanus (Pandanus fragrans), Ilang-Ilang (Canaga odorata), Beetle Nut (Areca catechu) and Coconut (Cocus nucifera).

Perhaps the most unusual tree in this river valley is (Barringtonia racimosa). This medium sized tree (a cousin of the beach strand "Puting") thrives in the flooded plains of the lower Talofofo River valley. Multitudes of these trees form an overhead canopy and provide shade and shelter for numerous juvenile fish and freshwater shrimp. According to well known botanists this type of wetland forest is not only unique to Guam but is apparently found no where else. Masses of vines, shrubs and other understory vegetation indicate rich soil and an abundant water supply.

This site, though private, has further development potential for historical as well as educational value. Though the site is periodically subjected to flooding, a plan could be developed to minimize the flood damage and to maximize the historical and educational value of this unique location.

English Name: MANENGON CONCENTRATION CAMP
Chamorro Name: MANENGON
Category: WETLAND SITE

The Manengon Concentration Camp was chosen as the third listed site under the "Wetland" category because it possesses a variety of resources which make it an important potential site. Development of this site would likely be received positively and supported by several groups. It has historical significance for the local population, and the educational community would value it for field trip learning and research. Although this site was primarily classified as a wetland, it also has view site qualities which would be valued by the tourism industry.

This site, while not chosen as one of the top Cultural/Historical sites, has historical significance. Towards the close of World War II, several thousand Chamorros were detained here under intolerable and unsanitary conditions. The Imperial Japanese Army force marched men, women and, children from many parts of the island to "contain" the local population here. The justification they gave the local people was that this move would protect them from the coming American Invasion bombardment. However, it is speculated that the Japanese may have planned to eradicate the pro-American Chamorro population. This is a major site of World War II and the Liberation. The Government of Guam and WW II veterans/survivors may have an interest in developing a set of similar sites for an "around the island tour" of places significant to WW II.

This wetland view encompasses a small pool and a manmade metallic dam. The dam and pool provided water for the U.S. Military following WW II. It is occasionally used now by young people for swimming and other recreational activities. The wetland vegetation in the area is typical of the riverine alluvial bottom land common to much of this portion of the island. Bamboo (Bambusa vulgaris) groves hug the riverbank as well as Pandanus and the locally popular Betel Nut tree. Coconut (Cocus nucifera), Wild Breadfruit (Artocarpus marianensis), and the useful Wild Hibiscus (Hibiscus tiliaceus) tree also occur here. Vines, shrubs, and other understory vegetation indicate rich soil and an abundant water supply.

This bottomland has a long history of use for farming and subsistence gathering. A short distance east from the pool lies the former concentration camp. The location is overgrown and not easily seen. Much of this infamous site is overgrown with Karisu (Phragmites karka) and Wild Cane (Saccharum spontaneum). The site is best classified as a marsh. It contains useful plants as well as weeds. Some of these are: Wild Taro, Papaya, Panama Cherry, Tapioca, Banana, Wild Piper, Mikania, Beggars Tick, False Verbena and Johnson grass.

This view illustrates natural as well as human factors. The long utilization of this area for subsistence emphasizes the richness of the flora and fauna here. On the other hand, the dark uses planned by the Japanese invaders are a reminder to us all of the horrors of war.

This site has development potential for historical as well as educational value. Though the site is periodically subjected to flooding, a plan could be developed to minimize the flood damage and to maximize the historical and educational value of this unique location.

English Name: TARZAN FALLS
Chamorro Name: KOTAT
Category: POOLS/WATERFALLS

The Tarzan River Falls was listed first among sites in the waterfalls/pool category selected for the PAPR project. This site is one of the most spectacular and picturesque places on Guam. A major advantage is that the area is part of Government of Guam property and is presently managed by the Forestry Division of the Department of Agriculture. Tarzan Falls is easily accessible, however, a certain amount of development is necessary in order to provide access to people with certain disabilities.

The Tarzan River Falls site may be reached by driving 1.5 miles northwest of the Takayama (Windward Hills) Golf Course on Route 17 (Cross Island Road). A wire fenced area on the north side of the road serves as a parking area. From there a well marked trail, which also serves as a service road for the Forestry Division, leads to the uppermost part of the falls area, a distance of about .5 mile. A sign marked "Tarzan Falls" is located about half-way through the trail. The vegetation along the trail is composed mainly of savanna grasses (Dimeria sp. and Miscanthus sp. called "neti" in Chamorro). Newly planted Acacia trees, part of the forestry project, can also be viewed along the trail. These trees will eventually add to the beauty of the area provided they are not destroyed by the grassland fires quite common during the dry season.

Tarzan Falls is located in the Cotal area. The falls is one of the headwaters of the Ylig River and cuts through seams of exposed rock. The exposed weathered volcanic rock formation over which the waters of the Tarzan Falls cascade is very impressive, particularly with the surrounding canopy of lush ravine/riverine forest. Betelnut, Panabraba, Nunu, Casuarina, Pandanus, Padang and Ifit are the main tree components of this beautiful forest.

A trail down the west side of the falls leads to the Tarzan River swimming hole. The trail, a good 30 minute hike, traverses through slippery rocks and cutting savanna grass. The recent August 8, 1993 earthquake destroyed part of the exposed volcanic rock cliff about

midway between the main falls and the pool. A landslide could occur because broken rocks hang precariously on the cliff's face. An alternate way to reach the swimming hole is through the old trail which leads to the east end of the pool; however, this trail needs to be reblazed.

Since the Tarzan Falls area is being managed by the Forestry Division, very few problems has been encountered compared to other easily accessible sites around the island. Strict park management must be incorporated into the park design in order to prevent wanton littering and vandalism. Fires have destroyed much of the forestry project trees in spite of presence forestry officials in the area. Park rangers will be needed to monitor the activities of people visiting the area in order that the pristine beauty of the falls be maintained.

The Tarzan Falls area can be developed into one of the most impressive parks in the western Pacific area. Once the trees planted by the Forestry Division have matured, ample shade and greenery will enhance the character of the surrounding grasslands. Foot and small span bridges can be built across various parts of the falls system to provide access and vistas to be enjoyed by all. Tarzan Falls ranks as one of Guam's most beautiful natural treasures.

English Name: MARBO (FRESH WATER CAVE)
Chamorro Name: SASAYAN
Category: POOLS/WATERFALLS

The Marbo Freshwater Cave was listed among the top waterfalls/pools sites selected for the PAPR project list. It is located on the rugged northeastern coast of Guam at the base of the Campanayan Point limestone formation, in the Sasayan area. This cave is a very popular swimming hole and picnic area, and recent road construction has increased Marbo's access to the general public.

The Sohbu Corporation has earmarked the area for golf course development and the road leading to the Marbo Cave is one of the featured amenities of the golf course. Access to the area is provided by a coconut tree lined, paved boulevard off of Route 15 across from the Latte Hills Estate entrance. Partially cut through the limestone cliff formation, the road runs approximately 1.6 miles to near the top of the Marbo Cave site. A small paved parking area has been provided at the end of the main paved road. From there, a short walk of about 100 feet down a dirt trail leads to a concrete retaining wall with concrete steps in view of the cave's mouth. Another short climb down the exposed limestone face leads directly into the cave.

The Marbo Freshwater Cave is part of the northern aquifer system. It is also one of several cave/spring sites in the area. The North Huchunao site to the south and the Pagat site to the north also have freshwater cave features similar to Marbo. The area is also part of a large archaeological complex associated with the Sasayan prehistoric settlement. However, most of the archaeological features and artifacts have been destroyed or removed by recent human activity.

The Marbo Cave site is situated near a dense limestone forest which is still relatively pristine, particularly in the area of the Campanayan Point cliff line. Lemmai (Artocarpus marianennsi). A'abang (Eugenia reinwardtiana), Umumu (Pisonia grandis), Fadang (Cycas circinalis), Kafu and Pahong (Pandanus sp), Aghao (Premna obtusifolia), Fago (Ochrosia

oppositifolia), Lemonchina (Triphasia trifolia) , Lada (Morinda citrifolia), Chopak (Mammea odorata), Ifit (Intsia bijuga), and Nunu (Ficus prolixa) are the main components of the limestone forest.

Littering and vandalism, such as graffiti on the cave walls, are the main ongoing problems at the cave site. Consequently proper management, along with public education, will be needed in order to mitigate these problems. Access for people with disabilities can be properly designed to allow entrance into the cave site. The Marbo Freshwater Cave site is a unique and beautiful limestone/aquifer feature which can enhance the appreciation and knowledge of the general public in the interpretation of some of Guam's unique geologic and vegetation components.

Negotiations with the Bell family may be necessary in order to provide public access to the swimming hole. A span/foot bridge across the spillway can provide a viewing area for people with disabilities. The relative ease of access to and the general popularity of the Lonfit area make this place an ideal site for park development.

English Name: HAPUTO ECOLOGICAL RESERVE AREA
Chamorro Name: HAPUTO
Category: FOREST SITE

As of August 19, 1993 the field team has not been able to secure a permit from NCS to enter the reserve. However, since the team members have visited this location in the past, the following description is presented:

The proposed viewpoint is located at the top a limestone cliff near where the parking for this site exists. Below on a sandy shelf are the remains of a prehistoric Chamorro settlement. The crescent shaped beach is entered by a series of steps placed by the U.S. Navy. In former days, the descent down the steep incline to the beach was somewhat hazardous, involving stepping and jumping from one limestone boulder to another.

The view looking down and to the west reveals a short crescent shaped beach. The white sandy beach is surrounded by a band of beach strand vegetation. The native vegetation is joined by coconuts and other subsistence trees. The narrow beach strand section is backed by a short cliff and transition zone where the vegetation changes to the more typical limestone forest type. This shelf,in turn, yields to another cliff. The limestone cliff and shelf environments are rich in flora and fauna. Deer, pigs and coconuts crabs abound here. It is also an ideal habitat for the endangered Marianas Fruit Bat.

The limestone forest consists of many species. Some of the more spectacular and large species include: Nunu (Ficus prolixa), Puting (Barringtonia asiatica), Dugdug (Artocarpus mariannensis), Ahgao (Premna obtusifolia) and the famous hardwood-Ifil (Intsia bijuga). Perhaps the most beautiful large tree in this habitat is Yoga (Elaeocarpus joga). Its form and grace are easily visible from a distance and at close hand its beauty and coloration are a marvel. Many smaller understory trees, vines, shrubs and forbs survive in this rich floral habitat. In fact, up to 700 species are known to exist in the northern portion of the island. Many Chamorros herbal medicines are known to thrive in this locality.

Besides the giants, many middle sized trees inhabit this area. Tristiropsis acutangula or the uncommon Faia coexist with more plentiful Pandanus (Pandanus fragrans), Federico (Cycas circinalis) and the useful and durable Chopak (Mammea odorata). Smaller trees and shrubs are plentiful some of these are: Lemon-china (Triphasia trifolia), Lada (Morinda umbellata), Tangantangan (Leucaena leucocephala), and Pai-pai (Guamia mariannae).

This site is restricted by the U.S. Navy. It is considered to be the military only beach, or for authorized guests. In the past the beach was rumored to be a "nude" beach and as such has been nick-named "Bare-Ass Beach" for decades. Whether this is true or not is immaterial. What is important is that this area continues to be one of the most pristine and wild sites on the island. Careful custody must be taken of this location. It is hoped that uncontrolled human access to this property will be limited. This, to maintain the original allure and attraction. With proper planning and guardianship, this beautiful little crescent cove and its environment could be a showcase to offer everyone a page from Guam's past.

English Name: RITIDIAN POINT OVERLOOK
Chamorro Name: PUNTAN LITEEYAN
Category: FOREST SITE

The Ritidian Point Overlook was chosen as the second site listed under the "Forests" category for an assortment of reasons. The site contains a panoramic view of two merging oceans. From this vantage point looking to the east, the Pacific Ocean meets the Philippine Sea. Vast currents can be observed colliding as the two oceans mix. On clear days the island of Rota is visible offering a unique and splendid sight. The proposed viewing platform is approximately 600 feet in elevation AMSL. Presently the site is used as a lighthouse and as a radio navigational transmitter. A concrete platform with rails already exists in good condition. The site would need some design work and an improved platform, but has exceptional potential. This site is primarily classified as a Forest site, but has qualities for a view site.

An excellent vista of different geological zones can be seen to the west and southwest of the site. The various cliffs, and geologic benches and blocks which make up the northern limestone plateau is clearly seen in profile. This view extends south to the tip of Orote Point some 20 miles away. Turning and looking toward Agana, Tumon, and Piti, the volcanic peaks of the south arise. Their mountainous crests illustrating the extreme dissimilarity in the formation of the two major parts of the island of Guam. Finally, immediately in the observer's foreground is the lengthy and beautiful Urunao beach, stretching away to the southwest for a distance of at least three miles.

Looking down from this high perch one can observe a raised limestone shelf. On this shelf exists a pristine and relatively undisturbed limestone forest. The forest shows signs of the previous year's typhoon damage. This forest cloaks the cliffs and benches of the limestone north of Guam. Only rarely can the white limestone of the northern cliffs be seen. Birds such as the Fairy Turn can be seen swooping and gliding on the updrafts. An occasional fruit-bat is often observed gliding from tree to tree in search of edibles. This birds eye view allows the observer to see and appreciate a forest from a different perspective.

The limestone forest consists of many botanical species. Some of the more spectacular and large species include: Nunu(Ficus prolixa), Puting (Barringtonia asiatica), Dugdug (Artocarpus mariannensis), Ahgao (Premna obtusifolia) and the famous hardwood--Ifil (Intsia bijuga). Many smaller understory trees, vines, shrubs, and forbs exist in this rich floral environment. In fact, up to 700 species are known to exist in this rich and varied habitat. Further past and below the limestone forest patches of Beach Strand forest, as well as the former military facility, can be seen.

The actual view-site is reached by a coral road at the end of the upper portion of Route 3A. If one followed the present paved road it would lead to Ritidian beach, below and west of the site. However, following the maintained coral road for 0.8 miles straight past the military barricades, and generally heading north, a visitor passes areas of limestone forest and ultimately the road dead ends at the Ritidian Point parking area. The cliff edge is located approximately 100 feet northwest and up a slight grade.

This site has outstanding potential. The exceptional natural resources one can observe from this site are magnificent and distinctively Guam. The combination of limestone forest, beach strand habitats and the view of Urunao Beach from a single vantage point increase the value of this site. The good days of visibility offer the exquisite view of Rota as an added picturesque benefit and attraction.

This sites possesses an assortment of floral, faunal, and geological resources which make it an important potential site. Development of this site would likely be received positively, especially by the tourist industry and the educational community.

English Name: TALOFOFO RIVER VALLEY OVERVIEW
Chamorro Name: SADOG TALOFOFO
Category: FOREST SITE

The Talofofo River Valley Overview was chosen as the third site listed under the "Forests" category for a variety of reasons. The site contains a panoramic view of the merging of two geological zones and the flora which survive there. This sites possesses an assortment of resources which make it an important potential site. Development of this site would likely be received positively, especially by the tourist industry and the educational community. Although this site was chosen primarily as a Forest Site, this Overview also has qualities of Wetlands, Pools/Waterfalls, and View Sites.

This site is located above the eastern bank of the Talofofo River on a high limestone cliff. This cliff looks down on the river and a small manmade dam. The river itself marks the boundary line which separates the limestones bluffs of the coastal region from the rolling, dissected hills of the volcanic interior of the island. Though the river is sometimes obscured by tall trees, its course is clear.

Across the river are several isolated volcanic hills. These hills are capped by riverine forests and open grassland. These volcanic bluffs are surrounded by many small rivers and some very large wetlands. This view area is generally called Bubulao, but actually has many names dependant on the resources in the area. Names such as Acapulco, Sarasa, Tinechong and Fenna indicate either waterways, wetlands, or volcanic hills.

Unusual forested wetlands in the river-bottoms make this site unique. Forests of Barringtonia racimosa lie in the alluvial river-bottoms below the cliff and view-site. According to well known botanists this type of woodland forest is unique to Guam and apparently found nowhere else. The wide variety of natural resources that can be observed at this one site make it valuable for those interested in education and for naturalists. Savanna, marshes, swamps, riverine and limestone forests, as well the river itself are easily

viewed from this point.

The actual view-site is reached by descending an old PUAG well site access road located beyond the Camacho housing development near Talofofo village (Rt 4A). After leaving Route 4A in a westerly direction, the road continues to run along the eastern boundary of the new Talofofo Golf Resort. The view of the golf course is also excellent. This government of Guam road is not in good repair but the distance to the view-site is not far (circa 1/2 mile). The well site and a clearing near it would make an ideal parking area. The cliff edge is located approximately 100 yards west in a limestone forest.

This site has outstanding potential. The exceptional natural resources one can observe from this site are numerous and distinctively Guam. The combination of limestone, volcanic, riverine and woodland habitats from a single vantage point increase the value of this site.

English Name: PAGO BAY VISTA POINT
Chamorro Name: BIRADAN CINDA
Category: VIEW SITE

Pago Bay Overlook was chosen as the first listed site under the "View" category for several of reasons. The panoramic sweep of the site and the variety of resources viewed make it an important potential site. Development of this site would likely be received positively by the local population, the tourist industry, and the educational community.

Pago Bay Vista Point is a partially developed site located adjacent to Route 4 on the southwestern rim of the Pago Bay valley. The view is panoramic and encompasses a dramatic view of the northeastern coast of Guam. This northeastern view angle is not only spectacular but also educational. The profile of the islands geological history is clearly seen when viewing the benches, cliffs, and terrace developments of the rugged limestone northeast coastal zone. This view illustrates the changes in Guam's elevation in relation to the sea. A combination of ocean level changes, volcanic activity and tectonic uplifting have formed an ideal view site to appreciate Guam's development as an island.

This vista includes the wide semicircular Pago Bay with its fringing reef. This reef is long and is often seen with large waves generated by the trade winds crashing along its length. A natural channel formed by the Pago River dissects this bay. Behind this channel lies a narrow beach with a small park. This beach area is also the site of an ancient settlement and contains the remains of a Latte era village site.

On ridges and hills rising towards the viewer's overlook are scattered Ironwood and Tangantangan trees with an occasional cluster of Coconut Palms. To the west can be seen the rolling hills which separate the volcanic southern portion of the island from the limestone north. To the southeast on a crest above the overlook one can see the former Governor Ricky Bordallo's house atop the promontory.

The development of this area into a small park is a potentially valuable addition to Guam's inventory of splendid scenery. The area adjacent to Route 4 is already partially developed

with two small terraces cut just below the highway. A scenic and comfortable overlook park here would augment Guam's catalog of stunning natural wonders.

English Name: CHARLEY CORN MEMORIAL
Chamorro Name: SAN CATLOS
Category: VIEW SITE

Charley Corn Vista Point is the second choice listed site under the "View" category for a assortment of reasons. The panoramic view from the site and the variety of resources viewed make it an impressive potential site. Development of this site would likely be received positively by the local population, the tourist industry, and the educational community.

The Charley Corn Memorial Vista Point is a partially developed site located on the northwestern slopes of the Mount Alutom formation. The view is panoramic and encompasses a (360 degree) dramatic view from near the center of the island. The elevation is approximately 700 AML. Both the Pacific Ocean and the Philippine Sea are visible. The limestone plateau stretches away to the north and is quite beautiful. To the east lie the fault lines and wetland watershed of the Agana River and the Pago River drainages. Below the overlook is the large Chaot River watershed and wetland. Mount Barrigada and Mount Santa Rosa can be seen to the northeast. The Governors office at Adelup is visible as well as much of Sinajana and Agana Heights. The towering buildings of Tamuning and Tumon are seen with Two Lovers Point as a background. The northwestern coastal cliffs from Satpon Point to Ritidian Point testify to the gradual rise in elevation from the central part of the island to the northernmost point of Guam.

The view to the south is equally spectacular. The Alutom formation including Mt. Alutom and Mt. Tenjo offer a stunning sight. To the southeast the villages of Yona and Talofofo can be seen on clear days. The giant Manengon Hills Development is also noted sprawling over much of Pulantat. Far to the south, the Umatac formation and Mt. Lamlam can be seen with its long series of peaks. The eastern side of this formation drops into the bowl which at lower elevations becomes the Fena Lake watershed. Rock formations in the immediate area are unusual and oddly shaped.

This 360 degree view angle is not only spectacular but also educational. The profile of the islands geological history is clearly seen when viewing the benches, cliffs, and terrace developments of the rugged limestone northern coastal zone. The bump which is Mt. Barrigada and the volcanic peak of Mt. Santa Rosa also testify to the fiery origin of the island. This view illustrates the changes in Guam's elevation in relation to the sea. A combination of ocean level changes, volcanic activity and tectonic uplifting have formed an ideal view site to appreciate Guam's development as an island.

The southern view illustrates two major volcanic episodes, the Alutom formation on which the site exists and the more southerly Umatac Formation upon which Guam's highest peak, Mt. Lamlam, sits. The southeastern view includes the limestone shelf buildup along this coast. Yona and Talofofo ride high on this limestone plateau which in turn hugs the slopes of two volcanic peaks.

On ridges and hills rising toward the viewing overlook are scattered Ironwood (Casuarina equisetifolia) and occasional clusters of Palma Brava (Heterospathe elata). The area immediately surrounding the view site is characterized by exposed volcanic rocks and hardy savanna vegetation. Swordgrass (Miscanthus floridulus), Dimeria (Dimeria sp), Sedges (Cyperus sp), and an occasional Ironwood tree are nearby. In the distance most of Guam's ecozones can be seen in varying degrees of clarity.

The development of this area into a small park is a potentially valuable addition to Guam's inventory of splendid scenery. Two small and partially destroyed structures now exist at this site. One of these is the burial site of Mr. Charley Corn. Time, storms, and vandalism have mostly destroyed what was once a beautiful place. The view remains one of Guam's best and should be considered for development. A comfortable overlook park here would be one of Guam's most scenic view sites.

English Name: **FOUHA BAY VISTA POINT**
Chamorro Name: **FAN'NIATAN FOUHA**
Category: **VIEW SITE**

Fouha Bay Vista Point was chosen as the third listed site under the "View" category for several of reasons. The panoramic sweep of the site and the variety of resources viewed make it an important potential site. Development of this site would likely be received positively by the local population, the tourist industry, and the educational community.

Fouha Bay Vista Point is a partially developed site located adjacent to the community baseball field north of Umatac village. The view is panoramic and encompasses a dramatic view of the southwestern coast of Guam. This southwestern view angle is not only spectacular but also educational. The profile of Guam's geological history is clearly seen when viewing the volcanic mountains and their steep descent to the sea. This view illustrates the volcanic activity which has formed these southern peaks.

This vista includes the semicircular Fouha Bay with its fringing reef. This reef though not large is obviously a rich ecosystem with multi-color coral formations visible. A natural channel formed by a small river dissects this bay. Behind this channel lies a narrow beach. Another beach and a small bay lie to the north. This beach area is also the location of an ancient settlement and contains the remains of a Latte era village site.

The key element for this view-site is the volcanic "Chimney" which stands approximately 70 feet high. This basalt stone is cylindrical and black and stands at the center of the two small bays forming Fouha Point. This rock formation was formed during an active volcanic eruption. The lava then spewing from a cone began to cool. The outer portion of the volcanic peak cooled very quickly and formed loose, soft, rock lava. The inner portion of the lava, in the throat of the volcanic peak, cooled very slowly. This slow cooling allowed for the lava to develop into the dense, fine crystallized basalt we see today. The outer portion of the cone eroded away relatively quickly leaving the "Chimney".

This "Chimney" is significant to the Chamorro people. The creation myth for the Chamorro culture is focused on this bay and especially the basalt "Chimney". This phallic appearing rock formation is believed to have produced the first human being. Hence, the origin of the human race and culture began at this spot, according to legend.

On ridges and hills rising towards the viewers overlook are scattered Ironwood and Pago trees with an occasional cluster of Coconut Palms (Cocus nucifera). The area surrounding the view-site is savanna. Swordgrass (Miscanthus floridulus), Dimeria (Dimeria sp.) with occasional Ironwood (Casuarina equistifolia) trees are the dominant vegetation. Below in the valley, small patches of riverine forest are visible.

To the south, Cocos Island can be seen, providing yet another spectacular view. A sweeping eastern view can observe the sharp volcanic southern mountains with patches of forest and steeply cut valleys and ravines.

Access to the viewing site is paved. This lot is Government of Guam land and has been leased in the past by local residents. A burnt out structure with a concrete platform remain to testify to this event. This lot was recommended by the present Mayor of Umatac. He believes this is a special location. The development of this area into a small park is a potentially valuable addition to Guam's inventory of splendid scenery. The area is already partially developed with a flat viewing surface and paved access. A scenic and historically significant overlook park here would boost Guam's culture and add yet another magnificent panoramic view to the list.

PAGAT COMPLEX
PAGAT
CULTURAL SITE
(HISTORICAL AND PREHIST

The top site on the Task III Cultural/Historical list is the Pagat Archaec This site was selected for top prioritization due to its relatively pristi Pagat Complex is located on Government of Guam property and is includ Guam and National Register of Historic Places. This site as also been e Department of Parks and recreation for park development.

The Pagat Archaeological Complex is a large prehistoric settlement located on t northeast coast of Guam overlooking the Pacific Ocean. The site situated on level narrow limestone shelf approximately 75 meters wide and 1,000 meters long on to 100' contours above sea level between Lujuna Point to the northeast and Can Point to the southeast. The coastline, which forms the base of the Pagat site, is co of exposed bench reef. The settlement site covers about 20 acres and is situated mo the shelf above the rugged coast. There are no beach areas at the site.

Access to the site is provided by a dirt road located along Route 15 about 0.8 mile no of Andersen (Wilson Housing) South. The dirt road runs approximately 700 meters to a small ranch house. From there, a foot trail leads southward down a moderately steep descent along the cliff line to the 60 foot contour. The trail ends at the large sinkhole in the central part of the site. This sinkhole forms the mouth of a spectacular freshwater cave with two caverns. The large inner cavern has an ethereal amphitheater-like quality. Trails traverse both northeast and southwest of the sinkhole.

The Pagat Archaeological Complex is both a historical and prehistoric site. The prehistoric era consists of the prelatte and latte phases while the historic begin with the arrival of the Spanish fleet in 1521 A.D. The prelatte phase ranges from approximately 1500 B.C. to about 500 A.D Artifacts associated with the prelatte phase differ in form and context from

the latte phase materials.

One of the most important methods used in identifying temporal differentiations in Chamorro prehistory is pottery typology. The prelatte pottery wares consist mainly of thin-lipped, shallow bowls with certain distinctive decorative patterns on certain vessels. The temporal differences of these prehistoric periods are documented by the soil context in which each of these wares were found and radio carbon dating.

The latte phase ranges from about 500 A.D., and continued to the end of the Spanish/Chamorro Wars. The most important indicator of this phase, besides latte period pottery, is the presence of latte stones. The latte set is composed of shaft stone which is embedded in the ground and a hemispherical capstone which sits atop of the shaft. The latte sets are arranged in parallel rows with anywhere from eight to fourteen sets per site. These stones are composed mostly of limestone, however, some sites have sets composed of volcanic rock. The stones serve as building foundations of principal houses. Burials are found in between and outside of the parallel rows.

The Pagat site is a prelatte, latte and historic site. Previous archaeological research has indicated the presence of both latte and prelatte period artifacts. Reference to the Pagat site is made in the Life of San Vitores. A church as established in the Pagat area in 1672.

There are five latte groups in the Pagat Complex. Three are in one habitation complex. One consists of twelve stones while the other has eight. Both of these have all of their capstones, but none are mounted on their shafts. The other latte group in this complex lacks capstones although the shafts are intact. The other two latte groups are located in a nearby occupation area to the northeast of the previous complex. These two consists of eight shafts with no capstones. There are about thirty mortars fashioned from either basalt or limestone. There are also several rock shelters at the site.

Pagat complex is situated in a dense limestone forest. The vegetation consists mainly of Chopak (Mammea odorata), Pago (Hibiscus tiliaceus), Lemonchina (Triphasia trifolia),

Kafu or Pahong (Pandanus sp), Puting (Barringtonia asiatica), Ahgao (Premna obtusifolia), Nunu (Ficus prolixa), Lada (Morinda citrifolia), Paipai (Guamia Mariannae) and Dugdug (Artocarpus marianensis).

A proposed park complex for the Pagat complex was designed by the Belt, Collins and Associates, Ltd., group from Honolulu and detailed in the Guam Historic Preservation Plan booklet published in 1976. Limited paved access, paved parking areas, orientation, visitor and demonstration centers and nature trails were incorporated into the park design with very minimal impact to the integrity of the site. The Pagat complex, if developed properly, can become an important landmark in the cultural presentation of the island.

English Name: HILAAN COMPLEX
Chamorro Name: HILAAN
Category: CULTURAL SITE (HISTORICAL AND PREHISTORICAL)

The second cultural/historical site selected for the PAPR project is the Hilaan complex. This site was also highly recommended by the Mayor of Dededo for development as a preservation, educational and camping area to be enjoyed by the general public. Although the site is located on federal property, there is a strong possibility that it may be turned over to the Government of Guam as part of the Federal excess land turnover process. Hilaan is included in both the Guam and National Registers of Historic Places.

The Hilaan Complex is an area of approximately a 45 acres located on Guam's northwest coast between Hilaan and Tanguisson Points in the municipality of Dededo. Access to the site is provided by the Harmon Village road off Marine Drive below the Teen Challenge Church. A drive of about 2.2 miles along this road leads to the Tanguisson Public Beach and Power Plant areas. A dirt road north of the public beach parking area, about 0.3 mile distance, leads to Tanguisson Point. From there a beach trail leads up to the site which is about 100 yards immediately north of the point.

The Hilaan archaeological complex is approximately 1,000 meters long and 200 meters wide and situated along the 20 to 40 foot contour level above the water mark. There are two latte groups, one consisting of seven uprights and five capstones and the other consisting of two uprights and a single capstone. Previous site reports have indicated that there may have once been at least eighteen latte sites at Hilaan. These sets are fashioned from the limestone coral found along the beach area. The capstones and uprights are quite deteriorated, however, some are still restorable. No formal archaeological studies have yet been undertaken to determine the age, settlement patterns and extent of the Hilaan site.

A freshwater sinkhole, known as "Hagoi" or "Lost Pond" is located about 300 meters northeast of the latte site. A trail above the beach berm directly across from the reef flat

area called "Shark's Hole" leads to the sinkhole. The trail is situated amidst a lush limestone forest. The pond is part of the exposed limestone karst development close to Hilaan Point cliff line. Swimmers can dive off a nylon rope swing suspended from a banyan tree over the pond. There are also numerous rock shelters along the cliff line base. Large surface concentrations of prehistoric artifacts are found throughout the site.

The Hilaan complex offers a diverse sample of plant communities. There is a beach strand forest, a large coconut grove, a limestone forest and a small marsh community associated with the fresh water sinkhole. Flowering hibiscus plants (Hibiscus Rosea) were observed during the site inspection. The plants, although not part of the limestone and pond environment, enhanced the character of the "Hagoi".

The Mayor of Dededo recommended that the original place names for the Hilaan area be reinstated. According to the mayor, the Hilaan complex extends from the point below Puntan Dos Amantes to Hilaan Point proper. The area just north of the Puntan Dos Amantes is "Sagua Ulon"; Tanguisson Beach is "Carisu"; the beach below Tanguisson Point is "Guma Fahan"; the beach area where the latte sites are located is "Sagua Bote"; the point north of the latte site is "Dano Chala"; Shark Pit is "Sagua Magas"; and Lost Pond is "Hagoi".

Due to the site's easy accessibility, much of the archaeological value continues to diminish. Indiscriminate artifact collection and littering are the main problems that need to be addressed when planning for park development. With proper education and park management these negative trends can be mitigated.

A park design similar to the one proposed for Pagat can be incorporated at Hilaan providing an excellent educational resource for informing the general public of ancient Chamorro strategies and adaptation to living in coastal environments. Demonstration, orientation and cultural centers along with trails accessible to peoples with disabilities can be designed into the park with very minimal impact the integrity of the site.

GUAM MAP
(MAP IDENTIFICATION OF SITES)

VI. GUAM MAP
(MAP IDENTIFICATION OF TASK III SITES)

The following section contains a Map Legend listing the top ten sites in each resource category as well as the Guam Map. The resource number is listed on the Map Legend in order to easily identify the name of the site related to the resource number.

The resource number is used to indicate a resource site position on the Guam Map. This number is also used to identify and recall the top ten sites in each resource category on the GIS program.

MAP LEGEND

•Wetlands

00459	Agana Springs
00702	Talofofo River Cruise
00210	Manengon Concentration Camp
00700	Estuary Wetland, Mar. & Fresh Water
00701	Talofofo River Valley Overview
00803	Fena Valley Reservoir
00707	Open Water Wetland-Moorhan Habitat
00801	Atantano Valley View Site
00376	Ugum Heights
00807	Agfayan Bay (River Overlook)

•Pools/Waterfalls

00721	Tarzan Falls
00282	Marbo (Fresh Water Cave)
00464	Lonfit Swimming Hole
00706	Sigua Falls
00730	Fatah Spring
00744	Inarajan Falls
00805	Malojloj Falls
00462	Ylig River Swimming Pool
00465	Priest's Pool
00731	Asinan Swimming Hole

•Forests

00487	Haputo Ecological Reserve Area
00466	Ritidian Point
00701	Talofofo River Valley Overview
00376	Ugum Heights
00345	Jinapsan Site
00702	Talofofo River Cruise
00741	Bubulao Vista Point
00381	As Quiroga Cave
00809	Sabana Batea/Pulantat Wetland View
00471	Campanaya Point

•View Sites

00443	Pago Bay Vista Point
00802	Charlie Corn Memorial
00633	Fouha Point, Vista Pt, Bay
00476	Barrigada Hill
00376	Ugum Heights
00806	Umatac Water Tank
00735	Santa Rita Mayor's Office
00810	Asiga Vista
00436	Libugon Vista Point
00466	Ritidian Point

•Historical Sites

00281	Pagat Site
00337	Hilaan Complex
00235	North Pulantat
00289	Huchunao
00510	Nomna Bay
00210	Manengon Concentration Camp
00195	Tinta Massacre Site
00341	Uruno Site
00254	Sella Bay Site
00190	Faha Massacre Site

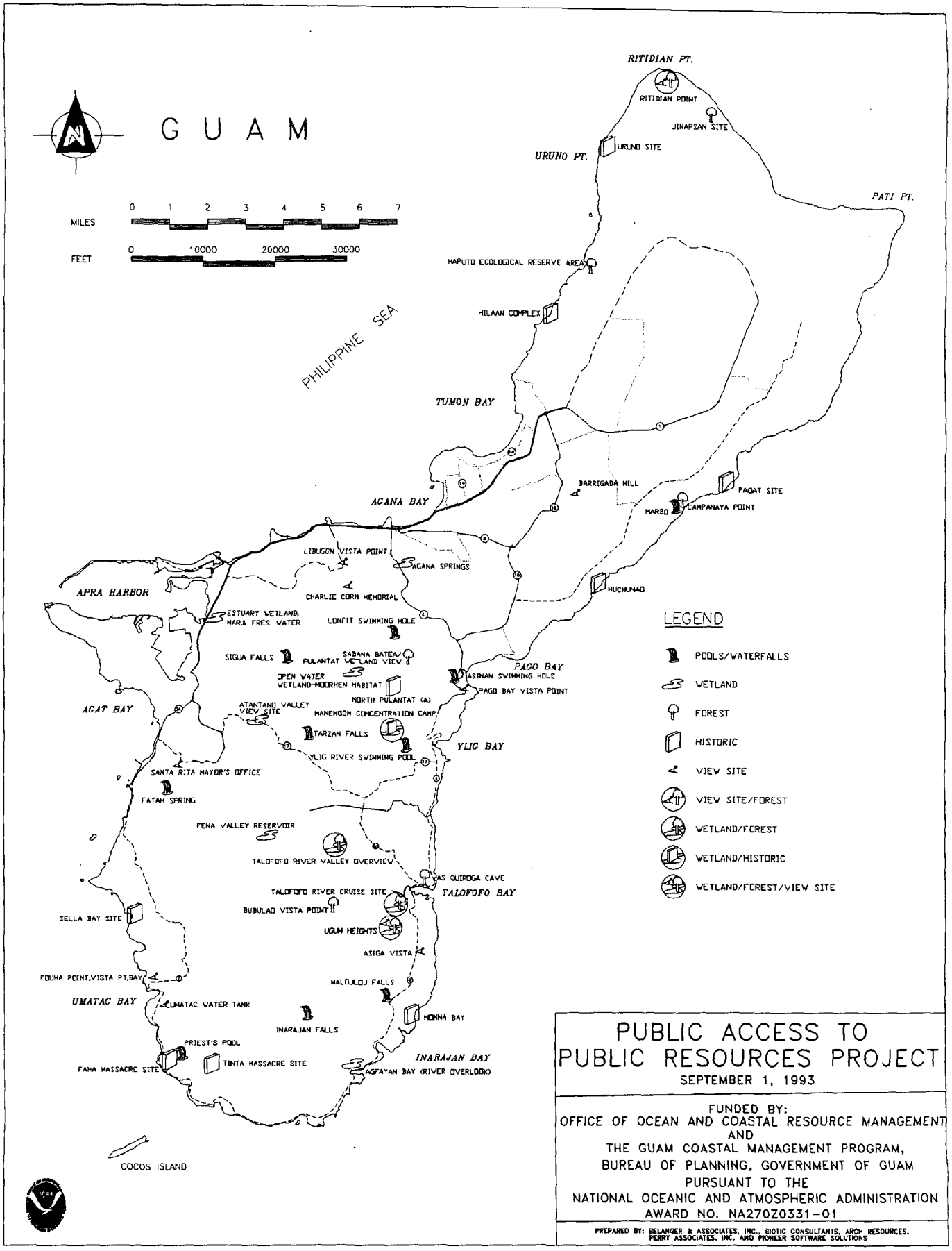

PUBLIC ACCESS TO PUBLIC RESOURCES PROJECT

SEPTEMBER 1, 1993

FUNDED BY:
OFFICE OF OCEAN AND COASTAL RESOURCE MANAGEMENT
AND
THE GUAM COASTAL MANAGEMENT PROGRAM,
BUREAU OF PLANNING, GOVERNMENT OF GUAM
PURSUANT TO THE
NATIONAL OCEANIC AND ATMOSPHERIC ADMINISTRATION
AWARD NO. NA270Z0331-01

PREPARED BY: BELANGER & ASSOCIATES, INC., BIOTIC CONSULTANTS, ARCH RESOURCES, PERRY ASSOCIATES, INC. AND PIONEER SOFTWARE SOLUTIONS

CONCLUSION

VII. CONCLUSION

This project report provides a listing of over 600 sites, and it identifies those having optimum development potential for increasing public access to Guams's natural resources. It documents basic information about scenic views, waterfalls and pools, wetlands, forests, and historic locations which can help to guide controlled development. However, this report can "help" only if it is used by the Bureau of Planning to initiate and focus discussion between the people of Guam, local business and community leaders, and government officials.

This study could be used as a valuable tool if further steps are taken to develop any sites in the future. It gives recommendations to develop a number of sites listed in the various resource groups. It also offers suggestions on how each site could be utilized. Much of the information for this study is implemented in a Geographical Informational System (GIS) which can be used by future planners to formulate plans for development.

Our research and discussions with key informants shows that scenic, historic, and natural resource sites are currently being developed. Some people, including officials, have ideas for projects like "observation towers", "bridge spans", and "memorial plaques". This active interest and ongoing effort has an interesting implication:

> There exists broad networks of social resources that can be mobilized in support of well planned projects. Regardless of leadership efforts by the Government of Guam, people and public officials will be pushing forward with special interest projects to develop any number of sites. However, if the Government of Guam provides the leadership, it can help to develop environmentally sound and culturally appropriate plans for high priority sites.

Our study also indicates that there are a number of issues and concerns which should be considered if public controversy is to be avoided in the development of Phase 2 plans. In addition, several team members identified individual concerns and conclusions on related matters. These matters are summarized below.

1. There is a public sensitivity to keeping projects small, with minimal alteration of the pristine atmosphere already existing at sites. This includes the fear that development will simply increase vandalism and trash problems by adding one more opportunity for such trouble.

2. There is an urgent need for the establishment of a comprehensive program that will assign a group to monitor and repair damage to park areas.

3. There is a public sensitivity to "deals" or arrangements between Government of Guam and private groups. Deals which result in gain or benefit at the expense of general public interest.

4. There is a public sensitivity to projects which obviate or fail to enhance Chamorro culture, such as the use of Chamorro place names.

5. There are very few public resources on Guam with facilities for persons with disabilities. The application of the Americans with Disabilities Act means that provisions will soon be in place making it mandatory to include specific amenities for persons with disabilities in any development of public resources.

5. There is a general lack of the international features which help the public locate and understand our resources. These include:
   - island-wide identification and directional signage
   - information plaques giving history of events or natural evolution
   - information centers at major resources, where talks, brochures, videos, etc. would be available

6. Whenever substantial commercial projects are to be developed close to public resources, the opportunity to include access or other features to that resource should be investigated. Improvements to sites might include walkways, landscape, signage,

observation platforms, etc., all of which would benefit both the commercial project and the public.

Many of the team members feel most strongly about Items #1 and #2 mentioned above. There is a possible negative impact that public visitation would have on the sites. It was quite evident, especially during the individual site inspections, that the easily accessible or popular sites were heavily vandalized or littered. For example, the beautifully designed Chinese park/mausoleum at the Charlie Corn Memorial site had been nearly destroyed. Graffiti has been scrawled all over the concrete structures and many of the fixtures are either removed or broken. Similarly, the Marbo Freshwater Cave's walls are covered with graffiti. The site is also heavily littered in spite of the recent cleanup by military personnel and media exposure of the problem.

A comprehensive management program (mentioned earlier in Item #2) must be implemented into existing and future park designs. Permanent park rangers may be needed to monitor and control the indiscriminate destructive behavior by the delinquent elements in our community. The implementation of park entrance fees may help defray the cost of managing the various designated sites. Registration prior to entry and conditional scheduling may also better control and monitor park visitors and their activities to insure that visitations are not detrimental to the environment. These measures may sound drastic, but one has only to view many of our existing parks to understand the enormity and nature of these ongoing problems.

Probably the most effective method for mitigating this issue would be through public education and awareness. Children must be taught in our school systems and homes that vandalism and littering are self destructive forms of behavior. Public service announcements through the media can further reinforce the public's environmental consciousness and responsibility.

Finally, it is recommended that any Phase 2 project should be centered around a *Public Involvement Process*. Now that alternate sites have been listed and documented with

descriptive information, opposing and supporting interest groups can be involved in a process that reaches a satisfactory consensus agreement on what specific sites(s) should be developed, and in what way. No agency will want to work on any of these development projects if they become challenged, questioned, or controversial.

To avoid problems, the Phase 2 decision making process must have a visibility and credibility which will create legitimacy. Providing an open and visible decision-making process to which everyone has equal access will boost public involvement and help make the agency's project legitimate and acceptable to groups with highly divergent viewpoints.

REFERENCES

VIII. REFERENCES

- "Americans with Disabilities Act" (ADA 1990), National Council on Disabilities: Including Federal Assistance Manual and the Final Guidelines of the Archtiectural and Transportation Banrum Compliance Board.

- Diver's Guide to Guam and Micronesia, Tim Rock, Marine Images, American Printing, GU, 1990.

- "General Information Guam USA": Guam Visitors Bureau, Setbision Bisitan Guahan.

- Guam Comprehensive Outdoor Recreation Plan 1979, 1980, &1989, Department of Parks and Recreation, Government of Guam, Agana, GU.

- Guam Historic Preservation Plan, Department of Anthropology, Department of Parks and Recreation, Bernice Bishop Museum, Honolulu, HI, 1976.

- Guam Register of Historic Places: Data Inventory Forms, Department of Parks and Recreation, Government of Guam, Agana, GU.

- Guam's Natural and Manmade Constraints, Cartographic/Graphic Design Section, Bureau of Planning, Government of Guam, GU, August 1982.

- Guam's Parks and Historic Places: An Interpretive Companion, Department of Parks and Recreation, Government of Guam, Agana, GU, 1993.

- H.P.O. Site Location Maps: U.S.G.S. Guam Maps, Quads 1-9, Department of Parks and Recreation, U.S. Geological Survey, Denver, CO, 1975.

- Making Tracks in the Mariana Islands, Bev and Dave Lotz, Marine Images, American Printing, Guam, GU, 1992.

- National Wetland Inventory: U.S. Department of the Interior Fish and Wildlife Service, U.S. Department of the Interior, 1977.

- Public Shoreline Access, Guam Coastal Management Program, Bureau of Planning, Government of Guam, GU,1987.

- "Tours and Transportation": Guam Visitors Bureau, Setbision Bisitan Guahan.

APPENDICES

A. Task 2 - List and Data Sheet
B. Task 3 - List and Data Sheet
C. List of all Sites Considered
D. List of Submerged Sites
E. GIS Methodology and Database Fields
F. Criteria for Persons with Disabilities
G. Meeting Records of Mayors and Contact Groups
H. Project Research Group

APPENDIX A
TASK 2 - LIST AND DATA SHEETS

TASK 2A
LIST AND DATA SHEETS

Public Access to Public Resources
Task 2A - Existing sites with established access

	RS#	Resource Name	WET	WAT	CUL	FOR	VWS
1	00321	ACHANG BAY			X	X	X
2	00028	ADELUP POINT			X		X
3	00604	AFLLEJE MEMORIAL PARK			X		X
4	00238	AGANA HEIGHTS LATTE			X		X
5	00063	AGANA HISTORIC DISTRICT			X		X
6	00446	AGANA MARINA					X
7	00562	AGANA NAVAL CEMETERY			X		X
8	00088	AGANA PILLBOX			X		X
9	00024	AGANA SPANISH BRIDGE			X		X
10	00110	AGAT INVASION BEACH			X		X
11	00720	AGAT MARINA					X
12	00162	AMANTES POINT CAVESHELTER			X		X
13	00246	APOTGUN					X
14	00196	ARCLIGHT MEMORIAL			X		X
15	00297	AS DANAO HILL		X	X		X
16	00314	AS GADAO CREEK		X	X		X
17	00413	AS LUCAS			X		
18	00032	ASAN INVASION MEMORIAL			X		X
19	00046	ASAN WWII MEMORIAL-2			X		X
20	00126	ATANTANO SHRINE	X		X		X
21	00035	BREWER FIELD NAS			X		X
22	00539	CABLE STATION RUINS			X		
23	00454	CHIEF QUIPUHA PARK			X		X
24	00607	CHINESE PARK				X	X
25	00608	DEVIL'S PUNCH BOWL				X	X
26	00723	DULCE NOMBRE DE MARIA			X		
27	00284	FADIAN				X	X
28	00317	FAFATANO			X	X	
29	00005	FATHER DUENAS MEMORIAL			X		X
30	00113	FORT NUESTRA DE SOLEDAD			X		X
31	00023	FORT SANTA AGUEDA			X		X
32	00245	GARAPAN					X
33	00275	GONGA BEACH			X		X
34	00726	GOV. OF GUAM ADMINISTRATION BUILD.			X		
35	00725	GOVERNMENT HOUSE			X		
36	00727	GUAM MUSEUM (PLAZA DE ESPANA)			X		
37	00441	I MEMORIAS PARA I LALAHITA VISTA					X
38	00318	INARAJAN ARCH AREA			X		X
39	00293	INARAJAN VILLAGE	X	X	X		X
40	00364	IPAN			X		

Public Access to Public Resources
Task 2A - Existing sites with established access

	RS#	Resource Name	WET	WAT	CUL	FOR	VWS
41	00018	JAPANESE CAVES			X		
42	00143	JAPANESE SUB (NAVAL STA)			X		X
43	00430	KAMPANAYUN MALESSU			X		X
44	00434	LADERAN TUMON BAY VISTA POINT				X	X
45	00422	LATTE PARK			X		
46	00069	LIBUGON JAPANESE CAVES			X		
47	00017	MABINI PRIS OF WAR CAMP			X		X
48	00105	MAGELLAN MONUMENT			X		X
49	00292	MATAPANG BEACH SITE			X		X
50	00189	MERIZO CONBENTO			X		
51	00624	MERIZO PIER					X
52	00447	MERIZO PIER PARK			X		X
53	00469	MERIZO SCHOOL					X
54	00440	MT LAMLAM VISTA POINT				X	X
55	00728	NEIVES FLORES LIBRARY BUILDING			X		
56	00722	OLD GUAM LEGISLATURE			X		
57	00124	OROTE HISTORICAL COMPLEX			X	X	X
58	00040	PADRE PALOMO GRAVE			X		X
59	00008	PADRE PALOMO PARK			X		X
60	00445	PASEO DE SUSANA			X		X
61	00025	PLAZA DE ESPANA			X		X
62	00007	PUNTAN DOS AMANTES			X	X	X
63	00711	SALAGLULA POOL					X
64	00107	SAN DIONISIO CHURCH RUINS			X		X
65	00569	SAN RAMON HILL TRIANGLE					X
66	00629	SELLA BAY OVERLOOK	X	X		X	X
67	00570	SKINNER PLAZA			X		X
68	00524	SOUTH FINEGAYAN LATTE STONE PARK			X		X
69	00183	ST. JOSEPH'S CHURCH			X		X
70	00006	STATUE OF LIBERTY			X		X
71	00236	TAGACHANG			X	X	X
72	00611	TANGUISSON BEACH			X	X	X
73	00349	TARAGUE BEACH CAVE-NORTH			X	X	X
74	00332	TARAGUE BEACH DISTRICT			X	X	X
75	00354	TOGCHA		X	X	X	X
76	00359	TOGCHA VALLEY	X	X	X	X	X
77	00178	TUMON PILLBOX 1-2-3			X		X
78	00258	UMATAC VILLAGE			X		
79	00041	WAR CRIMES STOCKADE			X		X
80	00204	WAR CRIMINALS EXECTUTION SITE			X		X

Public Access to Public Resources
Task 2A - Existing sites with established access

	RS#	Resource Name	WET	WAT	CUL	FOR	VWS
81	00231	YPAO BEACH			X		X
82	00087	YPAO PILLBOX II-III			X		X

BUREAU OF PLANNING
PUBLIC ACCESS TO PUBLIC RESOURCES PROJECT

Date :July 31, 1993

RESOURCE # : 00321 T2 : 2A T3 :
RESOURCE : ACHANG BAY
PLACE : MERIZO LOT NUMBER : _____
VILLAGE : _____ MUNICIPALITY : _____
OWNERSHIP :
PUBLIC : _____ PRIVATE : _____ MILITARY : _____

RESOURCE CATEGORY :
WETLAND : _____ VIEW SITE : Y RIVER : _____
SAVANAH : _____

FOREST : Y RFOREST : _____ LFOREST : _____
BSFOREST : Y WATERFALL : _____

PREHISTORIC : Y HISTORIC : _____ JAPANESE : _____
1ST US : _____ 2ND US : Y SPANISH : _____

SENSES :
VISUAL : Y HEARING : _____ TOUCH : _____
SMELL : Y

INFRASTRUCTURE :
WATER : Y TOILETS : Y ST LIGHTS : Y
SIGNAGE : N TRASH CANS : NI POWER : Y

AMENITIES :
PAVED ACCESS : Y PAVED PARKIN : N PAVED WALKWA : N

DISABLED ACCESS :
WHEELCHAIR : N CRUTCHES ETC : NI BLIND : NI
DEAF : Y

DISTANCE FROM ROADWAY (FT.) : 20.00

POTENTIAL FOR TASK III RESOURCE : POOR

PUBLIC ACCESSIBILITY : EASY

SITE INFORMATION :
PAP: ACHANG BAY MARINA COMPLEX. A MARINA HAS BEEN BUILT ON T HE ACHANG BAY COMPLEX. THERE IS A SMALL MANGROVE STAND ON BO TH SIDES OF THE MARINA. THE MARINA IS A SMALL BOAT HARBOR WI TH ONLY A FEW SHIPS IN WHICH TO ANCHOR. THERE IS A SMALL CHA NNEL OUTSIDE OF THE MARINA.

IMPACT OF POTENTIAL OR FUTURE HUMAN VISITATION : _____

BUREAU OF PLANNING
PUBLIC ACCESS TO PUBLIC RESOURCES PROJECT

Date :July 31, 1993

RESOURCE # : 00028 T2 : 2A T3 :
RESOURCE : ADELUP POINT
PLACE : ADELUP POINT LOT NUMBER : _____
VILLAGE : _____ MUNICIPALITY : _____
OWNERSHIP :
PUBLIC : _____ PRIVATE : _____ MILITARY : _____

RESOURCE CATEGORY :

WETLAND	_____	VIEW SITE	Y	RIVER	_____
SAVANAH	_____				
FOREST	_____	RFOREST	_____	LFOREST	_____
BSFOREST	_____	WATERFALL	_____		
PREHISTORIC	_____	HISTORIC	Y	JAPANESE	Y
1ST US	Y	2ND US	Y	SPANISH	_____

SENSES :

VISUAL	Y	HEARING	_____	TOUCH	_____
SMELL	Y				

INFRASTRUCTURE :

WATER	N	TOILETS	N	ST LIGHTS	N
SIGNAGE	N	TRASH CANS	N	POWER	N

AMENITIES :

PAVED ACCESS	Y	PAVED PARKIN	Y	PAVED WALKWA	NI

DISABLED ACCESS :

WHEELCHAIR	NI	CRUTCHES ETC	Y	BLIND	NI
DEAF	Y				

DISTANCE FROM ROADWAY (FT.) : _____

POTENTIAL FOR TASK III RESOURCE : POOR

PUBLIC ACCESSIBILITY : EASY

SITE INFORMATION :
PAP: BUILDING BEHIND GOVERNOR'S OFFICE. THE PROMONTORY BEHIN D THE GOVERNOR'S OFFICE OFFERS A SPECTACULAR VIEW OF THE PHI LIPPINE SEA. THE OLD ADELUP SCHOOL WAS REMODLED DURING THE B ORDALLO ADMINISTRATION AND NOW INCLUDES PAVILLIONS ON THE WE ST AND EAST SIDES OF OFFICE AND AN OCEAN POOL NEAR THE WESTE RN PAVILLIONS. THE AREA IS WELL MAINTAINED, HOWEVER, ACCESS TO PEOPLE WITH DISABILITIES CAN BE IMPROVED.

IMPACT OF POTENTIAL OR FUTURE HUMAN VISITATION : _____

BUREAU OF PLANNING
PUBLIC ACCESS TO PUBLIC RESOURCES PROJECT

Date :July 31, 1993

RESOURCE # : 00604 T2 : 2A T3 :
RESOURCE : AFLLEJE MEMORIAL PARK
PLACE : RIZAL BEACH LOT NUMBER : _____
VILLAGE : _____ MUNICIPALITY : _____
OWNERSHIP :
PUBLIC : Y PRIVATE : _____ MILITARY : _____

RESOURCE CATEGORY :
WETLAND : _____ VIEW SITE : Y RIVER : _____
SAVANAH : _____

FOREST : _____ RFOREST : _____ LFOREST : _____
BSFOREST : _____ WATERFALL : _____

PREHISTORIC : _____ HISTORIC : Y JAPANESE : _____
1ST US : Y 2ND US : Y SPANISH : _____

SENSES :
VISUAL : Y HEARING : _____ TOUCH : _____
SMELL : _____

INFRASTRUCTURE :
WATER : Y TOILETS : Y ST LIGHTS : _____
SIGNAGE : N TRASH CANS : Y POWER : N

AMENITIES :
PAVED ACCESS : Y PAVED PARKIN : Y PAVED WALKWA : NI

DISABLED ACCESS :
WHEELCHAIR : NI CRUTCHES ETC : NI BLIND : NI
DEAF : Y

DISTANCE FROM ROADWAY (FT.) : _____

POTENTIAL FOR TASK III RESOURCE : POOR

PUBLIC ACCESSIBILITY : EASY

SITE INFORMATION :
PAP: OLD PAVILLIION. THIS AREA WAS ONCE KNOWN AS RIZAL BEAC H. THE PARK HAS A LARGE GRASSY AREA, TOILET FACILITIES, AND WATER. THE OLD PAVILLION HAS BEEN DESTROYED.

IMPACT OF POTENTIAL OR FUTURE HUMAN VISITATION : POSITIVE

BUREAU OF PLANNING
PUBLIC ACCESS TO PUBLIC RESOURCES PROJECT

Date :July 31, 1993

RESOURCE # : 00238 T2 : 2A T3 :
RESOURCE : AGANA HEIGHTS LATTE
PLACE : AGANA HEIGHTS LOT NUMBER : _____
VILLAGE : AGANA HEIGHTS MUNICIPALITY : AGANA HEIGHTS
OWNERSHIP :
PUBLIC : _____ PRIVATE : Y MILITARY : _____

RESOURCE CATEGORY :
WETLAND : _____ VIEW SITE : Y RIVER : _____
SAVANAH : _____

FOREST : _____ RFOREST : _____ LFOREST : _____
BSFOREST : _____ WATERFALL : _____

PREHISTORIC : Y HISTORIC : _____ JAPANESE : _____
1ST US : _____ 2ND US : _____ SPANISH : _____

SENSES :
VISUAL : Y HEARING : Y TOUCH : _____
SMELL : _____

INFRASTRUCTURE :
WATER : _____ TOILETS : _____ ST LIGHTS : _____
SIGNAGE : _____ TRASH CANS : _____ POWER : _____

AMENITIES :
PAVED ACCESS : Y PAVED PARKIN : N PAVED WALKWA : N

DISABLED ACCESS :
WHEELCHAIR : N CRUTCHES ETC : NI BLIND : N
DEAF : Y

DISTANCE FROM ROADWAY (FT.) : 50.00

POTENTIAL FOR TASK III RESOURCE : POOR

PUBLIC ACCESSIBILITY : EASY

SITE INFORMATION :
PAP1 SALAS RESIDENCE. THERE IS A SINGLE SET OF LATTE (10 STO NES) WITH A FEW SCATTERED SHARDS NEARBY LOCATED SOUTH OF THE NAVAL HOSPITAL & GOVERNMENT HOUSE IN AN OPEN FIELD

IMPACT OF POTENTIAL OR FUTURE HUMAN VISITATION : POSITIVE

BUREAU OF PLANNING
PUBLIC ACCESS TO PUBLIC RESOURCES PROJECT

Date :July 31, 1993

RESOURCE # : 00063 T2 : 2A T3 :
RESOURCE : AGANA HISTORIC DISTRICT
PLACE : AGANA LOT NUMBER : _____
VILLAGE : _____ MUNICIPALITY : _____
OWNERSHIP :
PUBLIC : _____ PRIVATE : _____ MILITARY : _____

RESOURCE CATEGORY :

WETLAND	_____	VIEW SITE	Y	RIVER	_____
SAVANAH	_____				
FOREST	_____	RFOREST	_____	LFOREST	_____
BSFOREST	_____	WATERFALL	_____		
PREHISTORIC	Y	HISTORIC	Y	JAPANESE	Y
1ST US	Y	2ND US	Y	SPANISH	Y

SENSES :

VISUAL	Y	HEARING	N	TOUCH	N
SMELL	Y				

INFRASTRUCTURE :

WATER	Y	TOILETS	Y	ST LIGHTS	Y
SIGNAGE	NI	TRASH CANS	Y	POWER	N

AMENITIES :

PAVED ACCESS	Y	PAVED PARKIN	Y	PAVED WALKWA	NI

DISABLED ACCESS :

WHEELCHAIR	N	CRUTCHES ETC	NI	BLIND	NI
DEAF	Y				

DISTANCE FROM ROADWAY (FT.) : 100.00

POTENTIAL FOR TASK III RESOURCE : POOR

PUBLIC ACCESSIBILITY : EASY

SITE INFORMATION :
PAP: FORT SANTA AGUEDA. THE AGANA HISTORIC DISTRICT CENTERS AROUND SEVERAL ANTIQUATED HOUSES THAT ESCAPED THE MASSIVE DE STRUCTION OF THE BATTLES FOLLOWING THE AMERICAN INVASION OF WWII. THE HOUSES INCLUDE THE MATINEZ/NOTLEY,ROSARIO, LUJAN,D UNGCA,UNGACTA, LEON GUERRERO, SHIMIZU, TOVES, AND GARRIDO HO MES. THESE BUILDINGS HAVE BEEN ENTGERED INTO BOTH THE GUAM A ND NATIONAL REGISTERS OF HISTORIC PLACES.

IMPACT OF POTENTIAL OR FUTURE HUMAN VISITATION : POSITIVE

BUREAU OF PLANNING
PUBLIC ACCESS TO PUBLIC RESOURCES PROJECT

Date :July 31, 1993

RESOURCE # : 00446 T2 : 2A T3 :
RESOURCE : AGANA MARINA
PLACE : AGANA LOT NUMBER : _____
VILLAGE : AGANA MUNICIPALITY : AGANA
OWNERSHIP :
PUBLIC : Y PRIVATE : _____ MILITARY : _____

RESOURCE CATEGORY :
WETLAND : _____ VIEW SITE : Y RIVER : _____
SAVANAH : _____

FOREST : _____ RFOREST : _____ LFOREST : _____
BSFOREST : _____ WATERFALL : _____

PREHISTORIC : _____ HISTORIC : _____ JAPANESE : _____
1ST US : _____ 2ND US : _____ SPANISH : _____

SENSES :
VISUAL : Y HEARING : _____ TOUCH : _____
SMELL : _____

INFRASTRUCTURE :
WATER : Y TOILETS : Y ST LIGHTS : Y
SIGNAGE : Y TRASH CANS : Y POWER : Y

AMENITIES :
PAVED ACCESS : Y PAVED PARKIN : Y PAVED WALKWA : Y

DISABLED ACCESS :
WHEELCHAIR : Y CRUTCHES ETC : Y BLIND : NI
DEAF : Y

DISTANCE FROM ROADWAY (FT.) : 50.00

POTENTIAL FOR TASK III RESOURCE : POOR

PUBLIC ACCESSIBILITY : EASY

SITE INFORMATION :
PAP: FISH SCALE AREA. THE AGANA MARINA IS A POPULAR SMALL BO AT HARBOR CONTAINING BOAT SLIPS, LOADING/UNLOADING RAMPS, PO LICE AND FIRE RESCUE FACILITIES, THE FISHERMAN'S COOP AND TH E LIGHTHOUSE RESTURANT. NO RECREATIONAL ACTIVITIES ARE ALLOW ED OTHER THAN BOAT RELATED.

IMPACT OF POTENTIAL OR FUTURE HUMAN VISITATION : POSITIVE

BUREAU OF PLANNING
PUBLIC ACCESS TO PUBLIC RESOURCES PROJECT

Date :July 31, 1993

RESOURCE # : 00562 T2 : 2A T3 :
RESOURCE : AGANA NAVAL CEMETERY
PLACE : _____ LOT NUMBER : _____
VILLAGE : AGANA MUNICIPALITY : _____
OWNERSHIP :
PUBLIC : _____ PRIVATE : _____ MILITARY : _____

RESOURCE CATEGORY :
WETLAND : _____ VIEW SITE : Y RIVER : _____
SAVANAH : _____

FOREST : _____ RFOREST : _____ LFOREST : _____
BSFOREST : _____ WATERFALL : _____

PREHISTORIC : _____ HISTORIC : Y JAPANESE : _____
1ST US : Y 2ND US : _____ SPANISH : _____

SENSES :
VISUAL : Y HEARING : _____ TOUCH : Y
SMELL : _____

INFRASTRUCTURE :
WATER : N TOILETS : N ST LIGHTS : NI
SIGNAGE : Y TRASH CANS : N POWER : _____

AMENITIES :
PAVED ACCESS : Y PAVED PARKIN : N PAVED WALKWA : N

DISABLED ACCESS :
WHEELCHAIR : NI CRUTCHES ETC : _____ BLIND : Y
DEAF : NI

DISTANCE FROM ROADWAY (FT.) : 10.00

POTENTIAL FOR TASK III RESOURCE : POOR

PUBLIC ACCESSIBILITY : EASY

SITE INFORMATION :

IMPACT OF POTENTIAL OR FUTURE HUMAN VISITATION : POSITIVE

BUREAU OF PLANNING
PUBLIC ACCESS TO PUBLIC RESOURCES PROJECT

Date :July 31, 1993

RESOURCE # : 00088 T2 : 2A T3 :
RESOURCE : AGANA PILLBOX
PLACE : AGANA LOT NUMBER : _____
VILLAGE : _____ MUNICIPALITY : _____
OWNERSHIP :
PUBLIC : _____ PRIVATE : _____ MILITARY : _____

RESOURCE CATEGORY :
WETLAND : _____ VIEW SITE : Y RIVER : _____
SAVANAH : _____

FOREST : _____ RFOREST : _____ LFOREST : _____
BSFOREST : _____ WATERFALL : _____

PREHISTORIC : _____ HISTORIC : Y JAPANESE : Y
1ST US : _____ 2ND US : Y SPANISH : _____

SENSES :
VISUAL : Y HEARING : _____ TOUCH : _____
SMELL : _____

INFRASTRUCTURE :
WATER : N TOILETS : N ST LIGHTS : NI
SIGNAGE : N TRASH CANS : N POWER : NI

AMENITIES :
PAVED ACCESS : NI PAVED PARKIN : NI PAVED WALKWA : N

DISABLED ACCESS :
WHEELCHAIR : NI CRUTCHES ETC : Y BLIND : NI
DEAF : Y

DISTANCE FROM ROADWAY (FT.) : 40.00

POTENTIAL FOR TASK III RESOURCE : POOR

PUBLIC ACCESSIBILITY : EASY

SITE INFORMATION :
PAP: AGANA MARINA NEAR LIGHTHOUSE RESTAURANT. THE AGANA PILL BOX IS A CONCRETE JAPANESE BUNKER LOCATED ABOUT 50FT NORTH F ROM THE FIGHTHOUSE RESTURANT IN THE AGANA MARINA. ALTHOUGH T HE STRUCTURE IS IN GOOD CONDITION (ORIGINAL CONDITION AFTER WWII BATTLE), THE AREA IS CONSTRANTLY TRASHED BY PEOPLE PICN ICKING IN THE VICENITY.

IMPACT OF POTENTIAL OR FUTURE HUMAN VISITATION : NEGATIVE

BUREAU OF PLANNING
PUBLIC ACCESS TO PUBLIC RESOURCES PROJECT

Date :July 31, 1993

RESOURCE # : 00024 T2 : 2A T3 :
RESOURCE : AGANA SPANISH BRIDGE
PLACE : AGANA LOT NUMBER : _____
VILLAGE : _____ MUNICIPALITY : _____
OWNERSHIP :
PUBLIC : _____ PRIVATE : _____ MILITARY : _____

RESOURCE CATEGORY :

WETLAND	_____	VIEW SITE	Y	RIVER	_____
SAVANAH	_____				
FOREST	_____	RFOREST	_____	LFOREST	_____
BSFOREST	_____	WATERFALL	_____		
PREHISTORIC	_____	HISTORIC	Y	JAPANESE	_____
1ST US	_____	2ND US	_____	SPANISH	Y

SENSES :

VISUAL	Y	HEARING	_____	TOUCH	_____
SMELL	_____				

INFRASTRUCTURE :

WATER	Y	TOILETS	N	ST LIGHTS	Y
SIGNAGE	Y	TRASH CANS	Y	POWER	Y

AMENITIES :

PAVED ACCESS	Y	PAVED PARKIN	Y	PAVED WALKWA	NI

DISABLED ACCESS :

WHEELCHAIR	Y	CRUTCHES ETC	Y	BLIND	NI
DEAF	Y				

DISTANCE FROM ROADWAY (FT.) : 50.00

POTENTIAL FOR TASK III RESOURCE : POOR

PUBLIC ACCESSIBILITY : EASY

SITE INFORMATION :
THE AGANA SPANISH BRIDGE, ALSO KNOWN AS SAN ANTONIO BRIDGE AND TOLAI ACHO, HAS BEEN DEVELOPED INTO A SMALL PARK WITH A STATUE OF THE FAMOUS LEGENDARY MERMAID, SISIRENA. PRIOR TO WW II, THE MINONDO RIVER USE TO RUN BENEATH THIS BRIDGE. THE RIVER WAS DIVERTED AFTER WW II; PAP: BRIDGE. THE BRIDGE IS CONSTRUCTED OF HEWN STONE AND MOTAR.

IMPACT OF POTENTIAL OR FUTURE HUMAN VISITATION : POSITIVE

BUREAU OF PLANNING
PUBLIC ACCESS TO PUBLIC RESOURCES PROJECT

Date :July 31, 1993

RESOURCE # : 00110 T2 : 2A T3 :
RESOURCE : AGAT INVASION BEACH
PLACE : AGAT LOT NUMBER : _____
VILLAGE : _____ MUNICIPALITY : _____
OWNERSHIP :
PUBLIC : Y PRIVATE : Y MILITARY : _____

RESOURCE CATEGORY :
WETLAND : _____ VIEW SITE : Y RIVER : _____
SAVANAH : _____

FOREST : _____ RFOREST : _____ LFOREST : _____
BSFOREST : _____ WATERFALL : _____

PREHISTORIC : _____ HISTORIC : Y JAPANESE : Y
1ST US : _____ 2ND US : Y SPANISH : _____

SENSES :
VISUAL : Y HEARING : _____ TOUCH : _____
SMELL : Y

INFRASTRUCTURE :
WATER : Y TOILETS : Y ST LIGHTS : _____
SIGNAGE : Y TRASH CANS : Y POWER : NI

AMENITIES :
PAVED ACCESS : Y PAVED PARKIN : Y PAVED WALKWA : NI

DISABLED ACCESS :
WHEELCHAIR : NI CRUTCHES ETC : NI BLIND : NI
DEAF : Y

DISTANCE FROM ROADWAY (FT.) : _____

POTENTIAL FOR TASK III RESOURCE : POOR

PUBLIC ACCESSIBILITY : EASY

SITE INFORMATION :
PAP: GAAN POINT (NATIONAL PARK AREA) BY FLAGPOLE. AGAT INVAS ION BEACH MAY BE REACHED BY DRIVING TO AGAT VILLAGE ON HIGHW AY 1; THE SITE OCCUPIES THE BEACH & AREAS IMMEDIATELY INLAND . IT IS WHERE THE 1ST PROVISIONAL MARINE BRIGADE LANDED ON JULY 21, 1944. REMAINS OF THE JAPANESE BEACH DEFENSES STILL EXIST.

IMPACT OF POTENTIAL OR FUTURE HUMAN VISITATION : POSITIVE

BUREAU OF PLANNING
PUBLIC ACCESS TO PUBLIC RESOURCES PROJECT

Date :July 31, 1993

RESOURCE # : 00720 T2 : 2A T3 :
RESOURCE : AGAT MARINA
PLACE : AGAT LOT NUMBER : _____
VILLAGE : _____ MUNICIPALITY : _____
OWNERSHIP :
PUBLIC : Y PRIVATE : _____ MILITARY : _____

RESOURCE CATEGORY :
WETLAND : _____ VIEW SITE : Y RIVER : _____
SAVANAH : _____

FOREST : _____ RFOREST : _____ LFOREST : _____
BSFOREST : _____ WATERFALL : _____

PREHISTORIC : _____ HISTORIC : _____ JAPANESE : _____
1ST US : _____ 2ND US : _____ SPANISH : _____

SENSES :
VISUAL : Y HEARING : _____ TOUCH : _____
SMELL : _____

INFRASTRUCTURE :
WATER : Y TOILETS : Y ST LIGHTS : Y
SIGNAGE : Y TRASH CANS : Y POWER : Y

AMENITIES :
PAVED ACCESS : Y PAVED PARKIN : Y PAVED WALKWA : Y

DISABLED ACCESS :
WHEELCHAIR : Y CRUTCHES ETC : Y BLIND : NI
DEAF : Y

DISTANCE FROM ROADWAY (FT.) : 50.00

POTENTIAL FOR TASK III RESOURCE : POOR

PUBLIC ACCESSIBILITY : EASY

SITE INFORMATION :
PAP: PARKING LOT IN FRONT OF ADMINISTRATION BUILDING. RECEN
TLY COMPLETED MARINA COMPLEX FOR SMALL BOAT CRAFT.
VARIOUS SIZED BERTHS AN WITH PROTECTIVE BREAKWATER.

IMPACT OF POTENTIAL OR FUTURE HUMAN VISITATION : POSITIVE

BUREAU OF PLANNING
PUBLIC ACCESS TO PUBLIC RESOURCES PROJECT

Date :July 31, 1993

RESOURCE # : 00162 T2 : 2A T3 :
RESOURCE : AMANTES POINT CAVESHELTER
PLACE : TWO LOVERS POINT LOT NUMBER : _____
VILLAGE : TUMON HEIGHTS MUNICIPALITY : TAMUNING/DEDEDO
OWNERSHIP :
PUBLIC : Y PRIVATE : _____ MILITARY : _____

RESOURCE CATEGORY :
WETLAND : _____ VIEW SITE : Y RIVER : _____
SAVANAH : _____

FOREST : _____ RFOREST : _____ LFOREST : _____
BSFOREST : _____ WATERFALL : _____

PREHISTORIC : _____ HISTORIC : Y JAPANESE : _____
1ST US : _____ 2ND US : _____ SPANISH : Y

SENSES :
VISUAL : Y HEARING : Y TOUCH : _____
SMELL : _____

INFRASTRUCTURE :
WATER : _____ TOILETS : _____ ST LIGHTS : _____
SIGNAGE : _____ TRASH CANS : _____ POWER : _____

AMENITIES :
PAVED ACCESS : Y PAVED PARKIN : Y PAVED WALKWA : _____

DISABLED ACCESS :
WHEELCHAIR : _____ CRUTCHES ETC : _____ BLIND : _____
DEAF : _____

DISTANCE FROM ROADWAY (FT.) : 50.00

POTENTIAL FOR TASK III RESOURCE : _____

PUBLIC ACCESSIBILITY : EASY

SITE INFORMATION :
THIS IS PART OF PUNTAN DOS AMANTES PARK. REFER TO TWO LOVERS POINT OR PUNTAN DOS AMANTES SHEET.

IMPACT OF POTENTIAL OR FUTURE HUMAN VISITATION : _____

BUREAU OF PLANNING
PUBLIC ACCESS TO PUBLIC RESOURCES PROJECT

Date :July 31, 1993

RESOURCE # : 00246 T2 : 2A T3 :
RESOURCE : APOTGUN
PLACE : _____ LOT NUMBER : _____
VILLAGE : _____ MUNICIPALITY : _____
OWNERSHIP :
PUBLIC : _____ PRIVATE : _____ MILITARY : _____

RESOURCE CATEGORY :
WETLAND : _____ VIEW SITE : Y RIVER : _____
SAVANAH : _____

FOREST : _____ RFOREST : _____ LFOREST : _____
BSFOREST : _____ WATERFALL : _____

PREHISTORIC : _____ HISTORIC : _____ JAPANESE : _____
1ST US : _____ 2ND US : _____ SPANISH : _____

SENSES :
VISUAL : Y HEARING : _____ TOUCH : _____
SMELL : Y

INFRASTRUCTURE :
WATER : Y TOILETS : Y ST LIGHTS : Y
SIGNAGE : N TRASH CANS : Y POWER : Y

AMENITIES :
PAVED ACCESS : Y PAVED PARKIN : Y PAVED WALKWA : Y

DISABLED ACCESS :
WHEELCHAIR : Y CRUTCHES ETC : Y BLIND : NI
DEAF : Y

DISTANCE FROM ROADWAY (FT.) : _____

POTENTIAL FOR TASK III RESOURCE : POOR

PUBLIC ACCESSIBILITY : EASY

SITE INFORMATION :
PAP: ABC CONDO BUILT BEACH PARK. THIS SITE WAS ONCE SITUATE D IN AREA WHERE THE ABC CONDOMINIUM AND THE ALUPANG BEACH HO TEL ARE NOW LOCATED. THE ARCHAEOLOGICAL MATERIALS WERE EITHE R REMOVED OF DESTROYED BY THE RECENT CONSTRUCTION. THE BEACH PARK, HOWERE, IS A BEAUTIFULLY DESIGNED STRUCTURE WITH VARI OUS AMENITIES AND INFRASTRUCTURE. IT OFFERS A BEAUTIFUL VIEW OF EAST AGANA BAY.

IMPACT OF POTENTIAL OR FUTURE HUMAN VISITATION : POSITIVE

BUREAU OF PLANNING
PUBLIC ACCESS TO PUBLIC RESOURCES PROJECT

Date :July 31, 1993

RESOURCE # : 00196 T2 : 2A T3 :
RESOURCE : ARCLIGHT MEMORIAL
PLACE : AAFB LOT NUMBER : _____
VILLAGE : _____ MUNICIPALITY : YIGO
OWNERSHIP :
PUBLIC : _____ PRIVATE : _____ MILITARY : Y

RESOURCE CATEGORY :

WETLAND	_____	VIEW SITE	Y	RIVER	_____
SAVANAH	_____				
FOREST	_____	RFOREST	_____	LFOREST	_____
BSFOREST	_____	WATERFALL	_____		
PREHISTORIC	_____	HISTORIC	Y	JAPANESE	_____
1ST US	_____	2ND US	Y	SPANISH	_____

SENSES :

VISUAL	Y	HEARING	Y	TOUCH	_____
SMELL	_____				

INFRASTRUCTURE :

WATER	NI	TOILETS	NI	ST LIGHTS	NI
SIGNAGE	NI	TRASH CANS	NI	POWER	Y

AMENITIES :

PAVED ACCESS	Y	PAVED PARKIN	Y	PAVED WALKWA	NI

DISABLED ACCESS :

WHEELCHAIR	Y	CRUTCHES ETC	NI	BLIND	NI
DEAF	Y				

DISTANCE FROM ROADWAY (FT.) : 100.00

POTENTIAL FOR TASK III RESOURCE : POOR

PUBLIC ACCESSIBILITY : EASY

SITE INFORMATION :
THIS MEMORIAL IS LOCATED IN ARDERSON AIR FORCE BASE. THERE I S A LARGE B-52 BOMBER WHICH SERVES AS A MEMORIAL TTO THE PEO PLE WHO FOUGHT IN THE VIETNAM WAR. THE PARK ALSO SERVES AS T HE AREA WHERE ARM FORCES DAY IS CELEBRATED.

IMPACT OF POTENTIAL OR FUTURE HUMAN VISITATION : POSITIVE

BUREAU OF PLANNING
PUBLIC ACCESS TO PUBLIC RESOURCES PROJECT

Date :July 31, 1993

RESOURCE # : 00297 T2 : 2A T3 :
RESOURCE : AS DANAO HILL
PLACE : INARAJAN LOT NUMBER : _____
VILLAGE : _____ MUNICIPALITY : _____
OWNERSHIP :
PUBLIC : _____ PRIVATE : _____ MILITARY : _____

RESOURCE CATEGORY :
WETLAND : _____ VIEW SITE : Y RIVER : Y
SAVANAH : Y

FOREST : _____ RFOREST : _____ LFOREST : _____
BSFOREST : _____ WATERFALL : _____

PREHISTORIC : Y HISTORIC : _____ JAPANESE : _____
1ST US : _____ 2ND US : _____ SPANISH : _____

SENSES :
VISUAL : Y HEARING : _____ TOUCH : _____
SMELL : _____

INFRASTRUCTURE :
WATER : N TOILETS : N ST LIGHTS : N
SIGNAGE : N TRASH CANS : N POWER : N

AMENITIES :
PAVED ACCESS : NI PAVED PARKIN : N PAVED WALKWA : N

DISABLED ACCESS :
WHEELCHAIR : N CRUTCHES ETC : N BLIND : NI
DEAF : Y

DISTANCE FROM ROADWAY (FT.) : _____

POTENTIAL FOR TASK III RESOURCE : POOR

PUBLIC ACCESSIBILITY : _____

SITE INFORMATION :
PAP: ACCESS TO AREA IN PLANNING PHASE. THE ASDANAO HILL SITE IS SITUATED ON A DIRT ROAD ON THE HILLS BEHIND INARAJAN ON A SADDLE BETWEEN TWO VALLEYS. THERE ARE LATTE SETS AND BASAL T MORTARS ON THE PREMISES, HOWEVER THE SITE HAS BEEN DISTRUB ED BY ROAD BUILDING.

IMPACT OF POTENTIAL OR FUTURE HUMAN VISITATION : NEGATIVE

BUREAU OF PLANNING
PUBLIC ACCESS TO PUBLIC RESOURCES PROJECT

Date :July 31, 1993

RESOURCE # : 00314 T2 : 2A T3 :
RESOURCE : AS GADAO CREEK
PLACE : BTW. INARAJAN/MERIZO LOT NUMBER : _____
VILLAGE : _____ MUNICIPALITY : MERIZO
OWNERSHIP :
PUBLIC : _____ PRIVATE : _____ MILITARY : _____

RESOURCE CATEGORY :
WETLAND : _____ VIEW SITE : Y RIVER : Y
SAVANAH : _____

FOREST : _____ RFOREST : _____ LFOREST : _____
BSFOREST : _____ WATERFALL : _____

PREHISTORIC : Y HISTORIC : _____ JAPANESE : _____
1ST US : _____ 2ND US : _____ SPANISH : _____

SENSES :
VISUAL : Y HEARING : _____ TOUCH : _____
SMELL : _____

INFRASTRUCTURE :
WATER : N TOILETS : N ST LIGHTS : _____
SIGNAGE : N TRASH CANS : N POWER : N

AMENITIES :
PAVED ACCESS : Y PAVED PARKIN : N PAVED WALKWA : N

DISABLED ACCESS :
WHEELCHAIR : NI CRUTCHES ETC : NI BLIND : NI
DEAF : Y

DISTANCE FROM ROADWAY (FT.) : _____

POTENTIAL FOR TASK III RESOURCE : POOR

PUBLIC ACCESSIBILITY : EASY

SITE INFORMATION :
PAP: RT. 4--2000 YARDS WEST OF AJAYAN BAY, THE ASGODAO CREEK SITE IS LOCATED ABOUT .6 MILE WEST OF AJAYAN BAY BRIDGE ALO NG RT.4. THIS PREHISTORIC SITE IS SITUATED ON BOTH SIDES OF THE CREEK. THE SITE IS APPROXIMATELY 8 ACRES IN SIZE.

IMPACT OF POTENTIAL OR FUTURE HUMAN VISITATION : NEGATIVE

BUREAU OF PLANNING
PUBLIC ACCESS TO PUBLIC RESOURCES PROJECT

Date :July 31, 1993

RESOURCE # : 00413 T2 : 2A T3 :
RESOURCE : AS LUCAS
PLACE : TALOFOFO LOT NUMBER : _____
VILLAGE : _____ MUNICIPALITY : TALOFOFO
OWNERSHIP :
PUBLIC : _____ PRIVATE : _____ MILITARY : _____

RESOURCE CATEGORY :
WETLAND : _____ VIEW SITE : _____ RIVER : _____
SAVANAH : _____

FOREST : _____ RFOREST : _____ LFOREST : _____
BSFOREST : _____ WATERFALL : _____

PREHISTORIC : Y HISTORIC : _____ JAPANESE : _____
1ST US : _____ 2ND US : _____ SPANISH : _____

SENSES :
VISUAL : Y HEARING : _____ TOUCH : _____
SMELL : _____

INFRASTRUCTURE :
WATER : N TOILETS : N ST LIGHTS : _____
SIGNAGE : N TRASH CANS : N POWER : N

AMENITIES :
PAVED ACCESS : Y PAVED PARKIN : N PAVED WALKWA : N

DISABLED ACCESS :
WHEELCHAIR : NI CRUTCHES ETC : NI BLIND : NI
DEAF : Y

DISTANCE FROM ROADWAY (FT.) : _____

POTENTIAL FOR TASK III RESOURCE : POOR

PUBLIC ACCESSIBILITY : EASY

SITE INFORMATION :
PAP: MIKE SAN NICOLAS RESIDENCE. THE AS LUCAS LATTE SITE IS LOCATED APPROXIMATELY .25 MILE MORTH OF THE TALOFOFO MAYOR I S OFFICE. THIS LATTE COMPLEX IS SITUATED BEFFORE AND AROUND THE SAN NICOLAS PROPERTY. MOST OF THE LATTE SETS ARE IN DETE RIORATED CONDITION.

IMPACT OF POTENTIAL OR FUTURE HUMAN VISITATION : NEGATIVE

BUREAU OF PLANNING
PUBLIC ACCESS TO PUBLIC RESOURCES PROJECT

Date :July 31, 1993

RESOURCE # : 00032 T2 : 2A T3 :
RESOURCE : ASAN INVASION MEMORIAL
PLACE : ASAN LOT NUMBER : _____
VILLAGE : _____ MUNICIPALITY : _____
OWNERSHIP :
PUBLIC : _____ PRIVATE : _____ MILITARY : _____

RESOURCE CATEGORY :
WETLAND : _____ VIEW SITE : Y RIVER : _____
SAVANAH : _____

FOREST : _____ RFOREST : _____ LFOREST : _____
BSFOREST : _____ WATERFALL : _____

PREHISTORIC : _____ HISTORIC : Y JAPANESE : Y
1ST US : _____ 2ND US : Y SPANISH : _____

SENSES :
VISUAL : Y HEARING : _____ TOUCH : _____
SMELL : _____

INFRASTRUCTURE :
WATER : Y TOILETS : N ST LIGHTS : NI
SIGNAGE : Y TRASH CANS : Y POWER : Y

AMENITIES :
PAVED ACCESS : N PAVED PARKIN : N PAVED WALKWA : N

DISABLED ACCESS :
WHEELCHAIR : N CRUTCHES ETC : NI BLIND : NI
DEAF : Y

DISTANCE FROM ROADWAY (FT.) : _____

POTENTIAL FOR TASK III RESOURCE : POOR

PUBLIC ACCESSIBILITY : EASY

SITE INFORMATION :
PAP: SHELTON'S MUSIC SHOP--NEAR CHANNEL. THE MEMORIAL MONUME NT IS LOCATED ON A SMALL BEACH AREA FRONTING THE ASAN CHANNE L. THIS AREA IS ADMINISTERED BY THE NATIONAL PARK SERVICES A ND IS PART OF THE WAR IN THE PACIFIC MEMORIAL PARK.

IMPACT OF POTENTIAL OR FUTURE HUMAN VISITATION : POSITIVE

BUREAU OF PLANNING
PUBLIC ACCESS TO PUBLIC RESOURCES PROJECT

Date :July 31, 1993

RESOURCE # : 00046 T2 : 2A T3 :
RESOURCE : ASAN WWII MEMORIAL-2
PLACE : ASAN LOT NUMBER : _____
VILLAGE : _____ MUNICIPALITY : _____
OWNERSHIP :
PUBLIC : _____ PRIVATE : _____ MILITARY : _____

RESOURCE CATEGORY :

WETLAND	: _____	VIEW SITE	: Y	RIVER	: _____
SAVANAH	: _____				
FOREST	: _____	RFOREST	: _____	LFOREST	: _____
BSFOREST	: _____	WATERFALL	: _____		
PREHISTORIC	: _____	HISTORIC	: Y	JAPANESE	: Y
1ST US	: _____	2ND US	: Y	SPANISH	: _____

SENSES :

VISUAL	: Y	HEARING	: _____	TOUCH	: _____
SMELL	: _____				

INFRASTRUCTURE :

WATER	: Y	TOILETS	: NI	ST LIGHTS	: Y
SIGNAGE	: Y	TRASH CANS	: Y	POWER	: Y

AMENITIES :

PAVED ACCESS	: N	PAVED PARKIN	: N	PAVED WALKWA	: N

DISABLED ACCESS :

WHEELCHAIR	: N	CRUTCHES ETC	: NI	BLIND	: NI
DEAF	: Y				

DISTANCE FROM ROADWAY (FT.) : 100.00

POTENTIAL FOR TASK III RESOURCE : POOR

PUBLIC ACCESSIBILITY : EASY

SITE INFORMATION :
PAP: NINO PERDIDO CHURCH. THIS MONUMENT IS LOCATED IN FRONT OF THE ASAN CATHOLIC CHURCH. IT WAS BUILT IN 1950 AND DEDICATED IN HONOR OF THOSE CHAMORROS WHO PERISHED DURING WWII.

IMPACT OF POTENTIAL OR FUTURE HUMAN VISITATION : POSITIVE

BUREAU OF PLANNING
PUBLIC ACCESS TO PUBLIC RESOURCES PROJECT

Date :July 31, 1993

RESOURCE # : 00126 T2 : 2A T3 :
RESOURCE : ATANTANO SHRINE
PLACE : SANTA RITA LOT NUMBER : _____
VILLAGE : _____ MUNICIPALITY : _____
OWNERSHIP :
PUBLIC : _____ PRIVATE : _____ MILITARY : _____

RESOURCE CATEGORY :
WETLAND : Y VIEW SITE : Y RIVER : _____
SAVANAH : _____

FOREST : _____ RFOREST : _____ LFOREST : _____
BSFOREST : _____ WATERFALL : _____

PREHISTORIC : _____ HISTORIC : Y JAPANESE : _____
1ST US : Y 2ND US : _____ SPANISH : _____

SENSES :
VISUAL : Y HEARING : _____ TOUCH : _____
SMELL : _____

INFRASTRUCTURE :
WATER : N TOILETS : N ST LIGHTS : N
SIGNAGE : NI TRASH CANS : N POWER : N

AMENITIES :
PAVED ACCESS : NI PAVED PARKIN : N PAVED WALKWA : N

DISABLED ACCESS :
WHEELCHAIR : NI CRUTCHES ETC : NI BLIND : NI
DEAF : Y

DISTANCE FROM ROADWAY (FT.) : _____

POTENTIAL FOR TASK III RESOURCE : POOR

PUBLIC ACCESSIBILITY : EASY

SITE INFORMATION :
PAP: SHRINE BEHIND BOB'S WATERING HOLE. ATANTANO SHRINE FIS LOCATED E OF HIGHWAY 1 & MAY BE REACHED BY DRIVING N 15 MILE S FROM THE JUNCTION OF HIGHWAY 1 & 2A. THE SHRINE IS SHELTED BY A LIGHT STRUCTURE. THE SHRINE HAS HISTRICAL SIGNIFICANCE IN THAT IT COMMEMORATES THE ADMINISTRATION OF 2 SPAINSH AND 1 AMERICAN GOVERNORS.

IMPACT OF POTENTIAL OR FUTURE HUMAN VISITATION : POSITIVE

BUREAU OF PLANNING
PUBLIC ACCESS TO PUBLIC RESOURCES PROJECT

Date :July 31, 1993

RESOURCE # : 00035 T2 : 2A T3 :
RESOURCE : BREWER FIELD NAS
PLACE : _____ LOT NUMBER : _____
VILLAGE : _____ MUNICIPALITY : _____
OWNERSHIP :
PUBLIC : _____ PRIVATE : _____ MILITARY : Y

RESOURCE CATEGORY :
WETLAND : _____ VIEW SITE : Y RIVER : _____
SAVANAH : _____

FOREST : _____ RFOREST : _____ LFOREST : _____
BSFOREST : _____ WATERFALL : _____

PREHISTORIC : _____ HISTORIC : Y JAPANESE : Y
1ST US : _____ 2ND US : Y SPANISH : _____

SENSES :
VISUAL : Y HEARING : _____ TOUCH : _____
SMELL : _____

INFRASTRUCTURE :
WATER : N TOILETS : Y ST LIGHTS : Y
SIGNAGE : N TRASH CANS : N POWER : N

AMENITIES :
PAVED ACCESS : Y PAVED PARKIN : NI PAVED WALKWA : N

DISABLED ACCESS :
WHEELCHAIR : Y CRUTCHES ETC : NI BLIND : NI
DEAF : Y

DISTANCE FROM ROADWAY (FT.) : _____

POTENTIAL FOR TASK III RESOURCE : POOR

PUBLIC ACCESSIBILITY : EASY

SITE INFORMATION :
PAP: ST. DOMINIC'S NURSING HOME. BREWER FIELD (NAS) IS PRESE NTLY UNDER GOING PARTIAL CLOSURE. THE LAND AND AIRFIELD WILL BE RETURNED TO THE GOV. OF GUAM. THE SIGNIFICANCE OF THIS A IRFIELD WAS FIRST CONSTRUCTED DURING THE JAPANESE PERIOD US ING LOCAL (PARTICALLY) SLAVE LABOR. THE AREA IS COJOINTLY US ED BY THE MILITARY AND CIVILIAN AIRLINES.

IMPACT OF POTENTIAL OR FUTURE HUMAN VISITATION : NEGATIVE

BUREAU OF PLANNING
PUBLIC ACCESS TO PUBLIC RESOURCES PROJECT

Date :July 31, 1993

RESOURCE # : 00539 T2 : 2A T3 :
RESOURCE : CABLE STATION RUINS
PLACE : _____ LOT NUMBER : _____
VILLAGE : _____ MUNICIPALITY : _____
OWNERSHIP :
PUBLIC : _____ PRIVATE : _____ MILITARY : _____

RESOURCE CATEGORY :
WETLAND : N VIEW SITE : N RIVER : _____
SAVANAH : _____

FOREST : N RFOREST : _____ LFOREST : _____
BSFOREST : _____ WATERFALL : N

PREHISTORIC : N HISTORIC : Y JAPANESE : _____
1ST US : _____ 2ND US : _____ SPANISH : _____

SENSES :
VISUAL : _____ HEARING : _____ TOUCH : _____
SMELL : _____

INFRASTRUCTURE :
WATER : _____ TOILETS : _____ ST LIGHTS : _____
SIGNAGE : _____ TRASH CANS : _____ POWER : _____

AMENITIES :
PAVED ACCESS : _____ PAVED PARKIN : _____ PAVED WALKWA : _____

DISABLED ACCESS :
WHEELCHAIR : _____ CRUTCHES ETC : _____ BLIND : _____
DEAF : _____

DISTANCE FROM ROADWAY (FT.) : _____

POTENTIAL FOR TASK III RESOURCE : _____

PUBLIC ACCESSIBILITY : _____

SITE INFORMATION :

IMPACT OF POTENTIAL OR FUTURE HUMAN VISITATION : _____

BUREAU OF PLANNING
PUBLIC ACCESS TO PUBLIC RESOURCES PROJECT

Date :July 31, 1993

RESOURCE # : 00454 T2 : 2A T3 :
RESOURCE : CHIEF QUIPUHA PARK
PLACE : AGANA LOT NUMBER : _____
VILLAGE : AGANA MUNICIPALITY : AGANA
OWNERSHIP :
PUBLIC : _____ PRIVATE : _____ MILITARY : _____

RESOURCE CATEGORY :

WETLAND	_____	VIEW SITE	Y	RIVER	_____
SAVANAH	_____				
FOREST	_____	RFOREST	_____	LFOREST	_____
BSFOREST	_____	WATERFALL	_____		
PREHISTORIC	Y	HISTORIC	Y	JAPANESE	_____
1ST US	_____	2ND US	_____	SPANISH	Y

SENSES :

VISUAL	Y	HEARING	_____	TOUCH	_____
SMELL	_____				

INFRASTRUCTURE :

WATER	N	TOILETS	N	ST LIGHTS	Y
SIGNAGE	NI	TRASH CANS	N	POWER	Y

AMENITIES :

PAVED ACCESS	Y	PAVED PARKIN	Y	PAVED WALKWA	NI

DISABLED ACCESS :

WHEELCHAIR	NI	CRUTCHES ETC	Y	BLIND	NI
DEAF	Y				

DISTANCE FROM ROADWAY (FT.) : _____

POTENTIAL FOR TASK III RESOURCE : POOR

PUBLIC ACCESSIBILITY : EASY

SITE INFORMATION :
PAP: NEAR STATUE; PARKING NEXT TO FHP EXERCISE AREA AND RECR EATION CENTER; DANGEROUS CROSSING. THE PARK IS BEAUTIFULLY M AINTAINED SITE. HOWEVER,DUE TO THE CONSTANT MARINE DRIVE TRA FFIC ACCESS TO THE SITE IS DANGEROUS.

IMPACT OF POTENTIAL OR FUTURE HUMAN VISITATION : POSITIVE

BUREAU OF PLANNING
PUBLIC ACCESS TO PUBLIC RESOURCES PROJECT

Date :July 31, 1993

RESOURCE # : 00607 T2 : 2A T3 :
RESOURCE : CHINESE PARK
PLACE : TUMON LOT NUMBER : _____
VILLAGE : _____ MUNICIPALITY : _____
OWNERSHIP :
PUBLIC : Y PRIVATE : _____ MILITARY : _____

RESOURCE CATEGORY :
WETLAND : _____ VIEW SITE : Y RIVER : _____
SAVANAH : _____

FOREST : Y RFOREST : _____ LFOREST : Y
BSFOREST : _____ WATERFALL : _____

PREHISTORIC : _____ HISTORIC : _____ JAPANESE : _____
1ST US : _____ 2ND US : _____ SPANISH : _____

SENSES :
VISUAL : Y HEARING : _____ TOUCH : _____
SMELL : _____

INFRASTRUCTURE :
WATER : Y TOILETS : Y ST LIGHTS : Y
SIGNAGE : NI TRASH CANS : _____ POWER : Y

AMENITIES :
PAVED ACCESS : Y PAVED PARKIN : Y PAVED WALKWA : Y

DISABLED ACCESS :
WHEELCHAIR : NI CRUTCHES ETC : NI BLIND : NI
DEAF : Y

DISTANCE FROM ROADWAY (FT.) : _____

POTENTIAL FOR TASK III RESOURCE : VERY GOOD

PUBLIC ACCESSIBILITY : EASY

SITE INFORMATION :
PAP: CHINESE STATUE. THE PARK WAS BUILT BY THE CHINESE COMM UNITY OF GUAM ORGANIZATION IN 1985. VARIOUS CHINESE MOTIFS W ERE INCORPORATED INTO THE PARK INCLUDING A PAGADA STYLED PAV ILLION, A STATUE OF CONFUCIUS AND A BRIDGE WITH A REFLECTIVE POOL.

IMPACT OF POTENTIAL OR FUTURE HUMAN VISITATION : POSITIVE

BUREAU OF PLANNING
PUBLIC ACCESS TO PUBLIC RESOURCES PROJECT

Date :July 31, 1993

RESOURCE # : 00608 T2 : 2A T3 :
RESOURCE : DEVIL'S PUNCH BOWL
PLACE : TAMUNING/TUMON LOT NUMBER : _____
VILLAGE : _____ MUNICIPALITY : _____
OWNERSHIP :
PUBLIC : _____ PRIVATE : _____ MILITARY : _____

RESOURCE CATEGORY :

WETLAND	: _____	VIEW SITE	: Y	RIVER	: _____
SAVANAH	: _____				
FOREST	: Y	RFOREST	: _____	LFOREST	: Y
BSFOREST	: _____	WATERFALL	: _____		
PREHISTORIC	: _____	HISTORIC	: _____	JAPANESE	: _____
1ST US	: _____	2ND US	: _____	SPANISH	: _____

SENSES :

VISUAL	: _____	HEARING	: _____	TOUCH	: _____
SMELL	: _____				

INFRASTRUCTURE :

WATER	: N	TOILETS	: N	ST LIGHTS	: NI
SIGNAGE	: N	TRASH CANS	: N	POWER	: N

AMENITIES :

PAVED ACCESS	: Y	PAVED PARKIN	: N	PAVED WALKWA	: N

DISABLED ACCESS :

WHEELCHAIR	: N	CRUTCHES ETC	: NI	BLIND	: NI
DEAF	: Y				

DISTANCE FROM ROADWAY (FT.) : _____

POTENTIAL FOR TASK III RESOURCE : POOR

PUBLIC ACCESSIBILITY : MED. DIFF.

SITE INFORMATION :
PAP: PUNCH BOWL. THIS IS A LARGE LIMESTONE SINKHOLE SITUAT ED BETWEEN THE HILTON HOTEL ENTRANCE AND THE OLD GUAM MEMORI AL HOUSING.

IMPACT OF POTENTIAL OR FUTURE HUMAN VISITATION : NEGATIVE

BUREAU OF PLANNING
PUBLIC ACCESS TO PUBLIC RESOURCES PROJECT

Date :July 31, 1993

RESOURCE # : 00723 T2 : 2A T3 :
RESOURCE : DULCE NOMBRE DE MARIA
PLACE : AGANA LOT NUMBER : _____
VILLAGE : _____ MUNICIPALITY : _____
OWNERSHIP :
PUBLIC : _____ PRIVATE : Y MILITARY : _____

RESOURCE CATEGORY :

WETLAND	_____	VIEW SITE	_____	RIVER	_____
SAVANAH	_____				
FOREST	_____	RFOREST	_____	LFOREST	_____
BSFOREST	_____	WATERFALL	_____		
PREHISTORIC	_____	HISTORIC	Y	JAPANESE	_____
1ST US	_____	2ND US	Y	SPANISH	_____

SENSES :

VISUAL	Y	HEARING	_____	TOUCH	_____
SMELL	_____				

INFRASTRUCTURE :

WATER	Y	TOILETS	Y	ST LIGHTS	Y
SIGNAGE	NI	TRASH CANS	Y	POWER	Y

AMENITIES :

PAVED ACCESS	Y	PAVED PARKIN	NI	PAVED WALKWA	Y

DISABLED ACCESS :

WHEELCHAIR	Y	CRUTCHES ETC	Y	BLIND	NI
DEAF	Y				

DISTANCE FROM ROADWAY (FT.) : 50.00

POTENTIAL FOR TASK III RESOURCE : POOR

PUBLIC ACCESSIBILITY : EASY

SITE INFORMATION :
PAP: AREA IN FRONT OF MAIN ENTRANCE.

IMPACT OF POTENTIAL OR FUTURE HUMAN VISITATION : POSITIVE

BUREAU OF PLANNING
PUBLIC ACCESS TO PUBLIC RESOURCES PROJECT

Date :July 31, 1993

RESOURCE # : 00284 T2 : 2A T3 :
RESOURCE : FADIAN
PLACE : MANGILAO LOT NUMBER : _____
VILLAGE : _____ MUNICIPALITY : _____
OWNERSHIP :
PUBLIC : _____ PRIVATE : Y MILITARY : _____

RESOURCE CATEGORY :
WETLAND : _____ VIEW SITE : Y RIVER : _____
SAVANAH : _____

FOREST : Y RFOREST : _____ LFOREST : Y
BSFOREST : _____ WATERFALL : _____

PREHISTORIC : _____ HISTORIC : _____ JAPANESE : _____
1ST US : _____ 2ND US : _____ SPANISH : _____

SENSES :
VISUAL : Y HEARING : _____ TOUCH : _____
SMELL : _____

INFRASTRUCTURE :
WATER : N TOILETS : N ST LIGHTS : N
SIGNAGE : N TRASH CANS : N POWER : N

AMENITIES :
PAVED ACCESS : Y PAVED PARKIN : N PAVED WALKWA : N

DISABLED ACCESS :
WHEELCHAIR : NI CRUTCHES ETC : NI BLIND : NI
DEAF : Y

DISTANCE FROM ROADWAY (FT.) : _____

POTENTIAL FOR TASK III RESOURCE : VERY GOOD

PUBLIC ACCESSIBILITY : EASY

SITE INFORMATION :
PAP: TOP OF QUARRY ROAD. THE FADIAN LATTE SITE IS LOCATED OF F RT.15 NEAR THE PEREZ BROS. ROCK QUARRY. THE SITE IS APPROX IMATELY 12 HECTARES IN SIZE AND INCLUDES ROCK SHELTERS, CAVE S, LATTE SITES AND BOTH FRINGING AND, BENCH REEF FORMATIONS ALONG THE COAST. THE VIEW OF THE PACIFFIC OCEAN TO THE EAST IS QUITE SPECTACULAR.

IMPACT OF POTENTIAL OR FUTURE HUMAN VISITATION : POSITIVE

BUREAU OF PLANNING
PUBLIC ACCESS TO PUBLIC RESOURCES PROJECT

Date :July 31, 1993

RESOURCE # : 00317 T2 : 2A T3 :
RESOURCE : FAFATANO
PLACE : _____ LOT NUMBER : _____
VILLAGE : INARAJAN MUNICIPALITY : INARAJAN
OWNERSHIP :
PUBLIC : Y PRIVATE : _____ MILITARY : _____

RESOURCE CATEGORY :
WETLAND : _____ VIEW SITE : _____ RIVER : _____
SAVANAH : _____

FOREST : Y RFOREST : _____ LFOREST : _____
BSFOREST : Y WATERFALL : _____

PREHISTORIC : Y HISTORIC : _____ JAPANESE : _____
1ST US : _____ 2ND US : _____ SPANISH : _____

SENSES :
VISUAL : _____ HEARING : _____ TOUCH : _____
SMELL : _____

INFRASTRUCTURE :
WATER : _____ TOILETS : _____ ST LIGHTS : _____
SIGNAGE : _____ TRASH CANS : _____ POWER : _____

AMENITIES :
PAVED ACCESS : Y PAVED PARKIN : NI PAVED WALKWA : NI

DISABLED ACCESS :
WHEELCHAIR : _____ CRUTCHES ETC : _____ BLIND : _____
DEAF : _____

DISTANCE FROM ROADWAY (FT.) : 100.00

POTENTIAL FOR TASK III RESOURCE : _____

PUBLIC ACCESSIBILITY : EASY

SITE INFORMATION :
PAP: INARAJAN SEWER PLANT. THE AFAFTANO SITE IS LOCATED ON T HE WESTERN PORTION OF PAULILUC BAY. THE SITE IS NOW OCCUPIED BY THE INARAJAN SWERE PLANT. THERE ARE VARIOUS ROCK SHELTER S AND CAVES AT THE SITE. THE PAULILUC BAY IS A RELATIVELY IS OLATED AREA, HOWEVER, THE VIEW OF THE BAY FROM THE SEWER PLA NT IS SPECTACULAR.

IMPACT OF POTENTIAL OR FUTURE HUMAN VISITATION : _____

BUREAU OF PLANNING
PUBLIC ACCESS TO PUBLIC RESOURCES PROJECT

Date :July 31, 1993

RESOURCE # : 00005 T2 : 2A T3 :
RESOURCE : FATHER DUENAS MEMORIAL
PLACE : TAI LOT NUMBER : _____
VILLAGE : CHALAN PAGO MUNICIPALITY : _____
OWNERSHIP :
PUBLIC : _____ PRIVATE : Y MILITARY : _____

RESOURCE CATEGORY :
WETLAND : _____ VIEW SITE : Y RIVER : _____
SAVANAH : _____

FOREST : _____ RFOREST : _____ LFOREST : _____
BSFOREST : _____ WATERFALL : _____

PREHISTORIC : _____ HISTORIC : Y JAPANESE : Y
1ST US : _____ 2ND US : _____ SPANISH : _____

SENSES :
VISUAL : Y HEARING : Y TOUCH : _____
SMELL : _____

INFRASTRUCTURE :
WATER : N TOILETS : N ST LIGHTS : NI
SIGNAGE : _____ TRASH CANS : N POWER : N

AMENITIES :
PAVED ACCESS : Y PAVED PARKIN : N PAVED WALKWA : N

DISABLED ACCESS :
WHEELCHAIR : NI CRUTCHES ETC : NI BLIND : NI
DEAF : Y

DISTANCE FROM ROADWAY (FT.) : 100.00

POTENTIAL FOR TASK III RESOURCE : ADEQUATE

PUBLIC ACCESSIBILITY : EASY

SITE INFORMATION :
FATHER JESUS B. DUENAS MEMORIAL STATUE AND EXECUTION SITE.
PALE DUENAS: IMPORTANT WW II HISTORICAL FIGURE. THIS MONUMEN
T TO FATHER DUENAS IS LOCATED OFF RT.10 NEAR THE ENTRANCE TO
FATHER DUENAS HIGH SCHOOL. A MONUMENT/ STATUE OF THE PRIEST
FACES THE HIGHWAY.

IMPACT OF POTENTIAL OR FUTURE HUMAN VISITATION : POSITIVE

BUREAU OF PLANNING
PUBLIC ACCESS TO PUBLIC RESOURCES PROJECT

Date :July 31, 1993

RESOURCE # : 00113 T2 : 2A T3 :
RESOURCE : FORT NUESTRA DE SOLEDAD
PLACE : UMATAC LOT NUMBER : _____
VILLAGE : _____ MUNICIPALITY : _____
OWNERSHIP :
PUBLIC : _____ PRIVATE : _____ MILITARY : _____

RESOURCE CATEGORY :

WETLAND	_____	VIEW SITE	Y	RIVER	_____
SAVANAH	_____				
FOREST	_____	RFOREST	_____	LFOREST	_____
BSFOREST	_____	WATERFALL	_____		
PREHISTORIC	_____	HISTORIC	Y	JAPANESE	_____
1ST US	_____	2ND US	_____	SPANISH	Y

SENSES :

VISUAL	Y	HEARING	_____	TOUCH	_____
SMELL	Y				

INFRASTRUCTURE :

WATER	Y	TOILETS	Y	ST LIGHTS	_____
SIGNAGE	Y	TRASH CANS	Y	POWER	Y

AMENITIES :

PAVED ACCESS	Y	PAVED PARKIN	Y	PAVED WALKWA	NI

DISABLED ACCESS :

WHEELCHAIR	Y	CRUTCHES ETC	Y	BLIND	NI
DEAF	Y				

DISTANCE FROM ROADWAY (FT.) : 100.00

POTENTIAL FOR TASK III RESOURCE : VERY GOOD

PUBLIC ACCESSIBILITY : EASY

SITE INFORMATION :
PAP: SPANISH SENTRY POST. LOCATED 1/2 MILE S OF UMATAC ON RT . 14 AND 1/4 MILE W ON ACCESS.RD. FORT NUEATRA DE SOLEDAD IS PROBABLY THE MOST RECETN FORT CONSTRUCTED BY THE SPANISH IN THE UMATAC AREA. BY 1850 IT WAS REPORTED THAT FORT SOLEDAD HAD FALLEN INTO DESREPAIR & RUIN & RUMORS OF BURIED TREASURE CONTRIBUTED TO ITS RUIN BY TREASURE HUNTERS DIGGING UP THE FLOOR.

IMPACT OF POTENTIAL OR FUTURE HUMAN VISITATION : POSITIVE

BUREAU OF PLANNING
PUBLIC ACCESS TO PUBLIC RESOURCES PROJECT

Date :July 31, 1993

RESOURCE # : 00023 T2 : 2A T3 :
RESOURCE : FORT SANTA AGUEDA
PLACE : AGANA HEIGHTS LOT NUMBER : _____
VILLAGE : _____ MUNICIPALITY : _____
OWNERSHIP :
PUBLIC : _____ PRIVATE : _____ MILITARY : _____

RESOURCE CATEGORY :
WETLAND : _____ VIEW SITE : Y RIVER : _____
SAVANAH : _____

FOREST : _____ RFOREST : _____ LFOREST : _____
BSFOREST : _____ WATERFALL : _____

PREHISTORIC : _____ HISTORIC : Y JAPANESE : _____
1ST US : _____ 2ND US : _____ SPANISH : Y

SENSES :
VISUAL : _____ HEARING : _____ TOUCH : _____
SMELL : _____

INFRASTRUCTURE :
WATER : _____ TOILETS : _____ ST LIGHTS : _____
SIGNAGE : _____ TRASH CANS : _____ POWER : _____

AMENITIES :
PAVED ACCESS : Y PAVED PARKIN : Y PAVED WALKWA : NI

DISABLED ACCESS :
WHEELCHAIR : _____ CRUTCHES ETC : _____ BLIND : _____
DEAF : _____

DISTANCE FROM ROADWAY (FT.) : _____

POTENTIAL FOR TASK III RESOURCE : _____

PUBLIC ACCESSIBILITY : EASY

SITE INFORMATION :
PAP: FORT STRUCTURE. THIS SPANISH FORT WAS BUILT ABOUT 180 0 DURING GOV. DON MANUEL MURO'S ADMINISTRATION (1794-1802). THIS IS AN APPROXIMATELY 12 ACRE PARK WITH VARIOUS AMMENITI ES AND INFRASTRUCTURE. THE FORT IS CONSTRUCTED OF HEWN STON E AND MORTAR. THE PARK IS WELL MAINTAINED AND RECENTLY RENO VATED. IT IS A POPULAR TOURIST SITE AS WELL AS LOCAL MEETIN G AREA FOR YOUNGSTERS.

IMPACT OF POTENTIAL OR FUTURE HUMAN VISITATION : _____

BUREAU OF PLANNING
PUBLIC ACCESS TO PUBLIC RESOURCES PROJECT

Date :July 31, 1993

RESOURCE # : 00245 T2 : 2A T3 :
RESOURCE : GARAPAN
PLACE : EAST AGANA LOT NUMBER : _____
VILLAGE : _____ MUNICIPALITY : _____
OWNERSHIP :
PUBLIC : _____ PRIVATE : _____ MILITARY : _____

RESOURCE CATEGORY :
WETLAND : _____ VIEW SITE : Y RIVER : _____
SAVANAH : _____

FOREST : _____ RFOREST : _____ LFOREST : _____
BSFOREST : _____ WATERFALL : _____

PREHISTORIC : _____ HISTORIC : _____ JAPANESE : _____
1ST US : _____ 2ND US : _____ SPANISH : _____

SENSES :
VISUAL : _____ HEARING : _____ TOUCH : _____
SMELL : _____

INFRASTRUCTURE :
WATER : Y TOILETS : N ST LIGHTS : Y
SIGNAGE : NI TRASH CANS : Y POWER : Y

AMENITIES :
PAVED ACCESS : Y PAVED PARKIN : Y PAVED WALKWA : NI

DISABLED ACCESS :
WHEELCHAIR : Y CRUTCHES ETC : Y BLIND : NI
DEAF : Y

DISTANCE FROM ROADWAY (FT.) : _____

POTENTIAL FOR TASK III RESOURCE : GOOD

PUBLIC ACCESSIBILITY : EASY

SITE INFORMATION :
PAP: VETERAN BUILT BEACH PARK IN EAST AGANA

IMPACT OF POTENTIAL OR FUTURE HUMAN VISITATION : POSITIVE

BUREAU OF PLANNING
PUBLIC ACCESS TO PUBLIC RESOURCES PROJECT

Date :July 31, 1993

RESOURCE # : 00275 T2 : 2A T3 :
RESOURCE : GONGA BEACH
PLACE : TUMON LOT NUMBER : _____
VILLAGE : _____ MUNICIPALITY : DEDEDO
OWNERSHIP :
PUBLIC : _____ PRIVATE : _____ MILITARY : _____

RESOURCE CATEGORY :
WETLAND : _____ VIEW SITE : Y RIVER : _____
SAVANAH : _____

FOREST : _____ RFOREST : _____ LFOREST : _____
BSFOREST : _____ WATERFALL : _____

PREHISTORIC : Y HISTORIC : Y JAPANESE : Y
1ST US : _____ 2ND US : _____ SPANISH : _____

SENSES :
VISUAL : Y HEARING : _____ TOUCH : _____
SMELL : _____

INFRASTRUCTURE :
WATER : _____ TOILETS : _____ ST LIGHTS : _____
SIGNAGE : Y TRASH CANS : Y POWER : _____

AMENITIES :
PAVED ACCESS : Y PAVED PARKIN : Y PAVED WALKWA : _____

DISABLED ACCESS :
WHEELCHAIR : NI CRUTCHES ETC : NI BLIND : NI
DEAF : Y

DISTANCE FROM ROADWAY (FT.) : _____

POTENTIAL FOR TASK III RESOURCE : VERY GOOD

PUBLIC ACCESSIBILITY : EASY

SITE INFORMATION :
PAP: NIKKO BURIAL MONU THE GOGNA BEACH LATTE SITE IS LOCATED NEAR THE EASTERN BASE OF THE BUMON HEADLAND, A PROMONTORY NORTH OF THE ODURA AND NIKKO HOTELS. THERE ARE A SERIES OF 1 0 LATTE SITES IN THE AREA WHICH WERE RECONSTRUCTED BY OSBORN E IN THE EARLY 1950'S. A SMALL PARK HAS BEEN ERECTED BY THE NIKKO HOTEL IN MEMORIAN FOR THE PRETRISTORIC PEOPLE WHOSE BU RIALS WERE EXCAVATED AND REMOVED DURING THE CONSTRUCTION OF THE HOTEL.

IMPACT OF POTENTIAL OR FUTURE HUMAN VISITATION : POSITIVE

BUREAU OF PLANNING
PUBLIC ACCESS TO PUBLIC RESOURCES PROJECT

Date :July 31, 1993

RESOURCE # : 00726 T2 : 2A T3 :
RESOURCE : GOV. OF GUAM ADMINISTRATION BUILD.
PLACE : AGANA LOT NUMBER : _____
VILLAGE : _____ MUNICIPALITY : _____
OWNERSHIP :
PUBLIC : Y PRIVATE : _____ MILITARY : _____

RESOURCE CATEGORY :
WETLAND : _____ VIEW SITE : _____ RIVER : _____
SAVANAH : _____

FOREST : _____ RFOREST : _____ LFOREST : _____
BSFOREST : _____ WATERFALL : _____

PREHISTORIC : _____ HISTORIC : Y JAPANESE : _____
1ST US : _____ 2ND US : Y SPANISH : _____

SENSES :
VISUAL : Y HEARING : _____ TOUCH : _____
SMELL : _____

INFRASTRUCTURE :
WATER : Y TOILETS : Y ST LIGHTS : Y
SIGNAGE : NI TRASH CANS : NI POWER : Y

AMENITIES :
PAVED ACCESS : Y PAVED PARKIN : Y PAVED WALKWA : Y

DISABLED ACCESS :
WHEELCHAIR : Y CRUTCHES ETC : Y BLIND : NI
DEAF : Y

DISTANCE FROM ROADWAY (FT.) : 50.00

POTENTIAL FOR TASK III RESOURCE : POOR

PUBLIC ACCESSIBILITY : EASY

SITE INFORMATION :
PAP: PARKING LOT SOUTH OF PLAZA OF ESPANA. BUILDING HOUSES T
HE SEPT. OF ADMINISTRATION OFFICES.

IMPACT OF POTENTIAL OR FUTURE HUMAN VISITATION : POSITIVE

BUREAU OF PLANNING
PUBLIC ACCESS TO PUBLIC RESOURCES PROJECT

Date :July 31, 1993

RESOURCE # : 00725 T2 : 2A T3 :
RESOURCE : GOVERNMENT HOUSE
PLACE : AGANA HEIGHTS LOT NUMBER : _____
VILLAGE : _____ MUNICIPALITY : _____
OWNERSHIP :
PUBLIC : Y PRIVATE : _____ MILITARY : _____

RESOURCE CATEGORY :
WETLAND : _____ VIEW SITE : _____ RIVER : _____
SAVANAH : _____

FOREST : _____ RFOREST : _____ LFOREST : _____
BSFOREST : _____ WATERFALL : _____

PREHISTORIC : _____ HISTORIC : Y JAPANESE : _____
1ST US : _____ 2ND US : Y SPANISH : _____

SENSES :
VISUAL : Y HEARING : _____ TOUCH : _____
SMELL : _____

INFRASTRUCTURE :
WATER : Y TOILETS : Y ST LIGHTS : Y
SIGNAGE : Y TRASH CANS : NI POWER : Y

AMENITIES :
PAVED ACCESS : Y PAVED PARKIN : Y PAVED WALKWA : Y

DISABLED ACCESS :
WHEELCHAIR : NI CRUTCHES ETC : Y BLIND : NI
DEAF : Y

DISTANCE FROM ROADWAY (FT.) : 200.00

POTENTIAL FOR TASK III RESOURCE : POOR

PUBLIC ACCESSIBILITY : EASY

SITE INFORMATION :
PAP: PARKING AREA IN FRONT OF ENTRANCE. BUILDING WAS BUILT I
N 1950 ON SIZE OF FORMER MILITARY OFFICERS CLUB.
USED FOR GOVERNMENT FUNCTIONS AS WELL AS THE GOVERNER RESIDE
NCE.

IMPACT OF POTENTIAL OR FUTURE HUMAN VISITATION : POSITIVE

BUREAU OF PLANNING
PUBLIC ACCESS TO PUBLIC RESOURCES PROJECT

Date :July 31, 1993

RESOURCE # : 00727 T2 : 2A T3 :
RESOURCE : GUAM MUSEUM (PLAZA DE ESPANA)
PLACE : AGANA LOT NUMBER : _____
VILLAGE : _____ MUNICIPALITY : _____
OWNERSHIP :
PUBLIC : Y PRIVATE : _____ MILITARY : _____

RESOURCE CATEGORY :
WETLAND : _____ VIEW SITE : _____ RIVER : _____
SAVANAH : _____

FOREST : _____ RFOREST : _____ LFOREST : _____
BSFOREST : _____ WATERFALL : _____

PREHISTORIC : _____ HISTORIC : Y JAPANESE : _____
1ST US : _____ 2ND US : _____ SPANISH : Y

SENSES :
VISUAL : Y HEARING : N TOUCH : N
SMELL : N

INFRASTRUCTURE :
WATER : Y TOILETS : Y ST LIGHTS : Y
SIGNAGE : NI TRASH CANS : Y POWER : Y

AMENITIES :
PAVED ACCESS : Y PAVED PARKIN : Y PAVED WALKWA : Y

DISABLED ACCESS :
WHEELCHAIR : Y CRUTCHES ETC : Y BLIND : NI
DEAF : Y

DISTANCE FROM ROADWAY (FT.) : 25.00

POTENTIAL FOR TASK III RESOURCE : GOOD

PUBLIC ACCESSIBILITY : EASY

SITE INFORMATION :
PAP: PARKING AREA IN FRONT OF MUSEUM (SOUTH). THIS IS THE OL
DEST BUILDING ON GUAM CURRENTLY IN USE.

IMPACT OF POTENTIAL OR FUTURE HUMAN VISITATION : POSITIVE

BUREAU OF PLANNING
PUBLIC ACCESS TO PUBLIC RESOURCES PROJECT

Date :July 31, 1993

RESOURCE # : 00441 T2 : 2A T3 :
RESOURCE : I MEMORIAS PARA I LALAHITA VISTA
PLACE : UMATAC LOT NUMBER : _____
VILLAGE : _____ MUNICIPALITY : UMATIC
OWNERSHIP :
PUBLIC : Y PRIVATE : _____ MILITARY : _____

RESOURCE CATEGORY :
WETLAND : _____ VIEW SITE : Y RIVER : _____
SAVANAH : Y

FOREST : _____ RFOREST : _____ LFOREST : _____
BSFOREST : _____ WATERFALL : _____

PREHISTORIC : _____ HISTORIC : _____ JAPANESE : _____
1ST US : _____ 2ND US : _____ SPANISH : _____

SENSES :
VISUAL : Y HEARING : _____ TOUCH : _____
SMELL : _____

INFRASTRUCTURE :
WATER : N TOILETS : N ST LIGHTS : Y
SIGNAGE : Y TRASH CANS : _____ POWER : N

AMENITIES :
PAVED ACCESS : Y PAVED PARKIN : NI PAVED WALKWA : NI

DISABLED ACCESS :
WHEELCHAIR : NI CRUTCHES ETC : NI BLIND : NI
DEAF : Y

DISTANCE FROM ROADWAY (FT.) : 30.00

POTENTIAL FOR TASK III RESOURCE : VERY GOOD

PUBLIC ACCESSIBILITY : EASY

SITE INFORMATION :
PAP: ROUTE 4, 1 MILE NORTH OF UMATAC VILLAGE. THIS MEMORIAL /VISTA WAS DEDICATED IN 1971 IN HONOR OF GUAM'S PEOPLE IN TH E MILITARY. THIS SCENIC VIEW OFFERS VISTAS OF THE UMATAC VIL LAGE, VALLEY AND SURROUNDING MOUNTAINS.

IMPACT OF POTENTIAL OR FUTURE HUMAN VISITATION : POSITIVE

BUREAU OF PLANNING
PUBLIC ACCESS TO PUBLIC RESOURCES PROJECT

Date :July 31, 1993

RESOURCE # : 00318 T2 : 2A T3 :
RESOURCE : INARAJAN ARCH AREA
PLACE : INARAJAN VILLAGE LOT NUMBER : _____
VILLAGE : _____ MUNICIPALITY : _____
OWNERSHIP :
PUBLIC : _____ PRIVATE : _____ MILITARY : _____

RESOURCE CATEGORY :
WETLAND : _____ VIEW SITE : Y RIVER : _____
SAVANAH : _____

FOREST : _____ RFOREST : _____ LFOREST : _____
BSFOREST : _____ WATERFALL : _____

PREHISTORIC : Y HISTORIC : Y JAPANESE : _____
1ST US : _____ 2ND US : _____ SPANISH : Y

SENSES :
VISUAL : Y HEARING : _____ TOUCH : _____
SMELL : _____

INFRASTRUCTURE :
WATER : N TOILETS : N ST LIGHTS : Y
SIGNAGE : N TRASH CANS : Y POWER : N

AMENITIES :
PAVED ACCESS : Y PAVED PARKIN : N PAVED WALKWA : N

DISABLED ACCESS :
WHEELCHAIR : NI CRUTCHES ETC : NI BLIND : NI
DEAF : Y

DISTANCE FROM ROADWAY (FT.) : _____

POTENTIAL FOR TASK III RESOURCE : GOOD

PUBLIC ACCESSIBILITY : EASY

SITE INFORMATION :
PAP: THE WHOLE VILLAGE--GEF PAGO CULTURAL VILLAGE. THE INARA JAN ARCHAEOLOGICAL AREA COVERS PRACTICALLY THE WHOLE OF JNAR AJAN MUNICIPALITY. THE VILLAGE AND SURROUNDING AREAS ABOUND IN ARCHAEOLOGICAL SITES BOTH ON SURFACE AND SUBOURFACE. THE MOST WELL PRESERVED SITE CAN BE FOUND ALONG THE PAULILUC RIV ER AREA AND NOMNA PROPERTY.

IMPACT OF POTENTIAL OR FUTURE HUMAN VISITATION : POSITIVE

BUREAU OF PLANNING
PUBLIC ACCESS TO PUBLIC RESOURCES PROJECT

Date :July 31, 1993

RESOURCE # : 00293 T2 : 2A T3 :
RESOURCE : INARAJAN VILLAGE
PLACE : INARAJAN LOT NUMBER : _____
VILLAGE : INARAJAN MUNICIPALITY : INARAJAN
OWNERSHIP :
PUBLIC : _____ PRIVATE : _____ MILITARY : _____

RESOURCE CATEGORY :
WETLAND : Y VIEW SITE : Y RIVER : Y
SAVANAH : _____

FOREST : _____ RFOREST : _____ LFOREST : _____
BSFOREST : _____ WATERFALL : _____

PREHISTORIC : Y HISTORIC : Y JAPANESE : _____
1ST US : Y 2ND US : _____ SPANISH : Y

SENSES :
VISUAL : Y HEARING : Y TOUCH : Y
SMELL : Y

INFRASTRUCTURE :
WATER : NI TOILETS : NI ST LIGHTS : NI
SIGNAGE : NI TRASH CANS : NI POWER : Y

AMENITIES :
PAVED ACCESS : Y PAVED PARKIN : NI PAVED WALKWA : NI

DISABLED ACCESS :
WHEELCHAIR : NI CRUTCHES ETC : NI BLIND : NI
DEAF : Y

DISTANCE FROM ROADWAY (FT.) : _____

POTENTIAL FOR TASK III RESOURCE : POOR

PUBLIC ACCESSIBILITY : EASY

SITE INFORMATION :
PAP: FORMER MAYOR JUAN CRUZ'S PROPERTY NEAR INARAJAN HIGH S CHOOL. THIS PROPERTY LIES IN BETWEEN THE INARAJAN HIGH SCHO OL AND THE INARAJAN RIVER VALLEY. IT OFFERS A SPECTACULAR V IEW OF THE VILLAGE. INARAJAN CONTAINS MANY SIGNIFICANT PREH ISTORIC AND HISTORIC SITES. PRESENTLY, THE "GEF PAGO" CULTU RAL VILLAGE NEAR THE OLD BAPTIST CHURCH PROVIDES VARIOUS CUL TURAL ACTIVITIES FOR VISITORS.

IMPACT OF POTENTIAL OR FUTURE HUMAN VISITATION : POSITIVE

BUREAU OF PLANNING
PUBLIC ACCESS TO PUBLIC RESOURCES PROJECT

Date :July 31, 1993

RESOURCE # : 00364 T2 : 2A T3 :
RESOURCE : IPAN
PLACE : IPAN LOT NUMBER : _____
VILLAGE : _____ MUNICIPALITY : TALOFOFO
OWNERSHIP :
PUBLIC : _____ PRIVATE : _____ MILITARY : _____

RESOURCE CATEGORY :

WETLAND	: _____	VIEW SITE	: _____	RIVER	: _____
SAVANAH	: _____				
FOREST	: _____	RFOREST	: _____	LFOREST	: _____
BSFOREST	: _____	WATERFALL	: _____		
PREHISTORIC	: Y	HISTORIC	: _____	JAPANESE	: _____
1ST US	: _____	2ND US	: _____	SPANISH	: _____

SENSES :

VISUAL	: Y	HEARING	: _____	TOUCH	: _____
SMELL	: _____				

INFRASTRUCTURE :

WATER	: Y	TOILETS	: Y	ST LIGHTS	: Y
SIGNAGE	: NI	TRASH CANS	: Y	POWER	: N

AMENITIES :

PAVED ACCESS	: Y	PAVED PARKIN	: Y	PAVED WALKWA	: NI

DISABLED ACCESS :

WHEELCHAIR	: NI	CRUTCHES ETC	: NI	BLIND	: NI
DEAF	: Y				

DISTANCE FROM ROADWAY (FT.) : 50.00

POTENTIAL FOR TASK III RESOURCE : ADEQUATE

PUBLIC ACCESSIBILITY : EASY

SITE INFORMATION :
PAP: IPAN PUBLIC BEACH. LOCATED ON THE WEST SIDE OF HIGHWAY 4 ON THE FLAT ABOVE BEACH & HIGHWAY AREA BEHIND CAMP DEALEY; SOME LATTE STONE STILL EXIST AT THE SITE.

IMPACT OF POTENTIAL OR FUTURE HUMAN VISITATION : NEGATIVE

BUREAU OF PLANNING
PUBLIC ACCESS TO PUBLIC RESOURCES PROJECT

Date :July 31, 1993

RESOURCE # : 00018 T2 : 2A T3 :
RESOURCE : JAPANESE CAVES
PLACE : _____ LOT NUMBER : _____
VILLAGE : _____ MUNICIPALITY : _____
OWNERSHIP :
PUBLIC : Y PRIVATE : Y MILITARY : _____

RESOURCE CATEGORY :
WETLAND : _____ VIEW SITE : _____ RIVER : _____
SAVANAH : _____

FOREST : _____ RFOREST : _____ LFOREST : _____
BSFOREST : _____ WATERFALL : _____

PREHISTORIC : _____ HISTORIC : Y JAPANESE : Y
1ST US : _____ 2ND US : _____ SPANISH : _____

SENSES :
VISUAL : Y HEARING : _____ TOUCH : _____
SMELL : _____

INFRASTRUCTURE :
WATER : N TOILETS : N ST LIGHTS : NI
SIGNAGE : N TRASH CANS : N POWER : N

AMENITIES :
PAVED ACCESS : Y PAVED PARKIN : N PAVED WALKWA : N

DISABLED ACCESS :
WHEELCHAIR : N CRUTCHES ETC : N BLIND : N
DEAF : Y

DISTANCE FROM ROADWAY (FT.) : _____

POTENTIAL FOR TASK III RESOURCE : POOR

PUBLIC ACCESSIBILITY : EASY

SITE INFORMATION :
PAP: THESE ARE A SERIES OF MAN-MADE CAVES EXCAVATED DURING T
HE JAPANESE PERIOD. THE CAVE ARE LOCATED AT SAN RAMON HILL B
ENEATH THE BISHOP'S RESIDENCE, THE AGANA LATTE PARK AND ALON
G THE CLIFFLINE ADJACENT TO O'BRIEN DRIVE.

IMPACT OF POTENTIAL OR FUTURE HUMAN VISITATION : POSITIVE

BUREAU OF PLANNING
PUBLIC ACCESS TO PUBLIC RESOURCES PROJECT

Date :July 31, 1993

RESOURCE # : 00143 T2 : 2A T3 :
RESOURCE : JAPANESE SUB (NAVAL STA)
PLACE : NAVAL STATION BARR. LOT NUMBER : _____
VILLAGE : _____ MUNICIPALITY : SANTA RITA
OWNERSHIP :
PUBLIC : _____ PRIVATE : _____ MILITARY : Y

RESOURCE CATEGORY :

WETLAND	_____	VIEW SITE	Y	RIVER	_____
SAVANAH	_____				
FOREST	_____	RFOREST	_____	LFOREST	_____
BSFOREST	_____	WATERFALL	_____		
PREHISTORIC	_____	HISTORIC	Y	JAPANESE	Y
1ST US	_____	2ND US	Y	SPANISH	_____

SENSES :

VISUAL	Y	HEARING	Y	TOUCH	_____
SMELL	_____				

INFRASTRUCTURE :

WATER	NI	TOILETS	NI	ST LIGHTS	NI
SIGNAGE	NI	TRASH CANS	Y	POWER	Y

AMENITIES :

PAVED ACCESS	Y	PAVED PARKIN	Y	PAVED WALKWA	NI

DISABLED ACCESS :

WHEELCHAIR	Y	CRUTCHES ETC	Y	BLIND	NI
DEAF	Y				

DISTANCE FROM ROADWAY (FT.) : 15.00

POTENTIAL FOR TASK III RESOURCE : ADEQUATE

PUBLIC ACCESSIBILITY : EASY

SITE INFORMATION :
THIS FEATURE IS IN FRONT OF THE NAVAL STA. BARRACKS.

IMPACT OF POTENTIAL OR FUTURE HUMAN VISITATION : POSITIVE

BUREAU OF PLANNING
PUBLIC ACCESS TO PUBLIC RESOURCES PROJECT

Date :July 31, 1993

RESOURCE # : 00430 T2 : 2A T3 :
RESOURCE : KAMPANAYUN MALESSU
PLACE : MERIZO LOT NUMBER : _____
VILLAGE : MERIZO MUNICIPALITY : MERIZO
OWNERSHIP :
PUBLIC : _____ PRIVATE : _____ MILITARY : _____

RESOURCE CATEGORY :
WETLAND : _____ VIEW SITE : Y RIVER : _____
SAVANAH : _____

FOREST : _____ RFOREST : _____ LFOREST : _____
BSFOREST : _____ WATERFALL : _____

PREHISTORIC : _____ HISTORIC : Y JAPANESE : _____
1ST US : Y 2ND US : _____ SPANISH : _____

SENSES :
VISUAL : Y HEARING : _____ TOUCH : _____
SMELL : _____

INFRASTRUCTURE :
WATER : Y TOILETS : NI ST LIGHTS : Y
SIGNAGE : NI TRASH CANS : _____ POWER : Y

AMENITIES :
PAVED ACCESS : Y PAVED PARKIN : _____ PAVED WALKWA : N

DISABLED ACCESS :
WHEELCHAIR : NI CRUTCHES ETC : NI BLIND : NI
DEAF : Y

DISTANCE FROM ROADWAY (FT.) : 10.00

POTENTIAL FOR TASK III RESOURCE : POOR

PUBLIC ACCESSIBILITY : EASY

SITE INFORMATION :
PAP: ACROSS MERIZO CHURCH. THE MERIZO BELL TOWER IS LOCATE D ON RT. 4 ACROSS THE OLD SPANISH CONBENTO IN MERIZO. IT WA S BUILT IN 1919 BY FATHER CRISTOBAL DE CANALS O.F.M. CAP. I T IS 7.3 M IN HEIGHT INCLUDING THE SQUARE BASE ASCEND TO THE FIRST TIER AND DOOR WAY. THE TOWER IS A TIERED STRUCTURE MADE OF STONE AND CEMENT WITH CEMENT FACING.

IMPACT OF POTENTIAL OR FUTURE HUMAN VISITATION : POSITIVE

BUREAU OF PLANNING
PUBLIC ACCESS TO PUBLIC RESOURCES PROJECT

Date :July 31, 1993

RESOURCE # : 00434 T2 : 2A T3 :
RESOURCE : LADERAN TUMON BAY VISTA POINT
PLACE : TUMON LOT NUMBER : _____
VILLAGE : _____ MUNICIPALITY : _____
OWNERSHIP :
PUBLIC : _____ PRIVATE : _____ MILITARY : _____

RESOURCE CATEGORY :
WETLAND : _____ VIEW SITE : Y RIVER : _____
SAVANAH : _____

FOREST : Y RFOREST : _____ LFOREST : Y
BSFOREST : _____ WATERFALL : _____

PREHISTORIC : _____ HISTORIC : _____ JAPANESE : _____
1ST US : _____ 2ND US : _____ SPANISH : _____

SENSES :
VISUAL : _____ HEARING : _____ TOUCH : _____
SMELL : _____

INFRASTRUCTURE :
WATER : _____ TOILETS : _____ ST LIGHTS : _____
SIGNAGE : _____ TRASH CANS : _____ POWER : _____

AMENITIES :
PAVED ACCESS : _____ PAVED PARKIN : _____ PAVED WALKWA : _____

DISABLED ACCESS :
WHEELCHAIR : _____ CRUTCHES ETC : _____ BLIND : _____
DEAF : _____

DISTANCE FROM ROADWAY (FT.) : _____

POTENTIAL FOR TASK III RESOURCE : _____

PUBLIC ACCESSIBILITY : _____

SITE INFORMATION :
PAP : Chinese Park

IMPACT OF POTENTIAL OR FUTURE HUMAN VISITATION : _____

BUREAU OF PLANNING
PUBLIC ACCESS TO PUBLIC RESOURCES PROJECT

Date :July 31, 1993

RESOURCE # : 00422 T2 : 2A T3 :
RESOURCE : LATTE PARK
PLACE : AGANA LOT NUMBER : _____
VILLAGE : AGANA MUNICIPALITY : AGANA
OWNERSHIP :
PUBLIC : Y PRIVATE : _____ MILITARY : _____

RESOURCE CATEGORY :
WETLAND : _____ VIEW SITE : _____ RIVER : _____
SAVANAH : _____

FOREST : _____ RFOREST : _____ LFOREST : _____
BSFOREST : _____ WATERFALL : _____

PREHISTORIC : Y HISTORIC : Y JAPANESE : Y
1ST US : _____ 2ND US : _____ SPANISH : _____

SENSES :
VISUAL : Y HEARING : _____ TOUCH : Y
SMELL : _____

INFRASTRUCTURE :
WATER : NI TOILETS : N ST LIGHTS : NI
SIGNAGE : _____ TRASH CANS : NI POWER : _____

AMENITIES :
PAVED ACCESS : Y PAVED PARKIN : NI PAVED WALKWA : N

DISABLED ACCESS :
WHEELCHAIR : NI CRUTCHES ETC : NI BLIND : NI
DEAF : Y

DISTANCE FROM ROADWAY (FT.) : 10.00

POTENTIAL FOR TASK III RESOURCE : ADEQUATE

PUBLIC ACCESSIBILITY : EASY

SITE INFORMATION :
POSSIBLY HIGH POTENTIAL RESOURCE IF INCORPORATED WITH FORT S ANTA AQUEDA, GOV. HOUSE & GROUNDS, MUSEUM AND PLAZA DE ESPAN A. THE LATTE STONE PARK CONTAINS 6 LATTE SETS TAKEN FROM VAR IOUS SITES AROUND THE ISLAND. THE PARK ITSELFF HAS A LARGE L AWN AREA WITH A FEW CONCRETE BENCHES AND STAND OF LARGE MOND Y POD TREES. A JAPANESE CAVE IS ALSO LOCATED IN THE PARK. A PAVED WALKWAY MAY OFFER ACCESS TO PEOPLE WITH DISABILITIES.

IMPACT OF POTENTIAL OR FUTURE HUMAN VISITATION : POSITIVE

BUREAU OF PLANNING
PUBLIC ACCESS TO PUBLIC RESOURCES PROJECT

Date :July 31, 1993

RESOURCE # : 00069 T2 : 2A T3 :
RESOURCE : LIBUGON JAPANESE CAVES
PLACE : MAINA LOT NUMBER : _____
VILLAGE : _____ MUNICIPALITY : _____
OWNERSHIP :
PUBLIC : _____ PRIVATE : _____ MILITARY : _____

RESOURCE CATEGORY :

WETLAND	_____	VIEW SITE	_____	RIVER	_____
SAVANAH	_____				
FOREST	_____	RFOREST	_____	LFOREST	_____
BSFOREST	_____	WATERFALL	_____		
PREHISTORIC	_____	HISTORIC	Y	JAPANESE	Y
1ST US	_____	2ND US	Y	SPANISH	_____

SENSES :

VISUAL	_____	HEARING	_____	TOUCH	_____
SMELL	_____				

INFRASTRUCTURE :

WATER	N	TOILETS	N	ST LIGHTS	N
SIGNAGE	N	TRASH CANS	N	POWER	N

AMENITIES :

PAVED ACCESS	N	PAVED PARKIN	N	PAVED WALKWA	N

DISABLED ACCESS :

WHEELCHAIR	N	CRUTCHES ETC	N	BLIND	N
DEAF	Y				

DISTANCE FROM ROADWAY (FT.) : _____

POTENTIAL FOR TASK III RESOURCE : ADEQUATE

PUBLIC ACCESSIBILITY : MED. DIFF.

SITE INFORMATION :
PAP: LIBUGON QUARRY. THESE CAVES ARE LOCATED NEAR THE JAPANE SE HIGH COMMAND POST NEAR THE CREST OF NIMITZ HILL. THEY ARE SITUATED ON THE WEST SIDE OF THE NIMITZ HILL ROAD APPROXIMA TELY 1500 YARDS S.E. FROM COMNAV MAR HEADQUATERS. THE HIGH COMMAND POST IS VISIBLE FROM THE ROAD.

IMPACT OF POTENTIAL OR FUTURE HUMAN VISITATION : NEGATIVE

BUREAU OF PLANNING
PUBLIC ACCESS TO PUBLIC RESOURCES PROJECT

Date :July 31, 1993

RESOURCE # : 00017 T2 : 2A T3 :
RESOURCE : MABINI PRIS OF WAR CAMP
PLACE : ASAN LOT NUMBER : _____
VILLAGE : ASAN MUNICIPALITY : ASAN
OWNERSHIP :
PUBLIC : Y PRIVATE : _____ MILITARY : _____

RESOURCE CATEGORY :
WETLAND : _____ VIEW SITE : Y RIVER : _____
SAVANAH : _____

FOREST : _____ RFOREST : _____ LFOREST : _____
BSFOREST : _____ WATERFALL : _____

PREHISTORIC : _____ HISTORIC : Y JAPANESE : _____
1ST US : Y 2ND US : _____ SPANISH : Y

SENSES :
VISUAL : Y HEARING : Y TOUCH : _____
SMELL : _____

INFRASTRUCTURE :
WATER : Y TOILETS : NI ST LIGHTS : NI
SIGNAGE : NI TRASH CANS : Y POWER : Y

AMENITIES :
PAVED ACCESS : Y PAVED PARKIN : Y PAVED WALKWA : NI

DISABLED ACCESS :
WHEELCHAIR : NI CRUTCHES ETC : NI BLIND : NI
DEAF : Y

DISTANCE FROM ROADWAY (FT.) : 100.00

POTENTIAL FOR TASK III RESOURCE : ADEQUATE

PUBLIC ACCESSIBILITY : EASY

SITE INFORMATION :
THIS SITE DIS LOCATED IN THE FORMER CAMP MONUMENT/SITE IS SI TUATED WITHIN THE WAR IN THE PACIFIC PARK GROUNDS ON THE OUT SKIRTS OF ASAN VILLAGE NEAR THE SHORLINE.THE NATIONAL PARK S ERVICES MAINTAINS THE LARGE PARK GROUND.

IMPACT OF POTENTIAL OR FUTURE HUMAN VISITATION : POSITIVE

BUREAU OF PLANNING
PUBLIC ACCESS TO PUBLIC RESOURCES PROJECT

Date :July 31, 1993

RESOURCE # : 00105 T2 : 2A T3 :
RESOURCE : MAGELLAN MONUMENT
PLACE : UMATAC LOT NUMBER : _____
VILLAGE : _____ MUNICIPALITY : _____
OWNERSHIP :
PUBLIC : _____ PRIVATE : _____ MILITARY : _____

RESOURCE CATEGORY :

WETLAND	_____	VIEW SITE	Y	RIVER	_____
SAVANAH	_____				
FOREST	_____	RFOREST	_____	LFOREST	_____
BSFOREST	_____	WATERFALL	_____		
PREHISTORIC	Y	HISTORIC	Y	JAPANESE	_____
1ST US	Y	2ND US	_____	SPANISH	Y

SENSES :

VISUAL	Y	HEARING	_____	TOUCH	_____
SMELL	_____				

INFRASTRUCTURE :

WATER	Y	TOILETS	NI	ST LIGHTS	Y
SIGNAGE	Y	TRASH CANS	Y	POWER	Y

AMENITIES :

PAVED ACCESS	Y	PAVED PARKIN	Y	PAVED WALKWA	NI

DISABLED ACCESS :

WHEELCHAIR	Y	CRUTCHES ETC	Y	BLIND	NI
DEAF	Y				

DISTANCE FROM ROADWAY (FT.) : 30.00

POTENTIAL FOR TASK III RESOURCE : POOR

PUBLIC ACCESSIBILITY : EASY

SITE INFORMATION :
PAP: AREA NEXT TO UMATAC MAYOR'S OFFICE. THE MAGELLAN MONUME NT IS LOCATED IN UMATAC VILLAGE NEAR THE EASTERN END OFF THE VILLAGE & ON ERECTED BY THE GUAM TEACHERS ASSOCIATION IN 1926. UMATAC IS THE VILLAGE TRADITIONALLY ASSOCIATED WITH MA GELLAN'S LANDING.

IMPACT OF POTENTIAL OR FUTURE HUMAN VISITATION : POSITIVE

BUREAU OF PLANNING
PUBLIC ACCESS TO PUBLIC RESOURCES PROJECT

Date :July 31, 1993

RESOURCE # : 00292 T2 : 2A T3 :
RESOURCE : MATAPANG BEACH SITE
PLACE : TUMON LOT NUMBER : _____
VILLAGE : TUMON MUNICIPALITY : TAMUNING
OWNERSHIP :
PUBLIC : _____ PRIVATE : _____ MILITARY : _____

RESOURCE CATEGORY :

WETLAND	: _____	VIEW SITE	: Y	RIVER	: _____
SAVANAH	: _____				
FOREST	: _____	RFOREST	: _____	LFOREST	: _____
BSFOREST	: _____	WATERFALL	: _____		
PREHISTORIC	: Y	HISTORIC	: Y	JAPANESE	: Y
1ST US	: _____	2ND US	: _____	SPANISH	: _____

SENSES :

VISUAL	: Y	HEARING	: N	TOUCH	: Y
SMELL	: Y				

INFRASTRUCTURE :

WATER	: Y	TOILETS	: NI	ST LIGHTS	: Y
SIGNAGE	: Y	TRASH CANS	: Y	POWER	: Y

AMENITIES :

PAVED ACCESS	: Y	PAVED PARKIN	: Y	PAVED WALKWA	: Y

DISABLED ACCESS :

WHEELCHAIR	: Y	CRUTCHES ETC	: Y	BLIND	: Y
DEAF	: Y				

DISTANCE FROM ROADWAY (FT.) : 50.00

POTENTIAL FOR TASK III RESOURCE : POOR

PUBLIC ACCESSIBILITY : EASY

SITE INFORMATION :
PAP: MATAPANG BEACH PARK. THE BEACH PARK WAS ONCE A LARGE PR EHISTORIC SETTLEMENT, HOWEVER, THE CULTURAL MATERIALS WERE REMOVED TO ACCOMODATE CONSTRUCTION. THE BEACH PARK NOW HAS 5 PAVILLIONS, A GAZEBO TOILETS (NEEDS REPAIR), PEOPLE WITH DI SABILITIES PARKING, AND OTHER AMENITIES.

IMPACT OF POTENTIAL OR FUTURE HUMAN VISITATION : POSITIVE

BUREAU OF PLANNING
PUBLIC ACCESS TO PUBLIC RESOURCES PROJECT

Date :July 31, 1993

RESOURCE # : 00189 T2 : 2A T3 :
RESOURCE : MERIZO CONBENTO
PLACE : MERIZO LOT NUMBER : _____
VILLAGE : MERIZO MUNICIPALITY : MERIZO
OWNERSHIP :
PUBLIC : _____ PRIVATE : _____ MILITARY : _____

RESOURCE CATEGORY :
WETLAND : N VIEW SITE : N RIVER : _____
SAVANAH : _____

FOREST : N RFOREST : _____ LFOREST : _____
BSFOREST : _____ WATERFALL : N

PREHISTORIC : N HISTORIC : Y JAPANESE : _____
1ST US : _____ 2ND US : _____ SPANISH : Y

SENSES :
VISUAL : _____ HEARING : _____ TOUCH : _____
SMELL : _____

INFRASTRUCTURE :
WATER : _____ TOILETS : _____ ST LIGHTS : _____
SIGNAGE : _____ TRASH CANS : _____ POWER : _____

AMENITIES :
PAVED ACCESS : Y PAVED PARKIN : Y PAVED WALKWA : NI

DISABLED ACCESS :
WHEELCHAIR : _____ CRUTCHES ETC : _____ BLIND : _____
DEAF : _____

DISTANCE FROM ROADWAY (FT.) : _____

POTENTIAL FOR TASK III RESOURCE : _____

PUBLIC ACCESSIBILITY : EASY

SITE INFORMATION :
PAP: MERIZO CHURCH PARKING AREA. AT ONE SIDE OF THE CONBEN TO IS THE SHRINE OF OUR LADY OF SORROW; ITS STATUE IS ONE OF THE EARLIEST SPANISH RELIGIOUS ICONS, BROUGHT TO GUAM IN TH E LATE 1600'S. THE OLD RECTORY WAS THE SECOND OLDEST BUILDI NG IN USE UNTIL RECENTLY. IT IS CONSTRUCTED OF "MANPOSTERIA ".

IMPACT OF POTENTIAL OR FUTURE HUMAN VISITATION : _____

BUREAU OF PLANNING
PUBLIC ACCESS TO PUBLIC RESOURCES PROJECT

Date :July 31, 1993

RESOURCE # : 00624 T2 : 2A T3 :
RESOURCE : MERIZO PIER
PLACE : MERIZO LOT NUMBER : _____
VILLAGE : MERIZO MUNICIPALITY : MERIZO
OWNERSHIP :
PUBLIC : Y PRIVATE : _____ MILITARY : _____

RESOURCE CATEGORY :
WETLAND : _____ VIEW SITE : Y RIVER : _____
SAVANAH : _____

FOREST : _____ RFOREST : _____ LFOREST : _____
BSFOREST : _____ WATERFALL : _____

PREHISTORIC : _____ HISTORIC : _____ JAPANESE : _____
1ST US : _____ 2ND US : _____ SPANISH : _____

SENSES :
VISUAL : _____ HEARING : _____ TOUCH : _____
SMELL : _____

INFRASTRUCTURE :
WATER : _____ TOILETS : _____ ST LIGHTS : _____
SIGNAGE : _____ TRASH CANS : _____ POWER : _____

AMENITIES :
PAVED ACCESS : Y PAVED PARKIN : Y PAVED WALKWA : NI

DISABLED ACCESS :
WHEELCHAIR : _____ CRUTCHES ETC : _____ BLIND : _____
DEAF : _____

DISTANCE FROM ROADWAY (FT.) : _____

POTENTIAL FOR TASK III RESOURCE : _____

PUBLIC ACCESSIBILITY : EASY

SITE INFORMATION :
PAP: MERIZO PIER PARK. THIS PARK/PIER IS A POPULAR SEIMMING PLACE IN MERIZO. THE PARK HAS SEVERAL PAVILLIONS, A BASKETB ALL COURT, THE MERLYN G. COOK SCHOOL AND A SMALL PLAYGROUND. IMPROVEMENTS CAN BE MADE TO AFFORD ACCESSABILITY TO PEOPLE WITH DISABILITIES.

IMPACT OF POTENTIAL OR FUTURE HUMAN VISITATION : _____

BUREAU OF PLANNING
PUBLIC ACCESS TO PUBLIC RESOURCES PROJECT

Date :July 31, 1993

RESOURCE # : 00447 T2 : 2A T3 :
RESOURCE : MERIZO PIER PARK
PLACE : MERIZO LOT NUMBER : _____
VILLAGE : MERIZO MUNICIPALITY : MERIZO
OWNERSHIP :
PUBLIC : Y PRIVATE : _____ MILITARY : _____

RESOURCE CATEGORY :
WETLAND : _____ VIEW SITE : Y RIVER : _____
SAVANAH : _____

FOREST : _____ RFOREST : _____ LFOREST : _____
BSFOREST : _____ WATERFALL : _____

PREHISTORIC : _____ HISTORIC : Y JAPANESE : _____
1ST US : Y 2ND US : _____ SPANISH : _____

SENSES :
VISUAL : _____ HEARING : _____ TOUCH : _____
SMELL : _____

INFRASTRUCTURE :
WATER : Y TOILETS : NI ST LIGHTS : Y
SIGNAGE : NI TRASH CANS : Y POWER : Y

AMENITIES :
PAVED ACCESS : Y PAVED PARKIN : Y PAVED WALKWA : NI

DISABLED ACCESS :
WHEELCHAIR : Y CRUTCHES ETC : Y BLIND : NI
DEAF : Y

DISTANCE FROM ROADWAY (FT.) : 10.00

POTENTIAL FOR TASK III RESOURCE : POOR

PUBLIC ACCESSIBILITY : EASY

SITE INFORMATION :
DPR PARK, PIER FOR FISHING BOATS, ETC.. POPULAR SPOT.
PAP: MERIZO PIER PARK. THIS PARK/PIER IS POPULAR SWIMMING PL
ACE IN MERIZO. THE PARK AS SEVERAL PAVILLIONS, A BASKETBALL
COURT, THE MERLYN G. COOK SCHOOL AND A SMALL PLAY GROUND.
IMPROVEMENTS CAN BE MADE TO AFFORD ACCESSABILITY TO PEOPLE W
ITH DISABILITIES.

IMPACT OF POTENTIAL OR FUTURE HUMAN VISITATION : POSITIVE

BUREAU OF PLANNING
PUBLIC ACCESS TO PUBLIC RESOURCES PROJECT

Date :July 31, 1993

RESOURCE # : 00469 T2 : 2A T3 :
RESOURCE : MERIZO SCHOOL
PLACE : _____ LOT NUMBER : _____
VILLAGE : _____ MUNICIPALITY : _____
OWNERSHIP :
PUBLIC : _____ PRIVATE : _____ MILITARY : _____

RESOURCE CATEGORY :
WETLAND : N VIEW SITE : Y RIVER : _____
SAVANAH : _____

FOREST : N RFOREST : _____ LFOREST : _____
BSFOREST : _____ WATERFALL : N

PREHISTORIC : N HISTORIC : N JAPANESE : _____
1ST US : _____ 2ND US : _____ SPANISH : _____

SENSES :
VISUAL : _____ HEARING : _____ TOUCH : _____
SMELL : _____

INFRASTRUCTURE :
WATER : _____ TOILETS : _____ ST LIGHTS : _____
SIGNAGE : _____ TRASH CANS : _____ POWER : _____

AMENITIES :
PAVED ACCESS : _____ PAVED PARKIN : _____ PAVED WALKWA : _____

DISABLED ACCESS :
WHEELCHAIR : _____ CRUTCHES ETC : _____ BLIND : _____
DEAF : _____

DISTANCE FROM ROADWAY (FT.) : _____

POTENTIAL FOR TASK III RESOURCE : _____

PUBLIC ACCESSIBILITY : _____

SITE INFORMATION :

IMPACT OF POTENTIAL OR FUTURE HUMAN VISITATION : _____

BUREAU OF PLANNING
PUBLIC ACCESS TO PUBLIC RESOURCES PROJECT

Date :July 31, 1993

RESOURCE # : 00440 T2 : 2A T3 :
RESOURCE : MT LAMLAM VISTA POINT
PLACE : MT LAMLAM LOT NUMBER : _____
VILLAGE : UMATAC MUNICIPALITY : UMATAC
OWNERSHIP :
PUBLIC : Y PRIVATE : _____ MILITARY : _____

RESOURCE CATEGORY :
WETLAND : _____ VIEW SITE : Y RIVER : _____
SAVANAH : _____

FOREST : _____ RFOREST : Y LFOREST : _____
BSFOREST : _____ WATERFALL : _____

PREHISTORIC : _____ HISTORIC : _____ JAPANESE : _____
1ST US : _____ 2ND US : _____ SPANISH : _____

SENSES :
VISUAL : Y HEARING : Y TOUCH : _____
SMELL : _____

INFRASTRUCTURE :
WATER : N TOILETS : N ST LIGHTS : _____
SIGNAGE : N TRASH CANS : Y POWER : N

AMENITIES :
PAVED ACCESS : Y PAVED PARKIN : Y PAVED WALKWA : NI

DISABLED ACCESS :
WHEELCHAIR : NI CRUTCHES ETC : NI BLIND : NI
DEAF : Y

DISTANCE FROM ROADWAY (FT.) : 30.00

POTENTIAL FOR TASK III RESOURCE : POOR

PUBLIC ACCESSIBILITY : EASY

SITE INFORMATION :
THE MT. LAMLAM VISTA POINT IS LOCATED ALONG THE AGAT/UMATAC HIGHWAY (RT.4) APPROXIMATELY .5 MILE SOUTH OF THE CETTE BAY OVERLOOK PARK. THERE IS A SMALL PAVILLION WITH PAVED PARKING AREA. THE SMALL PARK OFFERS A COMMANDING VIEW OF ME. JUMUYO NG MANGLO AND THE DEEP VALLEY BELOW.

IMPACT OF POTENTIAL OR FUTURE HUMAN VISITATION : POSITIVE

BUREAU OF PLANNING
PUBLIC ACCESS TO PUBLIC RESOURCES PROJECT

Date :July 31, 1993

RESOURCE # : 00728 T2 : 2A T3 :
RESOURCE : NEIVES FLORES LIBRARY BUILDING
PLACE : AGANA LOT NUMBER : _____
VILLAGE : _____ MUNICIPALITY : _____
OWNERSHIP :
PUBLIC : Y PRIVATE : _____ MILITARY : _____

RESOURCE CATEGORY :
WETLAND : _____ VIEW SITE : _____ RIVER : _____
SAVANAH : _____

FOREST : _____ RFOREST : _____ LFOREST : _____
BSFOREST : _____ WATERFALL : _____

PREHISTORIC : _____ HISTORIC : Y JAPANESE : _____
1ST US : _____ 2ND US : Y SPANISH : _____

SENSES :
VISUAL : Y HEARING : _____ TOUCH : _____
SMELL : _____

INFRASTRUCTURE :
WATER : Y TOILETS : Y ST LIGHTS : Y
SIGNAGE : Y TRASH CANS : Y POWER : Y

AMENITIES :
PAVED ACCESS : Y PAVED PARKIN : Y PAVED WALKWA : Y

DISABLED ACCESS :
WHEELCHAIR : Y CRUTCHES ETC : Y BLIND : NI
DEAF : Y

DISTANCE FROM ROADWAY (FT.) : 25.00

POTENTIAL FOR TASK III RESOURCE : POOR

PUBLIC ACCESSIBILITY : EASY

SITE INFORMATION :
PAP: WEST ENTRANCE AREA AND PARKING SPACE ADJACENT.

IMPACT OF POTENTIAL OR FUTURE HUMAN VISITATION : POSITIVE

BUREAU OF PLANNING
PUBLIC ACCESS TO PUBLIC RESOURCES PROJECT

Date :July 31, 1993

RESOURCE # : 00722 T2 : 2A T3 :
RESOURCE : OLD GUAM LEGISLATURE
PLACE : AGANA LOT NUMBER : _____
VILLAGE : _____ MUNICIPALITY : _____
OWNERSHIP :
PUBLIC : Y PRIVATE : _____ MILITARY : _____

RESOURCE CATEGORY :
WETLAND : _____ VIEW SITE : _____ RIVER : _____
SAVANAH : _____

FOREST : _____ RFOREST : _____ LFOREST : _____
BSFOREST : _____ WATERFALL : _____

PREHISTORIC : _____ HISTORIC : Y JAPANESE : _____
1ST US : _____ 2ND US : Y SPANISH : _____

SENSES :
VISUAL : Y HEARING : _____ TOUCH : _____
SMELL : _____

INFRASTRUCTURE :
WATER : Y TOILETS : N ST LIGHTS : Y
SIGNAGE : N TRASH CANS : N POWER : Y

AMENITIES :
PAVED ACCESS : Y PAVED PARKIN : Y PAVED WALKWA : NI

DISABLED ACCESS :
WHEELCHAIR : N CRUTCHES ETC : Y BLIND : NI
DEAF : Y

DISTANCE FROM ROADWAY (FT.) : 100.00

POTENTIAL FOR TASK III RESOURCE : GOOD

PUBLIC ACCESSIBILITY : EASY

SITE INFORMATION :
PAP: PARKING LOT NORTH OF BUILDING, BUILDING IS CURRENTLY BO ARDED UP PENDING DEVELOPMENT OF NEW LEGISLATIVE COMPLEX. SER VED AS OLD CONGRESS BUILDING FROM 1950., BUILT IN 1947.

IMPACT OF POTENTIAL OR FUTURE HUMAN VISITATION : POSITIVE

BUREAU OF PLANNING
PUBLIC ACCESS TO PUBLIC RESOURCES PROJECT

Date :July 31, 1993

RESOURCE # : 00124 T2 : 2A T3 :
RESOURCE : OROTE HISTORICAL COMPLEX
PLACE : ORTOE PENINSULA LOT NUMBER : _____
VILLAGE : NAVAL STATION MUNICIPALITY : SANTA RITA
OWNERSHIP :
PUBLIC : _____ PRIVATE : _____ MILITARY : Y

RESOURCE CATEGORY :
WETLAND : _____ VIEW SITE : Y RIVER : _____
SAVANAH : _____

FOREST : Y RFOREST : _____ LFOREST : Y
BSFOREST : Y WATERFALL : _____

PREHISTORIC : Y HISTORIC : Y JAPANESE : Y
1ST US : Y 2ND US : Y SPANISH : Y

SENSES :
VISUAL : Y HEARING : Y TOUCH : _____
SMELL : _____

INFRASTRUCTURE :
WATER : NI TOILETS : NI ST LIGHTS : NI
SIGNAGE : NI TRASH CANS : NI POWER : Y

AMENITIES :
PAVED ACCESS : Y PAVED PARKIN : NI PAVED WALKWA : NI

DISABLED ACCESS :
WHEELCHAIR : N CRUTCHES ETC : N BLIND : NI
DEAF : Y

DISTANCE FROM ROADWAY (FT.) : _____

POTENTIAL FOR TASK III RESOURCE : POOR

PUBLIC ACCESSIBILITY : EASY

SITE INFORMATION :
THIS IS A LARGE COMPLEX WHICH COVERS AN EQUALLY LARGE AREA. THE AREA IS LOCATED ON THE EXTREME NORTH TIP OF OROTE PENINSULA THE "SPANISH STEPS" ARE LOCATED IN THIS AREA AS WELL AS A CAVE-ROCK SHELTER. THE ROCK-SHELTER SITE IS STRWN WITH PRE-HISTORIC ARTIFACTS ON THE SURFACE. SECURITY CLEARANCE IS NECESSARY TO ACCESS THE AREA.

IMPACT OF POTENTIAL OR FUTURE HUMAN VISITATION : NEGATIVE

BUREAU OF PLANNING
PUBLIC ACCESS TO PUBLIC RESOURCES PROJECT

Date :July 31, 1993

RESOURCE # : 00040 T2 : 2A T3 :
RESOURCE : PADRE PALOMO GRAVE
PLACE : AGANA LOT NUMBER : _____
VILLAGE : AGANA MUNICIPALITY : AGANA
OWNERSHIP :
PUBLIC : _____ PRIVATE : Y MILITARY : _____

RESOURCE CATEGORY :
WETLAND : _____ VIEW SITE : Y RIVER : _____
SAVANAH : _____

FOREST : _____ RFOREST : _____ LFOREST : _____
BSFOREST : _____ WATERFALL : _____

PREHISTORIC : _____ HISTORIC : Y JAPANESE : _____
1ST US : Y 2ND US : _____ SPANISH : Y

SENSES :
VISUAL : Y HEARING : Y TOUCH : _____
SMELL : _____

INFRASTRUCTURE :
WATER : _____ TOILETS : _____ ST LIGHTS : _____
SIGNAGE : _____ TRASH CANS : _____ POWER : _____

AMENITIES :
PAVED ACCESS : Y PAVED PARKIN : NI PAVED WALKWA : NI

DISABLED ACCESS :
WHEELCHAIR : NI CRUTCHES ETC : Y BLIND : NI
DEAF : Y

DISTANCE FROM ROADWAY (FT.) : 20.00

POTENTIAL FOR TASK III RESOURCE : POOR

PUBLIC ACCESSIBILITY : EASY

SITE INFORMATION :
THE SMALL FAMILY CEMETARY ON SANTA CRUZ LANE, ADACENT TO PED RO'S MARKET, ANIGUA, IS WHERE PADRE PALOMO, THE 1ST GUAMANIA N PRIEST, IS BURIED.

IMPACT OF POTENTIAL OR FUTURE HUMAN VISITATION : POSITIVE

BUREAU OF PLANNING
PUBLIC ACCESS TO PUBLIC RESOURCES PROJECT

Date :July 31, 1993

RESOURCE # : 00008 T2 : 2A T3 :
RESOURCE : PADRE PALOMO PARK
PLACE : EAST AGANA LOT NUMBER : _____
VILLAGE : AGANA MUNICIPALITY : AGANA
OWNERSHIP :
PUBLIC : Y PRIVATE : N MILITARY : N

RESOURCE CATEGORY :
WETLAND : N VIEW SITE : Y RIVER : N
SAVANAH : N

FOREST : N RFOREST : N LFOREST : N
BSFOREST : Y WATERFALL : N

PREHISTORIC : Y HISTORIC : Y JAPANESE : N
1ST US : Y 2ND US : N SPANISH : Y

SENSES :
VISUAL : Y HEARING : N TOUCH : N
SMELL : N

INFRASTRUCTURE :
WATER : Y TOILETS : N ST LIGHTS : Y
SIGNAGE : Y TRASH CANS : Y POWER : Y

AMENITIES :
PAVED ACCESS : Y PAVED PARKIN : N PAVED WALKWA : _____

DISABLED ACCESS :
WHEELCHAIR : _____ CRUTCHES ETC : _____ BLIND : _____
DEAF : _____

DISTANCE FROM ROADWAY (FT.) : 50.00

POTENTIAL FOR TASK III RESOURCE : ADEQUATE

PUBLIC ACCESSIBILITY : EASY

SITE INFORMATION :
THIS PARK IS LOCATED IN THE OLD AGANA BARRIO OF SAN ANTONIO. IT IS ALSO ADJACENT TO THE U.S. NAVAL CEMETARY. PADRE PALOMO WAS THE FIRST CHAMORRO CATHOLIC PRIEST. HE PLAYED VERY IMPORTANT ROLES DURING THE LATE SPANISH AND 1ST AMERICAN ADMINISTRATIONS.

IMPACT OF POTENTIAL OR FUTURE HUMAN VISITATION : POSITIVE

BUREAU OF PLANNING
PUBLIC ACCESS TO PUBLIC RESOURCES PROJECT

Date :July 31, 1993

RESOURCE # : 00025 T2 : 2A T3 :
RESOURCE : PLAZA DE ESPANA
PLACE : AGANA LOT NUMBER : _____
VILLAGE : _____ MUNICIPALITY : _____
OWNERSHIP :
PUBLIC : _____ PRIVATE : _____ MILITARY : _____

RESOURCE CATEGORY :

WETLAND	_____	VIEW SITE	Y	RIVER	_____
SAVANAH	_____				
FOREST	_____	RFOREST	_____	LFOREST	_____
BSFOREST	_____	WATERFALL	_____		
PREHISTORIC	Y	HISTORIC	Y	JAPANESE	Y
1ST US	Y	2ND US	_____	SPANISH	Y

SENSES :

VISUAL	Y	HEARING	_____	TOUCH	_____
SMELL	_____				

INFRASTRUCTURE :

WATER	Y	TOILETS	N	ST LIGHTS	NI
SIGNAGE	NI	TRASH CANS	Y	POWER	Y

AMENITIES :

PAVED ACCESS	Y	PAVED PARKIN	Y	PAVED WALKWA	NI

DISABLED ACCESS :

WHEELCHAIR	Y	CRUTCHES ETC	Y	BLIND	NI
DEAF	Y				

DISTANCE FROM ROADWAY (FT.) : _____

POTENTIAL FOR TASK III RESOURCE : ADEQUATE

PUBLIC ACCESSIBILITY : EASY

SITE INFORMATION :
PAP: GUAM MUSEUM. THE 2.5 ACRE PLAZA WAS THE CENTRAL SQUARE OF OLD AGANA AND INCLUDES REMNANTS OF THE OF SPANISH GOVERNO R'S RESIDENCE. PORTIONS OF THE OLD STRUCTURE THAT STILL EXIS T INCLUDE THE THREE ARCHED GATE (ARCHES OF THE ALMACON), A T EA HOUSE (THE CHOCOLATE HOUSE), A KIOSK, AND THE WALL SURROU NDING THE GOVERNOR'S RESIDENCE. THE MUSEUM OCCUPIES ONE OF T HE BUILDINGS, THE OLDEST BUILDING IN GUAM. PEOPLE WITH DISAB ILITIES CAN BE INCORPORATED AS LONG AS STRUCTURE NOT ALTERED

IMPACT OF POTENTIAL OR FUTURE HUMAN VISITATION : POSITIVE

BUREAU OF PLANNING
PUBLIC ACCESS TO PUBLIC RESOURCES PROJECT

Date :July 31, 1993

RESOURCE # : 00445 T2 : 2A T3 :
RESOURCE : PASEO DE SUSANA
PLACE : AGANA LOT NUMBER : _____
VILLAGE : AGANA MUNICIPALITY : AGANA
OWNERSHIP :
PUBLIC : Y PRIVATE : _____ MILITARY : _____

RESOURCE CATEGORY :
WETLAND : _____ VIEW SITE : Y RIVER : _____
SAVANAH : _____

FOREST : _____ RFOREST : _____ LFOREST : _____
BSFOREST : _____ WATERFALL : _____

PREHISTORIC : _____ HISTORIC : Y JAPANESE : _____
1ST US : _____ 2ND US : Y SPANISH : _____

SENSES :
VISUAL : Y HEARING : Y TOUCH : _____
SMELL : _____

INFRASTRUCTURE :
WATER : Y TOILETS : Y ST LIGHTS : Y
SIGNAGE : NI TRASH CANS : Y POWER : Y

AMENITIES :
PAVED ACCESS : Y PAVED PARKIN : Y PAVED WALKWA : Y

DISABLED ACCESS :
WHEELCHAIR : Y CRUTCHES ETC : Y BLIND : NI
DEAF : Y

DISTANCE FROM ROADWAY (FT.) : 300.00

POTENTIAL FOR TASK III RESOURCE : ADEQUATE

PUBLIC ACCESSIBILITY : EASY

SITE INFORMATION :
THE PASO DE SUSANA IS A LAND FILL AREA BUILT FROM THE REFUS E OF THE DEVASTALED OLD AGANA AFTER WWII. THE POPULAR PARK C ONAINS TWO BASEBALL FIELDS, A FHP FITNESS CENTER, PAVED WALK WAYS (WHICH SERVE AS A JOGGING, SKATING, WALKING AREA.), THE AGANA YOUTH CENTER,THE STATUE OF LIBERTY, THE CHAMORRO VILLA GE. CHIEF QUIPUHA PARK AND A LARGE PARKING AREA WHICH ONCE H OSTED THE LIBERATION DAY FESTIVITIES. THE LARGE BOULDER REVE NTMENT ALONG THE WATER EDGE SERVES AS A POPULAR FISHING AREA

IMPACT OF POTENTIAL OR FUTURE HUMAN VISITATION : POSITIVE

BUREAU OF PLANNING
PUBLIC ACCESS TO PUBLIC RESOURCES PROJECT

Date :July 31, 1993

RESOURCE # : 00007 T2 : 2A T3 :
RESOURCE : PUNTAN DOS AMANTES
PLACE : TWO LOVER'S LEAP LOT NUMBER : _____
VILLAGE : _____ MUNICIPALITY : DEDEDO
OWNERSHIP :
PUBLIC : _____ PRIVATE : _____ MILITARY : _____

RESOURCE CATEGORY :

WETLAND	: _____	VIEW SITE	: Y	RIVER	: _____
SAVANAH	: _____				
FOREST	: Y	RFOREST	: _____	LFOREST	: Y
BSFOREST	: _____	WATERFALL	: _____		
PREHISTORIC	: _____	HISTORIC	: Y	JAPANESE	: _____
1ST US	: _____	2ND US	: _____	SPANISH	: Y

SENSES :

VISUAL	: Y	HEARING	: Y	TOUCH	: _____
SMELL	: _____				

INFRASTRUCTURE :

WATER	: Y	TOILETS	: NI	ST LIGHTS	: Y
SIGNAGE	: NI	TRASH CANS	: Y	POWER	: Y

AMENITIES :

PAVED ACCESS	: Y	PAVED PARKIN	: Y	PAVED WALKWA	: NI

DISABLED ACCESS :

WHEELCHAIR	: N	CRUTCHES ETC	: N	BLIND	: NI
DEAF	: Y				

DISTANCE FROM ROADWAY (FT.) : 50.00

POTENTIAL FOR TASK III RESOURCE : POOR

PUBLIC ACCESSIBILITY : EASY

SITE INFORMATION :
ALSO KNOWN AS TWO LOVER'S LEAP. THIS SITE IS ASSOCITED WITH ONE OF GUAM'S MOST FAMOUS LEGENDS. THE CLIFFLINE VIEW OFFERS VISTAS OF THE NORTHWEST COAST OF GUAM AND THE PHILIPPINE SEA . PAP: CLIFF POINT. THIS CLIFF POINT OFFERS ONE OF THE MOS T SPECTACULAR VIEWS OF THE PHILIPPINE SEA AND NORTHERN GUAM. THE PARK AS MANY AMENITIES AND INFRASTURCTURE. YET IN NEED O F SLIGHT IMPROVEMENT FOR PEOPLE WITH DISABILITIES, THE STAIR WAY SHOULD BE ACCOMPANY WITH A RAMP FOR THE DISABLED.

IMPACT OF POTENTIAL OR FUTURE HUMAN VISITATION : POSITIVE

BUREAU OF PLANNING
PUBLIC ACCESS TO PUBLIC RESOURCES PROJECT

Date :July 31, 1993

RESOURCE # : 00711 T2 : 2A T3 :
RESOURCE : SALAGLULA POOL
PLACE : INARAJAN LOT NUMBER : _____
VILLAGE : INARAJAN MUNICIPALITY : INARAJAN
OWNERSHIP :
PUBLIC : Y PRIVATE : _____ MILITARY : _____

RESOURCE CATEGORY :
WETLAND : N VIEW SITE : Y RIVER : _____
SAVANAH : _____

FOREST : N RFOREST : _____ LFOREST : _____
BSFOREST : Y WATERFALL : _____

PREHISTORIC : N HISTORIC : N JAPANESE : _____
1ST US : _____ 2ND US : _____ SPANISH : _____

SENSES :
VISUAL : _____ HEARING : _____ TOUCH : _____
SMELL : _____

INFRASTRUCTURE :
WATER : Y TOILETS : _____ ST LIGHTS : Y
SIGNAGE : NI TRASH CANS : Y POWER : Y

AMENITIES :
PAVED ACCESS : Y PAVED PARKIN : Y PAVED WALKWA : NI

DISABLED ACCESS :
WHEELCHAIR : Y CRUTCHES ETC : Y BLIND : NI
DEAF : Y

DISTANCE FROM ROADWAY (FT.) : 20.00

POTENTIAL FOR TASK III RESOURCE : POOR

PUBLIC ACCESSIBILITY : EASY

SITE INFORMATION :
THE SALAGLULA POOL IS LOCATED AT THE FEND OF INARAJAN VILLAG E PROPER ABOUT 1000FT WEST OF ST.JOSEPH'S CHURCH. THE POOL I S A MAN MADE TIDAL POOL WITH DURING PLATFORMS. THE PARK FACI LITY IS OFTEN DESTROYED DURING LARGE TYPHOONS DUE TO THE PRO XIMILY OF THE SITE TO THE REEF MARGIN.

IMPACT OF POTENTIAL OR FUTURE HUMAN VISITATION : POSITIVE

BUREAU OF PLANNING
PUBLIC ACCESS TO PUBLIC RESOURCES PROJECT

Date :July 31, 1993

RESOURCE # : 00107 T2 : 2A T3 :
RESOURCE : SAN DIONISIO CHURCH RUINS
PLACE : UMATAC LOT NUMBER : _____
VILLAGE : _____ MUNICIPALITY : _____
OWNERSHIP :
PUBLIC : _____ PRIVATE : _____ MILITARY : _____

RESOURCE CATEGORY :

WETLAND	_____	VIEW SITE	Y	RIVER	_____
SAVANAH	_____				
FOREST	_____	RFOREST	_____	LFOREST	_____
BSFOREST	_____	WATERFALL	_____		
PREHISTORIC	_____	HISTORIC	Y	JAPANESE	_____
1ST US	_____	2ND US	_____	SPANISH	Y

SENSES :

VISUAL	Y	HEARING	_____	TOUCH	_____
SMELL	_____				

INFRASTRUCTURE :

WATER	Y	TOILETS	Y	ST LIGHTS	Y
SIGNAGE	N	TRASH CANS	Y	POWER	Y

AMENITIES :

PAVED ACCESS	Y	PAVED PARKIN	Y	PAVED WALKWA	NI

DISABLED ACCESS :

WHEELCHAIR	Y	CRUTCHES ETC	Y	BLIND	NI
DEAF	Y				

DISTANCE FROM ROADWAY (FT.) : 30.00

POTENTIAL FOR TASK III RESOURCE : POOR

PUBLIC ACCESSIBILITY : EASY

SITE INFORMATION :
PAP: AREA NEXT TO SANCHEZ ELEMENTARY SCHOOL (UMATAC). THE RUINS OF THE SAN DIONISIO CHURCH AREA ARE ALL THAT REMAIN OF A COMPLEX OF BUILDINGS THAT SERVED AS THE CAPITAL OF GUAM U NDER SPANISH RULE DURING THE 1600'S.

IMPACT OF POTENTIAL OR FUTURE HUMAN VISITATION : POSITIVE

BUREAU OF PLANNING
PUBLIC ACCESS TO PUBLIC RESOURCES PROJECT

Date :July 31, 1993

RESOURCE # : 00569 T2 : 2A T3 :
RESOURCE : SAN RAMON HILL TRIANGLE
PLACE : AGANA LOT NUMBER : _____
VILLAGE : _____ MUNICIPALITY : _____
OWNERSHIP :
PUBLIC : _____ PRIVATE : _____ MILITARY : _____

RESOURCE CATEGORY :
WETLAND : _____ VIEW SITE : Y RIVER : _____
SAVANAH : _____

FOREST : _____ RFOREST : _____ LFOREST : _____
BSFOREST : _____ WATERFALL : _____

PREHISTORIC : _____ HISTORIC : _____ JAPANESE : _____
1ST US : _____ 2ND US : _____ SPANISH : _____

SENSES :
VISUAL : Y HEARING : _____ TOUCH : _____
SMELL : _____

INFRASTRUCTURE :
WATER : N TOILETS : N ST LIGHTS : N
SIGNAGE : N TRASH CANS : N POWER : Y

AMENITIES :
PAVED ACCESS : Y PAVED PARKIN : N PAVED WALKWA : N

DISABLED ACCESS :
WHEELCHAIR : NI CRUTCHES ETC : NI BLIND : NI
DEAF : Y

DISTANCE FROM ROADWAY (FT.) : _____

POTENTIAL FOR TASK III RESOURCE : GOOD

PUBLIC ACCESSIBILITY : EASY

SITE INFORMATION :
PAP: SAN RAMON TRIANGLE. THIS AREA IS SITUATED ON A TRIANG ULAR PIECE OF PROPERTY IMMEDIATELY BELOW THE RED CARPET HOTE L. NORFOLK PINES HAVE BEEN PLANTED IN THE SMALL PART. THE SITE OFFERS A VIEW OF AGANA.

IMPACT OF POTENTIAL OR FUTURE HUMAN VISITATION : POSITIVE

BUREAU OF PLANNING
PUBLIC ACCESS TO PUBLIC RESOURCES PROJECT

Date :July 31, 1993

RESOURCE # : 00629 T2 : 2A T3 :
RESOURCE : SELLA BAY OVERLOOK
PLACE : AGAT TO UMATAC ROAD LOT NUMBER : _____
VILLAGE : _____ MUNICIPALITY : UMATAC
OWNERSHIP :
PUBLIC : Y PRIVATE : _____ MILITARY : _____

RESOURCE CATEGORY :

WETLAND	: Y	VIEW SITE	: Y	RIVER	: _____
SAVANAH	: Y				
FOREST	: Y	RFOREST	: Y	LFOREST	: _____
BSFOREST	: _____	WATERFALL	: Y		
PREHISTORIC	: _____	HISTORIC	: _____	JAPANESE	: _____
1ST US	: _____	2ND US	: _____	SPANISH	: _____

SENSES :

VISUAL	: Y	HEARING	: Y	TOUCH	: _____
SMELL	: _____				

INFRASTRUCTURE :

WATER	: N	TOILETS	: N	ST LIGHTS	: N
SIGNAGE	: N	TRASH CANS	: Y	POWER	: N

AMENITIES :

PAVED ACCESS	: Y	PAVED PARKIN	: Y	PAVED WALKWA	: NI

DISABLED ACCESS :

WHEELCHAIR	: N	CRUTCHES ETC	: NI	BLIND	: NI
DEAF	: Y				

DISTANCE FROM ROADWAY (FT.) : 20.00

POTENTIAL FOR TASK III RESOURCE : POOR

PUBLIC ACCESSIBILITY : EASY

SITE INFORMATION :
THE SELLA BAY OVERLOOK IS A SMALL VIEWING PLATFORM LOCATED O
N THE AGAT UMATAC ROAD. THERE IS PAVED PARKING AND WALKWAY
AND A SMALL PAVILLION.

IMPACT OF POTENTIAL OR FUTURE HUMAN VISITATION : POSITIVE

BUREAU OF PLANNING
PUBLIC ACCESS TO PUBLIC RESOURCES PROJECT

Date :July 31, 1993

RESOURCE # : 00570 T2 : 2A T3 :
RESOURCE : SKINNER PLAZA
PLACE : AGANA LOT NUMBER : _____
VILLAGE : AGANA MUNICIPALITY : AGANA
OWNERSHIP :
PUBLIC : Y PRIVATE : _____ MILITARY : _____

RESOURCE CATEGORY :
WETLAND : _____ VIEW SITE : Y RIVER : _____
SAVANAH : _____

FOREST : _____ RFOREST : _____ LFOREST : _____
BSFOREST : _____ WATERFALL : _____

PREHISTORIC : _____ HISTORIC : Y JAPANESE : _____
1ST US : Y 2ND US : Y SPANISH : _____

SENSES :
VISUAL : Y HEARING : _____ TOUCH : _____
SMELL : _____

INFRASTRUCTURE :
WATER : Y TOILETS : N ST LIGHTS : Y
SIGNAGE : NI TRASH CANS : Y POWER : Y

AMENITIES :
PAVED ACCESS : Y PAVED PARKIN : Y PAVED WALKWA : NI

DISABLED ACCESS :
WHEELCHAIR : NI CRUTCHES ETC : NI BLIND : NI
DEAF : Y

DISTANCE FROM ROADWAY (FT.) : _____

POTENTIAL FOR TASK III RESOURCE : GOOD

PUBLIC ACCESSIBILITY : EASY

SITE INFORMATION :
PAP: FOUNTAIN. THIS PARK IS SITUATED BETWEEN THE AGANA POS T OFFICE AND THE GUAM LEGISLATURE BUILDING. IT IS DEDICATED TO GOV. CHARLTON SKINNER, THE FIRST ORGANIC ACT GOVERNOR OF GUAM. THE PARK HAS STATUES OF GEN. MACARTHUR, GUAM HEROES, AND GOV. SKINNER. IT ALSO HAS A NOW INOPERABLE WATER. THE PARK IS PLANTED WITH FLAME TREES. MAYOR UNGACTA INFORMED T HE TEAM THAT THE FOUNTAIN WILL BE REPAIRED. IT&E WILL DONAT E SOME MONEY FOR THE REPAIR.

IMPACT OF POTENTIAL OR FUTURE HUMAN VISITATION : POSITIVE

BUREAU OF PLANNING
PUBLIC ACCESS TO PUBLIC RESOURCES PROJECT

Date :July 31, 1993

RESOURCE # : 00524 T2 : 2A T3 :
RESOURCE : SOUTH FINEGAYAN LATTE STONE PARK
PLACE : NCS HOUSING (SOUTH) LOT NUMBER : _____
VILLAGE : FINEGAYAN MUNICIPALITY : DEDEDO
OWNERSHIP :
PUBLIC : _____ PRIVATE : _____ MILITARY : Y

RESOURCE CATEGORY :

WETLAND	: N	VIEW SITE	: Y	RIVER	: _____
SAVANAH	: _____				
FOREST	: N	RFOREST	: _____	LFOREST	: _____
BSFOREST	: _____	WATERFALL	: N		
PREHISTORIC	: Y	HISTORIC	: N	JAPANESE	: _____
1ST US	: _____	2ND US	: _____	SPANISH	: _____

SENSES :

VISUAL	: Y	HEARING	: N	TOUCH	: Y
SMELL	: N				

INFRASTRUCTURE :

WATER	: NI	TOILETS	: NI	ST LIGHTS	: NI
SIGNAGE	: NI	TRASH CANS	: NI	POWER	: NI

AMENITIES :

PAVED ACCESS	: Y	PAVED PARKIN	: _____	PAVED WALKWA	: _____

DISABLED ACCESS :

WHEELCHAIR	: _____	CRUTCHES ETC	: _____	BLIND	: _____
DEAF	: Y				

DISTANCE FROM ROADWAY (FT.) : 150.00

POTENTIAL FOR TASK III RESOURCE : ADEQUATE

PUBLIC ACCESSIBILITY : EASY

SITE INFORMATION :
PAP: LATTE PARK. THIS PARK IS LOCATED IN SOUTH NCS HOUSING.
THE SITE HAS BEEN INCORPORATED WITH A PLAYGROUND AREA.

IMPACT OF POTENTIAL OR FUTURE HUMAN VISITATION : POSITIVE

BUREAU OF PLANNING
PUBLIC ACCESS TO PUBLIC RESOURCES PROJECT

Date :July 31, 1993

RESOURCE # : 00183 T2 : 2A T3 :
RESOURCE : ST. JOSEPH'S CHURCH
PLACE : VILLAGE LOT NUMBER : _____
VILLAGE : INARAJAN MUNICIPALITY : INARAJAN
OWNERSHIP :
PUBLIC : _____ PRIVATE : Y MILITARY : _____

RESOURCE CATEGORY :
WETLAND : _____ VIEW SITE : Y RIVER : _____
SAVANAH : _____

FOREST : _____ RFOREST : _____ LFOREST : _____
BSFOREST : _____ WATERFALL : _____

PREHISTORIC : _____ HISTORIC : Y JAPANESE : Y
1ST US : Y 2ND US : _____ SPANISH : _____

SENSES :
VISUAL : Y HEARING : Y TOUCH : _____
SMELL : _____

INFRASTRUCTURE :
WATER : NI TOILETS : NI ST LIGHTS : NI
SIGNAGE : NI TRASH CANS : NI POWER : Y

AMENITIES :
PAVED ACCESS : Y PAVED PARKIN : Y PAVED WALKWA : NI

DISABLED ACCESS :
WHEELCHAIR : _____ CRUTCHES ETC : _____ BLIND : NI
DEAF : Y

DISTANCE FROM ROADWAY (FT.) : 10.00

POTENTIAL FOR TASK III RESOURCE : POOR

PUBLIC ACCESSIBILITY : EASY

SITE INFORMATION :
THE ST. JOSEPH CHURCH WAS BUILT IN 1937. THIS QUAINT LOOKING CHRUCH SERVES AS AN OUTSTANDING LANDMARK WHEN ONE VIEWS INARAJAN VILLAGE ON THE HEIGHTS OVERLOOKING THE VILLAGE. THE REMAINS OF FATHER DUENAS ARE BURIED NEAR THE MAIN ALTER.

IMPACT OF POTENTIAL OR FUTURE HUMAN VISITATION : POSITIVE

BUREAU OF PLANNING
PUBLIC ACCESS TO PUBLIC RESOURCES PROJECT

Date :July 31, 1993

RESOURCE # : 00006 T2 : 2A T3 :
RESOURCE : STATUE OF LIBERTY
PLACE : PASEO LOT NUMBER : _____
VILLAGE : AGANA MUNICIPALITY : AGANA
OWNERSHIP :
PUBLIC : Y PRIVATE : _____ MILITARY : _____

RESOURCE CATEGORY :
WETLAND : _____ VIEW SITE : Y RIVER : _____
SAVANAH : _____

FOREST : _____ RFOREST : _____ LFOREST : _____
BSFOREST : _____ WATERFALL : _____

PREHISTORIC : _____ HISTORIC : Y JAPANESE : _____
1ST US : _____ 2ND US : Y SPANISH : _____

SENSES :
VISUAL : Y HEARING : _____ TOUCH : _____
SMELL : _____

INFRASTRUCTURE :
WATER : Y TOILETS : NI ST LIGHTS : Y
SIGNAGE : NI TRASH CANS : Y POWER : Y

AMENITIES :
PAVED ACCESS : Y PAVED PARKIN : Y PAVED WALKWA : Y

DISABLED ACCESS :
WHEELCHAIR : Y CRUTCHES ETC : Y BLIND : NI
DEAF : Y

DISTANCE FROM ROADWAY (FT.) : 150.00

POTENTIAL FOR TASK III RESOURCE : GOOD

PUBLIC ACCESSIBILITY : EASY

SITE INFORMATION :
POPULAR TOURIST ATTRACTION AND VIEW POINT. PUBLIC PARK WITH TWO POPULAR SURFING AREAS, BOAT MARINA AND EXCELLENT VIEW OF NORTHWEST CLIFFLINE FORMATION. THE STATUE OF LIBERTY IS L OCATED ON THE PASEO DE SUSANNA GROUNDS. IT IS A POPULAR TOUR IST PICTURE TAKING SITE.

IMPACT OF POTENTIAL OR FUTURE HUMAN VISITATION : POSITIVE

BUREAU OF PLANNING
PUBLIC ACCESS TO PUBLIC RESOURCES PROJECT

Date :July 31, 1993

RESOURCE # : 00236 T2 : 2A T3 :
RESOURCE : TAGACHANG
PLACE : YONA LOT NUMBER : _____
VILLAGE : YONA MUNICIPALITY : YONA
OWNERSHIP :
PUBLIC : Y PRIVATE : _____ MILITARY : _____

RESOURCE CATEGORY :

WETLAND	_____	VIEW SITE	Y	RIVER	_____
SAVANAH	_____				
FOREST	Y	RFOREST	_____	LFOREST	Y
BSFOREST	Y	WATERFALL	_____		
PREHISTORIC	_____	HISTORIC	Y	JAPANESE	_____
1ST US	_____	2ND US	Y	SPANISH	_____

SENSES :

VISUAL	Y	HEARING	Y	TOUCH	Y
SMELL	Y				

INFRASTRUCTURE :

WATER	NI	TOILETS	NI	ST LIGHTS	N
SIGNAGE	NI	TRASH CANS	NI	POWER	N

AMENITIES :

PAVED ACCESS	Y	PAVED PARKIN	Y	PAVED WALKWA	N

DISABLED ACCESS :

WHEELCHAIR	N	CRUTCHES ETC	NI	BLIND	N
DEAF	Y				

DISTANCE FROM ROADWAY (FT.) : 50.00

POTENTIAL FOR TASK III RESOURCE : POOR

PUBLIC ACCESSIBILITY : EASY

SITE INFORMATION :
PAP: TAGACHANG BEACH PARKO, THIS PARK CAN BE REACH BY DRIVIN G EAST ON THE PAVED ROAD OFF RT.4 PASS RICKY BORDALLO'S OLD HOUSE. THIS IS A POPULAR PICNIC SITE.

IMPACT OF POTENTIAL OR FUTURE HUMAN VISITATION : POSITIVE

BUREAU OF PLANNING
PUBLIC ACCESS TO PUBLIC RESOURCES PROJECT

Date :July 31, 1993

RESOURCE # : 00611 T2 : 2A T3 :
RESOURCE : TANGUISSON BEACH
PLACE : HILAAN LOT NUMBER : _____
VILLAGE : _____ MUNICIPALITY : DEDEDO
OWNERSHIP :
PUBLIC : Y PRIVATE : _____ MILITARY : _____

RESOURCE CATEGORY :
WETLAND : N VIEW SITE : Y RIVER : _____
SAVANAH : _____

FOREST : Y RFOREST : _____ LFOREST : Y
BSFOREST : Y WATERFALL : N

PREHISTORIC : Y HISTORIC : Y JAPANESE : _____
1ST US : Y 2ND US : Y SPANISH : _____

SENSES :
VISUAL : Y HEARING : Y TOUCH : Y
SMELL : Y

INFRASTRUCTURE :
WATER : Y TOILETS : NI ST LIGHTS : NI
SIGNAGE : NI TRASH CANS : Y POWER : Y

AMENITIES :
PAVED ACCESS : Y PAVED PARKIN : NI PAVED WALKWA : N

DISABLED ACCESS :
WHEELCHAIR : N CRUTCHES ETC : NI BLIND : N
DEAF : Y

DISTANCE FROM ROADWAY (FT.) : 150.00

POTENTIAL FOR TASK III RESOURCE : POOR

PUBLIC ACCESSIBILITY : EASY

SITE INFORMATION :
PAP: BEACH PAVILLON. THE TANGUISSON BEACH PARK IS PART OF THE HILAAN COMPLEX. THIS BEACH WAS FORMALLY CALLED NCS BEACH THE PARK IS MAINTAINED BY THE DEPARTMENT OF PARKS AND RECREA TION. MAYOR JOSE RIVERA RECOMMENDED THAT THE PARK BE DEVELO PED INTO A BOY/GIRL SCOUT CAMPING SITE.

IMPACT OF POTENTIAL OR FUTURE HUMAN VISITATION : POSITIVE

BUREAU OF PLANNING
PUBLIC ACCESS TO PUBLIC RESOURCES PROJECT

Date :July 31, 1993

RESOURCE # : 00349 T2 : 2A T3 :
RESOURCE : TARAGUE BEACH CAVE-NORTH
PLACE : TARAGUE LOT NUMBER : _____
VILLAGE : _____ MUNICIPALITY : YIGO
OWNERSHIP :
PUBLIC : _____ PRIVATE : _____ MILITARY : Y

RESOURCE CATEGORY :

WETLAND	: N	VIEW SITE	: Y	RIVER	: N
SAVANAH	: N				
FOREST	: Y	RFOREST	: _____	LFOREST	: Y
BSFOREST	: Y	WATERFALL	: _____		
PREHISTORIC	: Y	HISTORIC	: _____	JAPANESE	: _____
1ST US	: _____	2ND US	: _____	SPANISH	: _____

SENSES :

VISUAL	: Y	HEARING	: Y	TOUCH	: Y
SMELL	: Y				

INFRASTRUCTURE :

WATER	: N	TOILETS	: N	ST LIGHTS	: N
SIGNAGE	: N	TRASH CANS	: N	POWER	: N

AMENITIES :

PAVED ACCESS	: N	PAVED PARKIN	: N	PAVED WALKWA	: N

DISABLED ACCESS :

WHEELCHAIR	: N	CRUTCHES ETC	: N	BLIND	: N
DEAF	: Y				

DISTANCE FROM ROADWAY (FT.) : 300.00

POTENTIAL FOR TASK III RESOURCE : GOOD

PUBLIC ACCESSIBILITY : EASY

SITE INFORMATION :
PAP: MOUTH OF CAVE. THIS CAVE SITE IS LOCATED NEAR THE END O F TARAGUE BEACH ROAD. THE CAVE IS PART OF THE LIMESTONE CLIF F FORMATION. THIS CAVE IS CLOSE TO THE SHORELINE.

IMPACT OF POTENTIAL OR FUTURE HUMAN VISITATION : POSITIVE

BUREAU OF PLANNING
PUBLIC ACCESS TO PUBLIC RESOURCES PROJECT

Date :July 31, 1993

RESOURCE # : 00332 T2 : 2A T3 :
RESOURCE : TARAGUE BEACH DISTRICT
PLACE : TARAGUE LOT NUMBER : _____
VILLAGE : AAFB MUNICIPALITY : YIGO
OWNERSHIP :
PUBLIC : _____ PRIVATE : _____ MILITARY : Y

RESOURCE CATEGORY :

WETLAND	: N	VIEW SITE	: Y	RIVER	: N
SAVANAH	: N				
FOREST	: Y	RFOREST	: Y	LFOREST	: _____
BSFOREST	: Y	WATERFALL	: N		
PREHISTORIC	: Y	HISTORIC	: Y	JAPANESE	: _____
1ST US	: Y	2ND US	: _____	SPANISH	: Y

SENSES :

VISUAL	: Y	HEARING	: Y	TOUCH	: Y
SMELL	: Y				

INFRASTRUCTURE :

WATER	: Y	TOILETS	: NI	ST LIGHTS	: Y
SIGNAGE	: Y	TRASH CANS	: Y	POWER	: Y

AMENITIES :

PAVED ACCESS	: Y	PAVED PARKIN	: Y	PAVED WALKWA	: NI

DISABLED ACCESS :

WHEELCHAIR	: NI	CRUTCHES ETC	: NI	BLIND	: NI
DEAF	: Y				

DISTANCE FROM ROADWAY (FT.) : 10.00

POTENTIAL FOR TASK III RESOURCE : ADEQUATE

PUBLIC ACCESSIBILITY : EASY

SITE INFORMATION :
PAP: TARAGUE BEACH PARK. THE TARAGUE BEACH DISTRICT BEGINS A T THE BOY SCOUT BEACH AND EXTENDS ALL THE WAY TO THE NORTH TARAGUE CAVE. THERE ARE LARGE PREHISTORIC SETTLEMENTS IN THI S AREA. THE SITE WAS UTILIZED AS A COPRA PLANTATION PRIOR TO WWII.

IMPACT OF POTENTIAL OR FUTURE HUMAN VISITATION : POSITIVE

BUREAU OF PLANNING
PUBLIC ACCESS TO PUBLIC RESOURCES PROJECT

Date :July 31, 1993

RESOURCE # : 00354 T2 : 2A T3 :
RESOURCE : TOGCHA
PLACE : TOGCHA LOT NUMBER : _____
VILLAGE : _____ MUNICIPALITY : YONA
OWNERSHIP :
PUBLIC : _____ PRIVATE : Y MILITARY : _____

RESOURCE CATEGORY :

WETLAND	: N	VIEW SITE	: Y	RIVER	: Y
SAVANAH	: N				
FOREST	: Y	RFOREST	: _____	LFOREST	: _____
BSFOREST	: Y	WATERFALL	: _____		
PREHISTORIC	: Y	HISTORIC	: Y	JAPANESE	: Y
1ST US	: N	2ND US	: N	SPANISH	: N

SENSES :

VISUAL	: Y	HEARING	: Y	TOUCH	: Y
SMELL	: Y				

INFRASTRUCTURE :

WATER	: N	TOILETS	: N	ST LIGHTS	: N
SIGNAGE	: N	TRASH CANS	: N	POWER	: N

AMENITIES :

PAVED ACCESS	: N	PAVED PARKIN	: N	PAVED WALKWA	: N

DISABLED ACCESS :

WHEELCHAIR	: N	CRUTCHES ETC	: N	BLIND	: N
DEAF	: Y				

DISTANCE FROM ROADWAY (FT.) : 300.00

POTENTIAL FOR TASK III RESOURCE : GOOD

PUBLIC ACCESSIBILITY : EASY

SITE INFORMATION :
PAP: TOGCHA PILLBOX. THE TOGCHA AREA BEGINS AT THE HEADLANDS SOUTH OF YLIG BAY AND EXTENDS WEST TO THE NORTH SIDE OF TOGC HA RIVER. THE SITE CONTAINS AT LEAST FOUR JAPANESE CONCRETE DEFENSE BUNKERS.

IMPACT OF POTENTIAL OR FUTURE HUMAN VISITATION : POSITIVE

BUREAU OF PLANNING
PUBLIC ACCESS TO PUBLIC RESOURCES PROJECT

Date :July 31, 1993

RESOURCE # : 00359 T2 : 2A T3 :
RESOURCE : TOGCHA VALLEY
PLACE : TOGCHA LOT NUMBER : _____
VILLAGE : IPAN MUNICIPALITY : TALOFOFO
OWNERSHIP :
PUBLIC : _____ PRIVATE : _____ MILITARY : _____

RESOURCE CATEGORY :

WETLAND	: Y	VIEW SITE	: Y	RIVER	: Y
SAVANAH	: _____				
FOREST	: Y	RFOREST	: _____	LFOREST	: Y
BSFOREST	: _____	WATERFALL	: _____		
PREHISTORIC	: Y	HISTORIC	: _____	JAPANESE	: _____
1ST US	: _____	2ND US	: _____	SPANISH	: _____

SENSES :

VISUAL	: Y	HEARING	: Y	TOUCH	: _____
SMELL	: _____				

INFRASTRUCTURE :

WATER	: N	TOILETS	: N	ST LIGHTS	: N
SIGNAGE	: N	TRASH CANS	: N	POWER	: N

AMENITIES :

PAVED ACCESS	: Y	PAVED PARKIN	: Y	PAVED WALKWA	: Y

DISABLED ACCESS :

WHEELCHAIR	: Y	CRUTCHES ETC	: Y	BLIND	: NI
DEAF	: Y				

DISTANCE FROM ROADWAY (FT.) : 1900.00

POTENTIAL FOR TASK III RESOURCE : GOOD

PUBLIC ACCESSIBILITY : MED. DIFF.

SITE INFORMATION :
TOGCHA VALLEY IS A SMALL VALLEY SOUTH OF TOGCHA RIVER WITH REMAINS OF HEAVY POTTERY & NEW BULLDOSED LATTE.
PAP: COUNTRY CLUB OF PACIFIC CLUB HOUSE.

IMPACT OF POTENTIAL OR FUTURE HUMAN VISITATION : POSITIVE

BUREAU OF PLANNING
PUBLIC ACCESS TO PUBLIC RESOURCES PROJECT

Date :July 31, 1993

RESOURCE # : 00178 T2 : 2A T3 :
RESOURCE : TUMON PILLBOX 1-2-3
PLACE : TUMON LOT NUMBER : _____
VILLAGE : TUMON MUNICIPALITY : TAMUNING
OWNERSHIP :
PUBLIC : Y PRIVATE : Y MILITARY : _____

RESOURCE CATEGORY :

WETLAND	: N	VIEW SITE	: Y	RIVER	: N
SAVANAH	: N				
FOREST	: N	RFOREST	: N	LFOREST	: N
BSFOREST	: N	WATERFALL	: N		
PREHISTORIC	: N	HISTORIC	: Y	JAPANESE	: Y
1ST US	: N	2ND US	: N	SPANISH	: N

SENSES :

VISUAL	: Y	HEARING	: N	TOUCH	: Y
SMELL	: Y				

INFRASTRUCTURE :

WATER	: N	TOILETS	: N	ST LIGHTS	: N
SIGNAGE	: N	TRASH CANS	: N	POWER	: N

AMENITIES :

PAVED ACCESS	: N	PAVED PARKIN	: N	PAVED WALKWA	: N

DISABLED ACCESS :

WHEELCHAIR	: N	CRUTCHES ETC	: N	BLIND	: N
DEAF	: Y				

DISTANCE FROM ROADWAY (FT.) : 100.00

POTENTIAL FOR TASK III RESOURCE : ADEQUATE

PUBLIC ACCESSIBILITY : EASY

SITE INFORMATION :
PAP: CONCRETE BUNKERS. THESE JAPANESE CONCRETE DEFENSE BUNKE RS ARE LOCATED SOUTHWEST OF THE PADRE SANVITORES MEMORIAL PARK.

IMPACT OF POTENTIAL OR FUTURE HUMAN VISITATION : POSITIVE

BUREAU OF PLANNING
PUBLIC ACCESS TO PUBLIC RESOURCES PROJECT

Date :July 31, 1993

RESOURCE # : 00258 T2 : 2A T3 :
RESOURCE : UMATAC VILLAGE
PLACE : _____ LOT NUMBER : _____
VILLAGE : UMATAC MUNICIPALITY : UMATAC
OWNERSHIP :
PUBLIC : Y PRIVATE : Y MILITARY : _____

RESOURCE CATEGORY :
WETLAND : _____ VIEW SITE : _____ RIVER : _____
SAVANAH : _____

FOREST : _____ RFOREST : _____ LFOREST : _____
BSFOREST : _____ WATERFALL : _____

PREHISTORIC : Y HISTORIC : Y JAPANESE : Y
1ST US : _____ 2ND US : _____ SPANISH : Y

SENSES :
VISUAL : Y HEARING : Y TOUCH : Y
SMELL : _____

INFRASTRUCTURE :
WATER : Y TOILETS : NI ST LIGHTS : NI
SIGNAGE : NI TRASH CANS : Y POWER : Y

AMENITIES :
PAVED ACCESS : Y PAVED PARKIN : Y PAVED WALKWA : NI

DISABLED ACCESS :
WHEELCHAIR : Y CRUTCHES ETC : Y BLIND : NI
DEAF : Y

DISTANCE FROM ROADWAY (FT.) : _____

POTENTIAL FOR TASK III RESOURCE : POOR

PUBLIC ACCESSIBILITY : EASY

SITE INFORMATION :
THIS VILLAGE CONTAINS MANY VIEW AND CULTURAL RESOURCES. UMAT AC IS RICH WITH PREHISTORIC & HISTORIC SITES AS WELL AS NUME ROUS VIEW AREAS.

IMPACT OF POTENTIAL OR FUTURE HUMAN VISITATION : POSITIVE

BUREAU OF PLANNING
PUBLIC ACCESS TO PUBLIC RESOURCES PROJECT

Date :July 31, 1993

RESOURCE # : 00041 T2 : 2A T3 :
RESOURCE : WAR CRIMES STOCKADE
PLACE : TUMON HEIGHTS LOT NUMBER : _____
VILLAGE : TAMUNING MUNICIPALITY : TAMUNING
OWNERSHIP :
PUBLIC : Y PRIVATE : Y MILITARY : _____

RESOURCE CATEGORY :

WETLAND	: N	VIEW SITE	: Y	RIVER	: N
SAVANAH	: N				
FOREST	: N	RFOREST	: N	LFOREST	: N
BSFOREST	: N	WATERFALL	: N		
PREHISTORIC	: N	HISTORIC	: Y	JAPANESE	: Y
1ST US	: N	2ND US	: Y	SPANISH	: N

SENSES :

VISUAL	: Y	HEARING	: Y	TOUCH	: N
SMELL	: N				

INFRASTRUCTURE :

WATER	: N	TOILETS	: N	ST LIGHTS	: N
SIGNAGE	: N	TRASH CANS	: N	POWER	: N

AMENITIES :

PAVED ACCESS	: NI	PAVED PARKIN	: N	PAVED WALKWA	: N

DISABLED ACCESS :

WHEELCHAIR	: N	CRUTCHES ETC	: N	BLIND	: N
DEAF	: _____				

DISTANCE FROM ROADWAY (FT.) : 200.00

POTENTIAL FOR TASK III RESOURCE : POOR

PUBLIC ACCESSIBILITY : EASY

SITE INFORMATION :
RECENT DEVELOPMENT HAS REPLACED THE SITE. THIS AREA IS LOCAT
ED NEAR THE PASEO DE ORO HOUSING.

IMPACT OF POTENTIAL OR FUTURE HUMAN VISITATION : NEGATIVE

BUREAU OF PLANNING
PUBLIC ACCESS TO PUBLIC RESOURCES PROJECT

Date :July 31, 1993

RESOURCE # : 00204 T2 : 2A T3 :
RESOURCE : WAR CRIMINALS EXECTUTION SITE
PLACE : FAA HEADQUARTERS LOT NUMBER : _____
VILLAGE : DEDEDO MUNICIPALITY : DEDEDO
OWNERSHIP :
PUBLIC : _____ PRIVATE : _____ MILITARY : Y

RESOURCE CATEGORY :

WETLAND	: N	VIEW SITE	: Y	RIVER	: N
SAVANAH	: N				
FOREST	: N	RFOREST	: N	LFOREST	: N
BSFOREST	: N	WATERFALL	: N		
PREHISTORIC	: N	HISTORIC	: N	JAPANESE	: Y
1ST US	: N	2ND US	: Y	SPANISH	: N

SENSES :

VISUAL	: N	HEARING	: N	TOUCH	: N
SMELL	: N				

INFRASTRUCTURE :

WATER	: NI	TOILETS	: N	ST LIGHTS	: N
SIGNAGE	: N	TRASH CANS	: N	POWER	: Y

AMENITIES :

PAVED ACCESS	: Y	PAVED PARKIN	: N	PAVED WALKWA	: N

DISABLED ACCESS :

WHEELCHAIR	: N	CRUTCHES ETC	: N	BLIND	: N
DEAF	: N				

DISTANCE FROM ROADWAY (FT.) : 50.00

POTENTIAL FOR TASK III RESOURCE : POOR

PUBLIC ACCESSIBILITY : EASY

SITE INFORMATION :
PAP: FAA HEADQUARTERS. THERE ARE NO INFRASTRUCTURE ASSOCIATE
D WITH THE EXECUTION SITE.

IMPACT OF POTENTIAL OR FUTURE HUMAN VISITATION : NEGATIVE

BUREAU OF PLANNING
PUBLIC ACCESS TO PUBLIC RESOURCES PROJECT

Date :July 31, 1993

RESOURCE # : 00231 T2 : 2A T3 :
RESOURCE : YPAO BEACH
PLACE : YPAO LOT NUMBER : _____
VILLAGE : TUMON MUNICIPALITY : TAMUNING
OWNERSHIP :
PUBLIC : Y PRIVATE : _____ MILITARY : _____

RESOURCE CATEGORY :
WETLAND : _____ VIEW SITE : Y RIVER : _____
SAVANAH : _____

FOREST : _____ RFOREST : _____ LFOREST : _____
BSFOREST : _____ WATERFALL : _____

PREHISTORIC : Y HISTORIC : Y JAPANESE : Y
1ST US : _____ 2ND US : _____ SPANISH : _____

SENSES :
VISUAL : Y HEARING : Y TOUCH : _____
SMELL : _____

INFRASTRUCTURE :
WATER : Y TOILETS : Y ST LIGHTS : Y
SIGNAGE : NI TRASH CANS : Y POWER : Y

AMENITIES :
PAVED ACCESS : Y PAVED PARKIN : Y PAVED WALKWA : NI

DISABLED ACCESS :
WHEELCHAIR : Y CRUTCHES ETC : Y BLIND : NI
DEAF : Y

DISTANCE FROM ROADWAY (FT.) : _____

POTENTIAL FOR TASK III RESOURCE : POOR

PUBLIC ACCESSIBILITY : EASY

SITE INFORMATION :
THE JOSEPH FLORES PARK IS A 30 ACRE BEACH SITE WITH 22 SHELT ERS WITH PICNIC TABLES, VOLLEYBALL COURTS, AN AMPHETHEATER, RESTROOMS, SHOWERS, BAR-B-QUE PITS, PARKING LOT AND LIFE GUA RD TOWERS.

IMPACT OF POTENTIAL OR FUTURE HUMAN VISITATION : POSITIVE

BUREAU OF PLANNING
PUBLIC ACCESS TO PUBLIC RESOURCES PROJECT

Date :July 31, 1993

RESOURCE # : 00087 T2 : 2A T3 :
RESOURCE : YPAO PILLBOX II-III
PLACE : YPAO LOT NUMBER : _____
VILLAGE : TUMON MUNICIPALITY : TAMUNING
OWNERSHIP :
PUBLIC : Y PRIVATE : _____ MILITARY : _____

RESOURCE CATEGORY :

WETLAND	: N	VIEW SITE	: Y	RIVER	: N
SAVANAH	: N				
FOREST	: N	RFOREST	: N	LFOREST	: N
BSFOREST	: N	WATERFALL	: N		
PREHISTORIC	: N	HISTORIC	: Y	JAPANESE	: Y
1ST US	: N	2ND US	: N	SPANISH	: N

SENSES :

VISUAL	: Y	HEARING	: Y	TOUCH	: Y
SMELL	: Y				

INFRASTRUCTURE :

WATER	: N	TOILETS	: N	ST LIGHTS	: N
SIGNAGE	: N	TRASH CANS	: N	POWER	: N

AMENITIES :

PAVED ACCESS	: N	PAVED PARKIN	: Y	PAVED WALKWA	: N

DISABLED ACCESS :

WHEELCHAIR	: N	CRUTCHES ETC	: NI	BLIND	: N
DEAF	: Y				

DISTANCE FROM ROADWAY (FT.) : 50.00

POTENTIAL FOR TASK III RESOURCE : ADEQUATE

PUBLIC ACCESSIBILITY : EASY

SITE INFORMATION :
PAP: HILTON HOTEL BEACH SIDE. THESE JAPANESE CONCRETE DEFENS
E BUNKERS ARE LOCATED AT THE END OF THE WEST YPAO BEACH PARK
ING LOT AND THE EASTERN END OF THE HILTON HOTEL.

IMPACT OF POTENTIAL OR FUTURE HUMAN VISITATION : POSITIVE

TASK 2B
LIST AND DATA SHEETS

Public Access to Public Resources
Task 2B - Existing sites with the
potential for additional development

	RS#	Resource Name	WET	WAT	CUL	FOR	VWS
1	00092	AGANA CLIFFLINE FORT (A)			X		
2	00094	AGANA CLIFFLINE FORT (B)			X		
3	00091	AGANA CLIFFLINE FORT (C)			X		
4	00090	AGANA CLIFFLINE FORT (D)			X		
5	00089	AGANA CLIFFLINE FORT (E)			X		
6	00093	AGANA CLIFFLINE FORT (F)			X		
7	00459	AGANA SPRINGS	X		X		
8	00269	ALMAGOSA SPRING	X	X	X	X	X
9	00362	AS ANITE BAY				X	X
10	00381	AS QUIROGA CAVE			X	X	
11	00228	AS QUIROGA FORTIFICATION			X	X	X
12	00082	AS SOMBRERO PILLBOX I-II-III			X		X
13	00240	ASAN ARCHEOLOGICAL SITE	X	X	X		X
14	00019	ASAN INVASION BEACH			X		X
15	00801	ATANTANO VALLEY VIEW SITE	X				X
16	00476	BARRIGADA HILL					X
17	00625	CETTI BAY OVERLOOK				X	X
18	00623	DANO, MERIZO			X	X	X
19	00184	INARAJAN BAPTIST CHURCH			X		X
20	00306	INARAJAN RIVER VALLEY			X		
21	00022	JAPANESE HIGH COMM POST			X		X
22	00145	JAPANESE MASS GRAVE			X		X
23	00436	LIBUGOIN VISTA POINT					X
24	00068	LIBUGON RADIO STATION			X	X	X
25	00327	LULUK	X		X		X
26	00533	MACHADGAN POINT			X		X
27	00282	MARBO		X	X	X	X
28	00202	MATAGUAC HILL COMM POST, SPRING		X	X	X	X
29	00200	MATAGUAC SPRING BATTLEFIELD	X	X	X	X	X
30	00077	MATAPANG (EAST) PILLBOX			X		X
31	00811	NAMO FALLS	X	X			X
32	00163	NATON HEADLAND CAVES			X	X	X
33	00443	PAGO BAY VISTA POINT					X
34	00705	PAGO RIVER KAYAK CRUISE	X	X		X	X
35	00096	PITI GUN EMPLACMNT FOUNDA			X	X	X
36	00274	PITI LATTE	X		X		X
37	00622	RALPH BALAJADIA				X	X
38	00343	RITIDIAN			X	X	X
39	00466	RITIDIAN POINT			X	X	X
40	00536	SOUTH PULANTAT SITE	X	X	X		X

Public Access to Public Resources
Task 2B - Existing sites with the
potential for additional development

	RS#	Resource Name	WET	WAT	CUL	FOR	VWS
41	00132	SUMAY CEMETARY			X		X
42	00131	SUMAY VILLAGE RUINS			X		X
43	00111	TALEYFAC SPANISH BRIDGE	X	X	X		X
44	00703	TALOFOFO FALLS	X	X	X	X	X
45	00710	TALOFOFO RIVER CRUISE	X	X	X	X	X
46	00702	TALOFOFO RIVER CRUISE SITE	X	X	X	X	X
47	00383	TALOFOFO RIVER VALLEY SITE - 2	X	X	X	X	
48	00610	TAMUNING CLIFF (A)				X	X
49	00708	TAMUNING CLIFF (B)-RICK'S REEF					X
50	00709	TAMUNING CLIFF (C) HOSPITAL/IPAO PT					X
51	00232	TAOGAM			X	X	X
52	00239	TAOGAM ARCH SETTLEMENT			X	X	X
53	00222	TOGCHA PILLBOX I			X		X
54	00170	TUMON CLIFFLINE FORT I			X	X	X
55	00449	UNIVERSITY OF GUAM			X	X	X
56	00158	WAR DOG CEMETARY			X		X
57	00384	WEST ADAI			X	X	X

BUREAU OF PLANNING
PUBLIC ACCESS TO PUBLIC RESOURCES PROJECT

Date :July 31, 1993

RESOURCE # : 00811 T2 : 2B T3 : 3B
RESOURCE : NAMO FALLS
PLACE : AGAT LOT NUMBER : _____
VILLAGE : _____ MUNICIPALITY : AGAT
OWNERSHIP :
PUBLIC : N PRIVATE : Y MILITARY : N

RESOURCE CATEGORY :
WETLAND : Y VIEW SITE : Y RIVER : Y
SAVANAH : _____

FOREST : _____ RFOREST : _____ LFOREST : _____
BSFOREST : N WATERFALL : Y

PREHISTORIC : _____ HISTORIC : _____ JAPANESE : _____
1ST US : _____ 2ND US : _____ SPANISH : _____

SENSES :
VISUAL : Y HEARING : Y TOUCH : _____
SMELL : Y

INFRASTRUCTURE :
WATER : _____ TOILETS : _____ ST LIGHTS : _____
SIGNAGE : _____ TRASH CANS : _____ POWER : _____

AMENITIES :
PAVED ACCESS : _____ PAVED PARKIN : _____ PAVED WALKWA : _____

DISABLED ACCESS :
WHEELCHAIR : _____ CRUTCHES ETC : _____ BLIND : _____
DEAF : _____

DISTANCE FROM ROADWAY (FT.) : _____

POTENTIAL FOR TASK III RESOURCE : _____

PUBLIC ACCESSIBILITY : _____

SITE INFORMATION :
REPORT INDICATE FORMER PARK/BOTHANICAL GARDEN HAS BEEN DESTR
OYED BY TYPHOONS.

IMPACT OF POTENTIAL OR FUTURE HUMAN VISITATION : POSITIVE

BUREAU OF PLANNING
PUBLIC ACCESS TO PUBLIC RESOURCES PROJECT

Date :July 31, 1993

RESOURCE # : 00163 T2 : 2B T3 : 3B
RESOURCE : NATON HEADLAND CAVES
PLACE : TUMON LOT NUMBER : _____
VILLAGE : _____ MUNICIPALITY : TAMUNING
OWNERSHIP :
PUBLIC : _____ PRIVATE : _____ MILITARY : _____

RESOURCE CATEGORY :

WETLAND	: _____	VIEW SITE	: Y	RIVER	: N
SAVANAH	: N				
FOREST	: Y	RFOREST	: _____	LFOREST	: Y
BSFOREST	: Y	WATERFALL	: _____		
PREHISTORIC	: Y	HISTORIC	: Y	JAPANESE	: Y
1ST US	: _____	2ND US	: _____	SPANISH	: _____

SENSES :

VISUAL	: Y	HEARING	: Y	TOUCH	: Y
SMELL	: Y				

INFRASTRUCTURE :

WATER	: N	TOILETS	: N	ST LIGHTS	: N
SIGNAGE	: N	TRASH CANS	: N	POWER	: N

AMENITIES :

PAVED ACCESS	: N	PAVED PARKIN	: N	PAVED WALKWA	: N

DISABLED ACCESS :

WHEELCHAIR	: N	CRUTCHES ETC	: N	BLIND	: N
DEAF	: Y				

DISTANCE FROM ROADWAY (FT.) : 500.00

POTENTIAL FOR TASK III RESOURCE : GOOD

PUBLIC ACCESSIBILITY : MED. DIFF.

SITE INFORMATION :
PAP: NATAN HEADLAND. THE NATAN HEADLAND IS LIMESTONE PROMONT ORY IN FRONT OF THE NIKKO AND OKURA HOTELS. THE HEADLANDS C ONTAIN LARGE INRTRICATE LIMESTONE CAVES AND TWO JAPANESE CON CRETE DEFENSE BUNKERS. THE SITE CAN ONLY BE REACHED BY WADIN G ALONG THE SHORELINE ON THE WEST SIDE OF THE PROMONTORY IN FRONT OF THE OKURA HOTEL.

IMPACT OF POTENTIAL OR FUTURE HUMAN VISITATION : POSITIVE

BUREAU OF PLANNING
PUBLIC ACCESS TO PUBLIC RESOURCES PROJECT

Date :July 31, 1993

RESOURCE # : 00443 T2 : 2B T3 : 3B
RESOURCE : PAGO BAY VISTA POINT
PLACE : YONA LOT NUMBER : _____
VILLAGE : YONA MUNICIPALITY : YONA
OWNERSHIP :
PUBLIC : Y PRIVATE : Y MILITARY : _____

RESOURCE CATEGORY :
WETLAND : _____ VIEW SITE : Y RIVER : _____
SAVANAH : _____

FOREST : _____ RFOREST : _____ LFOREST : _____
BSFOREST : _____ WATERFALL : _____

PREHISTORIC : _____ HISTORIC : _____ JAPANESE : _____
1ST US : _____ 2ND US : _____ SPANISH : _____

SENSES :
VISUAL : Y HEARING : _____ TOUCH : _____
SMELL : _____

INFRASTRUCTURE :
WATER : N TOILETS : N ST LIGHTS : Y
SIGNAGE : N TRASH CANS : N POWER : N

AMENITIES :
PAVED ACCESS : NI PAVED PARKIN : NI PAVED WALKWA : N

DISABLED ACCESS :
WHEELCHAIR : NI CRUTCHES ETC : NI BLIND : N
DEAF : NI

DISTANCE FROM ROADWAY (FT.) : 20.00

POTENTIAL FOR TASK III RESOURCE : VERY GOOD

PUBLIC ACCESSIBILITY : EASY

SITE INFORMATION :
THIS SITE WAS RECOMMENDED BY MAYOR BERNARDO. THE PAGO BAY VI STA POINT IS LOCATED ALONG RT.4 AT THE TOP OF HILL AS ONE AP PROACHES YONA VILLAGE NEAR THE OLD BORDALLO MANSION. PRESENT LY, A SMALL GRAVEL AREA JUST OFF THE ROAD, SERVES AS A PARKI NG AREA AND VIEWING SPOT. THE VIEW OF PAGO BAY IS GUITE SPEC TACULAR. IT IS A VERY POPULAR VIEWING POINT VISITED BY BOTH TOURISTS AND THE LOCAL POPULATION.

IMPACT OF POTENTIAL OR FUTURE HUMAN VISITATION : POSITIVE

BUREAU OF PLANNING
PUBLIC ACCESS TO PUBLIC RESOURCES PROJECT

Date :July 31, 1993

RESOURCE # : 00705 T2 : 2B T3 : 3B
RESOURCE : PAGO RIVER KAYAK CRUISE
PLACE : PAGO RIVER LOT NUMBER : _____
VILLAGE : _____ MUNICIPALITY : CHALAN PAGO
OWNERSHIP :
PUBLIC : N PRIVATE : Y MILITARY : N

RESOURCE CATEGORY :
WETLAND : Y VIEW SITE : Y RIVER : Y
SAVANAH : N

FOREST : Y RFOREST : Y LFOREST : _____
BSFOREST : N WATERFALL : N

PREHISTORIC : _____ HISTORIC : N JAPANESE : N
1ST US : N 2ND US : N SPANISH : N

SENSES :
VISUAL : Y HEARING : N TOUCH : N
SMELL : _____

INFRASTRUCTURE :
WATER : Y TOILETS : NI ST LIGHTS : _____
SIGNAGE : N TRASH CANS : Y POWER : _____

AMENITIES :
PAVED ACCESS : N PAVED PARKIN : N PAVED WALKWA : N

DISABLED ACCESS :
WHEELCHAIR : N CRUTCHES ETC : N BLIND : NI
DEAF : Y

DISTANCE FROM ROADWAY (FT.) : 200.00

POTENTIAL FOR TASK III RESOURCE : GOOD

PUBLIC ACCESSIBILITY : EASY

SITE INFORMATION :
PRIVATE OWNED SMALL BUSINESS. SITUATED ON A FLOOD PLAIN. FLO
OD PRONE AREA. NIPA TREES ABUNDANT. 2 MILES OF OPEN RIVER AV
AILABLE FOR SIGHTSEENS BY KAYAKS. WETLAND, RIVERINE FOREST V
IEWS RYCELLENT. PAP= 200 FT. WEST OR RT 4.

IMPACT OF POTENTIAL OR FUTURE HUMAN VISITATION : POSITIVE

BUREAU OF PLANNING
PUBLIC ACCESS TO PUBLIC RESOURCES PROJECT

Date :July 31, 1993

RESOURCE # : 00096 T2 : 2B T3 : 3B
RESOURCE : PITI GUN EMPLACMNT FOUNDA
PLACE : PITI LOT NUMBER : _____
VILLAGE : PITI MUNICIPALITY : PITI
OWNERSHIP :
PUBLIC : _____ PRIVATE : _____ MILITARY : _____

RESOURCE CATEGORY :
WETLAND : _____ VIEW SITE : Y RIVER : _____
SAVANAH : _____

FOREST : Y RFOREST : _____ LFOREST : _____
BSFOREST : _____ WATERFALL : _____

PREHISTORIC : _____ HISTORIC : Y JAPANESE : Y
1ST US : _____ 2ND US : _____ SPANISH : _____

SENSES :
VISUAL : Y HEARING : Y TOUCH : _____
SMELL : _____

INFRASTRUCTURE :
WATER : N TOILETS : N ST LIGHTS : N
SIGNAGE : N TRASH CANS : N POWER : N

AMENITIES :
PAVED ACCESS : NI PAVED PARKIN : NI PAVED WALKWA : N

DISABLED ACCESS :
WHEELCHAIR : N CRUTCHES ETC : NI BLIND : NI
DEAF : Y

DISTANCE FROM ROADWAY (FT.) : 100.00

POTENTIAL FOR TASK III RESOURCE : VERY GOOD

PUBLIC ACCESSIBILITY : EASY

SITE INFORMATION :
THIS AREA WAS RECOMMENDED BY MAYOR HAGGARD. IT IS LOCATED BEHIND THE MAYOR'S OFFICE AND PITI CATHOLIC CHURCH. THE AREA IS PRESENTLY OVERGROWN WITH VEGETATION. THERE ARE SOME BEAU TIFUL AFRICAN TULIP AND MAHOGANY TREES IN THE AREA.

IMPACT OF POTENTIAL OR FUTURE HUMAN VISITATION : POSITIVE

BUREAU OF PLANNING
PUBLIC ACCESS TO PUBLIC RESOURCES PROJECT

Date :July 31, 1993

RESOURCE # : 00274 T2 : 2B T3 : 3B
RESOURCE : PITI LATTE
PLACE : SASA LOT NUMBER : _____
VILLAGE : PITI MUNICIPALITY : PITI
OWNERSHIP :
PUBLIC : Y PRIVATE : _____ MILITARY : _____

RESOURCE CATEGORY :
WETLAND : Y VIEW SITE : Y RIVER : _____
SAVANAH : _____

FOREST : _____ RFOREST : _____ LFOREST : _____
BSFOREST : _____ WATERFALL : _____

PREHISTORIC : Y HISTORIC : _____ JAPANESE : _____
1ST US : _____ 2ND US : _____ SPANISH : _____

SENSES :
VISUAL : _____ HEARING : _____ TOUCH : _____
SMELL : _____

INFRASTRUCTURE :
WATER : N TOILETS : N ST LIGHTS : N
SIGNAGE : N TRASH CANS : N POWER : N

AMENITIES :
PAVED ACCESS : NI PAVED PARKIN : NI PAVED WALKWA : N

DISABLED ACCESS :
WHEELCHAIR : N CRUTCHES ETC : N BLIND : NI
DEAF : Y

DISTANCE FROM ROADWAY (FT.) : 200.00

POTENTIAL FOR TASK III RESOURCE : VERY GOOD

PUBLIC ACCESSIBILITY : EASY

SITE INFORMATION :
PAP: AREA ACROSS THE ATLANTIS PIER. THE PITI LATTE SITE IS L
OCATED ABOUT 550 METERS WEST OF MARINE DRIVE FROM THE ENTRAN
CE TO "SKI BEACH ROAD". THERE IS A SINGLE LATTE SITE WITH 10
LATTE STONE COMPONENTS. TWO OF THE LATTE SETS WERE RECENTLY
STOLEN (APRIL, 1993).

IMPACT OF POTENTIAL OR FUTURE HUMAN VISITATION : POSITIVE

BUREAU OF PLANNING
PUBLIC ACCESS TO PUBLIC RESOURCES PROJECT

Date :July 31, 1993

RESOURCE # : 00622 T2 : 2B T3 : 3B
RESOURCE : RALPH BALAJADIA
PLACE : YONA LOT NUMBER : _____
VILLAGE : YONA MUNICIPALITY : YONA
OWNERSHIP :
PUBLIC : Y PRIVATE : _____ MILITARY : _____

RESOURCE CATEGORY :
WETLAND : _____ VIEW SITE : Y RIVER : _____
SAVANAH : _____

FOREST : Y RFOREST : _____ LFOREST : Y
BSFOREST : _____ WATERFALL : _____

PREHISTORIC : _____ HISTORIC : _____ JAPANESE : _____
1ST US : _____ 2ND US : _____ SPANISH : _____

SENSES :
VISUAL : Y HEARING : _____ TOUCH : _____
SMELL : _____

INFRASTRUCTURE :
WATER : N TOILETS : N ST LIGHTS : N
SIGNAGE : Y TRASH CANS : N POWER : N

AMENITIES :
PAVED ACCESS : Y PAVED PARKIN : Y PAVED WALKWA : NI

DISABLED ACCESS :
WHEELCHAIR : NI CRUTCHES ETC : NI BLIND : NI
DEAF : Y

DISTANCE FROM ROADWAY (FT.) : 15.00

POTENTIAL FOR TASK III RESOURCE : GOOD

PUBLIC ACCESSIBILITY : EASY

SITE INFORMATION :
PAP: CLIFF POINT. THIS PARK IS SITUATED IN BETWEEN JUSES LEO N GUERRERO'S MANSION AND ST. FRANCIS SCHOOL. THERE IS A PAVE D WALKWAY, SWINGSET AND PARK BENCHES IN THE PARK. THE BENCHE S ARE MOSTLY IN DISREPAIR AND THE GROUNDS ARE PARTIALLY DEST ROYED DUE TO MOTORBIKE RACING. THE PARK OFFERS A SPECTACULAR VIEW OF TAGACHANG BEACH AND THE SURROUNDING LIMESTONE CLIF FLINES.

IMPACT OF POTENTIAL OR FUTURE HUMAN VISITATION : POSITIVE

BUREAU OF PLANNING
PUBLIC ACCESS TO PUBLIC RESOURCES PROJECT

Date :July 31, 1993

RESOURCE # : 00343 T2 : 2B T3 : 3B
RESOURCE : RITIDIAN
PLACE : RITIDIAN PT. LOT NUMBER : _____
VILLAGE : _____ MUNICIPALITY : DEDEDO
OWNERSHIP :
PUBLIC : _____ PRIVATE : _____ MILITARY : Y

RESOURCE CATEGORY :

WETLAND	_____	VIEW SITE	Y	RIVER	_____
SAVANAH	_____				
FOREST	Y	RFOREST	_____	LFOREST	Y
BSFOREST	Y	WATERFALL	_____		
PREHISTORIC	Y	HISTORIC	Y	JAPANESE	Y
1ST US	_____	2ND US	_____	SPANISH	_____

SENSES :

VISUAL	Y	HEARING	Y	TOUCH	Y
SMELL	Y				

INFRASTRUCTURE :

WATER	NI	TOILETS	NI	ST LIGHTS	N
SIGNAGE	NI	TRASH CANS	NI	POWER	NI

AMENITIES :

PAVED ACCESS	Y	PAVED PARKIN	NI	PAVED WALKWA	N

DISABLED ACCESS :

WHEELCHAIR	N	CRUTCHES ETC	N	BLIND	NI
DEAF	Y				

DISTANCE FROM ROADWAY (FT.) : 100.00

POTENTIAL FOR TASK III RESOURCE : VERY GOOD

PUBLIC ACCESSIBILITY : MED. DIFF.

SITE INFORMATION :
QUALITY-BEAUTIFUL LOCATION. ONE OF THE LONGEST BEACHES ON IS LAND. FAIRLY UNDISTURBED LIMESTONE FOREST, CONTAINS POSSIBLE CRITICAL HABITATS FOR SOME SPECIES. PART OF PROPOSED WILDLIF E REFUGE. UPKEEP: FACILITIES ARE IN ASTATE OF DISREPAIR, MAI NTENANCE HAS STOPPED.

IMPACT OF POTENTIAL OR FUTURE HUMAN VISITATION : NEGATIVE

BUREAU OF PLANNING
PUBLIC ACCESS TO PUBLIC RESOURCES PROJECT

Date :July 31, 1993

RESOURCE # : 00466 T2 : 2B T3 : 3B
RESOURCE : RITIDIAN POINT
PLACE : YIGO LOT NUMBER : _____
VILLAGE : _____ MUNICIPALITY : _____
OWNERSHIP :
PUBLIC : _____ PRIVATE : _____ MILITARY : Y

RESOURCE CATEGORY :
WETLAND : _____ VIEW SITE : Y RIVER : _____
SAVANAH : _____

FOREST : Y RFOREST : _____ LFOREST : Y
BSFOREST : _____ WATERFALL : _____

PREHISTORIC : Y HISTORIC : Y JAPANESE : _____
1ST US : _____ 2ND US : Y SPANISH : _____

SENSES :
VISUAL : Y HEARING : _____ TOUCH : _____
SMELL : _____

INFRASTRUCTURE :
WATER : NI TOILETS : N ST LIGHTS : NI
SIGNAGE : NI TRASH CANS : NI POWER : NI

AMENITIES :
PAVED ACCESS : N PAVED PARKIN : N PAVED WALKWA : N

DISABLED ACCESS :
WHEELCHAIR : N CRUTCHES ETC : N BLIND : N
DEAF : Y

DISTANCE FROM ROADWAY (FT.) : _____

POTENTIAL FOR TASK III RESOURCE : ADEQUATE

PUBLIC ACCESSIBILITY : MED. DIFF.

SITE INFORMATION :
PAP: RITIDIAN CLIFF POINT, ON ROUTE 3A, MICRO VIEW SITE, ON WEST SIDE OF ROAD, F BLUFF OVERLOOKING RITIDIAN, JUST AS THE ROAD BEGINS STEEP DESCENT AT 3-400 FT. CONTOUR LEVEL. MICRO VIEW DOWN ON CLEARED AREA NEAR BEACH USED BY MILITARY FOR SP ORTS AND PICNICS.

IMPACT OF POTENTIAL OR FUTURE HUMAN VISITATION : POSITIVE

BUREAU OF PLANNING
PUBLIC ACCESS TO PUBLIC RESOURCES PROJECT

Date :July 31, 1993

RESOURCE # : 00536 T2 : 2B T3 : 3B
RESOURCE : SOUTH PULANTAT SITE
PLACE : MANENGON HILLS GOLF LOT NUMBER : _____
VILLAGE : YONA MUNICIPALITY : YONA
OWNERSHIP :
PUBLIC : _____ PRIVATE : Y MILITARY : _____

RESOURCE CATEGORY :
WETLAND : Y VIEW SITE : Y RIVER : Y
SAVANAH : Y

FOREST : _____ RFOREST : _____ LFOREST : _____
BSFOREST : _____ WATERFALL : _____

PREHISTORIC : Y HISTORIC : Y JAPANESE : _____
1ST US : _____ 2ND US : _____ SPANISH : _____

SENSES :
VISUAL : Y HEARING : Y TOUCH : _____
SMELL : _____

INFRASTRUCTURE :
WATER : N TOILETS : N ST LIGHTS : N
SIGNAGE : N TRASH CANS : N POWER : N

AMENITIES :
PAVED ACCESS : Y PAVED PARKIN : N PAVED WALKWA : _____

DISABLED ACCESS :
WHEELCHAIR : N CRUTCHES ETC : N BLIND : NI
DEAF : Y

DISTANCE FROM ROADWAY (FT.) : _____

POTENTIAL FOR TASK III RESOURCE : VERY GOOD

PUBLIC ACCESSIBILITY : EASY

SITE INFORMATION :
A LATTE PARK AND WWII TANK SITE HAS BEEN INCORPORATED INTO T
HE MANENGON HILLS DEVELOPMENT PROJECT. THE SOUTH PULANTAT SI
TE HAS BEEN REARRANGED AND DESTROYED BY THE GOLF COURSE DEVE
LOPMENT.

IMPACT OF POTENTIAL OR FUTURE HUMAN VISITATION : NEGATIVE

BUREAU OF PLANNING
PUBLIC ACCESS TO PUBLIC RESOURCES PROJECT

Date :July 31, 1993

RESOURCE # : 00132 T2 : 2B T3 : 3B
RESOURCE : SUMAY CEMETARY
PLACE : SUMAY LOT NUMBER : _____
VILLAGE : SUMAY MUNICIPALITY : SANTA RITA
OWNERSHIP :
PUBLIC : _____ PRIVATE : _____ MILITARY : Y

RESOURCE CATEGORY :
WETLAND : _____ VIEW SITE : Y RIVER : _____
SAVANAH : _____

FOREST : _____ RFOREST : _____ LFOREST : _____
BSFOREST : _____ WATERFALL : _____

PREHISTORIC : _____ HISTORIC : Y JAPANESE : _____
1ST US : Y 2ND US : _____ SPANISH : Y

SENSES :
VISUAL : _____ HEARING : _____ TOUCH : _____
SMELL : _____

INFRASTRUCTURE :
WATER : N TOILETS : N ST LIGHTS : N
SIGNAGE : N TRASH CANS : N POWER : NI

AMENITIES :
PAVED ACCESS : Y PAVED PARKIN : NI PAVED WALKWA : N

DISABLED ACCESS :
WHEELCHAIR : N CRUTCHES ETC : N BLIND : NI
DEAF : Y

DISTANCE FROM ROADWAY (FT.) : 50.00

POTENTIAL FOR TASK III RESOURCE : ADEQUATE

PUBLIC ACCESSIBILITY : EASY

SITE INFORMATION :
THIS CEMETARY IS IN NAVAL STATION. THERE ARE APPROXIMATELY 1 57 GRAVE MARKERS IN THE SUMAY CEMETARY. THIS CEMENTARY ONCE SERVED THE COMMUNITY OF SUMAY WHICH WAS THE SECOND LARGEST P OPULATION CENTER PRIOR TO WWII.

IMPACT OF POTENTIAL OR FUTURE HUMAN VISITATION : POSITIVE

BUREAU OF PLANNING
PUBLIC ACCESS TO PUBLIC RESOURCES PROJECT

Date :July 31, 1993

RESOURCE # : 00131 T2 : 2B T3 : 3B
RESOURCE : SUMAY VILLAGE RUINS
PLACE : SUMAY LOT NUMBER : _____
VILLAGE : SUMAY MUNICIPALITY : SANTA RITA
OWNERSHIP :
PUBLIC : _____ PRIVATE : _____ MILITARY : Y

RESOURCE CATEGORY :
WETLAND : _____ VIEW SITE : Y RIVER : _____
SAVANAH : _____

FOREST : _____ RFOREST : _____ LFOREST : _____
BSFOREST : _____ WATERFALL : _____

PREHISTORIC : Y HISTORIC : Y JAPANESE : Y
1ST US : Y 2ND US : Y SPANISH : Y

SENSES :
VISUAL : _____ HEARING : _____ TOUCH : _____
SMELL : _____

INFRASTRUCTURE :
WATER : N TOILETS : N ST LIGHTS : N
SIGNAGE : N TRASH CANS : N POWER : N

AMENITIES :
PAVED ACCESS : Y PAVED PARKIN : NI PAVED WALKWA : N

DISABLED ACCESS :
WHEELCHAIR : N CRUTCHES ETC : N BLIND : NI
DEAF : Y

DISTANCE FROM ROADWAY (FT.) : _____

POTENTIAL FOR TASK III RESOURCE : GOOD

PUBLIC ACCESSIBILITY : EASY

SITE INFORMATION :
THIS AREA SURROUNDS THE OLD SUMAY CEMETARY. SUMAY VILLAGE WA S THE SECOND LARGEST COMMUNITY PRIOR TO WWII. ALL THAT REMAI NS OF THE VILLAGE IS THE HANSEN AND GARRIDO HOMES, POSSIBLY THE PAN AM HOTEL, THE JAPANESE WALL AND STEPS AND THE SUMAY CEMETARY.

IMPACT OF POTENTIAL OR FUTURE HUMAN VISITATION : POSITIVE

BUREAU OF PLANNING
PUBLIC ACCESS TO PUBLIC RESOURCES PROJECT

Date :July 31, 1993

RESOURCE # : 00111 T2 : 2B T3 : 3B
RESOURCE : TALEYFAC SPANISH BRIDGE
PLACE : AGAT LOT NUMBER : _____
VILLAGE : _____ MUNICIPALITY : _____
OWNERSHIP :
PUBLIC : _____ PRIVATE : _____ MILITARY : _____

RESOURCE CATEGORY :
WETLAND : Y VIEW SITE : Y RIVER : Y
SAVANAH : _____

FOREST : _____ RFOREST : _____ LFOREST : _____
BSFOREST : _____ WATERFALL : _____

PREHISTORIC : _____ HISTORIC : Y JAPANESE : _____
1ST US : _____ 2ND US : _____ SPANISH : Y

SENSES :
VISUAL : _____ HEARING : _____ TOUCH : _____
SMELL : _____

INFRASTRUCTURE :
WATER : N TOILETS : N ST LIGHTS : NI
SIGNAGE : Y TRASH CANS : N POWER : N

AMENITIES :
PAVED ACCESS : Y PAVED PARKIN : N PAVED WALKWA : N

DISABLED ACCESS :
WHEELCHAIR : NI CRUTCHES ETC : NI BLIND : NI
DEAF : Y

DISTANCE FROM ROADWAY (FT.) : 50.00

POTENTIAL FOR TASK III RESOURCE : GOOD

PUBLIC ACCESSIBILITY : EASY

SITE INFORMATION :
PAP: AREA NEXT TO "LAST CHANCE STORE" PAST AGAT VILLAGE. TAL EYFAC SPANISH BRIDGE IS LOCATED ADJACENT TO RT.2 JUST SOUTH OF AGAT. IT IS AN EXAMPLE OF SPANISH STONE CONSTRUCTION OF T HE NINETEENTH CENTURY. THE BRIDGE CONSISTES OF 2 STONE ARCHE S & THE STRUCTURE IS 36FT LONG & 15FT WIDE. IT IS NOW IN A D ETERLOCATION CONDITION.

IMPACT OF POTENTIAL OR FUTURE HUMAN VISITATION : POSITIVE

BUREAU OF PLANNING
PUBLIC ACCESS TO PUBLIC RESOURCES PROJECT

Date :July 31, 1993

RESOURCE # : 00703 T2 : 2B T3 : 3B
RESOURCE : TALOFOFO FALLS
PLACE : _____ LOT NUMBER : _____
VILLAGE : _____ MUNICIPALITY : INARAJAN
OWNERSHIP :
PUBLIC : _____ PRIVATE : Y MILITARY : _____

RESOURCE CATEGORY :

WETLAND	: Y	VIEW SITE	: Y	RIVER	: Y
SAVANAH	: N				
FOREST	: Y	RFOREST	: Y	LFOREST	: N
BSFOREST	: _____	WATERFALL	: Y		
PREHISTORIC	: N	HISTORIC	: N	JAPANESE	: N
1ST US	: N	2ND US	: Y	SPANISH	: N

SENSES :

VISUAL	: Y	HEARING	: Y	TOUCH	: N
SMELL	: Y				

INFRASTRUCTURE :

WATER	: Y	TOILETS	: Y	ST LIGHTS	: NI
SIGNAGE	: N	TRASH CANS	: Y	POWER	: _____

AMENITIES :

PAVED ACCESS	: NI	PAVED PARKIN	: NI	PAVED WALKWA	: NI

DISABLED ACCESS :

WHEELCHAIR	: NI	CRUTCHES ETC	: NI	BLIND	: NI
DEAF	: NI				

DISTANCE FROM ROADWAY (FT.) : 150.00

POTENTIAL FOR TASK III RESOURCE : VERY GOOD

PUBLIC ACCESSIBILITY : EASY

SITE INFORMATION :
PRIVATE TOURIST/LOCAL DESTINATION. FEE CHARGED. UPKEEP ADEQU ATE. WATER FALLS & SWIMMING AREA. PAP. CORNER OF PARKING LOT LOOKING UPSTREAM TOWARD THE FALLS.

IMPACT OF POTENTIAL OR FUTURE HUMAN VISITATION : POSITIVE

BUREAU OF PLANNING
PUBLIC ACCESS TO PUBLIC RESOURCES PROJECT

Date :July 31, 1993

RESOURCE # : 00710 T2 : 2B T3 : 3B
RESOURCE : TALOFOFO RIVER CRUISE
PLACE : TALOFOFO RIVER LOT NUMBER : _____
VILLAGE : _____ MUNICIPALITY : INARAJAN
OWNERSHIP :
PUBLIC : N PRIVATE : Y MILITARY : N

RESOURCE CATEGORY :
WETLAND : Y VIEW SITE : Y RIVER : Y
SAVANAH : N

FOREST : Y RFOREST : Y LFOREST : Y
BSFOREST : N WATERFALL : N

PREHISTORIC : Y HISTORIC : N JAPANESE ; _____
1ST US : _____ 2ND US : _____ SPANISH : N

SENSES :
VISUAL : Y HEARING : _____ TOUCH : _____
SMELL : Y

INFRASTRUCTURE :
WATER : _____ TOILETS : _____ ST LIGHTS : _____
SIGNAGE : _____ TRASH CANS : _____ POWER : _____

AMENITIES :
PAVED ACCESS : _____ PAVED PARKIN : _____ PAVED WALKWA : _____

DISABLED ACCESS :
WHEELCHAIR : _____ CRUTCHES ETC : _____ BLIND : _____
DEAF : _____

DISTANCE FROM ROADWAY (FT.) : _____

POTENTIAL FOR TASK III RESOURCE : VERY GOOD

PUBLIC ACCESSIBILITY : _____

SITE INFORMATION :
RECONSTRUCTED LATTE'S. CAVE SITE. WETLAND & RIVERINE FOREST
BOAT TOUR IS UNIQUE.

IMPACT OF POTENTIAL OR FUTURE HUMAN VISITATION : _____

BUREAU OF PLANNING
PUBLIC ACCESS TO PUBLIC RESOURCES PROJECT

Date :July 31, 1993

RESOURCE # : 00702 T2 : 2B T3 : 3B
RESOURCE : TALOFOFO RIVER CRUISE SITE
PLACE : _____ LOT NUMBER : _____
VILLAGE : TALOFOFO MUNICIPALITY : _____
OWNERSHIP :
PUBLIC : _____ PRIVATE : Y MILITARY : _____

RESOURCE CATEGORY :

WETLAND	: Y	VIEW SITE	: Y	RIVER	: Y
SAVANAH	: N				
FOREST	: Y	RFOREST	: Y	LFOREST	: Y
BSFOREST	: N	WATERFALL	: N		
PREHISTORIC	: Y	HISTORIC	: N	JAPANESE	: N
1ST US	: N	2ND US	: N	SPANISH	: N

SENSES :

VISUAL	: Y	HEARING	: N	TOUCH	: _____
SMELL	: _____				

INFRASTRUCTURE :

WATER	: _____	TOILETS	: Y	ST LIGHTS	: _____
SIGNAGE	: _____	TRASH CANS	: _____	POWER	: N

AMENITIES :

PAVED ACCESS	: _____	PAVED PARKIN	: _____	PAVED WALKWA	: _____

DISABLED ACCESS :

WHEELCHAIR	: _____	CRUTCHES ETC	: _____	BLIND	: _____
DEAF	: Y				

DISTANCE FROM ROADWAY (FT.) : _____

POTENTIAL FOR TASK III RESOURCE : ADEQUATE

PUBLIC ACCESSIBILITY : EASY

SITE INFORMATION :
PARTIALLY DEVELUPED TOURIST DESTINATION. LATTE SITE, CAVE, W ETLAND & FOREST VIEW.

IMPACT OF POTENTIAL OR FUTURE HUMAN VISITATION : POSITIVE

BUREAU OF PLANNING
PUBLIC ACCESS TO PUBLIC RESOURCES PROJECT

Date :July 31, 1993

RESOURCE # : 00383 T2 : 2B T3 : 3B
RESOURCE : TALOFOFO RIVER VALLEY SITE - 2
PLACE : TALOFOFO RIV.VALLEY LOT NUMBER : _____
VILLAGE : TALOFOFO MUNICIPALITY : TALOFOFO
OWNERSHIP :
PUBLIC : _____ PRIVATE : Y MILITARY : _____

RESOURCE CATEGORY :
WETLAND : Y VIEW SITE : _____ RIVER : Y
SAVANAH : _____

FOREST : Y RFOREST : Y LFOREST : _____
BSFOREST : _____ WATERFALL : _____

PREHISTORIC : Y HISTORIC : _____ JAPANESE : _____
1ST US : _____ 2ND US : _____ SPANISH : _____

SENSES :
VISUAL : Y HEARING : _____ TOUCH : _____
SMELL : _____

INFRASTRUCTURE :
WATER : N TOILETS : NI ST LIGHTS : N
SIGNAGE : N TRASH CANS : Y POWER : _____

AMENITIES :
PAVED ACCESS : N PAVED PARKIN : N PAVED WALKWA : N

DISABLED ACCESS :
WHEELCHAIR : N CRUTCHES ETC : N BLIND : NI
DEAF : Y

DISTANCE FROM ROADWAY (FT.) : _____

POTENTIAL FOR TASK III RESOURCE : VERY GOOD

PUBLIC ACCESSIBILITY : EASY

SITE INFORMATION :
PART OF THE TALOFOFO RIVER BAY TOUR SITE. THIS SITE IS LOCAT ED ON THE S SHORE OF THE TALOFOFO RIVER 500M S.W OF THE BRID GE WHERE HIGHWAY 4 CROSSES THE RIVER. 9 SETS OF LATTE, SEVER AL ROCK SHELTERS, A CAVE, A AGRICULTURAL TERRACE POTTERY, & STONE & SHELL TOOL FRAGMENTS OCCUR IN THIS AREA. OCCUPATIONA L DATES IN THIS AREA ARE AS EARLY AS 270 B.C. AND 30 B.C.

IMPACT OF POTENTIAL OR FUTURE HUMAN VISITATION : NEGATIVE

BUREAU OF PLANNING
PUBLIC ACCESS TO PUBLIC RESOURCES PROJECT

Date :July 31, 1993

RESOURCE # : 00610 T2 : 2B T3 : 3B
RESOURCE : TAMUNING CLIFF (A)
PLACE : OKA,SATPON,HOSP. PT. LOT NUMBER : _____
VILLAGE : TAMUNING MUNICIPALITY : TAMUNING
OWNERSHIP :
PUBLIC : Y PRIVATE : Y MILITARY : _____

RESOURCE CATEGORY :
WETLAND : _____ VIEW SITE : Y RIVER : _____
SAVANAH : _____

FOREST : Y RFOREST : _____ LFOREST : Y
BSFOREST : _____ WATERFALL : _____

PREHISTORIC : _____ HISTORIC : _____ JAPANESE : _____
1ST US : _____ 2ND US : _____ SPANISH : _____

SENSES :
VISUAL : Y HEARING : Y TOUCH : _____
SMELL : _____

INFRASTRUCTURE :
WATER : N TOILETS : N ST LIGHTS : N
SIGNAGE : N TRASH CANS : N POWER : N

AMENITIES :
PAVED ACCESS : NI PAVED PARKIN : NI PAVED WALKWA : NI

DISABLED ACCESS :
WHEELCHAIR : N CRUTCHES ETC : NI BLIND : NI
DEAF : Y

DISTANCE FROM ROADWAY (FT.) : _____

POTENTIAL FOR TASK III RESOURCE : VERY GOOD

PUBLIC ACCESSIBILITY : EASY

SITE INFORMATION :
PAP: DEN JONES' FORMER RESIDENCE, THESE POINTS OFFER SPECTAC
ULAR VIEWS OF THE PHILIPPINE SEA.

IMPACT OF POTENTIAL OR FUTURE HUMAN VISITATION : POSITIVE

BUREAU OF PLANNING
PUBLIC ACCESS TO PUBLIC RESOURCES PROJECT

Date :July 31, 1993

RESOURCE # : 00708 T2 : 2B T3 : 3B
RESOURCE : TAMUNING CLIFF (B)-RICK'S REEF
PLACE : SATPON PT. LOT NUMBER : _____
VILLAGE : TAMUNING MUNICIPALITY : _____
OWNERSHIP :
PUBLIC : _____ PRIVATE : Y MILITARY : _____

RESOURCE CATEGORY :

WETLAND	: N	VIEW SITE	: Y	RIVER	: N
SAVANAH	: N				
FOREST	: N	RFOREST	: N	LFOREST	: N
BSFOREST	: N	WATERFALL	: N		
PREHISTORIC	: N	HISTORIC	: N	JAPANESE	: N
1ST US	: N	2ND US	: N	SPANISH	: _____

SENSES :

VISUAL	: Y	HEARING	: Y	TOUCH	: N
SMELL	: N				

INFRASTRUCTURE :

WATER	: N	TOILETS	: Y	ST LIGHTS	: Y
SIGNAGE	: N	TRASH CANS	: N	POWER	: Y

AMENITIES :

PAVED ACCESS	: Y	PAVED PARKIN	: Y	PAVED WALKWA	: Y

DISABLED ACCESS :

WHEELCHAIR	: NI	CRUTCHES ETC	: Y	BLIND	: NI
DEAF	: Y				

DISTANCE FROM ROADWAY (FT.) : 200.00

POTENTIAL FOR TASK III RESOURCE : GOOD

PUBLIC ACCESSIBILITY : EASY

SITE INFORMATION :
PAP: VIEWING PLATFORM BEHIND THE PALACE HOTEL. VIEW OF FAMOU
S SURF SPOT. REEF AND CLIFF ARE VISIBLE. ALUPANG ISLAND CAN
ALSO BE VIEWED FROM THE PLATFORM.

IMPACT OF POTENTIAL OR FUTURE HUMAN VISITATION : POSITIVE

BUREAU OF PLANNING
PUBLIC ACCESS TO PUBLIC RESOURCES PROJECT

Date :July 31, 1993

RESOURCE # : 00709 T2 : 2B T3 : 3B
RESOURCE : TAMUNING CLIFF (C) HOSPITAL/IPAO PT
PLACE : TAMUNING LOT NUMBER : _____
VILLAGE : _____ MUNICIPALITY : _____
OWNERSHIP :
PUBLIC : Y PRIVATE : _____ MILITARY : _____

RESOURCE CATEGORY :

WETLAND	: N	VIEW SITE	: Y	RIVER	: N
SAVANAH	: N				
FOREST	: N	RFOREST	: N	LFOREST	: N
BSFOREST	: N	WATERFALL	: N		
PREHISTORIC	: N	HISTORIC	: N	JAPANESE	: N
1ST US	: N	2ND US	: N	SPANISH	: N

SENSES :

VISUAL	: Y	HEARING	: _____	TOUCH	: N
SMELL	: N				

INFRASTRUCTURE :

WATER	: N	TOILETS	: N	ST LIGHTS	: N
SIGNAGE	: N	TRASH CANS	: N	POWER	: N

AMENITIES :

PAVED ACCESS	: NI	PAVED PARKIN	: NI	PAVED WALKWA	: N

DISABLED ACCESS :

WHEELCHAIR	: NI	CRUTCHES ETC	: NI	BLIND	: NI
DEAF	: Y				

DISTANCE FROM ROADWAY (FT.) : 20.00

POTENTIAL FOR TASK III RESOURCE : VERY GOOD

PUBLIC ACCESSIBILITY : EASY

SITE INFORMATION :
PAP-OLD HOSPITAL POINT. VIEW OF WEST COAST OF GUAM - TO ORO TE POINT OCEAN AND WAVE VIEW.

IMPACT OF POTENTIAL OR FUTURE HUMAN VISITATION : POSITIVE

BUREAU OF PLANNING
PUBLIC ACCESS TO PUBLIC RESOURCES PROJECT

Date :July 31, 1993

RESOURCE # : 00232 T2 : 2B T3 : 3B
RESOURCE : TAOGAM
PLACE : TAOGAM LOT NUMBER : _____
VILLAGE : MANGILAO MUNICIPALITY : MANGILAO
OWNERSHIP :
PUBLIC : _____ PRIVATE : Y MILITARY : _____

RESOURCE CATEGORY :
WETLAND : _____ VIEW SITE : Y RIVER : _____
SAVANAH : _____

FOREST : Y RFOREST : _____ LFOREST : Y
BSFOREST : _____ WATERFALL : _____

PREHISTORIC : Y HISTORIC : _____ JAPANESE : _____
1ST US : _____ 2ND US : _____ SPANISH : _____

SENSES :
VISUAL : Y HEARING : Y TOUCH : _____
SMELL : _____

INFRASTRUCTURE :
WATER : Y TOILETS : Y ST LIGHTS : Y
SIGNAGE : N TRASH CANS : NI POWER : Y

AMENITIES :
PAVED ACCESS : Y PAVED PARKIN : NI PAVED WALKWA : N

DISABLED ACCESS :
WHEELCHAIR : N CRUTCHES ETC : N BLIND : N
DEAF : Y

DISTANCE FROM ROADWAY (FT.) : 80.00

POTENTIAL FOR TASK III RESOURCE : GOOD

PUBLIC ACCESSIBILITY : EASY

SITE INFORMATION :
PAP: MARINE LAB AND RESIDENCE BEFORE MARINE LAB LOCATED ON A SMALL CAVE & RAISED BEACH ON THE NORTH SIDE OF PAGO BAY BEL OW COLLETE OF GUAM, WEST OF TAOGAM POINT. THERE ARE SOME PRE HISTORIC REMAINS OF POTTERY SCATTERS & A FEW TOOLS OF STONE.

IMPACT OF POTENTIAL OR FUTURE HUMAN VISITATION : NEGATIVE

BUREAU OF PLANNING
PUBLIC ACCESS TO PUBLIC RESOURCES PROJECT

Date :July 31, 1993

RESOURCE # : 00239 T2 : 2B T3 : 3B
RESOURCE : TAOGAM ARCH SETTLEMENT
PLACE : MANGILAO LOT NUMBER : _____
VILLAGE : _____ MUNICIPALITY : _____
OWNERSHIP :
PUBLIC : Y PRIVATE : Y MILITARY : _____

RESOURCE CATEGORY :
WETLAND : _____ VIEW SITE : Y RIVER : _____
SAVANAH : _____

FOREST : Y RFOREST : _____ LFOREST : Y
BSFOREST : _____ WATERFALL : _____

PREHISTORIC : Y HISTORIC : _____ JAPANESE : _____
1ST US : _____ 2ND US : _____ SPANISH : _____

SENSES :
VISUAL : Y HEARING : _____ TOUCH : _____
SMELL : _____

INFRASTRUCTURE :
WATER : Y TOILETS : Y ST LIGHTS : Y
SIGNAGE : N TRASH CANS : NI POWER : Y

AMENITIES :
PAVED ACCESS : Y PAVED PARKIN : N PAVED WALKWA : N

DISABLED ACCESS :
WHEELCHAIR : N CRUTCHES ETC : N BLIND : N
DEAF : Y

DISTANCE FROM ROADWAY (FT.) : _____

POTENTIAL FOR TASK III RESOURCE : VERY GOOD

PUBLIC ACCESSIBILITY : EASY

SITE INFORMATION :
PAP: MARINE LAB AREA. THE TAOGAM COMPLEX IS A COASTAL SITE L OCATED ON THE NORTHER MOST SEGMENT OF PAGO BAY. THE LATTE CO MPLEX IS LOCATED BEHIND THE AVILLA RESIDENCE IN MAGA, MANGIL AO. THERE ARE APPROXIMATELY 7 LATTE SETS IN THE AREA, WITH A LARGE MIDDEN AREA, POTTERY AND SHELL AND STONE TOOL FRAGMEN TS SCATTER.

IMPACT OF POTENTIAL OR FUTURE HUMAN VISITATION : POSITIVE

BUREAU OF PLANNING
PUBLIC ACCESS TO PUBLIC RESOURCES PROJECT

Date :July 31, 1993

RESOURCE # : 00222 T2 : 2B T3 : 3B
RESOURCE : TOGCHA PILLBOX I
PLACE : TOGCHA PT. LOT NUMBER : _____
VILLAGE : _____ MUNICIPALITY : YONA
OWNERSHIP :
PUBLIC : _____ PRIVATE : Y MILITARY : _____

RESOURCE CATEGORY :
WETLAND : _____ VIEW SITE : Y RIVER : _____
SAVANAH : _____

FOREST : _____ RFOREST : _____ LFOREST : _____
BSFOREST : _____ WATERFALL : _____

PREHISTORIC : _____ HISTORIC : Y JAPANESE : Y
1ST US : _____ 2ND US : _____ SPANISH : _____

SENSES :
VISUAL : Y HEARING : Y TOUCH : _____
SMELL : _____

INFRASTRUCTURE :
WATER : N TOILETS : N ST LIGHTS : N
SIGNAGE : N TRASH CANS : N POWER : N

AMENITIES :
PAVED ACCESS : N PAVED PARKIN : N PAVED WALKWA : N

DISABLED ACCESS :
WHEELCHAIR : N CRUTCHES ETC : N BLIND : N
DEAF : Y

DISTANCE FROM ROADWAY (FT.) : 600.00

POTENTIAL FOR TASK III RESOURCE : VERY GOOD

PUBLIC ACCESSIBILITY : MED. DIFF.

SITE INFORMATION :
THIS PILLBOX IS LOCATED IN THE CENTRAL PART OF TOGEHA BAY.
THE BUNKERS IS STILL IN ITS POST WWII CONDITION.

IMPACT OF POTENTIAL OR FUTURE HUMAN VISITATION : POSITIVE

BUREAU OF PLANNING
PUBLIC ACCESS TO PUBLIC RESOURCES PROJECT

Date :July 31, 1993

RESOURCE # : 00170 T2 : 2B T3 : 3B
RESOURCE : TUMON CLIFFLINE FORT I
PLACE : ST. JOHN'S SCHOOL LOT NUMBER : _____
VILLAGE : _____ MUNICIPALITY : TAMUNING
OWNERSHIP :
PUBLIC : _____ PRIVATE : Y MILITARY : _____

RESOURCE CATEGORY :
WETLAND : _____ VIEW SITE : Y RIVER : _____
SAVANAH : _____

FOREST : Y RFOREST : _____ LFOREST : Y
BSFOREST : _____ WATERFALL : _____

PREHISTORIC : _____ HISTORIC : Y JAPANESE ; Y
1ST US : _____ 2ND US : _____ SPANISH : _____

SENSES :
VISUAL : Y HEARING : Y TOUCH : _____
SMELL : _____

INFRASTRUCTURE :
WATER : NI TOILETS : NI ST LIGHTS : NI
SIGNAGE : N TRASH CANS : NI POWER : Y

AMENITIES :
PAVED ACCESS : Y PAVED PARKIN : Y PAVED WALKWA : N

DISABLED ACCESS :
WHEELCHAIR : N CRUTCHES ETC : NI BLIND : NI
DEAF : Y

DISTANCE FROM ROADWAY (FT.) : 300.00

POTENTIAL FOR TASK III RESOURCE : VERY GOOD

PUBLIC ACCESSIBILITY : EASY

SITE INFORMATION :
THIS CONCRETE BUNKER IS LOCATED BEHIND ST. JOHN'S SCHOOL. AL ONG THE CLIFF EDGE. THE DEFENSE POSITION HAS A COMMANDING VI EW OF TUMON BAY. THE AREA IS OVERGROWN WITH VEGETATION, HOWE VER, THE BUNKER STILL PROVIDES A VIEW OF TUMON.

IMPACT OF POTENTIAL OR FUTURE HUMAN VISITATION : POSITIVE

BUREAU OF PLANNING
PUBLIC ACCESS TO PUBLIC RESOURCES PROJECT

Date :July 31, 1993

RESOURCE # : 00449 T2 : 2B T3 : 3B
RESOURCE : UNIVERSITY OF GUAM
PLACE : MANGILAO LOT NUMBER : _____
VILLAGE : MANGILAO MUNICIPALITY : MANGILAO
OWNERSHIP :
PUBLIC : Y PRIVATE : _____ MILITARY : _____

RESOURCE CATEGORY :
WETLAND : _____ VIEW SITE : Y RIVER : _____
SAVANAH : _____

FOREST : Y RFOREST : _____ LFOREST : Y
BSFOREST : _____ WATERFALL : _____

PREHISTORIC : Y HISTORIC : _____ JAPANESE : _____
1ST US : _____ 2ND US : _____ SPANISH : _____

SENSES :
VISUAL : Y HEARING : _____ TOUCH : _____
SMELL : _____

INFRASTRUCTURE :
WATER : Y TOILETS : Y ST LIGHTS : Y
SIGNAGE : N TRASH CANS : Y POWER : Y

AMENITIES :
PAVED ACCESS : Y PAVED PARKIN : Y PAVED WALKWA : NI

DISABLED ACCESS :
WHEELCHAIR : Y CRUTCHES ETC : Y BLIND : NI
DEAF : Y

DISTANCE FROM ROADWAY (FT.) : 50.00

POTENTIAL FOR TASK III RESOURCE : GOOD

PUBLIC ACCESSIBILITY : EASY

SITE INFORMATION :
PAP: AREA ACROSS ADMINISTRATION BUILDING. THE AREA ACROSS TH E ADMINISTRATION BUILDING OFFERS A SPECTACULAR VIEW OF THE F PAIFIC OCEAN. NO VIEWING INFRASTRUCTURE IS AVAILABLE OTHER T HAN THE PAVED ROAD AND PARKING AREA ON THE UNIVERSITY GROUND S.

IMPACT OF POTENTIAL OR FUTURE HUMAN VISITATION : POSITIVE

BUREAU OF PLANNING
PUBLIC ACCESS TO PUBLIC RESOURCES PROJECT

Date :July 31, 1993

RESOURCE # : 00158 T2 : 2B T3 : 3B
RESOURCE : WAR DOG CEMETARY
PLACE : IPAOPAO LOT NUMBER : _____
VILLAGE : _____ MUNICIPALITY : DEDEDO
OWNERSHIP :
PUBLIC : _____ PRIVATE : _____ MILITARY : _____

RESOURCE CATEGORY :
WETLAND : _____ VIEW SITE : Y RIVER : _____
SAVANAH : _____

FOREST : _____ RFOREST : _____ LFOREST : _____
BSFOREST : _____ WATERFALL : _____

PREHISTORIC : _____ HISTORIC : Y JAPANESE : _____
1ST US : _____ 2ND US : Y SPANISH : _____

SENSES :
VISUAL : Y HEARING : Y TOUCH : _____
SMELL : _____

INFRASTRUCTURE :
WATER : N TOILETS : N ST LIGHTS : N
SIGNAGE : NI TRASH CANS : NI POWER : N

AMENITIES :
PAVED ACCESS : Y PAVED PARKIN : NI PAVED WALKWA : NI

DISABLED ACCESS :
WHEELCHAIR : NI CRUTCHES ETC : Y BLIND : NI
DEAF : Y

DISTANCE FROM ROADWAY (FT.) : 1000.00

POTENTIAL FOR TASK III RESOURCE : ADEQUATE

PUBLIC ACCESSIBILITY : EASY

SITE INFORMATION :
THE WAR DOG CEMETARY IS LOCATED ABOUT 1000FT NORTH OF MARINE DRIVE INTERSECTION IN IPAOPAO ESTATES. THERE ARE 24 CONCRET E MARKERS LOCATED IN 30'X20' INCLOSED AREA. THE CEMETARY IS MAINTAINED BY MILITARY PERSONEL.

IMPACT OF POTENTIAL OR FUTURE HUMAN VISITATION : POSITIVE

BUREAU OF PLANNING
PUBLIC ACCESS TO PUBLIC RESOURCES PROJECT

Date :July 31, 1993

RESOURCE # : 00384 T2 : 2B T3 : 3B
RESOURCE : WEST ADAI
PLACE : UGUM RESERVIOR LOT NUMBER : _____
VILLAGE : _____ MUNICIPALITY : INARAJAN
OWNERSHIP :
PUBLIC : _____ PRIVATE : Y MILITARY : _____

RESOURCE CATEGORY :

WETLAND	_____	VIEW SITE	Y	RIVER	_____
SAVANAH	_____				
FOREST	Y	RFOREST	_____	LFOREST	Y
BSFOREST	_____	WATERFALL	_____		
PREHISTORIC	Y	HISTORIC	_____	JAPANESE	_____
1ST US	_____	2ND US	_____	SPANISH	_____

SENSES :

VISUAL	Y	HEARING	Y	TOUCH	_____
SMELL	_____				

INFRASTRUCTURE :

WATER	N	TOILETS	N	ST LIGHTS	N
SIGNAGE	N	TRASH CANS	N	POWER	Y

AMENITIES :

PAVED ACCESS	Y	PAVED PARKIN	NI	PAVED WALKWA	N

DISABLED ACCESS :

WHEELCHAIR	NI	CRUTCHES ETC	NI	BLIND	NI
DEAF	Y				

DISTANCE FROM ROADWAY (FT.) : 20.00

POTENTIAL FOR TASK III RESOURCE : VERY GOOD

PUBLIC ACCESSIBILITY : EASY

SITE INFORMATION :
THIS AREA ALSO INCLUDES THE UGUM RESERVIOR. THIS AREA HAS A SPECTACULAR VIEW OF THE TALOFOFO RIVER VALLEY. THE WEST ADAI AREA SI ALSO THE SITE OF A PREHISTORIC SETTLEMENT. ALTHOUGH SO SURFACE FEATURES REMAIN OF THE OCCUPATION, SUBSURFACE MAT ERIAL STILL AROUND IN THE UNDESTURBED AREA.

IMPACT OF POTENTIAL OR FUTURE HUMAN VISITATION : POSITIVE

APPENDIX B
TASK 3 - LIST AND DATA SHEETS

TASK 3A
LIST AND DATA SHEETS

Public Access to Public Resources
Task 3A - Potential sites, undeveloped

	RS#	Resource Name	WET	WAT	CUL	FOR	VWS
1	00302	AGA POINT			X		
2	00808	AGANA SWAMP	X		X		X
3	00295	AGFAYAN BAY			X		X
4	00807	AGFAYAN BAY (RIVER OVERLOOK)	X			X	
5	00312	AJAYAN BAY		X	X		X
6	00324	AJMO BAY			X		
7	00437	APRA HARBOR VISTA POINT					X
8	00020	ASAN RIDGE BATTLEFIELD	X	X	X	X	X
9	00810	ASIGA VISTA				X	X
10	00731	ASINAN SWIMMING HOLE		X	X	X	X
11	00328	BILE BAY		X	X		X
12	00535	BONA SITE	X		X	X	X
13	00741	BUBULAO VISTA POINT			X	X	X
14	00471	CAMPANANUA POINT				X	X
15	00305	CHAGAMIN			X		X
16	00802	CHARLIE CORN MEMORIAL					X
17	00241	CHOCHOGO	X		X	X	
18	00481	CROSS ISLAND ROUTE 17	X	X		X	X
19	00713	EAST BONYA SITE	X		X		X
20	00385	EAST UGUM	X	X	X	X	
21	00700	ESTUARY WETLAND,MAR.& FRES. WATER	X	X		X	X
22	00291	FADIAN POINT			X	X	X
23	00190	FAHA MASSACRE SITE			X		X
24	00276	FAIFAI BEACH			X	X	X
25	00730	FATAH SPRING		X	X	X	X
26	00021	FONTE PLATEAU			X	X	X
27	00042	FONTE RIVER CAVES (A)		X	X	X	X
28	00099	FORT SAN JOSE			X		X
29	00633	FOUHA POINT,VISTA PT,BAY			X		X
30	00316	GADAO'S CAVE			X		X
31	00326	GEUS VALLEY	X		X		X
32	00176	GOGNA BEACH GUN MOUNT			X	X	X
33	00285	GUAE			X	X	X
34	00336	HANUM SITE			X	X	X
35	00339	HAPUTO BEACH SITE			X	X	X
36	00487	HAPUTO ECOLOGICAL RESERVE AREA			X	X	X
37	00337	HILAAN COMPLEX			X	X	X
38	00289	HUCHUNAO			X	X	X
39	00744	INARAJAN FALLS		X	X		X
40	00529	INARAJAN VILLAGE	X	X	X		X

Public Access to Public Resources
Task 3A - Potential sites, undeveloped

	RS#	Resource Name	WET	WAT	CUL	FOR	VWS
41	00472	JANUM POINT			X	X	X
42	00047	JAP CAVES AGANA HEIGHTS			X		X
43	00345	JINAPSAN SITE			X	X	X
44	00734	JUAN CRUZ VISTA (INARAJAN)			X		X
45	00268	LAQUET COMPLEX	X		X	X	X
46	00225	LONFIT JAPANESE CAVES	X	X	X	X	X
47	00464	LONFIT SWIMMING HOLE		X	X	X	
48	00805	MALOJLOJ FALLS		X	X	X	X
49	00210	MANENGON CONCENTRATION CAMP	X	X	X	X	
50	00444	MOUNT SANTA ROSA VISTA POINT					X
51	00510	NOMNA BAY	X	X	X	X	X
52	00294	NORTH AGFAYAN	X	X	X		X
53	00363	NORTH AS ANITE			X	X	X
54	00235	NORTH PULANTAT (A)	X		X	X	X
55	00405	NORTH YLIG BAY		X	X	X	X
56	00707	OPEN WATER WETLAND-MOORHEN HABITAT	X				X
57	00281	PAGAT SITE			X	X	X
58	00223	PAGO PILLBOX II			X		X
59	00465	PRIEST'S POOL		X		X	X
60	00809	SABANA BATEA/PULANTAT WETLAND VIEW	X		X	X	X
61	00735	SANTA RITA MAYOR'S OFFICE			X		X
62	00254	SELLA BAY SITE	X	X	X	X	X
63	00706	SIGUA FALLS	X	X		X	X
64	00355	SOBU COMPLEX			X	X	X
65	00112	TAELAYAG SPANISH BRIDGE	X	X	X		X
66	00704	TALOFOFO DAM	X	X	X	X	X
67	00374	TALOFOFO PLATEAU			X		X
68	00701	TALOFOFO RIVER VALLEY OVERVIEW	X	X		X	X
69	00513	TALOFOFO RIVER VALLEY SITE - 1	X	X	X	X	X
70	00721	TARZAN FALLS		X		X	X
71	00724	TARZAN SWIMMING HOLE		X		X	X
72	00195	TINTA MASSACRE SITE			X		
73	00411	TURTLE COVE JAPANESE CAVE			X	X	X
74	00412	TURTLE COVE NATURAL CAVE		X		X	X
75	00376	UGUM HEIGHTS	X	X	X	X	X
76	00806	UMATAC WATER TANK	X		X		X
77	00341	URUNO SITE			X	X	X
78	00266	WEST BONA SITE (A)	X		X		X
79	00027	WWII TANK FARM	X	X	X	X	X
80	00221	YLIG RIVER FORT I			X	X	X

Public Access to Public Resources
Task 3A - Potential sites, undeveloped

	RS#	Resource Name	WET	WAT	CUL	FOR	VWS
81	00462	YLIG RIVER SWIMMING POOL	X	X		X	X
82	00353	YLIG VALLEY	X	X	X	X	X

BUREAU OF PLANNING
PUBLIC ACCESS TO PUBLIC RESOURCES PROJECT

Date :July 31, 1993

RESOURCE # : 00302 T2 : T3 : 3A
RESOURCE : AGA POINT
PLACE : NEAR BESBES LOT NUMBER : _____
VILLAGE : _____ MUNICIPALITY : INARAJAN
OWNERSHIP :
PUBLIC : Y PRIVATE : Y MILITARY : _____

RESOURCE CATEGORY :
WETLAND : _____ VIEW SITE : X RIVER : _____
SAVANAH : _____

FOREST : _____ RFOREST : _____ LFOREST : _____
BSFOREST : Y WATERFALL : _____

PREHISTORIC : Y HISTORIC : _____ JAPANESE : _____
1ST US : _____ 2ND US : _____ SPANISH : _____

SENSES :
VISUAL : Y HEARING : _____ TOUCH : _____
SMELL : _____

INFRASTRUCTURE :
WATER : N TOILETS : N ST LIGHTS : _____
SIGNAGE : N TRASH CANS : N POWER : N

AMENITIES :
PAVED ACCESS : N PAVED PARKIN : N PAVED WALKWA : N

DISABLED ACCESS :
WHEELCHAIR : N CRUTCHES ETC : N BLIND : NI
DEAF : Y

DISTANCE FROM ROADWAY (FT.) : 5.00

POTENTIAL FOR TASK III RESOURCE : VERY GOOD .

PUBLIC ACCESSIBILITY : EASY

SITE INFORMATION :
PAP: HILL TOWARD UOG EXPERIMENTAL STATION NEAR AJAYAN BRIDGE
THE AGA POINT SITE IS LOCATED APPROXIMATELY .35 MILE EAST OF THE AJAYAN RIVER BREDGE. THE SITE IS SITUATED ON BOTH SIDES OF RT.4 MEAR THE BASE OF BOAGA HILL. THE AREA'S ARCHAELOLGICAL CONTEXT HAS BEEN DESTROYED BY FARMING AND LAND CLEARING ACTIVITIES.

IMPACT OF POTENTIAL OR FUTURE HUMAN VISITATION : POSITIVE

BUREAU OF PLANNING
PUBLIC ACCESS TO PUBLIC RESOURCES PROJECT

Date :July 31, 1993

RESOURCE # : 00808 T2 : T3 : 3A
RESOURCE : AGANA SWAMP
PLACE : AGANA LOT NUMBER : _____
VILLAGE : _____ MUNICIPALITY : _____
OWNERSHIP :
PUBLIC : Y PRIVATE : Y MILITARY : _____

RESOURCE CATEGORY :
WETLAND : Y VIEW SITE : Y RIVER : _____
SAVANAH : N

FOREST : _____ RFOREST : _____ LFOREST : _____
BSFOREST : _____ WATERFALL : N

PREHISTORIC : Y HISTORIC : Y JAPANESE : _____
1ST US : _____ 2ND US : _____ SPANISH : Y

SENSES :
VISUAL : Y HEARING : N TOUCH : N
SMELL : Y

INFRASTRUCTURE :
WATER : N TOILETS : N ST LIGHTS : N
SIGNAGE : N TRASH CANS : N POWER : N

AMENITIES :
PAVED ACCESS : N PAVED PARKIN : N PAVED WALKWA : N

DISABLED ACCESS :
WHEELCHAIR : N CRUTCHES ETC : N BLIND : NI
DEAF : Y

DISTANCE FROM ROADWAY (FT.) : _____

POTENTIAL FOR TASK III RESOURCE : VERY GOOD

PUBLIC ACCESSIBILITY : _____

SITE INFORMATION :
PAP= VIEW POINT- FINGER RIDGE JUST WEST & ABOVE AGANA SPRING
S. ACTIVE SPRING LEADING INTO LARGE WETLAND.

IMPACT OF POTENTIAL OR FUTURE HUMAN VISITATION : POSITIVE

BUREAU OF PLANNING
PUBLIC ACCESS TO PUBLIC RESOURCES PROJECT

Date :July 31, 1993

RESOURCE # : 00295 T2 : T3 : 3A
RESOURCE : AGFAYAN BAY
PLACE : INARAJAN LOT NUMBER : _____
VILLAGE : _____ MUNICIPALITY : _____
OWNERSHIP :
PUBLIC : _____ PRIVATE : _____ MILITARY : _____

RESOURCE CATEGORY :
WETLAND : _____ VIEW SITE : Y RIVER : _____
SAVANAH : _____

FOREST : _____ RFOREST : _____ LFOREST : _____
BSFOREST : _____ WATERFALL : _____

PREHISTORIC : Y HISTORIC : _____ JAPANESE : _____
1ST US : _____ 2ND US : _____ SPANISH : _____

SENSES :
VISUAL : Y HEARING : _____ TOUCH : _____
SMELL : _____

INFRASTRUCTURE :
WATER : N TOILETS : N ST LIGHTS : _____
SIGNAGE : N TRASH CANS : N POWER : N

AMENITIES :
PAVED ACCESS : Y PAVED PARKIN : N PAVED WALKWA : N

DISABLED ACCESS :
WHEELCHAIR : NI CRUTCHES ETC : NI BLIND : NI
DEAF : Y

DISTANCE FROM ROADWAY (FT.) : 10.00

POTENTIAL FOR TASK III RESOURCE : GOOD

PUBLIC ACCESSIBILITY : EASY

SITE INFORMATION :
PAP: AGFAYAN BRIDGE. THE AGFAYAN BAY COASTED SITE SHOWS CONS IDERABLE EVIDENCE OF A LONG AND INTENSIVE OCCUPATION IN THE HEAVY DEPOSITS OF MIDDEN, POTTERY,FEATURE IS A POPULAR PHOTO GRAPHIC FIGURE. THE AREA HEAR THE BRIDGE OFFERS A GOOD VIEW OF BEAR ROCK AND AGFAYAN BAY.

IMPACT OF POTENTIAL OR FUTURE HUMAN VISITATION : POSITIVE

BUREAU OF PLANNING
PUBLIC ACCESS TO PUBLIC RESOURCES PROJECT

Date :July 31, 1993

RESOURCE # : 00807 T2 : T3 : 3A
RESOURCE : AGFAYAN BAY (RIVER OVERLOOK)
PLACE : _____ LOT NUMBER : _____
VILLAGE : _____ MUNICIPALITY : INARAJAN
OWNERSHIP :
PUBLIC : Y PRIVATE : Y MILITARY : _____

RESOURCE CATEGORY :
WETLAND : Y VIEW SITE : _____ RIVER : _____
SAVANAH : Y

FOREST : Y RFOREST : Y LFOREST : _____
BSFOREST : _____ WATERFALL : _____

PREHISTORIC : _____ HISTORIC : N JAPANESE : N
1ST US : N 2ND US : N SPANISH : N

SENSES :
VISUAL : N HEARING : N TOUCH : N
SMELL : Y

INFRASTRUCTURE :
WATER : N TOILETS : N ST LIGHTS : N
SIGNAGE : N TRASH CANS : N POWER : Y

AMENITIES :
PAVED ACCESS : N PAVED PARKIN : N PAVED WALKWA : N

DISABLED ACCESS :
WHEELCHAIR : N CRUTCHES ETC : N BLIND : N
DEAF : N

DISTANCE FROM ROADWAY (FT.) : _____

POTENTIAL FOR TASK III RESOURCE : VERY GOOD

PUBLIC ACCESSIBILITY : _____

SITE INFORMATION :
NEW ROAD WILL ALLOW FOR DEVELOPMENT OF THIS SITE. EXCELLENT VIEW OF SHRIMP/FISH FARM AND ASSOCIATED WERLANDS. GOOD VIEW OF BEAR ROCK.

IMPACT OF POTENTIAL OR FUTURE HUMAN VISITATION : POSITIVE

BUREAU OF PLANNING
PUBLIC ACCESS TO PUBLIC RESOURCES PROJECT

Date :July 31, 1993

RESOURCE # : 00312 T2 : T3 : 3A
RESOURCE : AJAYAN BAY
PLACE : NEAR MERIZO LOT NUMBER : _____
VILLAGE : _____ MUNICIPALITY : MERIZO/INARAJAN
OWNERSHIP :
PUBLIC : Y PRIVATE : Y MILITARY : _____

RESOURCE CATEGORY :
WETLAND : _____ VIEW SITE : Y RIVER : Y
SAVANAH : _____

FOREST : _____ RFOREST : _____ LFOREST : _____
BSFOREST : _____ WATERFALL : _____

PREHISTORIC : Y HISTORIC : _____ JAPANESE : _____
1ST US : _____ 2ND US : _____ SPANISH : _____

SENSES :
VISUAL : Y HEARING : _____ TOUCH : _____
SMELL : _____

INFRASTRUCTURE :
WATER : N TOILETS : N ST LIGHTS : _____
SIGNAGE : N TRASH CANS : N POWER : N

AMENITIES :
PAVED ACCESS : Y PAVED PARKIN : N PAVED WALKWA : N

DISABLED ACCESS :
WHEELCHAIR : NI CRUTCHES ETC : NI BLIND : NI
DEAF : Y

DISTANCE FROM ROADWAY (FT.) : 10.00

POTENTIAL FOR TASK III RESOURCE : VERY GOOD

PUBLIC ACCESSIBILITY : EASY

SITE INFORMATION :
PAP: AJAYAN BAY BRIDGE. THE AJAYAN BAY SITE IS LOCATED ALONG RT.4 ON BOTH EAST AND WEST SIDES OF THE AJAYAN BAY RIVER BRI DGE . THE SITE COVERS APPROXIMATELY 43 ACRES. IT IS BOTH A B HISTORIC AND PREHISTORIC SITE. THE OFF-SHORE AGREGAN ISLAND CAN BE VIEWED FROM THE BRIDGE.

IMPACT OF POTENTIAL OR FUTURE HUMAN VISITATION : POSITIVE

BUREAU OF PLANNING
PUBLIC ACCESS TO PUBLIC RESOURCES PROJECT

Date :July 31, 1993

RESOURCE # : 00324 T2 : T3 : 3A
RESOURCE : AJMO BAY
PLACE : MERIZO LOT NUMBER : _____
VILLAGE : _____ MUNICIPALITY : _____
OWNERSHIP :
PUBLIC : _____ PRIVATE : _____ MILITARY : _____

RESOURCE CATEGORY :
WETLAND : _____ VIEW SITE : _____ RIVER : _____
SAVANAH : _____

FOREST : _____ RFOREST : _____ LFOREST : _____
BSFOREST : _____ WATERFALL : _____

PREHISTORIC : Y HISTORIC : _____ JAPANESE : _____
1ST US : _____ 2ND US : _____ SPANISH : _____

SENSES :
VISUAL : Y HEARING : _____ TOUCH : _____
SMELL : _____

INFRASTRUCTURE :
WATER : N TOILETS : N ST LIGHTS : N
SIGNAGE : N TRASH CANS : N POWER : N

AMENITIES :
PAVED ACCESS : Y PAVED PARKIN : N PAVED WALKWA : N

DISABLED ACCESS :
WHEELCHAIR : NI CRUTCHES ETC : NI BLIND : NI
DEAF : Y

DISTANCE FROM ROADWAY (FT.) : _____

POTENTIAL FOR TASK III RESOURCE : VERY GOOD

PUBLIC ACCESSIBILITY : EASY

SITE INFORMATION :
PAP: QUINATA RESIDENCE ACROSS UMATAC GHURA HOUSING. LOCATED BETWEEN TOGUAN BAY & BILE BYA. AJMO BEACH IS THE SITE OF AN ANCIENT CHAMORRO VILLAGE WITH DEED & RICH- APPEARING MIDDEN REMAINS.

IMPACT OF POTENTIAL OR FUTURE HUMAN VISITATION : POSITIVE

BUREAU OF PLANNING
PUBLIC ACCESS TO PUBLIC RESOURCES PROJECT

Date :July 31, 1993

RESOURCE # : 00437 T2 : T3 : 3A
RESOURCE : APRA HARBOR VISTA POINT
PLACE : APRA HARBOR LOT NUMBER : _____
VILLAGE : _____ MUNICIPALITY : _____
OWNERSHIP :
PUBLIC : _____ PRIVATE : _____ MILITARY : _____

RESOURCE CATEGORY :
WETLAND : _____ VIEW SITE : Y RIVER : _____
SAVANAH : _____

FOREST : _____ RFOREST : _____ LFOREST : _____
BSFOREST : _____ WATERFALL : _____

PREHISTORIC : _____ HISTORIC : _____ JAPANESE : _____
1ST US : _____ 2ND US : _____ SPANISH : _____

SENSES :
VISUAL : Y HEARING : _____ TOUCH : _____
SMELL : _____

INFRASTRUCTURE :
WATER : N TOILETS : N ST LIGHTS : N
SIGNAGE : N TRASH CANS : N POWER : N

AMENITIES :
PAVED ACCESS : N PAVED PARKIN : N PAVED WALKWA : N

DISABLED ACCESS :
WHEELCHAIR : N CRUTCHES ETC : N BLIND : NI
DEAF : Y

DISTANCE FROM ROADWAY (FT.) : _____

POTENTIAL FOR TASK III RESOURCE : VERY GOOD

PUBLIC ACCESSIBILITY : _____

SITE INFORMATION :
PAP: PROPOSED ATANTANO MEMORIAL PARK. THIS PARK IS IN THE PLANNINT PHASE. THERE ARE SEVERAL VANTANGE POINTS FROM WHICH TO VIEW APRA HARBOR: THE JOHNSTON/TAITANO RESIDENCES IN NIM ITZ HILL, THE CREST OF MINITZ HILL ROAD HEADING TOWARDS THE VETERANS CEMETARY, MT. TENJO AND THE CALVO RESIDANCE ON RT. 17 (SINIFA AREA).

IMPACT OF POTENTIAL OR FUTURE HUMAN VISITATION : POSITIVE

BUREAU OF PLANNING
PUBLIC ACCESS TO PUBLIC RESOURCES PROJECT

Date :July 31, 1993

RESOURCE # : 00020 T2 : T3 : 3A
RESOURCE : ASAN RIDGE BATTLEFIELD
PLACE : _____ LOT NUMBER : _____
VILLAGE : _____ MUNICIPALITY : _____
OWNERSHIP :
PUBLIC : Y PRIVATE : Y MILITARY : _____

RESOURCE CATEGORY :
WETLAND : Y VIEW SITE : Y RIVER : Y
SAVANAH : Y

FOREST : Y RFOREST : Y LFOREST : Y
BSFOREST : _____ WATERFALL : Y

PREHISTORIC : _____ HISTORIC : Y JAPANESE : Y
1ST US : _____ 2ND US : Y SPANISH : _____

SENSES :
VISUAL : Y HEARING : _____ TOUCH : _____
SMELL : _____

INFRASTRUCTURE :
WATER : N TOILETS : N ST LIGHTS : _____
SIGNAGE : N TRASH CANS : _____ POWER : N

AMENITIES :
PAVED ACCESS : Y PAVED PARKIN : N PAVED WALKWA : N

DISABLED ACCESS :
WHEELCHAIR : NI CRUTCHES ETC : NI BLIND : NI
DEAF : Y

DISTANCE FROM ROADWAY (FT.) : _____

POTENTIAL FOR TASK III RESOURCE : VERY GOOD

PUBLIC ACCESSIBILITY : EASY

SITE INFORMATION :
THE ASAN RIDGE BATTLEFIELD INCLUDES CHONITO CLIFF, BUNDSCHU RIDGE AND ASAN RIDGE. SOME OF THE MOST VISCIOUS BATTLES WERE FOUGHT HERE DURING WWII. THE AREA IS PRESENTLY MANAGED BY THE NATIONAL PARK SERVICES UNDER THE WAR IN THE PACIFIC MEMORIAL PARK.

IMPACT OF POTENTIAL OR FUTURE HUMAN VISITATION : POSITIVE

BUREAU OF PLANNING
PUBLIC ACCESS TO PUBLIC RESOURCES PROJECT

Date :July 31, 1993

RESOURCE # : 00810 T2 : T3 : 3A
RESOURCE : ASIGA VISTA
PLACE : MALOJLOJ LOT NUMBER : _____
VILLAGE : MALOJLOJ MUNICIPALITY : INARAJAN
OWNERSHIP :
PUBLIC : Y PRIVATE : _____ MILITARY : _____

RESOURCE CATEGORY :

WETLAND	: N	VIEW SITE	: Y	RIVER	: N
SAVANAH	: N				
FOREST	: Y	RFOREST	: N	LFOREST	: Y
BSFOREST	: N	WATERFALL	: N		
PREHISTORIC	: _____	HISTORIC	: _____	JAPANESE	: _____
1ST US	: _____	2ND US	: _____	SPANISH	: _____

SENSES :

VISUAL	: Y	HEARING	: N	TOUCH	: N
SMELL	: N				

INFRASTRUCTURE :

WATER	: N	TOILETS	: N	ST LIGHTS	: N
SIGNAGE	: N	TRASH CANS	: N	POWER	: N

AMENITIES :

PAVED ACCESS	: N	PAVED PARKIN	: N	PAVED WALKWA	: N

DISABLED ACCESS :

WHEELCHAIR	: N	CRUTCHES ETC	: NI	BLIND	: N
DEAF	: N				

DISTANCE FROM ROADWAY (FT.) : 600.00

POTENTIAL FOR TASK III RESOURCE : VERY GOOD

PUBLIC ACCESSIBILITY : EASY

SITE INFORMATION :
PAP: AREA EAST OF THE MALOJLOJ TRANSFER STATION. THIS VIEW A REA WAS RECOMMENDED BY MAYOR JESSE PEREZ. A PROPOSED RECREAT IONAL AREA ARE PLANNED FOR THE SITE. THE VISTA POINT WAS RECENTLY CLEARED. ONE CAN VIEW THE ASIGA LIMESTONE FOREST SITUATED ON THE TERRACE BELOW. THERE IS A SPECTACULAR VIEW OF THE EASTERN COAST OF GUAM AND THE PACIFIC OCEAN.

IMPACT OF POTENTIAL OR FUTURE HUMAN VISITATION : POSITIVE

BUREAU OF PLANNING
PUBLIC ACCESS TO PUBLIC RESOURCES PROJECT

Date :July 31, 1993

RESOURCE # : 00731 T2 : T3 : 3A
RESOURCE : ASINAN SWIMMING HOLE
PLACE : PAGO RIVER LOT NUMBER : _____
VILLAGE : YONA MUNICIPALITY : YONA
OWNERSHIP :
PUBLIC : Y PRIVATE : Y MILITARY : _____

RESOURCE CATEGORY :

WETLAND	_____	VIEW SITE	Y	RIVER	Y
SAVANAH	_____				
FOREST	Y	RFOREST	_____	LFOREST	Y
BSFOREST	_____	WATERFALL	_____		
PREHISTORIC	_____	HISTORIC	Y	JAPANESE	Y
1ST US	_____	2ND US	_____	SPANISH	_____

SENSES :

VISUAL	Y	HEARING	Y	TOUCH	Y
SMELL	Y				

INFRASTRUCTURE :

WATER	N	TOILETS	N	ST LIGHTS	N
SIGNAGE	N	TRASH CANS	N	POWER	N

AMENITIES :

PAVED ACCESS	NI	PAVED PARKIN	N	PAVED WALKWA	N

DISABLED ACCESS :

WHEELCHAIR	N	CRUTCHES ETC	NI	BLIND	N
DEAF	Y				

DISTANCE FROM ROADWAY (FT.) : 1200.00

POTENTIAL FOR TASK III RESOURCE : VERY GOOD

PUBLIC ACCESSIBILITY : EASY

SITE INFORMATION :
PAP ASINAN SWIMMING HOLE. THE SWIMMING HOLE CAND REACHED BY TAKING THE DIRT ROAD IMMEDIATELY ROUTH OF THE PAGO RIVER BRI DGE AND TAKE A KAYAK CRUISE DOWN THE RIVER. A SMALL CAVE ON THE SOUTH SIDE OF THE DIRT ROAD SERVES AS THE LANDMARK FOR T HE SWIMMING HOLE. THERE IS A SUBMERGED JAPANESE MARINE VESSE L A LITTLE N.E. OF THE SITE.

IMPACT OF POTENTIAL OR FUTURE HUMAN VISITATION : POSITIVE

BUREAU OF PLANNING
PUBLIC ACCESS TO PUBLIC RESOURCES PROJECT

Date :July 31, 1993

RESOURCE # : 00328 T2 : T3 : 3A
RESOURCE : BILE BAY
PLACE : BILE LOT NUMBER : _____
VILLAGE : MERIZO MUNICIPALITY : MERIZO
OWNERSHIP :
PUBLIC : _____ PRIVATE : _____ MILITARY : _____

RESOURCE CATEGORY :

WETLAND	_____	VIEW SITE	Y	RIVER	Y
SAVANAH	_____				
FOREST	_____	RFOREST	_____	LFOREST	_____
BSFOREST	_____	WATERFALL	_____		
PREHISTORIC	Y	HISTORIC	Y	JAPANESE	_____
1ST US	Y	2ND US	_____	SPANISH	Y

SENSES :

VISUAL	Y	HEARING	Y	TOUCH	_____
SMELL	_____				

INFRASTRUCTURE :

WATER	NI	TOILETS	N	ST LIGHTS	N
SIGNAGE	N	TRASH CANS	N	POWER	N

AMENITIES :

PAVED ACCESS	Y	PAVED PARKIN	NI	PAVED WALKWA	N

DISABLED ACCESS :

WHEELCHAIR	NI	CRUTCHES ETC	NI	BLIND	NI
DEAF	Y				

DISTANCE FROM ROADWAY (FT.) : 50.00

POTENTIAL FOR TASK III RESOURCE : GOOD

PUBLIC ACCESSIBILITY : EASY

SITE INFORMATION :
THERE ARE REMAINS OF A SMALL COASTAL SETTLEMENT AT THE HEAD OF THE BAY ON THE BEACH BETWEEN 2 INTERMITTANT STREAMS. BUT THE SITE HAS BEEN HEAVILY BULLCLOSED FOR HOMES & ONLY SMALL AMMOUNT OF MIDDEN ARE STILL VISIBLE. HOWEVER, THE VIEW OF THE BAY FROM THE ROAD IS QUITE SPECTACULAR.

IMPACT OF POTENTIAL OR FUTURE HUMAN VISITATION : POSITIVE

BUREAU OF PLANNING
PUBLIC ACCESS TO PUBLIC RESOURCES PROJECT

Date :July 31, 1993

RESOURCE # : 00535 T2 : T3 : 3A
RESOURCE : BONA SITE
PLACE : NAVAL MAGAZINE LOT NUMBER : _____
VILLAGE : SANTA RITA MUNICIPALITY : SANTA RITA
OWNERSHIP :
PUBLIC : _____ PRIVATE : _____ MILITARY : Y

RESOURCE CATEGORY :
WETLAND : Y VIEW SITE : Y RIVER : _____
SAVANAH : Y

FOREST : _____ RFOREST : Y LFOREST : _____
BSFOREST : _____ WATERFALL : _____

PREHISTORIC : Y HISTORIC : _____ JAPANESE : _____
1ST US : _____ 2ND US : _____ SPANISH : _____

SENSES :
VISUAL : Y HEARING : _____ TOUCH : _____
SMELL : _____

INFRASTRUCTURE :
WATER : N TOILETS : N ST LIGHTS : N
SIGNAGE : N TRASH CANS : N POWER : N

AMENITIES :
PAVED ACCESS : NI PAVED PARKIN : NI PAVED WALKWA : N

DISABLED ACCESS :
WHEELCHAIR : N CRUTCHES ETC : NI BLIND : NI
DEAF : Y

DISTANCE FROM ROADWAY (FT.) : 300.00

POTENTIAL FOR TASK III RESOURCE : GOOD

PUBLIC ACCESSIBILITY : EASY

SITE INFORMATION :
BONA SITE IS LOCATED IN SENSITIVE MILITARY AREA. THIS IS A L
ATTE COMPLEX LOCATED NEAR FENA LAKE. THE MILITARY HAS RECENT
LY BUILT AN ACCESS UNPAVED ROAD TO THE SITE. VISITS TO THE S
ITE CAN ONLY BE MADE BY INVITATION AND SECURITY CLEARANCE.

IMPACT OF POTENTIAL OR FUTURE HUMAN VISITATION : POSITIVE

BUREAU OF PLANNING
PUBLIC ACCESS TO PUBLIC RESOURCES PROJECT

Date :July 31, 1993

RESOURCE # : 00741 T2 : T3 : 3A
RESOURCE : BUBULAO VISTA POINT
PLACE : TALOFOFO LOT NUMBER : _____
VILLAGE : _____ MUNICIPALITY : TALOFOFO
OWNERSHIP :
PUBLIC : Y PRIVATE : _____ MILITARY : _____

RESOURCE CATEGORY :
WETLAND : _____ VIEW SITE : Y RIVER : _____
SAVANAH : Y

FOREST : Y RFOREST : Y LFOREST : _____
BSFOREST : _____ WATERFALL : _____

PREHISTORIC : Y HISTORIC : _____ JAPANESE : _____
1ST US : _____ 2ND US : _____ SPANISH : _____

SENSES :
VISUAL : _____ HEARING : _____ TOUCH : _____
SMELL : _____

INFRASTRUCTURE :
WATER : _____ TOILETS : _____ ST LIGHTS : _____
SIGNAGE : _____ TRASH CANS : _____ POWER : _____

AMENITIES :
PAVED ACCESS : N PAVED PARKIN : N PAVED WALKWA : N

DISABLED ACCESS :
WHEELCHAIR : N CRUTCHES ETC : NI BLIND : _____
DEAF : N

DISTANCE FROM ROADWAY (FT.) : 2.50

POTENTIAL FOR TASK III RESOURCE : VERY GOOD

PUBLIC ACCESSIBILITY : MED. DIFF.

SITE INFORMATION :
PAP: CRUZ PROPERTY. THIS SITE WAS SHOWN TO US BY MAYOR TAITAGUE. THE VISTA IS ALSO A LATTE SITE. ONE CAN VIEW THE INTERIOR VALLEYS AND MOUNTAINS OF THE BUBULAO AREA. TALOFOFO FALLS IS ALSO BISIBLE FROM THE VIEW SITE. THERE ARE UNIQUE PRISTINE RAVINE FOREST STANDS IN THE AREA. THE UGUM RESERVOI R AND TALOFOFO BAY IS VISIBLE FROM THIS VANTAGE POINT.

IMPACT OF POTENTIAL OR FUTURE HUMAN VISITATION : POSITIVE

BUREAU OF PLANNING
PUBLIC ACCESS TO PUBLIC RESOURCES PROJECT

Date :September 13, 1993

RESOURCE # : 00471 T2 : T3 : 3A
RESOURCE : CAMPANAYA POINT
PLACE : MARBO AREA LOT NUMBER : _____
VILLAGE : _____ MUNICIPALITY : _____
OWNERSHIP :
PUBLIC : _____ PRIVATE : _____ MILITARY : _____

RESOURCE CATEGORY :
WETLAND : _____ VIEW SITE : Y RIVER : _____
SAVANAH : _____

FOREST : Y RFOREST : _____ LFOREST : Y
BSFOREST : _____ WATERFALL : _____

PREHISTORIC : _____ HISTORIC : _____ JAPANESE : _____
1ST US : _____ 2ND US : _____ SPANISH : _____

SENSES :
VISUAL : Y HEARING : _____ TOUCH : _____
SMELL : _____

INFRASTRUCTURE :
WATER : N TOILETS : N ST LIGHTS : N
SIGNAGE : N TRASH CANS : N POWER : N

AMENITIES :
PAVED ACCESS : N PAVED PARKIN : N PAVED WALKWA : N

DISABLED ACCESS :
WHEELCHAIR : N CRUTCHES ETC : N BLIND : NI
DEAF : Y

DISTANCE FROM ROADWAY (FT.) : _____

POTENTIAL FOR TASK III RESOURCE : GOOD

PUBLIC ACCESSIBILITY : MED. DIFF.

SITE INFORMATION :
PAP: CLIFF POINT BEHIND NELSON RESIDENCE. THIS AREA IS SIT UATED ON THE CLIFF POINT ABOVE MARBO CAVE AND THE SASAYAN AR EA. IT OVERLOOKS THE PACIFIC OCEAN AND BENCH REEF FORMATION S AT THE BOTTOM OF THE CLIFF.

IMPACT OF POTENTIAL OR FUTURE HUMAN VISITATION : POSITIVE

BUREAU OF PLANNING
PUBLIC ACCESS TO PUBLIC RESOURCES PROJECT

Date :July 31, 1993

RESOURCE # : 00305 T2 : T3 : 3A
RESOURCE : CHAGAMIN
PLACE : _____ LOT NUMBER : _____
VILLAGE : INARAJAN MUNICIPALITY : INARAJAN
OWNERSHIP :
PUBLIC : _____ PRIVATE : Y MILITARY : _____

RESOURCE CATEGORY :
WETLAND : _____ VIEW SITE : Y RIVER : _____
SAVANAH : _____

FOREST : _____ RFOREST : _____ LFOREST : _____
BSFOREST : _____ WATERFALL : _____

PREHISTORIC : Y HISTORIC : _____ JAPANESE : _____
1ST US : _____ 2ND US : _____ SPANISH : _____

SENSES :
VISUAL : Y HEARING : Y TOUCH : _____
SMELL : _____

INFRASTRUCTURE :
WATER : N TOILETS : N ST LIGHTS : N
SIGNAGE : N TRASH CANS : N POWER : N

AMENITIES :
PAVED ACCESS : Y PAVED PARKIN : N PAVED WALKWA : N

DISABLED ACCESS :
WHEELCHAIR : NI CRUTCHES ETC : NI BLIND : NI
DEAF : Y

DISTANCE FROM ROADWAY (FT.) : 100.00

POTENTIAL FOR TASK III RESOURCE : GOOD

PUBLIC ACCESSIBILITY : EASY

SITE INFORMATION :
THIS SITE LIES IN THE MENO PROPERTY. THE CHAGAMIN LAGO LATTE SITE CAN BE FOUND ON THE NORTHERN SHORES OF INARAJAN BAY. TH E WHOLE AREA CONTAINS DISTURBED LATTE STONES THAT HAVE BEEN REMOVED FROM ITS ORIGINAL CONTEXT. THESE SITES ARE LOCATED O N PRIVATE RESIDENCES. THE SETTLEMENT DATES BACK TO THE PRE-L ATTE PERIOD AT LEAST 1000 B.C.

IMPACT OF POTENTIAL OR FUTURE HUMAN VISITATION : POSITIVE

BUREAU OF PLANNING
PUBLIC ACCESS TO PUBLIC RESOURCES PROJECT

Date :July 31, 1993

RESOURCE # : 00802 T2 : T3 : 3A
RESOURCE : CHARLIE CORN MEMORIAL
PLACE : MOUNT MACAJNA LOT NUMBER : _____
VILLAGE : ORDOT MUNICIPALITY : ASAN
OWNERSHIP :
PUBLIC : _____ PRIVATE : Y MILITARY : _____

RESOURCE CATEGORY :

WETLAND	_____	VIEW SITE	Y	RIVER	_____
SAVANAH	Y				
FOREST	_____	RFOREST	_____	LFOREST	_____
BSFOREST	_____	WATERFALL	_____		
PREHISTORIC	_____	HISTORIC	_____	JAPANESE	_____
1ST US	_____	2ND US	_____	SPANISH	_____

SENSES :

VISUAL	Y	HEARING	Y	TOUCH	N
SMELL	N				

INFRASTRUCTURE :

WATER	N	TOILETS	N	ST LIGHTS	N
SIGNAGE	NI	TRASH CANS	N	POWER	N

AMENITIES :

PAVED ACCESS	N	PAVED PARKIN	N	PAVED WALKWA	N

DISABLED ACCESS :

WHEELCHAIR	N	CRUTCHES ETC	N	BLIND	N
DEAF	Y				

DISTANCE FROM ROADWAY (FT.) : 2.00

POTENTIAL FOR TASK III RESOURCE : VERY GOOD

PUBLIC ACCESSIBILITY : EASY

SITE INFORMATION :
PAP: CHARLIE CORN MAMORIAL. THE SITE IS THE BURIAL GROUNDS F OR CHARLIE CORN. A CHINESE STYLED PAGODA AND PAVILLON HAVE B EEN BUILT ON THE SITE, HOWEVER, IT HAS BEEN VANDELIZED AND T HE FIXTURES ARE PARTIALLY DESTROYED. THE VIEW IS ONE OF THE MOST SPECTACULAR VIEWS ON THE ISLAND. ONE CAN SEE PRACTICALL Y ALL OF GUAM EXCEPT FOR THE SOUTHERN SECTION OF GUAM. THE S ITE CAN BE REACHED BY 4X4 VEHICLES OR BY CAR DURING THE DRY SEASON.

IMPACT OF POTENTIAL OR FUTURE HUMAN VISITATION : POSITIVE

BUREAU OF PLANNING
PUBLIC ACCESS TO PUBLIC RESOURCES PROJECT

Date :July 31, 1993

RESOURCE # : 00241 T2 : T3 : 3A
RESOURCE : CHOCHOGO
PLACE : SINAJANA LOT NUMBER : _____
VILLAGE : _____ MUNICIPALITY : _____
OWNERSHIP :
PUBLIC : _____ PRIVATE : _____ MILITARY : _____

RESOURCE CATEGORY :
WETLAND : Y VIEW SITE : _____ RIVER : _____
SAVANAH : _____

FOREST : Y RFOREST : _____ LFOREST : _____
BSFOREST : _____ WATERFALL : _____

PREHISTORIC : Y HISTORIC : _____ JAPANESE : _____
1ST US : _____ 2ND US : _____ SPANISH : _____

SENSES :
VISUAL : Y HEARING : _____ TOUCH : _____
SMELL : _____

INFRASTRUCTURE :
WATER : N TOILETS : N ST LIGHTS : N
SIGNAGE : N TRASH CANS : N POWER : N

AMENITIES :
PAVED ACCESS : N PAVED PARKIN : N PAVED WALKWA : N

DISABLED ACCESS :
WHEELCHAIR : N CRUTCHES ETC : N BLIND : N
DEAF : Y

DISTANCE FROM ROADWAY (FT.) : _____

POTENTIAL FOR TASK III RESOURCE : GOOD

PUBLIC ACCESSIBILITY : EASY

SITE INFORMATION :
THIS AREA IS LOCATED ALONG THE CHAOT PIPELINE FOWARDS TOTO. CHOCHOGO IS A LATTE SITE AND VILLAGE SITUATED ON A PLATEAU A REA BETWEEN AFAME, SINAJANA AND TOTO. THERE ARE MANY ILANGIL ANG TREES IN THE AREA AND WHEN THESE TREES ARE IN BLOOM, THE WHOLE AREA IS PERMEATED WITH A BEAUTIFUL FRAGRANCE.

IMPACT OF POTENTIAL OR FUTURE HUMAN VISITATION : POSITIVE

BUREAU OF PLANNING
PUBLIC ACCESS TO PUBLIC RESOURCES PROJECT

Date :July 31, 1993

RESOURCE # : 00481 T2 : T3 : 3A
RESOURCE : CROSS ISLAND ROUTE 17
PLACE : _____ LOT NUMBER : _____
VILLAGE : _____ MUNICIPALITY : TALOFOFO
OWNERSHIP :
PUBLIC : _____ PRIVATE : _____ MILITARY : _____

RESOURCE CATEGORY :

WETLAND	: Y	VIEW SITE	: Y	RIVER	: Y
SAVANAH	: Y				
FOREST	: Y	RFOREST	: Y	LFOREST	: _____
BSFOREST	: _____	WATERFALL	: _____		
PREHISTORIC	: _____	HISTORIC	: _____	JAPANESE	: _____
1ST US	: _____	2ND US	: _____	SPANISH	: _____

SENSES :

VISUAL	: _____	HEARING	: _____	TOUCH	: _____
SMELL	: _____				

INFRASTRUCTURE :

WATER	: N	TOILETS	: N	ST LIGHTS	: N
SIGNAGE	: N	TRASH CANS	: N	POWER	: N

AMENITIES :

PAVED ACCESS	: N	PAVED PARKIN	: N	PAVED WALKWA	: N

DISABLED ACCESS :

WHEELCHAIR	: N	CRUTCHES ETC	: N	BLIND	: NI
DEAF	: Y				

DISTANCE FROM ROADWAY (FT.) : _____

POTENTIAL FOR TASK III RESOURCE : VERY GOOD

PUBLIC ACCESSIBILITY : EASY

SITE INFORMATION :
PAP: OLD NAVY TOWER: COTAL FORESTRY PROJECT AREA. THE COTAL FORESTRY PROJECT IS AN ATTEMPT BY THE DEPT. OF AGRICULTURE TO REFOREST THE SAVANNA AREA WITH VALUABLE ECONOMIC TREES.
THE OLD NAVY TOWER AREA LIES OPPOSITE THE ENTRANCE TO TARZAN FALLS ON RT. 17. THIS AREA OFFERS A SPECTACULAR VIEW OF THE FENA VALLEY AND LAKE AND THE MOUNTAINS SURROUNDING BOTH THE FENA REGION AND TALOFOFO. THE NAVY TOWER HAS LONG BEEN DESTROYED.

IMPACT OF POTENTIAL OR FUTURE HUMAN VISITATION : POSITIVE

BUREAU OF PLANNING
PUBLIC ACCESS TO PUBLIC RESOURCES PROJECT

Date :July 31, 1993

RESOURCE # : 00713 T2 : T3 : 3A
RESOURCE : EAST BONYA SITE
PLACE : NAVAL MAGAZINE LOT NUMBER : _____
VILLAGE : FENA MUNICIPALITY : SANTA RITA
OWNERSHIP :
PUBLIC : _____ PRIVATE : _____ MILITARY : Y

RESOURCE CATEGORY :
WETLAND : Y VIEW SITE : Y RIVER : _____
SAVANAH : Y

FOREST : _____ RFOREST : _____ LFOREST : _____
BSFOREST : _____ WATERFALL : _____

PREHISTORIC : Y HISTORIC : _____ JAPANESE : _____
1ST US : _____ 2ND US : _____ SPANISH : _____

SENSES :
VISUAL : Y HEARING : Y TOUCH : _____
SMELL : _____

INFRASTRUCTURE :
WATER : N TOILETS : N ST LIGHTS : N
SIGNAGE : N TRASH CANS : N POWER : N

AMENITIES :
PAVED ACCESS : NI PAVED PARKIN : NI PAVED WALKWA : N

DISABLED ACCESS :
WHEELCHAIR : NI CRUTCHES ETC : NI BLIND : NI
DEAF : Y

DISTANCE FROM ROADWAY (FT.) : 50.00

POTENTIAL FOR TASK III RESOURCE : GOOD

PUBLIC ACCESSIBILITY : EASY

SITE INFORMATION :
THIS SITE IS LOCATED IN SENSITIVE MILITARY AREA IN THE NAVAL MAGAZINE N.W. FENA LAKE. THE SITE CONTAINS PREHISTORIC ARTIF ACTS SUCH AS 6 CAPSTONES AND 1 UPRIGHT.

IMPACT OF POTENTIAL OR FUTURE HUMAN VISITATION : NEGATIVE

BUREAU OF PLANNING
PUBLIC ACCESS TO PUBLIC RESOURCES PROJECT

Date :July 31, 1993

RESOURCE # : 00385 T2 : T3 : 3A
RESOURCE : EAST UGUM
PLACE : UGUM LOT NUMBER : _____
VILLAGE : _____ MUNICIPALITY : INARAJAN
OWNERSHIP :
PUBLIC : Y PRIVATE : _____ MILITARY : _____

RESOURCE CATEGORY :
WETLAND : Y VIEW SITE : _____ RIVER : Y
SAVANAH : _____

FOREST : Y RFOREST : Y LFOREST : Y
BSFOREST : _____ WATERFALL : _____

PREHISTORIC : Y HISTORIC : _____ JAPANESE : _____
1ST US : _____ 2ND US : _____ SPANISH : _____

SENSES :
VISUAL : Y HEARING : Y TOUCH : _____
SMELL : _____

INFRASTRUCTURE :
WATER : Y TOILETS : NI ST LIGHTS : N
SIGNAGE : N TRASH CANS : NI POWER : Y

AMENITIES :
PAVED ACCESS : Y PAVED PARKIN : NI PAVED WALKWA : N

DISABLED ACCESS :
WHEELCHAIR : Y CRUTCHES ETC : NI BLIND : NI
DEAF : Y

DISTANCE FROM ROADWAY (FT.) : 50.00

POTENTIAL FOR TASK III RESOURCE : GOOD

PUBLIC ACCESSIBILITY : EASY

SITE INFORMATION :
THE UGUM WATER PLANT AND DAM IS LOCATED HERE. THIS AREA WAS PART OF A PREHISTORIC SETTLEMENT SITE.

IMPACT OF POTENTIAL OR FUTURE HUMAN VISITATION : POSITIVE

BUREAU OF PLANNING
PUBLIC ACCESS TO PUBLIC RESOURCES PROJECT

Date :July 31, 1993

RESOURCE # : 00700 T2 : T3 : 3A
RESOURCE : ESTUARY WETLAND,MAR.& FRES. WATER
PLACE : RT 1 LOT NUMBER : _____
VILLAGE : PITI MUNICIPALITY : PITI
OWNERSHIP :
PUBLIC : Y PRIVATE : Y MILITARY : Y

RESOURCE CATEGORY :
WETLAND : Y VIEW SITE : Y RIVER : Y
SAVANAH : Y

FOREST : Y RFOREST : _____ LFOREST : N
BSFOREST : _____ WATERFALL : N

PREHISTORIC : N HISTORIC : N JAPANESE : N
1ST US : N 2ND US : N SPANISH : N

SENSES :
VISUAL : Y HEARING : N TOUCH : N
SMELL : N

INFRASTRUCTURE :
WATER : N TOILETS : N ST LIGHTS : _____
SIGNAGE : N TRASH CANS : N POWER : N

AMENITIES :
PAVED ACCESS : Y PAVED PARKIN : N PAVED WALKWA : N

DISABLED ACCESS :
WHEELCHAIR : N CRUTCHES ETC : N BLIND : N
DEAF : N

DISTANCE FROM ROADWAY (FT.) : 50.00

POTENTIAL FOR TASK III RESOURCE : VERY GOOD.

PUBLIC ACCESSIBILITY : MED. DIFF.

SITE INFORMATION :
MANGROVE, SEDGE, PHRAOMITES COMBINATION WETLAND. 2 POSSIBLE PAP. 1ST ON EAST SIDE OR MARINE DR. 2ND WEST SIDE. BOTH HAVE VIEW & ECO VALUE. PAP- SAME AS BOP POSTER (EAST-VIEW).

IMPACT OF POTENTIAL OR FUTURE HUMAN VISITATION : POSITIVE

BUREAU OF PLANNING
PUBLIC ACCESS TO PUBLIC RESOURCES PROJECT

Date :July 31, 1993

RESOURCE # : 00291 T2 : T3 : 3A
RESOURCE : FADIAN POINT
PLACE : PEREZ BROS. QUARRY LOT NUMBER : _____
VILLAGE : _____ MUNICIPALITY : MANGILAO
OWNERSHIP :
PUBLIC : _____ PRIVATE : _____ MILITARY : _____

RESOURCE CATEGORY :

WETLAND	: _____	VIEW SITE	: Y	RIVER	: _____
SAVANAH	: _____				
FOREST	: Y	RFOREST	: _____	LFOREST	: Y
BSFOREST	: _____	WATERFALL	: _____		
PREHISTORIC	: Y	HISTORIC	: _____	JAPANESE	: _____
1ST US	: _____	2ND US	: _____	SPANISH	: _____

SENSES :

VISUAL	: Y	HEARING	: _____	TOUCH	: _____
SMELL	: _____				

INFRASTRUCTURE :

WATER	: N	TOILETS	: N	ST LIGHTS	: N
SIGNAGE	: N	TRASH CANS	: N	POWER	: N

AMENITIES :

PAVED ACCESS	: Y	PAVED PARKIN	: N	PAVED WALKWA	: N

DISABLED ACCESS :

WHEELCHAIR	: NI	CRUTCHES ETC	: NI	BLIND	: NI
DEAF	: Y				

DISTANCE FROM ROADWAY (FT.) : _____

POTENTIAL FOR TASK III RESOURCE : VERY GOOD

PUBLIC ACCESSIBILITY : EASY

SITE INFORMATION :
PAP: TOP OF QUARRY ROAD. THE FADIAN POINT SITE IS LOCATED NE OF THE PEREZ BROS. FISH FARM AND BUILDINGS AT THE END OF TH E QUARRY ROAD. THE AREA HAS BEEN DESTROYED OR DISTURBED BY Q UARRY ACTIVITY. FEW REMAINTED OF A LATTE VILLAGE CAN BE FOUN D IN THE AREA.

IMPACT OF POTENTIAL OR FUTURE HUMAN VISITATION : POSITIVE

BUREAU OF PLANNING
PUBLIC ACCESS TO PUBLIC RESOURCES PROJECT

Date :August 2, 1993

RESOURCE # : 00190 T2 : T3 : 3A
RESOURCE : FAHA MASSACRE SITE
PLACE : MERIZO LOT NUMBER : _____
VILLAGE : MERIZO MUNICIPALITY : MERIZO
OWNERSHIP :
PUBLIC : Y PRIVATE : Y MILITARY : _____

RESOURCE CATEGORY :
WETLAND : _____ VIEW SITE : Y RIVER : _____
SAVANAH : Y

FOREST : _____ RFOREST : _____ LFOREST : _____
BSFOREST : _____ WATERFALL : _____

PREHISTORIC : _____ HISTORIC : Y JAPANESE : Y
1ST US : _____ 2ND US : Y SPANISH : _____

SENSES :
VISUAL : Y HEARING : N TOUCH : N
SMELL : N

INFRASTRUCTURE :
WATER : N TOILETS : N ST LIGHTS : N
SIGNAGE : X TRASH CANS : N POWER : N

AMENITIES :
PAVED ACCESS : N PAVED PARKIN : N PAVED WALKWA : N

DISABLED ACCESS :
WHEELCHAIR : N CRUTCHES ETC : N BLIND : N
DEAF : Y

DISTANCE FROM ROADWAY (FT.) : 1000.00

POTENTIAL FOR TASK III RESOURCE : VERY GOOD

PUBLIC ACCESSIBILITY : MED. DIFF.

SITE INFORMATION :
PAP; MASSACRE SITE. THIS AREA IS LOCATED BEHIND THE MERIZO CEMETARY. A NUMBER OF MERIZO RESIDENTS WERE EXECUTED ON THIS SITE ON JULY 15, 1944 PRIOR TO THE AMERICAN RECONQUEST OF THE ISLAND. MAYOR BUCK CRUZ RECOMMENDED THIS SITE FOR PARK AND MEMORIAL DEVELOPMENT.

IMPACT OF POTENTIAL OR FUTURE HUMAN VISITATION : POSITIVE

BUREAU OF PLANNING
PUBLIC ACCESS TO PUBLIC RESOURCES PROJECT

Date :July 31, 1993

RESOURCE # : 00276 T2 : T3 : 3A
RESOURCE : FAIFAI BEACH
PLACE : _____ LOT NUMBER : _____
VILLAGE : _____ MUNICIPALITY : _____
OWNERSHIP :
PUBLIC : _____ PRIVATE : Y MILITARY : _____

RESOURCE CATEGORY :
WETLAND : _____ VIEW SITE : Y RIVER : _____
SAVANAH : _____

FOREST : Y RFOREST : _____ LFOREST : Y
BSFOREST : Y WATERFALL : _____

PREHISTORIC : Y HISTORIC : Y JAPANESE : _____
1ST US : _____ 2ND US : _____ SPANISH : _____

SENSES :
VISUAL : Y HEARING : _____ TOUCH : _____
SMELL : _____

INFRASTRUCTURE :
WATER : N TOILETS : N ST LIGHTS : N
SIGNAGE : N TRASH CANS : N POWER : N

AMENITIES :
PAVED ACCESS : N PAVED PARKIN : N PAVED WALKWA : N

DISABLED ACCESS :
WHEELCHAIR : N CRUTCHES ETC : N BLIND : N
DEAF : Y

DISTANCE FROM ROADWAY (FT.) : _____

POTENTIAL FOR TASK III RESOURCE : ADEQUATE

PUBLIC ACCESSIBILITY : MED. DIFF.

SITE INFORMATION :
THE FAIFAI BEACH LATTE SITE IS A SERIES OF 4 LATTE SITES LOC ATED IN THE AREA BETWEEN TWO LOVERS POINT AND GOGNA BEACH (G UN BEACH) THE AREA COVERS APPROXIMATELY 12 ACRES. ACCESS TO THE SITE CAN BE MADE BY HIKING EAST OF THE GUN BEACH CANON S ITE AT LOW TIDE ALONG THE SHORE LINE. THIS CAN ONLY BE DONE WHEN THE SEAS ARE CALM.

IMPACT OF POTENTIAL OR FUTURE HUMAN VISITATION : NEGATIVE

BUREAU OF PLANNING
PUBLIC ACCESS TO PUBLIC RESOURCES PROJECT

Date :July 31, 1993

RESOURCE # : 00730 T2 : T3 : 3A
RESOURCE : FATAH SPRING
PLACE : AGAT LOT NUMBER : 256
VILLAGE : AGAT MUNICIPALITY : AGAT
OWNERSHIP :
PUBLIC : Y PRIVATE : _____ MILITARY : _____

RESOURCE CATEGORY :

WETLAND	_____	VIEW SITE	Y	RIVER	Y
SAVANAH	_____				
FOREST	Y	RFOREST	Y	LFOREST	Y
BSFOREST	_____	WATERFALL	Y		
PREHISTORIC	_____	HISTORIC	Y	JAPANESE	_____
1ST US	_____	2ND US	Y	SPANISH	_____

SENSES :

VISUAL	Y	HEARING	Y	TOUCH	Y
SMELL	Y				

INFRASTRUCTURE :

WATER	N	TOILETS	N	ST LIGHTS	N
SIGNAGE	N	TRASH CANS	N	POWER	N

AMENITIES :

PAVED ACCESS	N	PAVED PARKIN	N	PAVED WALKWA	N

DISABLED ACCESS :

WHEELCHAIR	N	CRUTCHES ETC	N	BLIND	N
DEAF	Y				

DISTANCE FROM ROADWAY (FT.) : 0.10

POTENTIAL FOR TASK III RESOURCE : VERY GOOD

PUBLIC ACCESSIBILITY : MED. DIFF.

SITE INFORMATION :
PAP: FATAH SPRING. THE FATAH (FAATA) SPRING SITE IS LOCATED ON THE HILLS ABOVE AGAT VILLAGE. THE SPRING IS THE HEAD WATE RS FOR THE FINILE AND GAAN RIVERS. THIS SPRING PROVIDED WATE R FOR THE PEOPLE LIVIDNG IN THE AGAT REFUGEE CAMP DURING THE AFTERMATH OF THE AMERICAN RECAPTURE OF GUAM. THERE IS A SWI MMING HOLE AT THE SITE. THIS SITE WAS HIGHLY RECOMMENDED BY MAYOR BABAUTA FOR CAMP SITE DEVELOPMENT.I

IMPACT OF POTENTIAL OR FUTURE HUMAN VISITATION : POSITIVE

BUREAU OF PLANNING
PUBLIC ACCESS TO PUBLIC RESOURCES PROJECT

Date :July 31, 1993

RESOURCE # : 00021 T2 : T3 : 3A
RESOURCE : FONTE PLATEAU
PLACE : _____ LOT NUMBER : _____
VILLAGE : _____ MUNICIPALITY : _____
OWNERSHIP :
PUBLIC : _____ PRIVATE : _____ MILITARY : _____

RESOURCE CATEGORY :
WETLAND : _____ VIEW SITE : Y RIVER : _____
SAVANAH : _____

FOREST : Y RFOREST : _____ LFOREST : Y
BSFOREST : _____ WATERFALL : _____

PREHISTORIC : _____ HISTORIC : Y JAPANESE : Y
1ST US : _____ 2ND US : Y SPANISH : _____

SENSES :
VISUAL : Y HEARING : _____ TOUCH : _____
SMELL : _____

INFRASTRUCTURE :
WATER : N TOILETS : N ST LIGHTS : _____
SIGNAGE : N TRASH CANS : N POWER : N

AMENITIES :
PAVED ACCESS : Y PAVED PARKIN : NI PAVED WALKWA : N

DISABLED ACCESS :
WHEELCHAIR : N CRUTCHES ETC : NI BLIND : NI
DEAF : Y

DISTANCE FROM ROADWAY (FT.) : _____

POTENTIAL FOR TASK III RESOURCE : VERY GOOD

PUBLIC ACCESSIBILITY : EASY

SITE INFORMATION :
PAP: LIBUGON OVERLOOK--ROAD TO NIMITZ HILL ABOVE MAINA VILL AGE. THIS AREA IS LOCATED ON THE RIDGE ABOVE MAINA. THE SITE WAS ONE OF THE BLOODIEST BATTLES AFTER THE MARINE LANDING IN THE JULY, 1944. THE PRESENT OVERLOOK OFFERS A BEAUTIFUL VIE W OF AGANA AND THE NORTHERN SECTION OF GUAM. THERE IS A SMAL L STONE WALL WHICH SERVES AS A PARKING BARRIER AT THE OVERLO OK. THIS SITE WAS RECOMMENDED BY MAYOR SAN NICOLAS.

IMPACT OF POTENTIAL OR FUTURE HUMAN VISITATION : POSITIVE

BUREAU OF PLANNING
PUBLIC ACCESS TO PUBLIC RESOURCES PROJECT

Date :July 31, 1993

RESOURCE # : 00042 T2 : T3 : 3A
RESOURCE : FONTE RIVER CAVES (A)
PLACE : MAINA LOT NUMBER : _____
VILLAGE : _____ MUNICIPALITY : _____
OWNERSHIP :
PUBLIC : _____ PRIVATE : _____ MILITARY : _____

RESOURCE CATEGORY :

WETLAND	_____	VIEW SITE	Y	RIVER	Y
SAVANAH	_____				
FOREST	Y	RFOREST	Y	LFOREST	Y
BSFOREST	_____	WATERFALL	_____		
PREHISTORIC	_____	HISTORIC	Y	JAPANESE	Y
1ST US	_____	2ND US	Y	SPANISH	_____

SENSES :

VISUAL	Y	HEARING	_____	TOUCH	_____
SMELL	_____				

INFRASTRUCTURE :

WATER	N	TOILETS	N	ST LIGHTS	N
SIGNAGE	N	TRASH CANS	N	POWER	N

AMENITIES :

PAVED ACCESS	Y	PAVED PARKIN	N	PAVED WALKWA	N

DISABLED ACCESS :

WHEELCHAIR	NI	CRUTCHES ETC	NI	BLIND	NI
DEAF	Y				

DISTANCE FROM ROADWAY (FT.) : 20.00

POTENTIAL FOR TASK III RESOURCE : VERY GOOD

PUBLIC ACCESSIBILITY : EASY

SITE INFORMATION :
PAP: "SNAKE ROAD" PAST NAVAL HOSPITAL, BEFORE NELSON BLDG.
THE CAVES WERE EXCAVETED DURING THE JAPANESE PERIOD BY LOCAL FORCED LABOR. THESE DEFENSE STRUCTURES ARE LOCATED AT THE B ASE OF A LIMESTONE HILL ALONG "SNAKE ROAD" OR CHALAN PALASYO

IMPACT OF POTENTIAL OR FUTURE HUMAN VISITATION : POSITIVE

BUREAU OF PLANNING
PUBLIC ACCESS TO PUBLIC RESOURCES PROJECT

Date :July 31, 1993

RESOURCE # : 00099 T2 : T3 : 3A
RESOURCE : FORT SAN JOSE
PLACE : _____ LOT NUMBER : _____
VILLAGE : _____ MUNICIPALITY : _____
OWNERSHIP :
PUBLIC : _____ PRIVATE : _____ MILITARY : _____

RESOURCE CATEGORY :
WETLAND : _____ VIEW SITE : Y RIVER : _____
SAVANAH : Y

FOREST : _____ RFOREST : _____ LFOREST : _____
BSFOREST : _____ WATERFALL : _____

PREHISTORIC : Y HISTORIC : Y JAPANESE : _____
1ST US : _____ 2ND US : _____ SPANISH : Y

SENSES :
VISUAL : Y HEARING : _____ TOUCH : _____
SMELL : _____

INFRASTRUCTURE :
WATER : N TOILETS : N ST LIGHTS : N
SIGNAGE : N TRASH CANS : N POWER : N

AMENITIES :
PAVED ACCESS : N PAVED PARKIN : N PAVED WALKWA : N

DISABLED ACCESS :
WHEELCHAIR : NI CRUTCHES ETC : NI BLIND : NI
DEAF : Y

DISTANCE FROM ROADWAY (FT.) : 100.00

POTENTIAL FOR TASK III RESOURCE : GOOD

PUBLIC ACCESSIBILITY : MED. DIFF.

SITE INFORMATION :
PAP: AREA LEAVING UMATAC VILLAGE TOWARD AGAT ON WEST SIDE O F HIGHWAY. THE FORT IS SITUATED ON TOP OF THE NORTH RIDGE WH ICH OVERLOOKS THE VILLAGE OF UMATAC. THE FORT WAS BUILT DURI NG SPANISH RULE, BUT SOON FELL INTO DISUSE AND WAS IN RUINS BY 1850.

IMPACT OF POTENTIAL OR FUTURE HUMAN VISITATION : NEGATIVE

BUREAU OF PLANNING
PUBLIC ACCESS TO PUBLIC RESOURCES PROJECT

Date :July 31, 1993

RESOURCE # : 00633 T2 : T3 : 3A
RESOURCE : FOUHA POINT,VISTA PT,BAY
PLACE : UMATAC LOT NUMBER : _____
VILLAGE : UMATAC MUNICIPALITY : UMATAC
OWNERSHIP :
PUBLIC : Y PRIVATE : Y MILITARY : _____

RESOURCE CATEGORY :
WETLAND : _____ VIEW SITE : Y RIVER : _____
SAVANAH : _____

FOREST : _____ RFOREST : _____ LFOREST : _____
BSFOREST : _____ WATERFALL : _____

PREHISTORIC : Y HISTORIC : _____ JAPANESE : _____
1ST US : _____ 2ND US : _____ SPANISH : _____

SENSES :
VISUAL : _____ HEARING : _____ TOUCH : _____
SMELL : _____

INFRASTRUCTURE :
WATER : NI TOILETS : N ST LIGHTS : N
SIGNAGE : _____ TRASH CANS : N POWER : NI

AMENITIES :
PAVED ACCESS : Y PAVED PARKIN : N PAVED WALKWA : N

DISABLED ACCESS :
WHEELCHAIR : NI CRUTCHES ETC : Y BLIND : NI
DEAF : Y

DISTANCE FROM ROADWAY (FT.) : _____

POTENTIAL FOR TASK III RESOURCE : VERY GOOD

PUBLIC ACCESSIBILITY : EASY

SITE INFORMATION :
PAP: AREA BEHIND UMATAC BASEBALL FIELD. THE FOUHA BAY AND POINT ARE LOCATED IN A SMALL ENBAYMENT IMMEDIATELY NORTH OF UMATAC BAY AND VILLAGE. MAYOR QUINATA SHOWED US AN AREA BEH IND THE BASEBALL FIELD WHICH OFFERS A GREAT VIEW OF THE FOUH A ROCK AND BAY. THIS POINT IS GOV. OF GUAM PROPERTY. A PAV ED ROAD LEADS TO THE SITE. POWER AND WATER ARE NEARBY. THI S SITE WAS HIGHLY RECOMMENDED BY MAYOR QUINATA. THE FOUHA R OCK (LASAS FOUHA) IS ASSOCIATED WITH GUAM'S CREATION LEGEND.

IMPACT OF POTENTIAL OR FUTURE HUMAN VISITATION : POSITIVE

BUREAU OF PLANNING
PUBLIC ACCESS TO PUBLIC RESOURCES PROJECT

Date :July 31, 1993

RESOURCE # : 00316 T2 : T3 : 3A
RESOURCE : GADAO'S CAVE
PLACE : CHAGAMIN LAGO LOT NUMBER : _____
VILLAGE : _____ MUNICIPALITY : INARAJAN
OWNERSHIP :
PUBLIC : _____ PRIVATE : _____ MILITARY : _____

RESOURCE CATEGORY :
WETLAND : _____ VIEW SITE : Y RIVER : _____
SAVANAH : _____

FOREST : _____ RFOREST : _____ LFOREST : _____
BSFOREST : _____ WATERFALL : _____

PREHISTORIC : Y HISTORIC : _____ JAPANESE : _____
1ST US : _____ 2ND US : _____ SPANISH : _____

SENSES :
VISUAL : Y HEARING : _____ TOUCH : _____
SMELL : _____

INFRASTRUCTURE :
WATER : N TOILETS : N ST LIGHTS : N
SIGNAGE : N TRASH CANS : N POWER : N

AMENITIES :
PAVED ACCESS : N PAVED PARKIN : N PAVED WALKWA : N

DISABLED ACCESS :
WHEELCHAIR : N CRUTCHES ETC : N BLIND : N
DEAF : Y

DISTANCE FROM ROADWAY (FT.) : _____

POTENTIAL FOR TASK III RESOURCE : GOOD

PUBLIC ACCESSIBILITY : MED. DIFF.

SITE INFORMATION :
PAP: NORTH INARAJAN BAY--GADAO'S CAVE. THE GADAO CAVE SITE I S LOCATED NEAR THE TIP OF NORTH INARAJAN BAY. CONCRETE STEPS LEAD UP INTO THE CAVE. IT IS ONE OF ONLY TWO PETROGLYPH SITE S ON GUAM. THE AREA CAN ONLY BE REACHED BY WALKING ALONG THE SHORELINE TO THE TOP OF THE BAY ON CALM DAY AND PREFERTILY DURING LOW TIDE.

IMPACT OF POTENTIAL OR FUTURE HUMAN VISITATION : NEGATIVE

BUREAU OF PLANNING
PUBLIC ACCESS TO PUBLIC RESOURCES PROJECT

Date :July 31, 1993

RESOURCE # : 00326 T2 : T3 : 3A
RESOURCE : GEUS VALLEY
PLACE : _____ LOT NUMBER : _____
VILLAGE : MERIZO MUNICIPALITY : MERIZO
OWNERSHIP :
PUBLIC : _____ PRIVATE : Y MILITARY : _____

RESOURCE CATEGORY :
WETLAND : Y VIEW SITE : Y RIVER : _____
SAVANAH : _____

FOREST : _____ RFOREST : _____ LFOREST : _____
BSFOREST : _____ WATERFALL : _____

PREHISTORIC : Y HISTORIC : _____ JAPANESE : _____
1ST US : _____ 2ND US : _____ SPANISH : _____

SENSES :
VISUAL : Y HEARING : Y TOUCH : _____
SMELL : _____

INFRASTRUCTURE :
WATER : N TOILETS : N ST LIGHTS : N
SIGNAGE : N TRASH CANS : _____ POWER : _____

AMENITIES :
PAVED ACCESS : N PAVED PARKIN : N PAVED WALKWA : N

DISABLED ACCESS :
WHEELCHAIR : N CRUTCHES ETC : N BLIND : NI
DEAF : Y

DISTANCE FROM ROADWAY (FT.) : 30.00

POTENTIAL FOR TASK III RESOURCE : GOOD

PUBLIC ACCESSIBILITY : EASY

SITE INFORMATION :
GEUS VALLEY SITE IS ON THE N END OF THE GEUS RIVER VALLEY IN THE MERIZO DISTRICT & MAY BE REACHED BY DRIVING N ON THE GE US RIVER VALLEY 0.8 MILE FROM ITS JUNCTION WITH HIGHWAY 4. T HIS SMALL SITE CONTAINS SOME PREHISTORIC ARTIFACTS SUCH AS L ATTE STRUCTURES, POTTERY, & TOOLS, BUT IT HAS BADY DISTURBED BY DEVELOPMENT.

IMPACT OF POTENTIAL OR FUTURE HUMAN VISITATION : POSITIVE

BUREAU OF PLANNING
PUBLIC ACCESS TO PUBLIC RESOURCES PROJECT

Date :July 31, 1993

RESOURCE # : 00176 T2 : T3 : 3A
RESOURCE : GOGNA BEACH GUN MOUNT
PLACE : TUMON LOT NUMBER : _____
VILLAGE : _____ MUNICIPALITY : DEDEDO
OWNERSHIP :
PUBLIC : _____ PRIVATE : _____ MILITARY : _____

RESOURCE CATEGORY :
WETLAND : _____ VIEW SITE : Y RIVER : _____
SAVANAH : _____

FOREST : Y RFOREST : _____ LFOREST : Y
BSFOREST : _____ WATERFALL : _____

PREHISTORIC : _____ HISTORIC : Y JAPANESE : Y
1ST US : _____ 2ND US : _____ SPANISH : _____

SENSES :
VISUAL : Y HEARING : _____ TOUCH : _____
SMELL : _____

INFRASTRUCTURE :
WATER : N TOILETS : N ST LIGHTS : N
SIGNAGE : N TRASH CANS : N POWER : N

AMENITIES :
PAVED ACCESS : N PAVED PARKIN : N PAVED WALKWA : N

DISABLED ACCESS :
WHEELCHAIR : N CRUTCHES ETC : N BLIND : NI
DEAF : Y

DISTANCE FROM ROADWAY (FT.) : _____

POTENTIAL FOR TASK III RESOURCE : GOOD

PUBLIC ACCESSIBILITY : MED. DIFF.

SITE INFORMATION :
PAP: GUN MOUNT AREA . THESE JAPANESE BUILT WWII FEATURE ARE LOCATED ON THHE NW CORNER OF "GUN BEACH". THE CANON AND BUNK ER ARE LOCATED ALONG THE CLIFF BASE APPROXIMATELY 100FT. FRO M THE HIGH TIDE LIME. NO INFRASTRUCTURE IS PRESENT. THERE AR E PLANS TO CONSTRUCT A HOTEL ON THE AREA SOUTH OF THE GUN SI TE.

IMPACT OF POTENTIAL OR FUTURE HUMAN VISITATION : POSITIVE

BUREAU OF PLANNING
PUBLIC ACCESS TO PUBLIC RESOURCES PROJECT

Date :July 31, 1993

RESOURCE # : 00285 T2 : T3 : 3A
RESOURCE : GUAE
PLACE : (MANGILAO) MAR. AREA LOT NUMBER : _____
VILLAGE : _____ MUNICIPALITY : MANGILAO
OWNERSHIP :
PUBLIC : _____ PRIVATE : Y MILITARY : _____

RESOURCE CATEGORY :
WETLAND : _____ VIEW SITE : Y RIVER : _____
SAVANAH : _____

FOREST : Y RFOREST : _____ LFOREST : Y
BSFOREST : _____ WATERFALL : _____

PREHISTORIC : Y HISTORIC : _____ JAPANESE : _____
1ST US : _____ 2ND US : _____ SPANISH : _____

SENSES :
VISUAL : _____ HEARING : _____ TOUCH : _____
SMELL : _____

INFRASTRUCTURE :
WATER : N TOILETS : N ST LIGHTS : N
SIGNAGE : N TRASH CANS : N POWER : N

AMENITIES :
PAVED ACCESS : Y PAVED PARKIN : N PAVED WALKWA : N

DISABLED ACCESS :
WHEELCHAIR : NI CRUTCHES ETC : NI BLIND : NI
DEAF : Y

DISTANCE FROM ROADWAY (FT.) : _____

POTENTIAL FOR TASK III RESOURCE : GOOD

PUBLIC ACCESSIBILITY : EASY

SITE INFORMATION :
PAP: SOHBU VISTA PARK ON TOP OF CLIFF; STILL IN PLANNING ST AGES. THE GUAE LATTE SITE IS LOCATED SOUTH OF THE NELSON REA CH IN THE SASAYAN AREA. THE LATTE SITE HAS BEEN DESTROYED OR DISTURBED BY THE FARMING AND EARTH MOVING ACTIVITIES IN THE AREA. THE GUAE SITE, HOWEVER STILL OFFERS A SPECTACULAR VIEW OF THE PACIFIC OCEAN TO THE EAST.

IMPACT OF POTENTIAL OR FUTURE HUMAN VISITATION : POSITIVE

BUREAU OF PLANNING
PUBLIC ACCESS TO PUBLIC RESOURCES PROJECT

Date :July 31, 1993

RESOURCE # : 00336 T2 : T3 : 3A
RESOURCE : HANUM SITE
PLACE : YIGO LOT NUMBER : _____
VILLAGE : _____ MUNICIPALITY : YIGO
OWNERSHIP :
PUBLIC : _____ PRIVATE : _____ MILITARY : _____

RESOURCE CATEGORY :
WETLAND : _____ VIEW SITE : Y RIVER : _____
SAVANAH : _____

FOREST : Y RFOREST : _____ LFOREST : Y
BSFOREST : _____ WATERFALL : _____

PREHISTORIC : Y HISTORIC : _____ JAPANESE : _____
1ST US : _____ 2ND US : _____ SPANISH : _____

SENSES :
VISUAL : _____ HEARING : _____ TOUCH : _____
SMELL : _____

INFRASTRUCTURE :
WATER : _____ TOILETS : _____ ST LIGHTS : _____
SIGNAGE : _____ TRASH CANS : _____ POWER : _____

AMENITIES :
PAVED ACCESS : N PAVED PARKIN : N PAVED WALKWA : N

DISABLED ACCESS :
WHEELCHAIR : _____ CRUTCHES ETC : _____ BLIND : _____
DEAF : _____

DISTANCE FROM ROADWAY (FT.) : _____

POTENTIAL FOR TASK III RESOURCE : ADEQUATE

PUBLIC ACCESSIBILITY : VERY DIFF.

SITE INFORMATION :
PAP: MACRO DIRT ROAD BEHIND TAITANO RANCH HOUSE. THE HANUM S ITE IS LOCATED NEAR THE NORTHEASTERN TIP OF GUAM. THIS SITE CONTAINS LATTE SITES, WATER CAVES, ROCK SHELTERS, AND A VERY BEAUTIFUL VIEW OF THE FPACIFIC OCEAN. THERE ARE VERY DENSE CANOPIED LIMESTONE FORESTS IN A THE AREA, AND IN CERTAIN POR TIONS TOWARD THE EAST OF THE RANCH HOUSE, DENSE STANDS OF CA SURINA (IRONWOOD) TREES.

IMPACT OF POTENTIAL OR FUTURE HUMAN VISITATION : NEGATIVE

BUREAU OF PLANNING
PUBLIC ACCESS TO PUBLIC RESOURCES PROJECT

Date :July 31, 1993

RESOURCE # : 00339 T2 : T3 : 3A
RESOURCE : HAPUTO BEACH SITE
PLACE : BAREASS BEACH LOT NUMBER : _____
VILLAGE : _____ MUNICIPALITY : DEDEDO
OWNERSHIP :
PUBLIC : _____ PRIVATE : _____ MILITARY : Y

RESOURCE CATEGORY :
WETLAND : _____ VIEW SITE : Y RIVER : _____
SAVANAH : _____

FOREST : Y RFOREST : _____ LFOREST : Y
BSFOREST : Y WATERFALL : _____

PREHISTORIC : Y HISTORIC : _____ JAPANESE : _____
1ST US : _____ 2ND US : _____ SPANISH : _____

SENSES :
VISUAL : _____ HEARING : _____ TOUCH : _____
SMELL : _____

INFRASTRUCTURE :
WATER : N TOILETS : N ST LIGHTS : N
SIGNAGE : NI TRASH CANS : N POWER : N

AMENITIES :
PAVED ACCESS : N PAVED PARKIN : N PAVED WALKWA : N

DISABLED ACCESS :
WHEELCHAIR : N CRUTCHES ETC : N BLIND : N
DEAF : Y

DISTANCE FROM ROADWAY (FT.) : _____

POTENTIAL FOR TASK III RESOURCE : GOOD

PUBLIC ACCESSIBILITY : MED. DIFF.

SITE INFORMATION :
PAP : HAPUTO BEACH- THERE ARE STEPS DOWN TO BEACH. PAP: MACR OVIEW. THE HILAAN LATTE VILLAGE SITE IS LOCATED NEAR HILAAN POINT ON NAVAL COMMUNICATIONS STATION. A WELL-MARKED TRACT W ITH CONCRETE STEPS LEAD DOWN TO THE SITE. THERE ARE 4 LATTE SITES RECONDED FOR THE AREA. THE SITE IS APPROXIMATELY 3 HEC TARES IN SIZE. THERE IS A LARGE CAVE IN THE AREA. THE HILAAN SITE IS ALSO THE AREA WHERE "LOST POND" IS LOCATED.

IMPACT OF POTENTIAL OR FUTURE HUMAN VISITATION : POSITIVE

BUREAU OF PLANNING
PUBLIC ACCESS TO PUBLIC RESOURCES PROJECT

Date :July 31, 1993

RESOURCE # : 00487 T2 : T3 : 3A
RESOURCE : HAPUTO ECOLOGICAL RESERVE AREA
PLACE : NCS LOT NUMBER : _____
VILLAGE : _____ MUNICIPALITY : _____
OWNERSHIP :
PUBLIC : _____ PRIVATE : _____ MILITARY : Y

RESOURCE CATEGORY :
WETLAND : _____ VIEW SITE : Y RIVER : _____
SAVANAH : _____

FOREST : Y RFOREST : _____ LFOREST : Y
BSFOREST : Y WATERFALL : _____

PREHISTORIC : Y HISTORIC : _____ JAPANESE : _____
1ST US : _____ 2ND US : _____ SPANISH : _____

SENSES :
VISUAL : Y HEARING : _____ TOUCH : _____
SMELL : _____

INFRASTRUCTURE :
WATER : N TOILETS : N ST LIGHTS : N
SIGNAGE : N TRASH CANS : N POWER : N

AMENITIES :
PAVED ACCESS : _____ PAVED PARKIN : N PAVED WALKWA : N

DISABLED ACCESS :
WHEELCHAIR : N CRUTCHES ETC : N BLIND : NI
DEAF : Y

DISTANCE FROM ROADWAY (FT.) : _____

POTENTIAL FOR TASK III RESOURCE : VERY GOOD

PUBLIC ACCESSIBILITY : MED. DIFF.

SITE INFORMATION :
PAP: ENTRY POINT AT TOP OF LIMESTONE CLIFF AND LIMESTONE PL ATEAU INTERSECTION. THE HAPUTO SITE, SITUATED ON A ROCKY SH ELF, WAS OCCUPIED AS A CHAMORRO SETTLEMENT IN PREHISTORIC TI MES. THE RELATIVELY SMALL SIZE OF THE SITE, THE LATTE STRUC TURES, A WELL, AND ROCK SHELTERS MAKE THIS A VALUABLE ARCHAE OLOGICAL SITE. IT WAS ALSO THE PROBABLE LOCATION OF THE SPA NISH PERIOD VILLAGE OF HAPUTO, WHICH WAS SITLL OCCUPIED THRO UGH THE 1850'S.

IMPACT OF POTENTIAL OR FUTURE HUMAN VISITATION : POSITIVE

BUREAU OF PLANNING
PUBLIC ACCESS TO PUBLIC RESOURCES PROJECT

Date :July 31, 1993

RESOURCE # : 00337 T2 : T3 : 3A
RESOURCE : HILAAN COMPLEX
PLACE : _____ LOT NUMBER : _____
VILLAGE : _____ MUNICIPALITY : DEDEDO
OWNERSHIP :
PUBLIC : _____ PRIVATE : _____ MILITARY : Y

RESOURCE CATEGORY :

WETLAND	_____	VIEW SITE	Y	RIVER	_____
SAVANAH	_____				
FOREST	Y	RFOREST	_____	LFOREST	Y
BSFOREST	Y	WATERFALL	_____		
PREHISTORIC	Y	HISTORIC	_____	JAPANESE	_____
1ST US	_____	2ND US	_____	SPANISH	_____

SENSES :

VISUAL	_____	HEARING	_____	TOUCH	_____
SMELL	_____				

INFRASTRUCTURE :

WATER	N	TOILETS	N	ST LIGHTS	N
SIGNAGE	N	TRASH CANS	N	POWER	N

AMENITIES :

PAVED ACCESS	N	PAVED PARKIN	N	PAVED WALKWA	N

DISABLED ACCESS :

WHEELCHAIR	N	CRUTCHES ETC	_____	BLIND	_____
DEAF	_____				

DISTANCE FROM ROADWAY (FT.) : _____

POTENTIAL FOR TASK III RESOURCE : GOOD

PUBLIC ACCESSIBILITY : MED. DIFF.

SITE INFORMATION :

PAP: NO ACCESS. THE HILAAN SITE FFIS LOCATED IN BETWEEN TANG UESON AND HILAAN POINTS. THIS SITE IS NORTH OF TANGUESSON BE ACH. THE HILAAN SITE IS A LARGE LATTE COMPLEX. A PRISTINE LI MESTONE FOREST CANOPIES MUCH OF SITE INLAND. A DIRT ROAD NEA R THE ENTRANCE TO TANGUISON BEACH PROVIDES ACCESS TO THE SIT E. THE "LOST POND" OR "HAGOI" IS LOCTED IN THE HILAAN AREA.

IMPACT OF POTENTIAL OR FUTURE HUMAN VISITATION : POSITIVE

BUREAU OF PLANNING
PUBLIC ACCESS TO PUBLIC RESOURCES PROJECT

Date :July 31, 1993

RESOURCE # : 00289 T2 : T3 : 3A
RESOURCE : HUCHUNAO
PLACE : HAWAIIAN ROCK BEACH LOT NUMBER : _____
VILLAGE : _____ MUNICIPALITY : MANGILAO
OWNERSHIP :
PUBLIC : _____ PRIVATE : Y MILITARY : _____

RESOURCE CATEGORY :
WETLAND : _____ VIEW SITE : Y RIVER : _____
SAVANAH : _____

FOREST : Y RFOREST : _____ LFOREST : Y
BSFOREST : Y WATERFALL : _____

PREHISTORIC : Y HISTORIC : _____ JAPANESE : _____
1ST US : _____ 2ND US : _____ SPANISH : _____

SENSES :
VISUAL : Y HEARING : _____ TOUCH : _____
SMELL : Y

INFRASTRUCTURE :
WATER : N TOILETS : N ST LIGHTS : N
SIGNAGE : N TRASH CANS : N POWER : N

AMENITIES :
PAVED ACCESS : N PAVED PARKIN : N PAVED WALKWA : N

DISABLED ACCESS :
WHEELCHAIR : N CRUTCHES ETC : N BLIND : N
DEAF : Y

DISTANCE FROM ROADWAY (FT.) : _____

POTENTIAL FOR TASK III RESOURCE : VERY GOOD

PUBLIC ACCESSIBILITY : MED. DIFF.

SITE INFORMATION :
PAP: HAWAIIAN ROCK BEACH. THE HUCHUNAO BEACH SITE MAY BE REA CHED BY DRIVING SOUTH ON THE ROD THROUGH HAWAIIAN ROCK PRODU CTS TO THE BASE OF THE CLIFF AND BEACH APPROXIMATELY .6 MILE . THE SITE BEGINS AT THE END OF THE ROAD ON A SANDY BEACH AN D SMALL BAY. THE SITE IS APPROXIMATELY 1 HECTARE IN SIZE AND ENCLUDES ROCK SHELTERS AND VARIOUS LATTE PERIOD ARTIFACT CO NCENTRATIONS IN THE AREA. THE BEACH AREA IS QUITE SPECTACULA R WITH A LARGE STAND OF CASURINA (IRONWOODS) TREES.

IMPACT OF POTENTIAL OR FUTURE HUMAN VISITATION : POSITIVE

BUREAU OF PLANNING
PUBLIC ACCESS TO PUBLIC RESOURCES PROJECT

Date :July 31, 1993

RESOURCE # : 00744 T2 : T3 : 3A
RESOURCE : INARAJAN FALLS
PLACE : INARAJAN LOT NUMBER : _____
VILLAGE : INARAJAN MUNICIPALITY : INARAJAN
OWNERSHIP :
PUBLIC : Y PRIVATE : Y MILITARY : _____

RESOURCE CATEGORY :
WETLAND : _____ VIEW SITE : Y RIVER : Y
SAVANAH : Y

FOREST : _____ RFOREST : _____ LFOREST : _____
BSFOREST : _____ WATERFALL : Y

PREHISTORIC : Y HISTORIC : _____ JAPANESE : _____
1ST US : _____ 2ND US : _____ SPANISH : _____

SENSES :
VISUAL : Y HEARING : Y TOUCH : Y
SMELL : Y

INFRASTRUCTURE :
WATER : N TOILETS : N ST LIGHTS : N
SIGNAGE : N TRASH CANS : N POWER : N

AMENITIES :
PAVED ACCESS : N PAVED PARKIN : N PAVED WALKWA : N

DISABLED ACCESS :
WHEELCHAIR : N CRUTCHES ETC : N BLIND : N
DEAF : Y

DISTANCE FROM ROADWAY (FT.) : 3.40

POTENTIAL FOR TASK III RESOURCE : VERY GOOD .

PUBLIC ACCESSIBILITY : MED. DIFF.

SITE INFORMATION :
PAP: INARAJAN FALLS. THE FALLS CAN BE REACHED BY DRIVING A 4X4 ONLY. A DIRT ROAD BEHIND THE INARAJAN HIGH SCHOOL IS TH E ACCESS ROAD. THE AREA ALSO HAS ARCHAEOLOGICAL SITES IN TH E VICINITY.

IMPACT OF POTENTIAL OR FUTURE HUMAN VISITATION : POSITIVE

BUREAU OF PLANNING
PUBLIC ACCESS TO PUBLIC RESOURCES PROJECT

Date :July 31, 1993

RESOURCE # : 00529 T2 : T3 : 3A
RESOURCE : INARAJAN VILLAGE
PLACE : INARAJAN LOT NUMBER : _____
VILLAGE : INARAJAN MUNICIPALITY : INARAJAN
OWNERSHIP :
PUBLIC : _____ PRIVATE : _____ MILITARY : _____

RESOURCE CATEGORY :
WETLAND : Y VIEW SITE : Y RIVER : Y
SAVANAH : _____

FOREST : _____ RFOREST : _____ LFOREST : _____
BSFOREST : _____ WATERFALL : _____

PREHISTORIC : Y HISTORIC : Y JAPANESE : _____
1ST US : Y 2ND US : _____ SPANISH : Y

SENSES :
VISUAL : Y HEARING : _____ TOUCH : _____
SMELL : _____

INFRASTRUCTURE :
WATER : N TOILETS : N ST LIGHTS : N
SIGNAGE : N TRASH CANS : N POWER : N

AMENITIES :
PAVED ACCESS : N PAVED PARKIN : N PAVED WALKWA : N

DISABLED ACCESS :
WHEELCHAIR : N CRUTCHES ETC : NI BLIND : NI
DEAF : Y

DISTANCE FROM ROADWAY (FT.) : _____

POTENTIAL FOR TASK III RESOURCE : GOOD

PUBLIC ACCESSIBILITY : EASY

SITE INFORMATION :
PAP; FORMER MAYOR JUAN CRUZ'S PROPERTY NEAR INARAJAN HIGH. THIS PROPERTY LIES IN BETWEEN THE INARAJAN HIGH SCHOOL AND THE INARAJAN RIVER VALLEY. IT OFFERS A GREAT VIEW OF THE VI LLAGE. INARAJAN CONTAINS MANY SIGNIFICANT PREHISTORIC AND H ISTORIC SITES. PRESENTLY, THE "GEF PAGO" CULTURAL VILLAGE N EAR THE OLD BAPTIST CHURCH PROVIDES VARIOUS CULTURAL ACTIVIT IES FOR VISITORS.

IMPACT OF POTENTIAL OR FUTURE HUMAN VISITATION : POSITIVE

BUREAU OF PLANNING
PUBLIC ACCESS TO PUBLIC RESOURCES PROJECT

Date :July 31, 1993

RESOURCE # : 00472 T2 : T3 : 3A
RESOURCE : JANUM POINT
PLACE : YIGO LOT NUMBER : _____
VILLAGE : _____ MUNICIPALITY : _____
OWNERSHIP :
PUBLIC : _____ PRIVATE : Y MILITARY : _____

RESOURCE CATEGORY :
WETLAND : _____ VIEW SITE : Y RIVER : _____
SAVANAH : _____

FOREST : Y RFOREST : _____ LFOREST : Y
BSFOREST : _____ WATERFALL : _____

PREHISTORIC : Y HISTORIC : _____ JAPANESE : _____
1ST US : _____ 2ND US : _____ SPANISH : _____

SENSES :
VISUAL : _____ HEARING : _____ TOUCH : _____
SMELL : _____

INFRASTRUCTURE :
WATER : N TOILETS : N ST LIGHTS : N
SIGNAGE : N TRASH CANS : N POWER : N

AMENITIES :
PAVED ACCESS : N PAVED PARKIN : N PAVED WALKWA : N

DISABLED ACCESS :
WHEELCHAIR : N CRUTCHES ETC : N BLIND : N
DEAF : Y

DISTANCE FROM ROADWAY (FT.) : _____

POTENTIAL FOR TASK III RESOURCE : VERY GOOD

PUBLIC ACCESSIBILITY : VERY DIFF.

SITE INFORMATION :
PAP: TAITANO RANCH HOUSE, TAKE DIRT ROAD, AFTER ASKING PERMI SSION FROM TUN PEPE TAITANO, TO BREAK IN CLIFF ESCARPMENT. A T THE END OF BREAK IN ESCARPMENT, A VIEW OF JANUM AND LIME S TONE FOREST PRIOR TO DESCENT APPEARS.

IMPACT OF POTENTIAL OR FUTURE HUMAN VISITATION : POSITIVE

BUREAU OF PLANNING
PUBLIC ACCESS TO PUBLIC RESOURCES PROJECT

Date :July 31, 1993

RESOURCE # : 00047 T2 : T3 : 3A
RESOURCE : JAP CAVES AGANA HEIGHTS
PLACE : AGANA HEIGHTS LOT NUMBER : _____
VILLAGE : AGANA HEIGHTS MUNICIPALITY : AGANA HEIGHTS
OWNERSHIP :
PUBLIC : _____ PRIVATE : Y MILITARY : _____

RESOURCE CATEGORY :
WETLAND : _____ VIEW SITE : Y RIVER : _____
SAVANAH : _____

FOREST : _____ RFOREST : _____ LFOREST : _____
BSFOREST : _____ WATERFALL : _____

PREHISTORIC : _____ HISTORIC : Y JAPANESE : Y
1ST US : _____ 2ND US : _____ SPANISH : _____

SENSES :
VISUAL : Y HEARING : _____ TOUCH : _____
SMELL : _____

INFRASTRUCTURE :
WATER : N TOILETS : N ST LIGHTS : N
SIGNAGE : N TRASH CANS : N POWER : N

AMENITIES :
PAVED ACCESS : N PAVED PARKIN : N PAVED WALKWA : N

DISABLED ACCESS :
WHEELCHAIR : N CRUTCHES ETC : N BLIND : N
DEAF : Y

DISTANCE FROM ROADWAY (FT.) : 300.00

POTENTIAL FOR TASK III RESOURCE : VERY GOOD

PUBLIC ACCESSIBILITY : MED. DIFF.

SITE INFORMATION :
THESE CAVES ARE LOCATED ON A SMALL HILL OVERLOOKING THE MAIN A BRIDGE. ACCORDING TO JUAN GARCIA, THE CAVES HAVE BEEN COVE RED WITH SOIL AND OVERGROWN WITH VEGETALION

IMPACT OF POTENTIAL OR FUTURE HUMAN VISITATION : _____

BUREAU OF PLANNING
PUBLIC ACCESS TO PUBLIC RESOURCES PROJECT

Date :July 31, 1993

RESOURCE # : 00345 T2 : T3 : 3A
RESOURCE : JINAPSAN SITE
PLACE : NEAR TARAGUE LOT NUMBER : _____
VILLAGE : _____ MUNICIPALITY : YIGO
OWNERSHIP :
PUBLIC : _____ PRIVATE : Y MILITARY : Y

RESOURCE CATEGORY :
WETLAND : _____ VIEW SITE : Y RIVER : _____
SAVANAH : _____

FOREST : Y RFOREST : _____ LFOREST : Y
BSFOREST : Y WATERFALL : _____

PREHISTORIC : Y HISTORIC : Y JAPANESE : _____
1ST US : _____ 2ND US : _____ SPANISH : Y

SENSES :
VISUAL : _____ HEARING : _____ TOUCH : _____
SMELL : _____

INFRASTRUCTURE :
WATER : _____ TOILETS : _____ ST LIGHTS : _____
SIGNAGE : _____ TRASH CANS : _____ POWER : _____

AMENITIES :
PAVED ACCESS : N PAVED PARKIN : N PAVED WALKWA : N

DISABLED ACCESS :
WHEELCHAIR : _____ CRUTCHES ETC : _____ BLIND : _____
DEAF : _____

DISTANCE FROM ROADWAY (FT.) : _____

POTENTIAL FOR TASK III RESOURCE : _____

PUBLIC ACCESSIBILITY : _____

SITE INFORMATION :
PAP: LARRY FLORES BEACH HOUSE NEXT TO JINAPSAN OVENS, WELL A ND LATTE SITE. THE JINAPSAN SITE IS A LARGE LATTE COMPLEX. T HE FAMILY OWNING THE PROPERTY HAS BUILT A NICE SMALL PARK AR OUND ON OF THE LATTE SITES AND HAVE RESTORED ONE OF THE STON E STRUCTURE OF ONE PARTICULAR SITE. SEVERAL OF THE PROPERTY OWNERS ARE NOW OPERATING TOUR VISITS INTO THE AREA.

IMPACT OF POTENTIAL OR FUTURE HUMAN VISITATION : _____

BUREAU OF PLANNING
PUBLIC ACCESS TO PUBLIC RESOURCES PROJECT

Date :July 31, 1993

RESOURCE # : 00734 T2 : T3 : 3A
RESOURCE : JUAN CRUZ VISTA (INARAJAN)
PLACE : INARAJAN LOT NUMBER : _____
VILLAGE : INARAJAN MUNICIPALITY : INARAJAN
OWNERSHIP :
PUBLIC : _____ PRIVATE : Y MILITARY : _____

RESOURCE CATEGORY :
WETLAND : _____ VIEW SITE : Y RIVER : _____
SAVANAH : _____

FOREST : _____ RFOREST : _____ LFOREST : _____
BSFOREST : _____ WATERFALL : _____

PREHISTORIC : Y HISTORIC : Y JAPANESE : _____
1ST US : _____ 2ND US : _____ SPANISH : Y

SENSES :
VISUAL : Y HEARING : N TOUCH : N
SMELL : N

INFRASTRUCTURE :
WATER : NI TOILETS : N ST LIGHTS : N
SIGNAGE : N TRASH CANS : N POWER : NI

AMENITIES :
PAVED ACCESS : N PAVED PARKIN : N PAVED WALKWA : N

DISABLED ACCESS :
WHEELCHAIR : N CRUTCHES ETC : N BLIND : N
DEAF : Y

DISTANCE FROM ROADWAY (FT.) : 200.00

POTENTIAL FOR TASK III RESOURCE : VERY GOOD

PUBLIC ACCESSIBILITY : EASY

SITE INFORMATION :
PAP: FORMER MAYOR JUAN CRUZ PROPERTY BELOW INARAJAN HIGH SCH OOL. THE VIEW OF UNARAJAN VILLAGE JROM THDIS VANTAGE POINT I S QUITE SPECTACULAR. MAYOR PEREZ RECOMMEDED THIS VISTA POINT THE AREA WAS RECENTLY LEARED. THIS SITE IS LOCATED ON THE H EITHTS ABOVE INARAJAN.

IMPACT OF POTENTIAL OR FUTURE HUMAN VISITATION : POSITIVE

BUREAU OF PLANNING
PUBLIC ACCESS TO PUBLIC RESOURCES PROJECT

Date :July 31, 1993

RESOURCE # : 00268 T2 : T3 : 3A
RESOURCE : LAQUET COMPLEX
PLACE : NAVAL MAGAZINE LOT NUMBER : _____
VILLAGE : FENA MUNICIPALITY : AGAT
OWNERSHIP :
PUBLIC : _____ PRIVATE : _____ MILITARY : Y

RESOURCE CATEGORY :
WETLAND : Y VIEW SITE : Y RIVER : _____
SAVANAH : Y

FOREST : Y RFOREST : Y LFOREST : _____
BSFOREST : _____ WATERFALL : _____

PREHISTORIC : Y HISTORIC : _____ JAPANESE : _____
1ST US : _____ 2ND US : _____ SPANISH : _____

SENSES :
VISUAL : Y HEARING : Y TOUCH : _____
SMELL : _____

INFRASTRUCTURE :
WATER : N TOILETS : N ST LIGHTS : N
SIGNAGE : N TRASH CANS : N POWER : N

AMENITIES :
PAVED ACCESS : N PAVED PARKIN : NI PAVED WALKWA : N

DISABLED ACCESS :
WHEELCHAIR : N CRUTCHES ETC : N BLIND : NI
DEAF : Y

DISTANCE FROM ROADWAY (FT.) : 50.00

POTENTIAL FOR TASK III RESOURCE : VERY GOOD

PUBLIC ACCESSIBILITY : EASY

SITE INFORMATION :
THIS AREA IS LOCATED IN A SENSITIVE MILITARY FACILITY IN THE NAVAL MAGAZINE 7 MILES FROM THE INTERSECTION OF ALMAGOSA JEEP TRAIL & THE HIGH ROAD. THE SITE CONTAINS PREHISTORIC ARTIFACTS SUCH AS 2 CAPSTONES & 3 UPRIGHTS.

IMPACT OF POTENTIAL OR FUTURE HUMAN VISITATION : POSITIVE

BUREAU OF PLANNING
PUBLIC ACCESS TO PUBLIC RESOURCES PROJECT

Date :July 31, 1993

RESOURCE # : 00225 T2 : T3 : 3A
RESOURCE : LONFIT JAPANESE CAVES
PLACE : ORDOT LOT NUMBER : _____
VILLAGE : _____ MUNICIPALITY : SINAJANA
OWNERSHIP :
PUBLIC : _____ PRIVATE : Y MILITARY : _____

RESOURCE CATEGORY :
WETLAND : Y VIEW SITE : Y RIVER : Y
SAVANAH : _____

FOREST : Y RFOREST : Y LFOREST : _____
BSFOREST : _____ WATERFALL : _____

PREHISTORIC : _____ HISTORIC : Y JAPANESE : Y
1ST US : _____ 2ND US : _____ SPANISH : _____

SENSES :
VISUAL : Y HEARING : _____ TOUCH : _____
SMELL : _____

INFRASTRUCTURE :
WATER : NI TOILETS : N ST LIGHTS : N
SIGNAGE : N TRASH CANS : N POWER : N

AMENITIES :
PAVED ACCESS : NI PAVED PARKIN : N PAVED WALKWA : N

DISABLED ACCESS :
WHEELCHAIR : N CRUTCHES ETC : NI BLIND : NI
DEAF : Y

DISTANCE FROM ROADWAY (FT.) : 0.20

POTENTIAL FOR TASK III RESOURCE : GOOD

PUBLIC ACCESSIBILITY : MED. DIFF.

SITE INFORMATION :
PAP: BELL PROPERTY. THE LONFIT JAPANESE CAVES ARE LOCATED SO UTHWEST OF THE VILLAGE OF ORDOT. IT MAY BE REACHED BY DRIVIN G TOWARD ORDOT ELEMENTARY SCHOOL. APPROXIMATELY .4 MILE GOIN G SOUTH FROM THE CHURCH, A DIRT ROAD ON THE RIGHT SIDE OF TH E PAVED ROAD JUST A FEW METERS SOUTHWEST OF THE SCHOOL IS EN COUNTERED. TAKE THAT ROAD AND DRIVE SOUTHWEST ABOUT .1 MI TO ANOTHERS INTERSECTION, DRIVE LEFT TO A STEEP DIRT ROAD ABOU T .2 ME TO AN OPEN FIELD. WALK 25 METERS N.W. FIND 4 CAVES.

IMPACT OF POTENTIAL OR FUTURE HUMAN VISITATION : POSITIVE

BUREAU OF PLANNING
PUBLIC ACCESS TO PUBLIC RESOURCES PROJECT

Date :July 31, 1993

RESOURCE # : 00464 T2 : T3 : 3A
RESOURCE : LONFIT SWIMMING HOLE
PLACE : ORDOT LOT NUMBER : _____
VILLAGE : _____ MUNICIPALITY : _____
OWNERSHIP :
PUBLIC : _____ PRIVATE : _____ MILITARY : _____

RESOURCE CATEGORY :

WETLAND	_____	VIEW SITE	_____	RIVER	Y
SAVANAH	_____				
FOREST	Y	RFOREST	Y	LFOREST	_____
BSFOREST	_____	WATERFALL	_____		
PREHISTORIC	_____	HISTORIC	Y	JAPANESE	_____
1ST US	_____	2ND US	Y	SPANISH	_____

SENSES :

VISUAL	Y	HEARING	_____	TOUCH	_____
SMELL	_____				

INFRASTRUCTURE :

WATER	N	TOILETS	N	ST LIGHTS	N
SIGNAGE	N	TRASH CANS	N	POWER	N

AMENITIES :

PAVED ACCESS	N	PAVED PARKIN	N	PAVED WALKWA	N

DISABLED ACCESS :

WHEELCHAIR	N	CRUTCHES ETC	N	BLIND	N
DEAF	Y				

DISTANCE FROM ROADWAY (FT.) : _____

POTENTIAL FOR TASK III RESOURCE : VERY GOOD

PUBLIC ACCESSIBILITY : MED. DIFF.

SITE INFORMATION :
PAP: BELL PROPERTY. THIS IS POPULAR SWIMMING HOLE IN THE ORD OT AREA. ACCESS TO THE AREA CAN BE MADE THROUGH EITHER THE R AMIREZ OR BELL PROPERTIES. A CONCRETE DAM AND GAUGING TOWER ARE LOCATED AT THE SWIMMING HOLE SITE.

IMPACT OF POTENTIAL OR FUTURE HUMAN VISITATION : POSITIVE

BUREAU OF PLANNING
PUBLIC ACCESS TO PUBLIC RESOURCES PROJECT

Date :July 31, 1993

RESOURCE # : 00805 T2 : T3 : 3A
RESOURCE : MALOJLOJ FALLS
PLACE : MALOJLOJ LOT NUMBER : _____
VILLAGE : MALOJLOJ MUNICIPALITY : MALOJLOJ
OWNERSHIP :
PUBLIC : Y PRIVATE : Y MILITARY : _____

RESOURCE CATEGORY :
WETLAND : _____ VIEW SITE : Y RIVER : Y
SAVANAH : Y

FOREST : Y RFOREST : Y LFOREST : _____
BSFOREST : _____ WATERFALL : Y

PREHISTORIC : Y HISTORIC : _____ JAPANESE : _____
1ST US : _____ 2ND US : _____ SPANISH : _____

SENSES :
VISUAL : Y HEARING : Y TOUCH : Y
SMELL : Y

INFRASTRUCTURE :
WATER : N TOILETS : N ST LIGHTS : N
SIGNAGE : N TRASH CANS : N POWER : N

AMENITIES :
PAVED ACCESS : N PAVED PARKIN : N PAVED WALKWA : N

DISABLED ACCESS :
WHEELCHAIR : N CRUTCHES ETC : N BLIND : N
DEAF : Y

DISTANCE FROM ROADWAY (FT.) : 1000.00

POTENTIAL FOR TASK III RESOURCE : VERY GOOD

PUBLIC ACCESSIBILITY : EASY

SITE INFORMATION :
PAP: MALOJLOJ FALLS. THE SITE CAN BE REACHED BY WALKING WES T LOCATED ON THE TOP OF MOUNT PASUD ON RT. 4 JUST PAST FLORE S POULTRY FARM. THE FALLS ARE APPROXIMATELY 1,000 FT. FROM R T.4. THE RIVER WHICH FEEDS THE FALLS IS A TRIBUTARY OF THE T ALOFOFO RIVER.

IMPACT OF POTENTIAL OR FUTURE HUMAN VISITATION : POSITIVE

BUREAU OF PLANNING
PUBLIC ACCESS TO PUBLIC RESOURCES PROJECT

Date :July 31, 1993

RESOURCE # : 00210 T2 : T3 : 3A
RESOURCE : MANENGON CONCENTRATION CAMP
PLACE : YLIG LOT NUMBER : _____
VILLAGE : _____ MUNICIPALITY : YONA
OWNERSHIP :
PUBLIC : _____ PRIVATE : _____ MILITARY : _____

RESOURCE CATEGORY :
WETLAND : Y VIEW SITE : _____ RIVER : Y
SAVANAH : _____

FOREST : Y RFOREST : Y LFOREST : Y
BSFOREST : _____ WATERFALL : _____

PREHISTORIC : _____ HISTORIC : Y JAPANESE : Y
1ST US : _____ 2ND US : Y SPANISH : _____

SENSES :
VISUAL : Y HEARING : _____ TOUCH : _____
SMELL : _____

INFRASTRUCTURE :
WATER : N TOILETS : N ST LIGHTS : N
SIGNAGE : N TRASH CANS : N POWER : N

AMENITIES :
PAVED ACCESS : Y PAVED PARKIN : N PAVED WALKWA : N

DISABLED ACCESS :
WHEELCHAIR : NI CRUTCHES ETC : NI BLIND : NI
DEAF : Y

DISTANCE FROM ROADWAY (FT.) : _____

POTENTIAL FOR TASK III RESOURCE : VERY GOOD

PUBLIC ACCESSIBILITY : EASY

SITE INFORMATION :
PAP: MANENGON WATER POINT. THE MANENGON CONCENTRATION CAMP W AS LOCATED IN THE YLIG RIVER VALLEY IN THE MANENGON AREA 1.7 MILES S.W. OF YONA VILLAGE. IT WAS ESTABLISHS IN 1944 TO IN TERN LARGE NUMBERS OF GUAMANIANS WHILE THE AMERICANS & JAPAN ESE FOUGHT FOR THE ISLAND.

IMPACT OF POTENTIAL OR FUTURE HUMAN VISITATION : POSITIVE

BUREAU OF PLANNING
PUBLIC ACCESS TO PUBLIC RESOURCES PROJECT

Date :July 31, 1993

RESOURCE # : 00444 T2 : T3 : 3A
RESOURCE : MOUNT SANTA ROSA VISTA POINT
PLACE : YIGO LOT NUMBER : _____
VILLAGE : YIGO MUNICIPALITY : YIGO
OWNERSHIP :
PUBLIC : _____ PRIVATE : _____ MILITARY : _____

RESOURCE CATEGORY :
WETLAND : _____ VIEW SITE : Y RIVER : _____
SAVANAH : Y

FOREST : _____ RFOREST : _____ LFOREST : _____
BSFOREST : _____ WATERFALL : _____

PREHISTORIC : _____ HISTORIC : _____ JAPANESE : _____
1ST US : _____ 2ND US : _____ SPANISH : _____

SENSES :
VISUAL : Y HEARING : _____ TOUCH : _____
SMELL : _____

INFRASTRUCTURE :
WATER : N TOILETS : N ST LIGHTS : N
SIGNAGE : N TRASH CANS : N POWER : N

AMENITIES :
PAVED ACCESS : Y PAVED PARKIN : N PAVED WALKWA : N

DISABLED ACCESS :
WHEELCHAIR : NI CRUTCHES ETC : NI BLIND : NI
DEAF : Y

DISTANCE FROM ROADWAY (FT.) : 30.00

POTENTIAL FOR TASK III RESOURCE : GOOD

PUBLIC ACCESSIBILITY : EASY

SITE INFORMATION :
PAP: ANTENNA TOWER. THIS AREA WAS A PROBABLE WWII BATTLE S
ITE.

IMPACT OF POTENTIAL OR FUTURE HUMAN VISITATION : POSITIVE

BUREAU OF PLANNING
PUBLIC ACCESS TO PUBLIC RESOURCES PROJECT

Date :July 31, 1993

RESOURCE # : 00510 T2 : T3 : 3A
RESOURCE : NOMNA BAY
PLACE : NOMNA LOT NUMBER : _____
VILLAGE : INARAJAN MUNICIPALITY : INARAJAN
OWNERSHIP :
PUBLIC : _____ PRIVATE : Y MILITARY : _____

RESOURCE CATEGORY :

WETLAND	: Y	VIEW SITE	: Y	RIVER	: Y
SAVANAH	: Y				
FOREST	: Y	RFOREST	: Y	LFOREST	: Y
BSFOREST	: Y	WATERFALL	: N		
PREHISTORIC	: Y	HISTORIC	: N	JAPANESE	: N
1ST US	: N	2ND US	: N	SPANISH	: N

SENSES :

VISUAL	: Y	HEARING	: Y	TOUCH	: Y
SMELL	: Y				

INFRASTRUCTURE :

WATER	: N	TOILETS	: N	ST LIGHTS	: N
SIGNAGE	: N	TRASH CANS	: N	POWER	: N

AMENITIES :

PAVED ACCESS	: N	PAVED PARKIN	: N	PAVED WALKWA	: N

DISABLED ACCESS :

WHEELCHAIR	: N	CRUTCHES ETC	: N	BLIND	: N
DEAF	: Y				

DISTANCE FROM ROADWAY (FT.) : 2500.00

POTENTIAL FOR TASK III RESOURCE : VERY GOOD

PUBLIC ACCESSIBILITY : MED. DIFF.

SITE INFORMATION :
PAP: HILL ABOVE PEREZ BEACH. THE NOMNA ARCHAEOLOGICAL COMPLE X IS ONE OF THE OLDEST PREHISTORIC SITES IN THE SOUTHERN PART OF GUAM. PREVIOUS RESEARCH HAS INDICATED THAT THE SITE MAY HAVE BEEN SETTLED AT LEAST THREE THOUSAND YEARS AGO THERE ARE NUMEROUS LATTE SITES ON THE PROPERTY.

IMPACT OF POTENTIAL OR FUTURE HUMAN VISITATION : POSITIVE

BUREAU OF PLANNING
PUBLIC ACCESS TO PUBLIC RESOURCES PROJECT

Date :July 31, 1993

RESOURCE # : 00294 T2 : T3 : 3A
RESOURCE : NORTH AGFAYAN
PLACE : ASPUPONG LOT NUMBER : _____
VILLAGE : _____ MUNICIPALITY : INARAJAN
OWNERSHIP :
PUBLIC : Y PRIVATE : Y MILITARY : _____

RESOURCE CATEGORY :
WETLAND : Y VIEW SITE : Y RIVER : Y
SAVANAH : _____

FOREST : _____ RFOREST : _____ LFOREST : _____
BSFOREST : _____ WATERFALL : _____

PREHISTORIC : Y HISTORIC : Y JAPANESE : _____
1ST US : Y 2ND US : _____ SPANISH : Y

SENSES :
VISUAL : Y HEARING : Y TOUCH : _____
SMELL : Y

INFRASTRUCTURE :
WATER : N TOILETS : N ST LIGHTS : N
SIGNAGE : N TRASH CANS : N POWER : N

AMENITIES :
PAVED ACCESS : Y PAVED PARKIN : NI PAVED WALKWA : N

DISABLED ACCESS :
WHEELCHAIR : NI CRUTCHES ETC : NI BLIND : NI
DEAF : Y

DISTANCE FROM ROADWAY (FT.) : 15.00

POTENTIAL FOR TASK III RESOURCE : GOOD

PUBLIC ACCESSIBILITY : EASY

SITE INFORMATION :
THIS AREA IS LOCATED ON BOTH SIDES OF RT.4 APPROACHING AGFAY AN RIVER BRIDGE FROM THE NORTH. THIS SITE ONCE CONTAINED A L IGHT SCATTER OF SURFACE ARTIFACTS ASSOCIATES WITH THE LATTE PEROID (800 A.D- 1690).

IMPACT OF POTENTIAL OR FUTURE HUMAN VISITATION : POSITIVE

BUREAU OF PLANNING
PUBLIC ACCESS TO PUBLIC RESOURCES PROJECT

Date :July 31, 1993

RESOURCE # : 00363 T2 : T3 : 3A
RESOURCE : NORTH AS ANITE
PLACE : IPAN LOT NUMBER : _____
VILLAGE : _____ MUNICIPALITY : TALOFOFO
OWNERSHIP :
PUBLIC : _____ PRIVATE : Y MILITARY : _____

RESOURCE CATEGORY :
WETLAND : _____ VIEW SITE : Y RIVER : _____
SAVANAH : _____

FOREST : Y RFOREST : _____ LFOREST : _____
BSFOREST : Y WATERFALL : _____

PREHISTORIC : Y HISTORIC : Y JAPANESE : _____
1ST US : _____ 2ND US : Y SPANISH : _____

SENSES :
VISUAL : Y HEARING : Y TOUCH : Y
SMELL : Y

INFRASTRUCTURE :
WATER : N TOILETS : N ST LIGHTS : N
SIGNAGE : N TRASH CANS : N POWER : N

AMENITIES :
PAVED ACCESS : Y PAVED PARKIN : NI PAVED WALKWA : NI

DISABLED ACCESS :
WHEELCHAIR : NI CRUTCHES ETC : NI BLIND : NI
DEAF : Y

DISTANCE FROM ROADWAY (FT.) : 150.00

POTENTIAL FOR TASK III RESOURCE : GOOD

PUBLIC ACCESSIBILITY : EASY

SITE INFORMATION :
THE SITE IS 200 m W OF HIGHWAY 4 0.6 MILE FROM THE JUCTION O F HIGHWAY 4 WITH HIGHWAY 4A. THE AREA HAS A FRESH WATER SINK & WAS PROBABLY A SMALL SETTLEMENT THAT WAS PART OF A LARGER COMPLEX. THERE IS A GOOD CONCENTRATION OF POTTERY & SCATTERE D STONE TOOLS, BUT THE AREAS HAS BEEN DISTURBED BY FARMING A CTIVITY.

IMPACT OF POTENTIAL OR FUTURE HUMAN VISITATION : POSITIVE

BUREAU OF PLANNING
PUBLIC ACCESS TO PUBLIC RESOURCES PROJECT

Date :July 31, 1993

RESOURCE # : 00235 T2 : T3 : 3A
RESOURCE : NORTH PULANTAT (A)
PLACE : YONA LOT NUMBER : _____
VILLAGE : _____ MUNICIPALITY : _____
OWNERSHIP :
PUBLIC : _____ PRIVATE : _____ MILITARY : _____

RESOURCE CATEGORY :
WETLAND : Y VIEW SITE : Y RIVER : _____
SAVANAH : Y

FOREST : _____ RFOREST : Y LFOREST : _____
BSFOREST : _____ WATERFALL : _____

PREHISTORIC : Y HISTORIC : _____ JAPANESE : _____
1ST US : _____ 2ND US : _____ SPANISH : _____

SENSES :
VISUAL : Y HEARING : _____ TOUCH : _____
SMELL : _____

INFRASTRUCTURE :
WATER : N TOILETS : N ST LIGHTS : N
SIGNAGE : N TRASH CANS : N POWER : N

AMENITIES :
PAVED ACCESS : N PAVED PARKIN : N PAVED WALKWA : N

DISABLED ACCESS :
WHEELCHAIR : N CRUTCHES ETC : N BLIND : NI
DEAF : Y

DISTANCE FROM ROADWAY (FT.) : _____

POTENTIAL FOR TASK III RESOURCE : VERY GOOD

PUBLIC ACCESSIBILITY : MED. DIFF.

SITE INFORMATION :
PAP: LATTE SITE NEXT TO RCA ANTENNAS. THE NORTH PULANTAT S ITE IS PART OF THE PULANTAT SITE (66-09-0037B). THIS SITE IS ONE OF THE FEW INTACT SITES WITHIN THE YONA MUNICIPALITY.

IMPACT OF POTENTIAL OR FUTURE HUMAN VISITATION : POSITIVE

BUREAU OF PLANNING
PUBLIC ACCESS TO PUBLIC RESOURCES PROJECT

Date :July 31, 1993

RESOURCE # : 00405 T2 : T3 : 3A
RESOURCE : NORTH YLIG BAY
PLACE : TURTLE LOT NUMBER : _____
VILLAGE : YONA MUNICIPALITY : YONA
OWNERSHIP :
PUBLIC : _____ PRIVATE : Y MILITARY : _____

RESOURCE CATEGORY :

WETLAND	_____	VIEW SITE	Y	RIVER	Y
SAVANAH	_____				
FOREST	Y	RFOREST	_____	LFOREST	Y
BSFOREST	Y	WATERFALL	_____		
PREHISTORIC	Y	HISTORIC	Y	JAPANESE	Y
1ST US	_____	2ND US	Y	SPANISH	_____

SENSES :

VISUAL	Y	HEARING	Y	TOUCH	_____
SMELL	_____				

INFRASTRUCTURE :

WATER	N	TOILETS	N	ST LIGHTS	N
SIGNAGE	N	TRASH CANS	N	POWER	N

AMENITIES :

PAVED ACCESS	NI	PAVED PARKIN	N	PAVED WALKWA	N

DISABLED ACCESS :

WHEELCHAIR	N	CRUTCHES ETC	N	BLIND	NI
DEAF	Y				

DISTANCE FROM ROADWAY (FT.) : 500.00

POTENTIAL FOR TASK III RESOURCE : GOOD

PUBLIC ACCESSIBILITY : EASY

SITE INFORMATION :
THIS SITE IS A POPULAR PINIC AREA; IT IS LOCATED OFF OF RT.4 OF YONA.

IMPACT OF POTENTIAL OR FUTURE HUMAN VISITATION : NEGATIVE

BUREAU OF PLANNING
PUBLIC ACCESS TO PUBLIC RESOURCES PROJECT

Date :July 31, 1993

RESOURCE # : 00707 T2 : T3 : 3A
RESOURCE : OPEN WATER WETLAND-MOORHEN HABITAT
PLACE : MAJULOSNA LOT NUMBER : _____
VILLAGE : _____ MUNICIPALITY : YONA
OWNERSHIP :
PUBLIC : N PRIVATE : Y MILITARY : N

RESOURCE CATEGORY :
WETLAND : Y VIEW SITE : Y RIVER : N
SAVANAH : Y

FOREST : N RFOREST : N LFOREST : N
BSFOREST : N WATERFALL : N

PREHISTORIC : _____ HISTORIC : N JAPANESE : N
1ST US : N 2ND US : N SPANISH : N

SENSES :
VISUAL : Y HEARING : N TOUCH : N
SMELL : N

INFRASTRUCTURE :
WATER : N TOILETS : N ST LIGHTS : N
SIGNAGE : N TRASH CANS : N POWER : N

AMENITIES :
PAVED ACCESS : NI PAVED PARKIN : N PAVED WALKWA : N

DISABLED ACCESS :
WHEELCHAIR : NI CRUTCHES ETC : NI BLIND : NI
DEAF : Y

DISTANCE FROM ROADWAY (FT.) : 300.00

POTENTIAL FOR TASK III RESOURCE : VERY GOOD

PUBLIC ACCESSIBILITY : MED. DIFF.

SITE INFORMATION :
NEAR WANENGON HILLS DEV. PAVE ROAD. PONDED AREA SURROUNDED B
Y GRASSY WETLANDS. MIGRANTORY DUCK & MOORHEN USE. VISTA OF P
AGO RIVER VALLY ALSO AVAILABLE.

IMPACT OF POTENTIAL OR FUTURE HUMAN VISITATION : NEGATIVE

BUREAU OF PLANNING
PUBLIC ACCESS TO PUBLIC RESOURCES PROJECT

Date :August 2, 1993

RESOURCE # : 00281 T2 : T3 : 3A
RESOURCE : PAGAT SITE
PLACE : PAGAT VILLAGE LOT NUMBER :
VILLAGE : MANGILAO MUNICIPALITY : MANGILAO
OWNERSHIP :
PUBLIC : Y PRIVATE : N MILITARY : N

RESOURCE CATEGORY :

WETLAND	: N	VIEW SITE	: Y	RIVER	: N
SAVANAH	: N				
FOREST	: Y	RFOREST	: N	LFOREST	: Y
BSFOREST	: N	WATERFALL	: N		
PREHISTORIC	: Y	HISTORIC	: N	JAPANESE	: N
1ST US	: N	2ND US	: N	SPANISH	: N

SENSES :

VISUAL	: Y	HEARING	: Y	TOUCH	: N
SMELL	: N				

INFRASTRUCTURE :

WATER	: N	TOILETS	: N	ST LIGHTS	: N
SIGNAGE	: N	TRASH CANS	: N	POWER	: N

AMENITIES :

PAVED ACCESS	: N	PAVED PARKIN	: N	PAVED WALKWA	: N

DISABLED ACCESS :

WHEELCHAIR	: N	CRUTCHES ETC	: N	BLIND	: N
DEAF	: N				

DISTANCE FROM ROADWAY (FT.) : 1000.00

POTENTIAL FOR TASK III RESOURCE : VERY GOOD

PUBLIC ACCESSIBILITY : VERY DIFF.

SITE INFORMATION :
PAP: MOUTH OF WATER CAVE. PREHISTORIC CHAMORRO VILLAGE IN RE LATIVELY GOOD CONDTION. LATTES, LUSONGS AND OTHER CHAMORRO ARTIFACTS PRESENT AND IN ABONDANCE. LIMESTONE FOREST PRESENT AND IN EXCELLENT CONDITION. THERE IS A UNIQUE WATER CAVE W ITH TWO CHAMBERS BIG ENOUGH TO SWIM.

IMPACT OF POTENTIAL OR FUTURE HUMAN VISITATION : NEGATIVE

BUREAU OF PLANNING
PUBLIC ACCESS TO PUBLIC RESOURCES PROJECT

Date :July 31, 1993

RESOURCE # : 00223 T2 : T3 : 3A
RESOURCE : PAGO PILLBOX II
PLACE : PAGO LOT NUMBER : _____
VILLAGE : YONA MUNICIPALITY : YONA
OWNERSHIP :
PUBLIC : _____ PRIVATE : _____ MILITARY : _____

RESOURCE CATEGORY :
WETLAND : _____ VIEW SITE : Y RIVER : _____
SAVANAH : _____

FOREST : _____ RFOREST : _____ LFOREST : _____
BSFOREST : _____ WATERFALL : _____

PREHISTORIC : _____ HISTORIC : Y JAPANESE : Y
1ST US : _____ 2ND US : _____ SPANISH : _____

SENSES :
VISUAL : Y HEARING : Y TOUCH : _____
SMELL : _____

INFRASTRUCTURE :
WATER : N TOILETS : N ST LIGHTS : N
SIGNAGE : N TRASH CANS : N POWER : N

AMENITIES :
PAVED ACCESS : N PAVED PARKIN : N PAVED WALKWA : N

DISABLED ACCESS :
WHEELCHAIR : N CRUTCHES ETC : N BLIND : N
DEAF : Y

DISTANCE FROM ROADWAY (FT.) : 2000.00

POTENTIAL FOR TASK III RESOURCE : GOOD

PUBLIC ACCESSIBILITY : MED. DIFF.

SITE INFORMATION :
THIS PILLBOX IS LOCATED ON THE SOUTH SHORE OF PAGO BAY. THIS BUNKER HAS BEEN LARGELY DESTROYED BY STORM ACTION. THE VIEW FROM THE AREA, HOWEVER, IS QUITE BEAUTIFUL.

IMPACT OF POTENTIAL OR FUTURE HUMAN VISITATION : POSITIVE

BUREAU OF PLANNING
PUBLIC ACCESS TO PUBLIC RESOURCES PROJECT

Date :July 31, 1993

RESOURCE # : 00465 T2 : T3 : 3A
RESOURCE : PRIEST'S POOL
PLACE : PIGUA LOT NUMBER : _____
VILLAGE : MERIZO MUNICIPALITY : _____
OWNERSHIP :
PUBLIC : Y PRIVATE : Y MILITARY : _____

RESOURCE CATEGORY :
WETLAND : N VIEW SITE : Y RIVER : Y
SAVANAH : Y

FOREST : Y RFOREST : Y LFOREST : _____
BSFOREST : _____ WATERFALL : Y

PREHISTORIC : N HISTORIC : N JAPANESE : _____
1ST US : _____ 2ND US : _____ SPANISH : _____

SENSES :
VISUAL : Y HEARING : Y TOUCH : Y
SMELL : N

INFRASTRUCTURE :
WATER : N TOILETS : N ST LIGHTS : N
SIGNAGE : N TRASH CANS : N POWER : N

AMENITIES :
PAVED ACCESS : N PAVED PARKIN : N PAVED WALKWA : N

DISABLED ACCESS :
WHEELCHAIR : N CRUTCHES ETC : N BLIND : Y
DEAF : _____

DISTANCE FROM ROADWAY (FT.) : 1500.00

POTENTIAL FOR TASK III RESOURCE : VERY GOOD

PUBLIC ACCESSIBILITY : MED. DIFF.

SITE INFORMATION :
PAP: PRIEST'S POOL. THIS SWIMMING HOLE IS PART OF THE PIGUA RIVER. THE SITE CAN BE REACHED BY TRAIL AT THE END OF PIGUA SUBDIVISION WEST. THIS IS A POPULAR ECOLOGICAL STUDY AREA US ED BY NATURAL SCIENCE STUDENTS AND TEACHERS AT UOG.

IMPACT OF POTENTIAL OR FUTURE HUMAN VISITATION : POSITIVE

BUREAU OF PLANNING
PUBLIC ACCESS TO PUBLIC RESOURCES PROJECT

Date :July 31, 1993

RESOURCE # : 00809 T2 : T3 : 3A
RESOURCE : SABANA BATEA/PULANTAT WETLAND VIEW
PLACE : PULANTAT LOT NUMBER : YONA
VILLAGE : _____ MUNICIPALITY : YONA
OWNERSHIP :
PUBLIC : N PRIVATE : Y MILITARY : N

RESOURCE CATEGORY :

WETLAND	: Y	VIEW SITE	: Y	RIVER	: _____
SAVANAH	: Y				
FOREST	: Y	RFOREST	: Y	LFOREST	: _____
BSFOREST	: N	WATERFALL	: N		
PREHISTORIC	: Y	HISTORIC	: N	JAPANESE	: N
1ST US	: N	2ND US	: N	SPANISH	: N

SENSES :

VISUAL	: Y	HEARING	: N	TOUCH	: N
SMELL	: N				

INFRASTRUCTURE :

WATER	: N	TOILETS	: N	ST LIGHTS	: N
SIGNAGE	: N	TRASH CANS	: N	POWER	: N

AMENITIES :

PAVED ACCESS	: N	PAVED PARKIN	: N	PAVED WALKWA	: N

DISABLED ACCESS :

WHEELCHAIR	: N	CRUTCHES ETC	: N	BLIND	: N
DEAF	: Y				

DISTANCE FROM ROADWAY (FT.) : _____

POTENTIAL FOR TASK III RESOURCE : GOOD

PUBLIC ACCESSIBILITY : VERY DIFF.

SITE INFORMATION :
VIEW OF LARGE RIVERINE FOREST, SWAMP. PAP-MEAR NEW MANENGON HILLS ACCESS ROAD. (100-200 FT. AMSL) SABANA BATEA IS LOCATI ON OF PAP= SAVANA ECOSYSTEM. ALIGNMENT OF NEW ROAD NOT ON PR ESENT MAPS.

IMPACT OF POTENTIAL OR FUTURE HUMAN VISITATION : POSITIVE

BUREAU OF PLANNING
PUBLIC ACCESS TO PUBLIC RESOURCES PROJECT

Date :July 31, 1993

RESOURCE # : 00735 T2 : T3 : 3A
RESOURCE : SANTA RITA MAYOR'S OFFICE
PLACE : SANTA RITA LOT NUMBER : _____
VILLAGE : SANTA RITA MUNICIPALITY : SANTA RITA
OWNERSHIP :
PUBLIC : Y PRIVATE : _____ MILITARY : _____

RESOURCE CATEGORY :
WETLAND : _____ VIEW SITE : Y RIVER : _____
SAVANAH : _____

FOREST : _____ RFOREST : _____ LFOREST : _____
BSFOREST : _____ WATERFALL : _____

PREHISTORIC : _____ HISTORIC : Y JAPANESE : Y
1ST US : _____ 2ND US : Y SPANISH : _____

SENSES :
VISUAL : Y HEARING : N TOUCH : N
SMELL : N

INFRASTRUCTURE :
WATER : Y TOILETS : NI ST LIGHTS : N
SIGNAGE : Y TRASH CANS : Y POWER : Y

AMENITIES :
PAVED ACCESS : NI PAVED PARKIN : NI PAVED WALKWA : NI

DISABLED ACCESS :
WHEELCHAIR : NI CRUTCHES ETC : NI BLIND : NI
DEAF : Y

DISTANCE FROM ROADWAY (FT.) : 75.00

POTENTIAL FOR TASK III RESOURCE : VERY GOOD

PUBLIC ACCESSIBILITY : EASY

SITE INFORMATION :
PAP: APPROXIMATELY 75FT N OF MAYOR'S OFFICE. MAYOR PEREZ REC OMMENDED THAT A VIEWING PLATFORM BE INCORPORATED INTOD THE P ROPOSED RECREATIONAL AREA TO BE BUILT NEAR THE PRESENT MAYOR 'S OFFICE. THE VIEW IS SPECTACULAR WITH SIGHTS OF AGAT BAY OROTE PENINSULA T. ALIGAN, AND APRA HARBOR.

IMPACT OF POTENTIAL OR FUTURE HUMAN VISITATION : POSITIVE

BUREAU OF PLANNING
PUBLIC ACCESS TO PUBLIC RESOURCES PROJECT

Date :July 31, 1993

RESOURCE # : 00254 T2 : T3 : 3A
RESOURCE : SELLA BAY SITE
PLACE : SELLA BAY LOT NUMBER : _____
VILLAGE : _____ MUNICIPALITY : AGAT
OWNERSHIP :
PUBLIC : N PRIVATE : Y MILITARY : N

RESOURCE CATEGORY :

WETLAND	: Y	VIEW SITE	: Y	RIVER	: Y
SAVANAH	: Y				
FOREST	: Y	RFOREST	: Y	LFOREST	: N
BSFOREST	: Y	WATERFALL	: N		
PREHISTORIC	: Y	HISTORIC	: Y	JAPANESE	: N
1ST US	: N	2ND US	: N	SPANISH	: Y

SENSES :

VISUAL	: Y	HEARING	: Y	TOUCH	: Y
SMELL	: Y				

INFRASTRUCTURE :

WATER	: N	TOILETS	: N	ST LIGHTS	: N
SIGNAGE	: N	TRASH CANS	: N	POWER	: N

AMENITIES :

PAVED ACCESS	: N	PAVED PARKIN	: N	PAVED WALKWA	: N

DISABLED ACCESS :

WHEELCHAIR	: N	CRUTCHES ETC	: N	BLIND	: N
DEAF	: Y				

DISTANCE FROM ROADWAY (FT.) : 3600.00

POTENTIAL FOR TASK III RESOURCE : VERY GOOD

PUBLIC ACCESSIBILITY : MED. DIFF.

SITE INFORMATION :
PAP SELLA BAY SPANISH BRIDGE. THE SELLA BAY COMPLEX CONTAINS BOTH PREHISTORIC AND SPANISH ERA SITES. THERE ARE LATTE SITES, A SPANISH BRIDGE AND SPANISH OVEN IN THE AREA. THE SELLA BAY OVERLOOK PROVIDES A VISTA AND A TRAILHEAD OF THE SELLA BAY COMPLEX.

IMPACT OF POTENTIAL OR FUTURE HUMAN VISITATION : POSITIVE

BUREAU OF PLANNING
PUBLIC ACCESS TO PUBLIC RESOURCES PROJECT

Date :July 31, 1993

RESOURCE # : 00706 T2 : T3 : 3A
RESOURCE : SIGUA FALLS
PLACE : SIGUA RIVER LOT NUMBER : _____
VILLAGE : _____ MUNICIPALITY : YONA
OWNERSHIP :
PUBLIC : N PRIVATE : Y MILITARY : N

RESOURCE CATEGORY :
WETLAND : Y VIEW SITE : Y RIVER : Y
SAVANAH : _____

FOREST : Y RFOREST : Y LFOREST : N
BSFOREST : N WATERFALL : Y

PREHISTORIC : _____ HISTORIC : N JAPANESE : N
1ST US : N 2ND US : N SPANISH : N

SENSES :
VISUAL : Y HEARING : Y TOUCH : _____
SMELL : _____

INFRASTRUCTURE :
WATER : N TOILETS : N ST LIGHTS : N
SIGNAGE : N TRASH CANS : N POWER : N

AMENITIES :
PAVED ACCESS : N PAVED PARKIN : N PAVED WALKWA : N

DISABLED ACCESS :
WHEELCHAIR : N CRUTCHES ETC : N BLIND : N
DEAF : Y

DISTANCE FROM ROADWAY (FT.) : 2000.00

POTENTIAL FOR TASK III RESOURCE : VERY GOOD

PUBLIC ACCESSIBILITY : VERY DIFF.

SITE INFORMATION :
MANENGON HILLS DEV. PROVIDES PAVED ROADS WITHIN 2000FT (EST .) DIRT ROADS CONTINUE TO DROP INTO RIVERINE FOREST. PAP- IN FOREST AT BOTTOM OF FALLS. (ALTERNATE PAP COULD BE ON SABAN A EDGE PROIOR TO STEEP FOREST DECENT.)

IMPACT OF POTENTIAL OR FUTURE HUMAN VISITATION : NEGATIVE

BUREAU OF PLANNING
PUBLIC ACCESS TO PUBLIC RESOURCES PROJECT

Date :July 31, 1993

RESOURCE # : 00355 T2 : T3 : 3A
RESOURCE : SOBU COMPLEX
PLACE : COUNTRY CLUB OF PAC. LOT NUMBER : _____
VILLAGE : YONA MUNICIPALITY : YONA
OWNERSHIP :
PUBLIC : _____ PRIVATE : Y MILITARY : _____

RESOURCE CATEGORY :
WETLAND : _____ VIEW SITE : Y RIVER : _____
SAVANAH : _____

FOREST : Y RFOREST : _____ LFOREST : Y
BSFOREST : _____ WATERFALL : _____

PREHISTORIC : Y HISTORIC : _____ JAPANESE : _____
1ST US : _____ 2ND US : _____ SPANISH : _____

SENSES :
VISUAL : Y HEARING : Y TOUCH : _____
SMELL : _____

INFRASTRUCTURE :
WATER : N TOILETS : N ST LIGHTS : N
SIGNAGE : N TRASH CANS : N POWER : N

AMENITIES :
PAVED ACCESS : N PAVED PARKIN : NI PAVED WALKWA : N

DISABLED ACCESS :
WHEELCHAIR : N CRUTCHES ETC : N BLIND : NI
DEAF : Y

DISTANCE FROM ROADWAY (FT.) : 1000.00

POTENTIAL FOR TASK III RESOURCE : GOOD

PUBLIC ACCESSIBILITY : EASY

SITE INFORMATION :
THE SOBU COMPLEX IS A SMALL 8 STONE LATTE SET LOCATED IN A DENSE AREA OF GROWTH 20 ME OF THE 10TH FAIRWAY ON THE COUNTR Y CLUB OF THE PACIFIC GOLF COURSE.

IMPACT OF POTENTIAL OR FUTURE HUMAN VISITATION : NEGATIVE

BUREAU OF PLANNING
PUBLIC ACCESS TO PUBLIC RESOURCES PROJECT

Date :July 31, 1993

RESOURCE # : 00112 T2 : T3 : 3A
RESOURCE : TAELAYAG SPANISH BRIDGE
PLACE : AGAT LOT NUMBER : _____
VILLAGE : _____ MUNICIPALITY : _____
OWNERSHIP :
PUBLIC : _____ PRIVATE : _____ MILITARY : _____

RESOURCE CATEGORY :

WETLAND	Y	VIEW SITE	Y	RIVER	Y
SAVANAH	_____				
FOREST	_____	RFOREST	_____	LFOREST	_____
BSFOREST	_____	WATERFALL	_____		
PREHISTORIC	_____	HISTORIC	Y	JAPANESE	_____
1ST US	_____	2ND US	_____	SPANISH	Y

SENSES :

VISUAL	Y	HEARING	_____	TOUCH	_____
SMELL	_____				

INFRASTRUCTURE :

WATER	N	TOILETS	N	ST LIGHTS	N
SIGNAGE	N	TRASH CANS	N	POWER	N

AMENITIES :

PAVED ACCESS	N	PAVED PARKIN	N	PAVED WALKWA	N

DISABLED ACCESS :

WHEELCHAIR	N	CRUTCHES ETC	N	BLIND	NI
DEAF	Y				

DISTANCE FROM ROADWAY (FT.) : 500.00

POTENTIAL FOR TASK III RESOURCE : VERY GOOD

PUBLIC ACCESSIBILITY : MED. DIFF.

SITE INFORMATION :
PAP: MILTON FRANKE'S RESIDENCE. TAELAYAG SPANISH BRIDGE FIS LOCATED APPROX. 1800FT SW OF RT 2 OUTSIDE OF AGAT. IT IS AN EXAMPLE OF SPANISH STONE & MORTAR BRIDGE CONTRUCTION OF THE NINETEENTH CENTURY. THE ROAD SUFACE OF THE BRIDGE IS 27TH LO NG 9FT- 5IN. WIDE. THE GRIDGE IS STILL IN GOOD CONDITION.

IMPACT OF POTENTIAL OR FUTURE HUMAN VISITATION : POSITIVE

BUREAU OF PLANNING
PUBLIC ACCESS TO PUBLIC RESOURCES PROJECT

Date :July 31, 1993

RESOURCE # : 00704 T2 : T3 : 3A
RESOURCE : TALOFOFO DAM
PLACE : TALOFOFO RIVER LOT NUMBER : _____
VILLAGE : TALOFOFO MUNICIPALITY : _____
OWNERSHIP :
PUBLIC : Y PRIVATE : _____ MILITARY : N

RESOURCE CATEGORY :
WETLAND : Y VIEW SITE : Y RIVER : Y
SAVANAH : N

FOREST : Y RFOREST : Y LFOREST : _____
BSFOREST : _____ WATERFALL : _____

PREHISTORIC : N HISTORIC : Y JAPANESE : N
1ST US : _____ 2ND US : Y SPANISH : N

SENSES :
VISUAL : Y HEARING : _____ TOUCH : N
SMELL : N

INFRASTRUCTURE :
WATER : N TOILETS : N ST LIGHTS : N
SIGNAGE : N TRASH CANS : N POWER : N

AMENITIES :
PAVED ACCESS : N PAVED PARKIN : N PAVED WALKWA : N

DISABLED ACCESS :
WHEELCHAIR : N CRUTCHES ETC : N BLIND : N
DEAF : Y

DISTANCE FROM ROADWAY (FT.) : 1.25

POTENTIAL FOR TASK III RESOURCE : GOOD

PUBLIC ACCESSIBILITY : MED. DIFF.

SITE INFORMATION :
SMALL ARTIFICIAL POND CREATED BY MILITARY (US) FOR WATER NEE DS. DAM BLOCKS RIVER. SPILLWAY APPROX. 15FT TALL. WATERFALL AT SPILLWAY. NICE PLACE TO SWIM. HISTORIC STRUCTURES ASSOCIA TED WITH DAM PRESENT. FORESTED WETLANDS DOMINATED BY BARRING TONIA RACEMOSA.

IMPACT OF POTENTIAL OR FUTURE HUMAN VISITATION : POSITIVE

BUREAU OF PLANNING
PUBLIC ACCESS TO PUBLIC RESOURCES PROJECT

Date :July 31, 1993

RESOURCE # : 00374 T2 : T3 : 3A
RESOURCE : TALOFOFO PLATEAU
PLACE : CALVO MANGO FARM LOT NUMBER : _____
VILLAGE : TALOFOFO MUNICIPALITY : TALOFOFO
OWNERSHIP :
PUBLIC : _____ PRIVATE : Y MILITARY : _____

RESOURCE CATEGORY :
WETLAND : _____ VIEW SITE : Y RIVER : _____
SAVANAH : Y

FOREST : _____ RFOREST : _____ LFOREST : _____
BSFOREST : _____ WATERFALL : _____

PREHISTORIC : Y HISTORIC : _____ JAPANESE : _____
1ST US : _____ 2ND US : _____ SPANISH : _____

SENSES :
VISUAL : Y HEARING : Y TOUCH : _____
SMELL : _____

INFRASTRUCTURE :
WATER : N TOILETS : N ST LIGHTS : N
SIGNAGE : N TRASH CANS : N POWER : N

AMENITIES :
PAVED ACCESS : N PAVED PARKIN : N PAVED WALKWA : N

DISABLED ACCESS :
WHEELCHAIR : N CRUTCHES ETC : N BLIND : NI
DEAF : Y

DISTANCE FROM ROADWAY (FT.) : 200.00

POTENTIAL FOR TASK III RESOURCE : GOOD

PUBLIC ACCESSIBILITY : EASY

SITE INFORMATION :
HIGHLY DISTRUBED BY AGRICULTURAL ACTIVITY SO ANY PREHISTRIC REMAINS WILL BE HARD TO FIND. THE AREA IS STILL, HOWEVER A B EAUTIFUL PLACE TO LOOK AT.

IMPACT OF POTENTIAL OR FUTURE HUMAN VISITATION : NEGATIVE

BUREAU OF PLANNING
PUBLIC ACCESS TO PUBLIC RESOURCES PROJECT

Date :July 31, 1993

RESOURCE # : 00701 T2 : T3 : 3A
RESOURCE : TALOFOFO RIVER VALLEY OVERVIEW
PLACE : BELOW-CHE-BADO LOT NUMBER : _____
VILLAGE : TALOFOFO MUNICIPALITY : TALOFOFO
OWNERSHIP :
PUBLIC : Y PRIVATE : _____ MILITARY : N

RESOURCE CATEGORY :
WETLAND : Y VIEW SITE : Y RIVER : Y
SAVANAH : N

FOREST : Y RFOREST : Y LFOREST : Y
BSFOREST : _____ WATERFALL : _____

PREHISTORIC : _____ HISTORIC : _____ JAPANESE : _____
1ST US : _____ 2ND US : _____ SPANISH : _____

SENSES :
VISUAL : Y HEARING : N TOUCH : N
SMELL : N

INFRASTRUCTURE :
WATER : N TOILETS : N ST LIGHTS : N
SIGNAGE : N TRASH CANS : N POWER : N

AMENITIES :
PAVED ACCESS : N PAVED PARKIN : N PAVED WALKWA : N

DISABLED ACCESS :
WHEELCHAIR : N CRUTCHES ETC : N BLIND : N
DEAF : Y

DISTANCE FROM ROADWAY (FT.) : 1.00

POTENTIAL FOR TASK III RESOURCE : ADEQUATE

PUBLIC ACCESSIBILITY : MED. DIFF.

SITE INFORMATION :
SITE IS GOV. GUAM PROPERTY. LOCATED ON CLIFF TOP LOOKING DOW
N ON TALOFOFO RIVER, FLOOD PLAN & FORESTED WETLANDS. SWIFTLE
T AREA.

IMPACT OF POTENTIAL OR FUTURE HUMAN VISITATION : POSITIVE

BUREAU OF PLANNING
PUBLIC ACCESS TO PUBLIC RESOURCES PROJECT

Date :July 31, 1993

RESOURCE # : 00513 T2 : T3 : 3A
RESOURCE : TALOFOFO RIVER VALLEY SITE - 1
PLACE : TALOFOFO LOT NUMBER : _____
VILLAGE : _____ MUNICIPALITY : _____
OWNERSHIP :
PUBLIC : _____ PRIVATE : _____ MILITARY : _____

RESOURCE CATEGORY :

WETLAND	: Y	VIEW SITE	: Y	RIVER	: Y
SAVANAH	: Y				
FOREST	: Y	RFOREST	: Y	LFOREST	: Y
BSFOREST	: _____	WATERFALL	: _____		
PREHISTORIC	: Y	HISTORIC	: _____	JAPANESE	: _____
1ST US	: _____	2ND US	: _____	SPANISH	: _____

SENSES :

VISUAL	: Y	HEARING	: _____	TOUCH	: _____
SMELL	: _____				

INFRASTRUCTURE :

WATER	: Y	TOILETS	: NI	ST LIGHTS	: Y
SIGNAGE	: N	TRASH CANS	: Y	POWER	: Y

AMENITIES :

PAVED ACCESS	: Y	PAVED PARKIN	: N	PAVED WALKWA	: N

DISABLED ACCESS :

WHEELCHAIR	: Y	CRUTCHES ETC	: Y	BLIND	: NI
DEAF	: Y				

DISTANCE FROM ROADWAY (FT.) : _____

POTENTIAL FOR TASK III RESOURCE : VERY GOOD

PUBLIC ACCESSIBILITY : EASY

SITE INFORMATION :
PAP: UGUM RESERVIOR TANK (EAST SIDE) MACRO VIEW, MICRO VIEW AT SITE, NOW AN INTEGRAL PART OF TALOFOFO RIVER VALLEY TOURS . THIS SITE IS LOCATED ON THE S SHORE OF THE TALOFOFO RIVER 500M SW OF THE BRIDGE WHERE HIGHWAY 4 CROSSES THE RIVER. 9 S ETS OF LATTE, SEVERAL ROCK SHELTERS, A CAVE, A AGRICULTURAL TERRACE POTTERY, & STONE & SHELL TOOL FRAGMENTS OCCUR IN THI S AREA. OCCUPATIONAL DATES IN THIS AREA ARE AS EARLY AS 270B .C. AND 30 B.C.

IMPACT OF POTENTIAL OR FUTURE HUMAN VISITATION : NEGATIVE

BUREAU OF PLANNING
PUBLIC ACCESS TO PUBLIC RESOURCES PROJECT

Date :July 31, 1993

RESOURCE # : 00721 T2 : T3 : 3A
RESOURCE : TARZAN FALLS
PLACE : CROSS ISLAND ROAD AR LOT NUMBER : _____
VILLAGE : TALOFOFO MUNICIPALITY : TALOFOFO
OWNERSHIP :
PUBLIC : Y PRIVATE : Y MILITARY : _____

RESOURCE CATEGORY :
WETLAND : _____ VIEW SITE : Y RIVER : Y
SAVANAH : Y

FOREST : _____ RFOREST : Y LFOREST : _____
BSFOREST : _____ WATERFALL : Y

PREHISTORIC : _____ HISTORIC : _____ JAPANESE : _____
1ST US : _____ 2ND US : _____ SPANISH : _____

SENSES :
VISUAL : Y HEARING : Y TOUCH : Y
SMELL : Y

INFRASTRUCTURE :
WATER : N TOILETS : N ST LIGHTS : N
SIGNAGE : N TRASH CANS : N POWER : N

AMENITIES :
PAVED ACCESS : N PAVED PARKIN : N PAVED WALKWA : N

DISABLED ACCESS :
WHEELCHAIR : N CRUTCHES ETC : N BLIND : N
DEAF : Y

DISTANCE FROM ROADWAY (FT.) : 3000.00

POTENTIAL FOR TASK III RESOURCE : VERY GOOD

PUBLIC ACCESSIBILITY : MED. DIFF.

SITE INFORMATION :
PAP: TARZAN FALLS. THE TARZAN FALLS SITE IS LOCATED APPROZIM ATELY 3000FT N.W. OF THE OLD NAVEY GUARD TOWER ON RT.17 A DI RT TRAIL LEAD TO THE FALLS. ALTHOUGH NOT AS LARGE AS SIGUA O R TALOFOFO FALLS, IT IS QUITE SPECTACULAR. THE FALLS ITSELF CUTS THROUGH A SERIES OF EXPOSED VOLCANIC BEDROCK LEADING TO THE TARZAN SWIMMING HOLE. IT IS A POPULAR HIKING DESTINATIO N.

IMPACT OF POTENTIAL OR FUTURE HUMAN VISITATION : POSITIVE

BUREAU OF PLANNING
PUBLIC ACCESS TO PUBLIC RESOURCES PROJECT

Date :July 31, 1993

RESOURCE # : 00724 T2 : T3 : 3A
RESOURCE : TARZAN SWIMMING HOLE
PLACE : TARZAN FALLS LOT NUMBER : _____
VILLAGE : TALOFOFO MUNICIPALITY : TALOFOFO
OWNERSHIP :
PUBLIC : Y PRIVATE : Y MILITARY : _____

RESOURCE CATEGORY :
WETLAND : _____ VIEW SITE : Y RIVER : Y
SAVANAH : Y

FOREST : Y RFOREST : Y LFOREST : _____
BSFOREST : _____ WATERFALL : Y

PREHISTORIC : _____ HISTORIC : _____ JAPANESE : _____
1ST US : _____ 2ND US : _____ SPANISH : _____

SENSES :
VISUAL : Y HEARING : Y TOUCH : Y
SMELL : Y

INFRASTRUCTURE :
WATER : N TOILETS : N ST LIGHTS : N
SIGNAGE : N TRASH CANS : N POWER : N

AMENITIES :
PAVED ACCESS : N PAVED PARKIN : N PAVED WALKWA : N

DISABLED ACCESS :
WHEELCHAIR : N CRUTCHES ETC : N BLIND : N
DEAF : Y

DISTANCE FROM ROADWAY (FT.) : 3000.00

POTENTIAL FOR TASK III RESOURCE : VERY GOOD

PUBLIC ACCESSIBILITY : MED. DIFF.

SITE INFORMATION :
PAP: SWIMMING HOLE. THE TARZAN RIVER SWIMMING HOLE IS LOCATE D AT THE BOTTOM OF A SERVIES OF FALLS. IT IS A POPULAR SWIMM ING SPOT FOR THOSE HARD ENOUGH TO HIKE TO THE SPOT . THE VE GETATION SURROUNDING THE POOL IS QUITE SPECTACULAR WITH CASU RINA, PANDANUS AND OTHER RAVINE FOREST TYPE PLANTS.

IMPACT OF POTENTIAL OR FUTURE HUMAN VISITATION : POSITIVE

BUREAU OF PLANNING
PUBLIC ACCESS TO PUBLIC RESOURCES PROJECT

Date :July 31, 1993

RESOURCE # : 00195 T2 : T3 : 3A
RESOURCE : TINTA MASSACRE SITE
PLACE : MERIZO LOT NUMBER : _____
VILLAGE : _____ MUNICIPALITY : MERIZO
OWNERSHIP :
PUBLIC : Y PRIVATE : _____ MILITARY : _____

RESOURCE CATEGORY :
WETLAND : _____ VIEW SITE : _____ RIVER : _____
SAVANAH : Y

FOREST : _____ RFOREST : _____ LFOREST : _____
BSFOREST : _____ WATERFALL : _____

PREHISTORIC : _____ HISTORIC : Y JAPANESE : Y
1ST US : _____ 2ND US : _____ SPANISH : _____

SENSES :
VISUAL : _____ HEARING : _____ TOUCH : _____
SMELL : _____

INFRASTRUCTURE :
WATER : N TOILETS : N ST LIGHTS : N
SIGNAGE : N TRASH CANS : N POWER : N

AMENITIES :
PAVED ACCESS : N PAVED PARKIN : N PAVED WALKWA : N

DISABLED ACCESS :
WHEELCHAIR : N CRUTCHES ETC : NI BLIND : NI
DEAF : Y

DISTANCE FROM ROADWAY (FT.) : _____

POTENTIAL FOR TASK III RESOURCE : VERY GOOD

PUBLIC ACCESSIBILITY : MED. DIFF.

SITE INFORMATION :
PAP: THE TINTA MASSACRE SITE IS LOCATED W OF THE VILLAGE OF MERIZO: APPROACH FROM ESPINOSA AVE. AT TINTA, 30 MEN & WOMEN WERE LED INTO A CAVE IN AN ATTEMPT TO KILL THEM ALL. THE TI NTA MASSACRE REPRESENTS THE SUFFERING & HARDSHIPS THAT THE G UAMANIAN PEOPLE WERE FORCED TO ENDURE DURING THE JAPANESE OC CUPATION. THIS SITE IS HIGHLY RECOMMENDED BY MAYOR BUCK CRU Z

IMPACT OF POTENTIAL OR FUTURE HUMAN VISITATION : POSITIVE

BUREAU OF PLANNING
PUBLIC ACCESS TO PUBLIC RESOURCES PROJECT

Date :July 31, 1993

RESOURCE # : 00411 T2 : T3 : 3A
RESOURCE : TURTLE COVE JAPANESE CAVE
PLACE : TURTLE COVE LOT NUMBER : _____
VILLAGE : YONA MUNICIPALITY : YONA
OWNERSHIP :
PUBLIC : _____ PRIVATE : Y MILITARY : _____

RESOURCE CATEGORY :

WETLAND	_____	VIEW SITE	Y	RIVER	_____
SAVANAH	_____				
FOREST	Y	RFOREST	_____	LFOREST	Y
BSFOREST	Y	WATERFALL	_____		
PREHISTORIC	_____	HISTORIC	Y	JAPANESE	Y
1ST US	_____	2ND US	_____	SPANISH	_____

SENSES :

VISUAL	Y	HEARING	Y	TOUCH	_____
SMELL	_____				

INFRASTRUCTURE :

WATER	N	TOILETS	N	ST LIGHTS	N
SIGNAGE	N	TRASH CANS	N	POWER	N

AMENITIES :

PAVED ACCESS	NI	PAVED PARKIN	N	PAVED WALKWA	N

DISABLED ACCESS :

WHEELCHAIR	N	CRUTCHES ETC	NI	BLIND	NI
DEAF	Y				

DISTANCE FROM ROADWAY (FT.) : 700.00

POTENTIAL FOR TASK III RESOURCE : VERY GOOD

PUBLIC ACCESSIBILITY : EASY

SITE INFORMATION :
TURTLE COVE IS LOCATED S OF YONA ON THE N PORTION OF YLIG BA Y. THE JAPANESE CAVES ARE ON THE BOTTOM OF A CLIFF LINE AND ARE EXAMPLES OF THE JAPANESE COASTAL DEFENSE FO GUAM.

IMPACT OF POTENTIAL OR FUTURE HUMAN VISITATION : POSITIVE

BUREAU OF PLANNING
PUBLIC ACCESS TO PUBLIC RESOURCES PROJECT

Date :July 31, 1993

RESOURCE # : 00412 T2 : T3 : 3A
RESOURCE : TURTLE COVE NATURAL CAVE
PLACE : TURTLE COVE LOT NUMBER : _____
VILLAGE : YONA MUNICIPALITY : YONA
OWNERSHIP :
PUBLIC : _____ PRIVATE : Y MILITARY : _____

RESOURCE CATEGORY :
WETLAND : _____ VIEW SITE : Y RIVER : Y
SAVANAH : _____

FOREST : Y RFOREST : _____ LFOREST : Y
BSFOREST : Y WATERFALL : _____

PREHISTORIC : _____ HISTORIC : _____ JAPANESE : _____
1ST US : _____ 2ND US : _____ SPANISH : _____

SENSES :
VISUAL : Y HEARING : Y TOUCH : _____
SMELL : _____

INFRASTRUCTURE :
WATER : N TOILETS : N ST LIGHTS : N
SIGNAGE : N TRASH CANS : N POWER : N

AMENITIES :
PAVED ACCESS : NI PAVED PARKIN : N PAVED WALKWA : N

DISABLED ACCESS :
WHEELCHAIR : N CRUTCHES ETC : NI BLIND : NI
DEAF : Y

DISTANCE FROM ROADWAY (FT.) : 800.00

POTENTIAL FOR TASK III RESOURCE : GOOD

PUBLIC ACCESSIBILITY : MED. DIFF.

SITE INFORMATION :
PART OF NORTH YLIG BAY TURTLE COVE IS LOCATED S OF YONA ON T
HE N PORTION OF YLIG BAY. THERE IS ONLY ON LARGE NATURAL CAV
E IN TURTLE COVE & IT MAY HAVE BEEN USED AS A TYPHOON SHELTE
R IN PREHISTORIC TIMES. TURTLE COVE & YLIG BAY ARE BEAUTIFUL
PLACES TO VISIT.

IMPACT OF POTENTIAL OR FUTURE HUMAN VISITATION : POSITIVE

BUREAU OF PLANNING
PUBLIC ACCESS TO PUBLIC RESOURCES PROJECT

Date :July 31, 1993

RESOURCE # : 00376 T2 : T3 : 3A
RESOURCE : UGUM HEIGHTS
PLACE : _____ LOT NUMBER : _____
VILLAGE : _____ MUNICIPALITY : _____
OWNERSHIP :
PUBLIC : _____ PRIVATE : _____ MILITARY : _____

RESOURCE CATEGORY :

WETLAND	: Y	VIEW SITE	: Y	RIVER	: Y
SAVANAH	: _____				
FOREST	: Y	RFOREST	: Y	LFOREST	: Y
BSFOREST	: _____	WATERFALL	: _____		
PREHISTORIC	: Y	HISTORIC	: _____	JAPANESE	: _____
1ST US	: _____	2ND US	: _____	SPANISH	: _____

SENSES :

VISUAL	: _____	HEARING	: _____	TOUCH	: _____
SMELL	: _____				

INFRASTRUCTURE :

WATER	: N	TOILETS	: N	ST LIGHTS	: N
SIGNAGE	: N	TRASH CANS	: N	POWER	: N

AMENITIES :

PAVED ACCESS	: Y	PAVED PARKIN	: N	PAVED WALKWA	: N

DISABLED ACCESS :

WHEELCHAIR	: NI	CRUTCHES ETC	: NI	BLIND	: NI
DEAF	: Y				

DISTANCE FROM ROADWAY (FT.) : 20.00

POTENTIAL FOR TASK III RESOURCE : VERY GOOD

PUBLIC ACCESSIBILITY : EASY

SITE INFORMATION :
PAP: UGUM RESERVOIR. UGUM HEIGHTS IS LOCATED ON A RIDGE 500 METERS W OF THE GAGING STATION ON THE UGUM RIVER. THIS IS A SMALL INTERIOR SETTLEMENT (ONLY 10M WIDE BY 10M LONG ON THE 120FT CONTOUR) WITH A SMALL SCATTER OF POTTERY & STONE TOOL FRAGMENTS. THE UGUM HEIGHTS SITE PAP IS THE SAME FOR WEST ATATE SITE.

IMPACT OF POTENTIAL OR FUTURE HUMAN VISITATION : POSITIVE

BUREAU OF PLANNING
PUBLIC ACCESS TO PUBLIC RESOURCES PROJECT

Date :July 31, 1993

RESOURCE # : 00806 T2 : T3 : 3A
RESOURCE : UMATAC WATER TANK
PLACE : UMATAC LOT NUMBER : _____
VILLAGE : UMATAC MUNICIPALITY : UMATAC
OWNERSHIP :
PUBLIC : Y PRIVATE : _____ MILITARY : _____

RESOURCE CATEGORY :
WETLAND : Y VIEW SITE : Y RIVER : _____
SAVANAH : Y

FOREST : _____ RFOREST : _____ LFOREST : _____
BSFOREST : _____ WATERFALL : _____

PREHISTORIC : _____ HISTORIC : Y JAPANESE : _____
1ST US : N 2ND US : N SPANISH : Y

SENSES :
VISUAL : Y HEARING : N TOUCH : N
SMELL : N

INFRASTRUCTURE :
WATER : Y TOILETS : N ST LIGHTS : N
SIGNAGE : N TRASH CANS : N POWER : N

AMENITIES :
PAVED ACCESS : Y PAVED PARKIN : NI PAVED WALKWA : NI

DISABLED ACCESS :
WHEELCHAIR : NI CRUTCHES ETC : NI BLIND : N
DEAF : Y

DISTANCE FROM ROADWAY (FT.) : 20.00

POTENTIAL FOR TASK III RESOURCE : VERY GOOD

PUBLIC ACCESSIBILITY : EASY

SITE INFORMATION :
PAP: UMATAC WATER TANK. THE VIEW FROM THIS AREA IS VERY SPE CTACULAR. ONE CAN VIEW UMATAC VILLAGE, UMATAC VALLEY, UMATAC VOLCANIC FORMATION, MERIZO LAGOON, COCOS ISLAND, RIVER VALL EYS AND WETLANDS.

IMPACT OF POTENTIAL OR FUTURE HUMAN VISITATION : POSITIVE

BUREAU OF PLANNING
PUBLIC ACCESS TO PUBLIC RESOURCES PROJECT

Date :August 2, 1993

RESOURCE # : 00341 T2 : T3 : 3A
RESOURCE : URUNO SITE
PLACE : URUNO LOT NUMBER : _____
VILLAGE : _____ MUNICIPALITY : YIGO
OWNERSHIP :
PUBLIC : _____ PRIVATE : Y MILITARY : Y

RESOURCE CATEGORY :

WETLAND	: _____	VIEW SITE	: Y	RIVER	: _____
SAVANAH	: _____				
FOREST	: Y	RFOREST	: _____	LFOREST	: Y
BSFOREST	: Y	WATERFALL	: _____		
PREHISTORIC	: Y	HISTORIC	: Y	JAPANESE	: _____
1ST US	: Y	2ND US	: _____	SPANISH	: Y

SENSES :

VISUAL	: Y	HEARING	: Y	TOUCH	: Y
SMELL	: Y				

INFRASTRUCTURE :

WATER	: N	TOILETS	: N	ST LIGHTS	: N
SIGNAGE	: N	TRASH CANS	: N	POWER	: N

AMENITIES :

PAVED ACCESS	: N	PAVED PARKIN	: N	PAVED WALKWA	: N

DISABLED ACCESS :

WHEELCHAIR	: N	CRUTCHES ETC	: N	BLIND	: N
DEAF	: Y				

DISTANCE FROM ROADWAY (FT.) : 2000.00

POTENTIAL FOR TASK III RESOURCE : VERY GOOD

PUBLIC ACCESSIBILITY : MED. DIFF.

SITE INFORMATION :
PAP: URUNO LATTE SITE. THE URUNO SITE IS LOCATED NEAR THE NORTHEASTERN TIP OF GUAM. THIS LARGE PREHISTORIC COMPLEX IS SITUATED IN BOTH PRISTINE LIMESTONE AND BEACHSTRAND FORESTS. THERE ARE NUMEROUS LATTE SITES THROUGHOUT THE PROPERTY. THER E ARE ALSO SEVERAL LARGE CAVES AT THE WESTERN END OF THE SITE.

IMPACT OF POTENTIAL OR FUTURE HUMAN VISITATION : POSITIVE

BUREAU OF PLANNING
PUBLIC ACCESS TO PUBLIC RESOURCES PROJECT

Date :July 31, 1993

RESOURCE # : 00266 T2 : T3 : 3A
RESOURCE : WEST BONA SITE (A)
PLACE : NAVAL MAGAZINE LOT NUMBER : _____
VILLAGE : FENA MUNICIPALITY : SANTA RITA
OWNERSHIP :
PUBLIC : _____ PRIVATE : _____ MILITARY : Y

RESOURCE CATEGORY :
WETLAND : Y VIEW SITE : Y RIVER : _____
SAVANAH : Y

FOREST : _____ RFOREST : _____ LFOREST : _____
BSFOREST : _____ WATERFALL : _____

PREHISTORIC : Y HISTORIC : _____ JAPANESE : _____
1ST US : _____ 2ND US : _____ SPANISH : _____

SENSES :
VISUAL : Y HEARING : Y TOUCH : _____
SMELL : _____

INFRASTRUCTURE :
WATER : N TOILETS : N ST LIGHTS : N
SIGNAGE : N TRASH CANS : N POWER : N

AMENITIES :
PAVED ACCESS : NI PAVED PARKIN : NI PAVED WALKWA : N

DISABLED ACCESS :
WHEELCHAIR : N CRUTCHES ETC : N BLIND : NI
DEAF : Y

DISTANCE FROM ROADWAY (FT.) : 50.00

POTENTIAL FOR TASK III RESOURCE : GOOD

PUBLIC ACCESSIBILITY : EASY

SITE INFORMATION :
THIS AREA IS LOCATED IN A SENSITIVE MILITARY FACILITY. IN TH
E NAVAL MAGAZINE N.W FENA LAKE. IT HAS PREHISTORIC ARTIFACTS
SUCH AS 8 CAPSTONES & 2 UPRIGHTS.

IMPACT OF POTENTIAL OR FUTURE HUMAN VISITATION : NEGATIVE

BUREAU OF PLANNING
PUBLIC ACCESS TO PUBLIC RESOURCES PROJECT

Date :July 31, 1993

RESOURCE # : 00027 T2 : T3 : 3A
RESOURCE : WWII TANK FARM
PLACE : MAJULOSNA/TAI HAGAN LOT NUMBER : _____
VILLAGE : YONA MUNICIPALITY : YONA
OWNERSHIP :
PUBLIC : _____ PRIVATE : Y MILITARY : _____

RESOURCE CATEGORY :
WETLAND : Y VIEW SITE : Y RIVER : Y
SAVANAH : Y

FOREST : _____ RFOREST : Y LFOREST : _____
BSFOREST : _____ WATERFALL : _____

PREHISTORIC : _____ HISTORIC : Y JAPANESE : Y
1ST US : _____ 2ND US : _____ SPANISH : _____

SENSES :
VISUAL : Y HEARING : _____ TOUCH : _____
SMELL : _____

INFRASTRUCTURE :
WATER : N TOILETS : N ST LIGHTS : N
SIGNAGE : N TRASH CANS : N POWER : N

AMENITIES :
PAVED ACCESS : N PAVED PARKIN : N PAVED WALKWA : N

DISABLED ACCESS :
WHEELCHAIR : N CRUTCHES ETC : N BLIND : N
DEAF : Y

DISTANCE FROM ROADWAY (FT.) : _____

POTENTIAL FOR TASK III RESOURCE : VERY GOOD

PUBLIC ACCESSIBILITY : EASY

SITE INFORMATION :
THE MANENGON HILLS DEVELOPMENT MAINTAINS ONE OF THE TANK SIT
ES. THE SEGUA FALLS AND A HIGH LAND MARSH ARE LOCATED NEAR B
Y.

IMPACT OF POTENTIAL OR FUTURE HUMAN VISITATION : POSITIVE

BUREAU OF PLANNING
PUBLIC ACCESS TO PUBLIC RESOURCES PROJECT

Date :July 31, 1993

RESOURCE # : 00221 T2 : T3 : 3A
RESOURCE : YLIG RIVER FORT I
PLACE : YLIG LOT NUMBER : _____
VILLAGE : YONA MUNICIPALITY : YONA
OWNERSHIP :
PUBLIC : _____ PRIVATE : _____ MILITARY : _____

RESOURCE CATEGORY :
WETLAND : _____ VIEW SITE : Y RIVER : _____
SAVANAH : _____

FOREST : Y RFOREST : _____ LFOREST : Y
BSFOREST : Y WATERFALL : _____

PREHISTORIC : _____ HISTORIC : Y JAPANESE : _____
1ST US : _____ 2ND US : _____ SPANISH : _____

SENSES :
VISUAL : Y HEARING : Y TOUCH : _____
SMELL : _____

INFRASTRUCTURE :
WATER : N TOILETS : N ST LIGHTS : N
SIGNAGE : N TRASH CANS : N POWER : N

AMENITIES :
PAVED ACCESS : N PAVED PARKIN : N PAVED WALKWA : N

DISABLED ACCESS :
WHEELCHAIR : N CRUTCHES ETC : N BLIND : N
DEAF : Y

DISTANCE FROM ROADWAY (FT.) : 800.00

POTENTIAL FOR TASK III RESOURCE : GOOD

PUBLIC ACCESSIBILITY : MED. DIFF.

SITE INFORMATION :
THE FORTIFICATION IS LARGELY DESTROYED. IT IS LOCATED NEAR T
HE TOGCHO CEMETARY. THERE ARE TWO REMNANTS OF JAPANESE DEFEN
SE BUNKERS HERE.

IMPACT OF POTENTIAL OR FUTURE HUMAN VISITATION : POSITIVE

BUREAU OF PLANNING
PUBLIC ACCESS TO PUBLIC RESOURCES PROJECT

Date :August 2, 1993

RESOURCE # : 00462 T2 : T3 : 3A
RESOURCE : YLIG RIVER SWIMMING POOL
PLACE : YLIG VALLEY RIV. BRG LOT NUMBER : _____
VILLAGE : YONA MUNICIPALITY : YONA
OWNERSHIP :
PUBLIC : Y PRIVATE : Y MILITARY : _____

RESOURCE CATEGORY :

WETLAND	: Y	VIEW SITE	: Y	RIVER	: Y
SAVANAH	: _____				
FOREST	: Y	RFOREST	: Y	LFOREST	: Y
BSFOREST	: _____	WATERFALL	: Y		
PREHISTORIC	: N	HISTORIC	: N	JAPANESE	: _____
1ST US	: _____	2ND US	: _____	SPANISH	: _____

SENSES :

VISUAL	: Y	HEARING	: Y	TOUCH	: Y
SMELL	: Y				

INFRASTRUCTURE :

WATER	: NI	TOILETS	: N	ST LIGHTS	: NI
SIGNAGE	: N	TRASH CANS	: N	POWER	: NI

AMENITIES :

PAVED ACCESS	: Y	PAVED PARKIN	: N	PAVED WALKWA	: N

DISABLED ACCESS :

WHEELCHAIR	: N	CRUTCHES ETC	: N	BLIND	: N
DEAF	: Y				

DISTANCE FROM ROADWAY (FT.) : 30.00

POTENTIAL FOR TASK III RESOURCE : VERY GOOD

PUBLIC ACCESSIBILITY : EASY

SITE INFORMATION :
PAP: YLIG VALLEY RIVER BRIDGE. THIS POPULAR SWIMMING HOLE IS LOCATED ON THE SOUTH SECTION OF THE BRIDGE. ANOTHER ALTER NATIVE TO THIS SWIMMING HOLE WOULD BE THE OLD YLIG WATER TREATMENT PLANT ABOUT 200 YARDS DOWN THE ROAD (WEST). THIS WATER TREATMENT SWIMMING HOLE IS SITUATED IN THE AREA WHERE THE MANENGON CONCENTRATION CAMP WAS LOCATED.

IMPACT OF POTENTIAL OR FUTURE HUMAN VISITATION : POSITIVE

BUREAU OF PLANNING
PUBLIC ACCESS TO PUBLIC RESOURCES PROJECT

Date :July 31, 1993

RESOURCE # : 00353 T2 : T3 : 3A
RESOURCE : YLIG VALLEY
PLACE : YLIG LOT NUMBER : _____
VILLAGE : YONA MUNICIPALITY : YONA
OWNERSHIP :
PUBLIC : _____ PRIVATE : _____ MILITARY : _____

RESOURCE CATEGORY :

WETLAND	: Y	VIEW SITE	: Y	RIVER	: Y
SAVANAH	: _____				
FOREST	: Y	RFOREST	: _____	LFOREST	: Y
BSFOREST	: _____	WATERFALL	: _____		
PREHISTORIC	: Y	HISTORIC	: _____	JAPANESE	: _____
1ST US	: _____	2ND US	: _____	SPANISH	: _____

SENSES :

VISUAL	: Y	HEARING	: Y	TOUCH	: _____
SMELL	: _____				

INFRASTRUCTURE :

WATER	: N	TOILETS	: N	ST LIGHTS	: N
SIGNAGE	: N	TRASH CANS	: N	POWER	: N

AMENITIES :

PAVED ACCESS	: NI	PAVED PARKIN	: N	PAVED WALKWA	: N

DISABLED ACCESS :

WHEELCHAIR	: N	CRUTCHES ETC	: NI	BLIND	: NI
DEAF	: Y				

DISTANCE FROM ROADWAY (FT.) : 100.00

POTENTIAL FOR TASK III RESOURCE : ADEQUATE

PUBLIC ACCESSIBILITY : EASY

SITE INFORMATION :
THIS SITE IS ON THE ROAD TO PUMPING STATION ALONG N SIDE OF YLIG RIVER 300M FROM JUNCTION WITH HIGHWAY 4. REMAINS A FEW PREHISTORIC ARTIFACTS SUCH AS POTTERY.

IMPACT OF POTENTIAL OR FUTURE HUMAN VISITATION : NEGATIVE

TASK 3B
LIST AND DATA SHEETS

Public Access to Public Resources
Task 3B - Existing sites with the
potential for additional development

	RS#	Resource Name	WET	WAT	CUL	FOR	VWS
1	00092	AGANA CLIFFLINE FORT (A)			X		
2	00094	AGANA CLIFFLINE FORT (B)			X		
3	00091	AGANA CLIFFLINE FORT (C)			X		
4	00090	AGANA CLIFFLINE FORT (D)			X		
5	00089	AGANA CLIFFLINE FORT (E)			X		
6	00093	AGANA CLIFFLINE FORT (F)			X		
7	00459	AGANA SPRINGS	X		X		
8	00269	ALMAGOSA SPRING	X	X	X	X	X
9	00362	AS ANITE BAY				X	X
10	00381	AS QUIROGA CAVE			X	X	
11	00082	AS SOMBRERO PILLBOX I-II-III			X		X
12	00240	ASAN ARCHEOLOGICAL SITE	X	X	X		X
13	00019	ASAN INVASION BEACH			X		X
14	00801	ATANTANO VALLEY VIEW SITE	X				X
15	00476	BARRIGADA HILL					X
16	00625	CETTI BAY OVERLOOK				X	X
17	00623	DANO, MERIZO			X	X	X
18	00803	FENA VALLEY RESOVOIR	X	X	X	X	X
19	00184	INARAJAN BAPTIST CHURCH			X		X
20	00306	INARAJAN RIVER VALLEY			X		
21	00022	JAPANESE HIGH COMM POST			X		X
22	00145	JAPANESE MASS GRAVE			X		X
23	00436	LIBUGOIN VISTA POINT					X
24	00068	LIBUGON RADIO STATION			X	X	X
25	00327	LULUK	X		X		X
26	00533	MACHADGAN POINT			X		X
27	00282	MARBO		X	X	X	X
28	00202	MATAGUAC HILL COMM POST, SPRING		X	X	X	X
29	00200	MATAGUAC SPRING BATTLEFIELD	X	X	X	X	X
30	00077	MATAPANG (EAST) PILLBOX			X		X
31	00811	NAMO FALLS	X	X			X
32	00163	NATON HEADLAND CAVES			X	X	X
33	00443	PAGO BAY VISTA POINT					X
34	00705	PAGO RIVER KAYAK CRUISE	X	X		X	X
35	00096	PITI GUN EMPLACMNT FOUNDA			X	X	X
36	00274	PITI LATTE	X		X		X
37	00622	RALPH BALAJADIA				X	X
38	00343	RITIDIAN			X	X	X
39	00466	RITIDIAN POINT			X	X	X
40	00536	SOUTH PULANTAT SITE	X	X	X		X

Public Access to Public Resources
Task 3B - Existing sites with the
potential for additional development

	RS#	Resource Name	WET	WAT	CUL	FOR	VWS
41	00132	SUMAY CEMETARY			X		X
42	00131	SUMAY VILLAGE RUINS			X		X
43	00111	TALEYFAC SPANISH BRIDGE	X	X	X		X
44	00703	TALOFOFO FALLS	X	X	X	X	X
45	00710	TALOFOFO RIVER CRUISE	X	X	X	X	X
46	00702	TALOFOFO RIVER CRUISE SITE	X	X	X	X	X
47	00383	TALOFOFO RIVER VALLEY SITE - 2	X	X	X	X	
48	00610	TAMUNING CLIFF (A)				X	X
49	00708	TAMUNING CLIFF (B)-RICK'S REEF					X
50	00709	TAMUNING CLIFF (C) HOSPITAL/IPAO PT					X
51	00232	TAOGAM			X	X	X
52	00239	TAOGAM ARCH SETTLEMENT			X	X	X
53	00222	TOGCHA PILLBOX I			X		X
54	00170	TUMON CLIFFLINE FORT I			X	X	X
55	00449	UNIVERSITY OF GUAM			X	X	X
56	00158	WAR DOG CEMETARY			X		X
57	00384	WEST ADAI			X	X	X

BUREAU OF PLANNING
PUBLIC ACCESS TO PUBLIC RESOURCES PROJECT

Date :July 31, 1993

RESOURCE # : 00459 T2 : 2B T3 : 3B
RESOURCE : AGANA SPRINGS
PLACE : _____ LOT NUMBER : _____
VILLAGE : _____ MUNICIPALITY : _____
OWNERSHIP :
PUBLIC : _____ PRIVATE : _____ MILITARY : _____

RESOURCE CATEGORY :

WETLAND	: Y	VIEW SITE	: _____	RIVER	: _____
SAVANAH	: _____				
FOREST	: _____	RFOREST	: _____	LFOREST	: _____
BSFOREST	: _____	WATERFALL	: _____		
PREHISTORIC	: _____	HISTORIC	: Y	JAPANESE	: _____
1ST US	: Y	2ND US	: _____	SPANISH	: Y

SENSES :

VISUAL	: Y	HEARING	: _____	TOUCH	: _____
SMELL	: _____				

INFRASTRUCTURE :

WATER	: N	TOILETS	: N	ST LIGHTS	: Y
SIGNAGE	: N	TRASH CANS	: N	POWER	: N

AMENITIES :

PAVED ACCESS	: Y	PAVED PARKIN	: N	PAVED WALKWA	: N

DISABLED ACCESS :

WHEELCHAIR	: NI	CRUTCHES ETC	: NI	BLIND	: NI
DEAF	: Y				

DISTANCE FROM ROADWAY (FT.) : 100.00

POTENTIAL FOR TASK III RESOURCE : VERY GOOD

PUBLIC ACCESSIBILITY : EASY

SITE INFORMATION :
PAP: END OF DIDIGI ROAD, NORTH OF ACE HARDWARE, SINAJANA.
THE AGANA SPRINGS SITE IS ONE OF THE LARGEST WETLANDS AREA I
N GUAM. THIS AREA WAS ONCE PART OF AN EXTENSIVE LAGOON AREA
. THERE MAY HAVE PREHISTORIC AGRICULTURAL USE OF THE AREA.
THERE ARE STRUCTURES WITHIN THE AREA REFERED TO AS THE "SPA
NISH DIKES". THE INTENT OF THESE DIKES WAS TO MAKE THE AGAN
A SWAMP A RICE-PRODUCING AREA.

IMPACT OF POTENTIAL OR FUTURE HUMAN VISITATION : POSITIVE

BUREAU OF PLANNING
PUBLIC ACCESS TO PUBLIC RESOURCES PROJECT

Date :July 31, 1993

RESOURCE # : 00269 T2 : 2B T3 : 3B
RESOURCE : ALMAGOSA SPRING
PLACE : NAVAL MAGAZINE-FENA LOT NUMBER : _____
VILLAGE : _____ MUNICIPALITY : SANTA RITA
OWNERSHIP :
PUBLIC : _____ PRIVATE : _____ MILITARY : Y

RESOURCE CATEGORY :

WETLAND	: Y	VIEW SITE	: Y	RIVER	: Y
SAVANAH	: _____				
FOREST	: Y	RFOREST	: Y	LFOREST	: Y
BSFOREST	: _____	WATERFALL	: _____		
PREHISTORIC	: Y	HISTORIC	: Y	JAPANESE	: Y
1ST US	: Y	2ND US	: Y	SPANISH	: _____

SENSES :

VISUAL	: Y	HEARING	: Y	TOUCH	: _____
SMELL	: N				

INFRASTRUCTURE :

WATER	: NI	TOILETS	: N	ST LIGHTS	: N
SIGNAGE	: N	TRASH CANS	: N	POWER	: N

AMENITIES :

PAVED ACCESS	: NI	PAVED PARKIN	: NI	PAVED WALKWA	: N

DISABLED ACCESS :

WHEELCHAIR	: N	CRUTCHES ETC	: NI	BLIND	: NI
DEAF	: Y				

DISTANCE FROM ROADWAY (FT.) : 75.00

POTENTIAL FOR TASK III RESOURCE : VERY GOOD

PUBLIC ACCESSIBILITY : VERY DIFF.

SITE INFORMATION :
PAP: NEAR CAVE MOUTH. THE ALMAGOSA SPRING IS ON E OF THE MAIN FEEDERS FOR FENA LAKE. THE SITE IS A BEAUTIFUL RAVINE FORESTED AREA. A LARGE INTRICATE CAVE IS LOCATED ON THE SITE. THE SITE IS LOCATED IN A VERY RESTRICTED ACCESSED AREA. MILITARY FACILITY. WETLAND, SMALL WATERFALL, LIMESTONE AND RFOREST, RIVER, CAVE.

IMPACT OF POTENTIAL OR FUTURE HUMAN VISITATION : POSITIVE

BUREAU OF PLANNING
PUBLIC ACCESS TO PUBLIC RESOURCES PROJECT

Date :July 31, 1993

RESOURCE # : 00362 T2 : 2B T3 : 3B
RESOURCE : AS ANITE BAY
PLACE : IPAN LOT NUMBER : _____
VILLAGE : _____ MUNICIPALITY : TALOFOFO
OWNERSHIP :
PUBLIC : _____ PRIVATE : _____ MILITARY : _____

RESOURCE CATEGORY :
WETLAND : _____ VIEW SITE : Y RIVER : _____
SAVANAH : _____

FOREST : Y RFOREST : _____ LFOREST : _____
BSFOREST : Y WATERFALL : _____

PREHISTORIC : _____ HISTORIC : _____ JAPANESE : _____
1ST US : _____ 2ND US : _____ SPANISH : _____

SENSES :
VISUAL : Y HEARING : Y TOUCH : _____
SMELL : Y

INFRASTRUCTURE :
WATER : N TOILETS : N ST LIGHTS : _____
SIGNAGE : N TRASH CANS : N POWER : N

AMENITIES :
PAVED ACCESS : Y PAVED PARKIN : N PAVED WALKWA : N

DISABLED ACCESS :
WHEELCHAIR : NI CRUTCHES ETC : NI BLIND : NI
DEAF : Y

DISTANCE FROM ROADWAY (FT.) : _____

POTENTIAL FOR TASK III RESOURCE : VERY GOOD

PUBLIC ACCESSIBILITY : EASY

SITE INFORMATION :
PAP: AS ANITE BAY--RT. 4; POPULAR IPAN SWIMMING HOLE, AS ANI TE BAY MAY BE REACH BY DRIVING N 1/2 MILE FROM JUNCTION OF H IGHWAY 4 WITH 4A ON THE N SHORE OF TALOFOFO BAY, TO THE 1ST EMBAYMENT IN THE CLIFFS ON THE W SIDE OF THE HIGHWAY. AS ANI TE CAVE, A FRESHWATER CAVE, IS PART OF THE SITE AREA.

IMPACT OF POTENTIAL OR FUTURE HUMAN VISITATION : POSITIVE

BUREAU OF PLANNING
PUBLIC ACCESS TO PUBLIC RESOURCES PROJECT

Date :July 31, 1993

RESOURCE # : 00381 T2 : 2B T3 : 3B
RESOURCE : AS QUIROGA CAVE
PLACE : TALOFOFO LOT NUMBER : _____
VILLAGE : _____ MUNICIPALITY : TALOFOFO
OWNERSHIP :
PUBLIC : _____ PRIVATE : _____ MILITARY : _____

RESOURCE CATEGORY :

WETLAND	: _____	VIEW SITE	: _____	RIVER	: _____
SAVANAH	: _____				
FOREST	: Y	RFOREST	: _____	LFOREST	: Y
BSFOREST	: _____	WATERFALL	: _____		
PREHISTORIC	: Y	HISTORIC	: Y	JAPANESE	: _____
1ST US	: _____	2ND US	: _____	SPANISH	: Y

SENSES :

VISUAL	: Y	HEARING	: _____	TOUCH	: _____
SMELL	: _____				

INFRASTRUCTURE :

WATER	: N	TOILETS	: N	ST LIGHTS	: N
SIGNAGE	: N	TRASH CANS	: N	POWER	: N

AMENITIES :

PAVED ACCESS	: N	PAVED PARKIN	: N	PAVED WALKWA	: N

DISABLED ACCESS :

WHEELCHAIR	: N	CRUTCHES ETC	: N	BLIND	: N
DEAF	: Y				

DISTANCE FROM ROADWAY (FT.) : _____

POTENTIAL FOR TASK III RESOURCE : ADEQUATE

PUBLIC ACCESSIBILITY : MED. DIFF.

SITE INFORMATION :
PAP: TRAIL TO CAVE SITE, THE ASQUIROGA CAVE ISTE IS LOCATED N OF AND ABOVE TALOFOFO BAY & W OF WINDOW ROCK & ASQUIROGA C LIFF. THE CAVE CONTAINS SOME PICTOGRAPHS.

IMPACT OF POTENTIAL OR FUTURE HUMAN VISITATION : NEGATIVE

BUREAU OF PLANNING
PUBLIC ACCESS TO PUBLIC RESOURCES PROJECT

Date :July 31, 1993

RESOURCE # : 00082 T2 : 2B T3 : 3B
RESOURCE : AS SOMBRERO PILLBOX I-II-III
PLACE : TUMON LOT NUMBER : _____
VILLAGE : _____ MUNICIPALITY : _____
OWNERSHIP :
PUBLIC : _____ PRIVATE : _____ MILITARY : _____

RESOURCE CATEGORY :
WETLAND : _____ VIEW SITE : Y RIVER : _____
SAVANAH : _____

FOREST : _____ RFOREST : _____ LFOREST : _____
BSFOREST : _____ WATERFALL : _____

PREHISTORIC : _____ HISTORIC : Y JAPANESE : Y
1ST US : _____ 2ND US : Y SPANISH : _____

SENSES :
VISUAL : Y HEARING : _____ TOUCH : _____
SMELL : _____

INFRASTRUCTURE :
WATER : N TOILETS : N ST LIGHTS : N
SIGNAGE : N TRASH CANS : N POWER : N

AMENITIES :
PAVED ACCESS : N PAVED PARKIN : N PAVED WALKWA : N

DISABLED ACCESS :
WHEELCHAIR : N CRUTCHES ETC : N BLIND : NI
DEAF : Y

DISTANCE FROM ROADWAY (FT.) : _____

POTENTIAL FOR TASK III RESOURCE : ADEQUATE

PUBLIC ACCESSIBILITY : MED. DIFF.

SITE INFORMATION :
PAP: TROPICANA HOTEL AND AREA NORTHWEST. THE AS SOMBRERO PIL LBOXES ARE A SERIES OF 3 CONCRETE DEFENSE BUNKERS BUILT BY F ORCED CHAMORRO LABOR DURING THE JAPANESE OCCUPATION. THESE B UNKERS CAN BE REACHED BY WALKING N.E. APPROXIMATELY 1,000FT. ALONG THE SHORELINE FROM JOSEPH FLORES BEACH PARK (YPAO BEA CH).

IMPACT OF POTENTIAL OR FUTURE HUMAN VISITATION : POSITIVE

BUREAU OF PLANNING
PUBLIC ACCESS TO PUBLIC RESOURCES PROJECT

Date :July 31, 1993

RESOURCE # : 00240 T2 : 2B T3 : 3B
RESOURCE : ASAN ARCHEOLOGICAL SITE
PLACE : ASAN LOT NUMBER : _____
VILLAGE : ASAN MUNICIPALITY : ASAN
OWNERSHIP :
PUBLIC : _____ PRIVATE : _____ MILITARY : _____

RESOURCE CATEGORY :

WETLAND	: Y	VIEW SITE	: Y	RIVER	: Y
SAVANAH	: _____				
FOREST	: _____	RFOREST	: _____	LFOREST	: _____
BSFOREST	: _____	WATERFALL	: _____		
PREHISTORIC	: Y	HISTORIC	: Y	JAPANESE	: Y
1ST US	: _____	2ND US	: Y	SPANISH	: _____

SENSES :

VISUAL	: Y	HEARING	: Y	TOUCH	: _____
SMELL	: _____				

INFRASTRUCTURE :

WATER	: Y	TOILETS	: _____	ST LIGHTS	: Y
SIGNAGE	: N	TRASH CANS	: _____	POWER	: Y

AMENITIES :

PAVED ACCESS	: Y	PAVED PARKIN	: N	PAVED WALKWA	: Y

DISABLED ACCESS :

WHEELCHAIR	: NI	CRUTCHES ETC	: NI	BLIND	: NI
DEAF	: Y				

DISTANCE FROM ROADWAY (FT.) : _____

POTENTIAL FOR TASK III RESOURCE : POOR

PUBLIC ACCESSIBILITY : EASY

SITE INFORMATION :
MOST OF THE ARCHAEOLOGICAL SITES HAVE BEEN DESTROYED OR BURI
ED BY THE URBAN RENEWAL PROJECT. ANY INTACT ARCHEOLOGICAL MA
TERIALS CAN ONLY BE FOUND BY SUBSURFACE EXCAVATION. THE ENVI
RONMENT SUGGESTS THE POSSIBLE EXISTANCE OF A SMALL SPECIALIZ
ED PRE-HISTORIC HABITATION SITE.

IMPACT OF POTENTIAL OR FUTURE HUMAN VISITATION : NEGATIVE

BUREAU OF PLANNING
PUBLIC ACCESS TO PUBLIC RESOURCES PROJECT

Date :July 31, 1993

RESOURCE # : 00019 T2 : 2B T3 : 3B
RESOURCE : ASAN INVASION BEACH
PLACE : ASAN LOT NUMBER : _____
VILLAGE : _____ MUNICIPALITY : _____
OWNERSHIP :
PUBLIC : Y PRIVATE : Y MILITARY : _____

RESOURCE CATEGORY :
WETLAND : _____ VIEW SITE : Y RIVER : _____
SAVANAH : _____

FOREST : _____ RFOREST : _____ LFOREST : _____
BSFOREST : _____ WATERFALL : _____

PREHISTORIC : _____ HISTORIC : Y JAPANESE : Y
1ST US : _____ 2ND US : Y SPANISH : _____

SENSES :
VISUAL : Y HEARING : _____ TOUCH : _____
SMELL : _____

INFRASTRUCTURE :
WATER : Y TOILETS : N ST LIGHTS : NI
SIGNAGE : Y TRASH CANS : Y POWER : Y

AMENITIES :
PAVED ACCESS : N PAVED PARKIN : N PAVED WALKWA : N

DISABLED ACCESS :
WHEELCHAIR : N CRUTCHES ETC : NI BLIND : NI
DEAF : Y

DISTANCE FROM ROADWAY (FT.) : _____

POTENTIAL FOR TASK III RESOURCE : GOOD

PUBLIC ACCESSIBILITY : EASY

SITE INFORMATION :
PAP: MONUMENT NEXT TO SHELTON'S MUSIC SHOP. THIS SITE ENCOM PASSES A LARGE AREA FRONTING ASAN VILLAGE. PRESENTLY, IT IS PART OF WAR IN THE PACIFIC PARK, ADMINISTERED BY THE NATIONA L PARK SERVICES. A MEMORIAL MARKER NEAR THE SHELTON MUSIC CO MPANY IS DEDICATED TO THE U.S. INVASION FORCES. A MUSEUM DED ICATED TO THE WAR EFFORT IS LOCATED ON THE EASTERN PORTION O FF ASAN BEACH SIDE ALONG MARINE DRIVE.

IMPACT OF POTENTIAL OR FUTURE HUMAN VISITATION : POSITIVE

BUREAU OF PLANNING
PUBLIC ACCESS TO PUBLIC RESOURCES PROJECT

Date :July 31, 1993

RESOURCE # : 00801 T2 : 2B T3 : 3B
RESOURCE : ATANTANO VALLEY VIEW SITE
PLACE : CALVO CHAPEL LOT NUMBER : _____
VILLAGE : _____ MUNICIPALITY : SANTA RITA
OWNERSHIP :
PUBLIC : _____ PRIVATE : Y MILITARY : _____

RESOURCE CATEGORY :

WETLAND	: Y	VIEW SITE	: Y	RIVER	: _____
SAVANAH	: Y				
FOREST	: N	RFOREST	: _____	LFOREST	: _____
BSFOREST	: _____	WATERFALL	: N		
PREHISTORIC	: N	HISTORIC	: N	JAPANESE	: N
1ST US	: N	2ND US	: N	SPANISH	: N

SENSES :

VISUAL	: Y	HEARING	: N	TOUCH	: N
SMELL	: N				

INFRASTRUCTURE :

WATER	: N	TOILETS	: N	ST LIGHTS	: _____
SIGNAGE	: N	TRASH CANS	: N	POWER	: _____

AMENITIES :

PAVED ACCESS	: N	PAVED PARKIN	: N	PAVED WALKWA	: N

DISABLED ACCESS :

WHEELCHAIR	: N	CRUTCHES ETC	: N	BLIND	: N
DEAF	: Y				

DISTANCE FROM ROADWAY (FT.) : 75.00

POTENTIAL FOR TASK III RESOURCE : VERY GOOD

PUBLIC ACCESSIBILITY : EASY

SITE INFORMATION :
UNIQUE VIEW OF LARGE WATERSHED. UNUSUAL WETLANDS BELOW CHAP EL. WATERHEADS OR THE ATANTANO RIVER.

IMPACT OF POTENTIAL OR FUTURE HUMAN VISITATION : POSITIVE

BUREAU OF PLANNING
PUBLIC ACCESS TO PUBLIC RESOURCES PROJECT

Date :July 31, 1993

RESOURCE # : 00476 T2 : 2B T3 : 3B
RESOURCE : BARRIGADA HILL
PLACE : BARRIGADA HEIGHTS LOT NUMBER : _____
VILLAGE : BARRIGADA MUNICIPALITY : BARRIGADA
OWNERSHIP :
PUBLIC : Y PRIVATE : Y MILITARY : _____

RESOURCE CATEGORY :
WETLAND : _____ VIEW SITE : Y RIVER : _____
SAVANAH : _____

FOREST : _____ RFOREST : _____ LFOREST : _____
BSFOREST : _____ WATERFALL : _____

PREHISTORIC : _____ HISTORIC : _____ JAPANESE : _____
1ST US : _____ 2ND US : _____ SPANISH : _____

SENSES :
VISUAL : Y HEARING : _____ TOUCH : _____
SMELL : _____

INFRASTRUCTURE :
WATER : N TOILETS : N ST LIGHTS : Y
SIGNAGE : N TRASH CANS : N POWER : N

AMENITIES :
PAVED ACCESS : Y PAVED PARKIN : N PAVED WALKWA : N

DISABLED ACCESS :
WHEELCHAIR : NI CRUTCHES ETC : NI BLIND : NI
DEAF : Y

DISTANCE FROM ROADWAY (FT.) : _____

POTENTIAL FOR TASK III RESOURCE : GOOD

PUBLIC ACCESSIBILITY : EASY

SITE INFORMATION :
PAP: ROAD BELOW ST. DONIMIC'S NURSING HOME. THERE IS A BARRI GADA WAS MEMORIAL PARK LOCATED NEAR THE "COOL SPOT"AREA IN B ARRIGADA. THE BATTLE OF BARRIGADA SITE IN LOCATED NEAR AND O N THE NAVY ANTENNA FILED AREA. THE ROAD LEADING TO ST. DOMIN IC'S NURSING HOME OFFERS A PANARAMIC VIEW OF MIDDLE PART OF GUAM.

IMPACT OF POTENTIAL OR FUTURE HUMAN VISITATION : POSITIVE

BUREAU OF PLANNING
PUBLIC ACCESS TO PUBLIC RESOURCES PROJECT

Date :July 31, 1993

RESOURCE # : 006255 T2 : 2B T3 : 3B
RESOURCE : CETTI BAY OVERLOOK
PLACE : AGAT/UMATAC ROAD LOT NUMBER : _____
VILLAGE : _____ MUNICIPALITY : _____
OWNERSHIP :
PUBLIC : Y PRIVATE : _____ MILITARY : _____

RESOURCE CATEGORY :
WETLAND : _____ VIEW SITE : Y RIVER : _____
SAVANAH : Y

FOREST : Y RFOREST : Y LFOREST : _____
BSFOREST : _____ WATERFALL : _____

PREHISTORIC : _____ HISTORIC : _____ JAPANESE : _____
1ST US : _____ 2ND US : _____ SPANISH : _____

SENSES :
VISUAL : Y HEARING : _____ TOUCH : _____
SMELL : _____

INFRASTRUCTURE :
WATER : N TOILETS : N ST LIGHTS : N
SIGNAGE : N TRASH CANS : Y POWER : N

AMENITIES :
PAVED ACCESS : Y PAVED PARKIN : Y PAVED WALKWA : NI

DISABLED ACCESS :
WHEELCHAIR : N CRUTCHES ETC : NI BLIND : NI
DEAF : Y

DISTANCE FROM ROADWAY (FT.) : 10.00

POTENTIAL FOR TASK III RESOURCE : VERY GOOD

PUBLIC ACCESSIBILITY : EASY

SITE INFORMATION :
PAP: PARK FACILITIES. PORTIONS OF THIS PARK/VISTA POINT WERE MODIFIED DURING THE CONSTRUCTION OF THE AGAT-UMATAC HIGHWAY. THIS PARK MAY HAVE ONCE BEEN ACCESSIBLE TO PEOPLE WITH DESA BILITIES. A RETAINING WALL AND A STAIRWAY LEADS TO THE PARK.

IMPACT OF POTENTIAL OR FUTURE HUMAN VISITATION : POSITIVE

BUREAU OF PLANNING
PUBLIC ACCESS TO PUBLIC RESOURCES PROJECT

Date :July 31, 1993

RESOURCE # : 00623 T2 : 2B T3 : 3B
RESOURCE : DANO, MERIZO
PLACE : COCOS ISLAND LOT NUMBER : _____
VILLAGE : MERIZO MUNICIPALITY : MERIZO
OWNERSHIP :
PUBLIC : Y PRIVATE : Y MILITARY : _____

RESOURCE CATEGORY :
WETLAND : _____ VIEW SITE : Y RIVER : _____
SAVANAH : _____

FOREST : Y RFOREST : _____ LFOREST : _____
BSFOREST : Y WATERFALL : _____

PREHISTORIC : Y HISTORIC : _____ JAPANESE : _____
1ST US : _____ 2ND US : _____ SPANISH : _____

SENSES :
VISUAL : _____ HEARING : _____ TOUCH : _____
SMELL : _____

INFRASTRUCTURE :
WATER : N TOILETS : N ST LIGHTS : N
SIGNAGE : N TRASH CANS : N POWER : N

AMENITIES :
PAVED ACCESS : N PAVED PARKIN : N PAVED WALKWA : N

DISABLED ACCESS :
WHEELCHAIR : N CRUTCHES ETC : NI BLIND : NI
DEAF : Y

DISTANCE FROM ROADWAY (FT.) : _____

POTENTIAL FOR TASK III RESOURCE : GOOD

PUBLIC ACCESSIBILITY : EASY

SITE INFORMATION :
PAP: END OF PUBLIC DOCK; BOAT ACCESS ONLY. THE DANO PARK IS A SMALL GOVERNMENT OF GUAM OWNED PARK LOCATED ON THE SOUTHWEST PORTION OF COCOS ISLAND. NO FACILITIES EXIST ON THIS PORTION OF THE ISLAND.

IMPACT OF POTENTIAL OR FUTURE HUMAN VISITATION : POSITIVE

BUREAU OF PLANNING
PUBLIC ACCESS TO PUBLIC RESOURCES PROJECT

Date :September 13, 1993

RESOURCE # : 00803 T2 : T3 : 3B.
RESOURCE : FENA VALLEY RESERVOIR
PLACE : FENA LAKE LOT NUMBER : _____
VILLAGE : _____ MUNICIPALITY : SANTA RITA
OWNERSHIP :
PUBLIC : _____ PRIVATE : _____ MILITARY : Y

RESOURCE CATEGORY :
WETLAND : Y VIEW SITE : Y RIVER : Y
SAVANAH : _____

FOREST : Y RFOREST : Y LFOREST : _____
BSFOREST : N WATERFALL : N

PREHISTORIC : _____ HISTORIC : N JAPANESE : N
1ST US : N 2ND US : Y SPANISH : N

SENSES :
VISUAL : Y HEARING : Y TOUCH : N
SMELL : _____

INFRASTRUCTURE :
WATER : NI TOILETS : N ST LIGHTS : Y
SIGNAGE : _____ TRASH CANS : N POWER : N

AMENITIES :
PAVED ACCESS : Y PAVED PARKIN : Y PAVED WALKWA : Y

DISABLED ACCESS :
WHEELCHAIR : Y CRUTCHES ETC : Y BLIND : Y
DEAF : Y

DISTANCE FROM ROADWAY (FT.) : 10.00

POTENTIAL FOR TASK III RESOURCE : VERY GOOD

PUBLIC ACCESSIBILITY : VERY DIFF.

SITE INFORMATION :
MILITARY FACILITY. VIEW INCLUDES LADE, SPILLWAY, LIMESTONE F
OREST, WETLAND, RIVER AND MOUNTAINS.

IMPACT OF POTENTIAL OR FUTURE HUMAN VISITATION : POSITIVE

BUREAU OF PLANNING
PUBLIC ACCESS TO PUBLIC RESOURCES PROJECT

Date :July 31, 1993

RESOURCE # : 00184 T2 : 2B T3 : 3B
RESOURCE : INARAJAN BAPTIST CHURCH
PLACE : INARAJAN VILLAGE LOT NUMBER : _____
VILLAGE : _____ MUNICIPALITY : _____
OWNERSHIP :
PUBLIC : _____ PRIVATE : _____ MILITARY : _____

RESOURCE CATEGORY :
WETLAND : _____ VIEW SITE : Y RIVER : _____
SAVANAH : _____

FOREST : _____ RFOREST : _____ LFOREST : _____
BSFOREST : _____ WATERFALL : _____

PREHISTORIC : _____ HISTORIC : Y JAPANESE : _____
1ST US : Y 2ND US : _____ SPANISH : _____

SENSES :
VISUAL : _____ HEARING : _____ TOUCH : _____
SMELL : _____

INFRASTRUCTURE :
WATER : N TOILETS : N ST LIGHTS : Y
SIGNAGE : N TRASH CANS : N POWER : N

AMENITIES :
PAVED ACCESS : Y PAVED PARKIN : N PAVED WALKWA : N

DISABLED ACCESS :
WHEELCHAIR : NI CRUTCHES ETC : NI BLIND : NI
DEAF : Y

DISTANCE FROM ROADWAY (FT.) : 20.00

POTENTIAL FOR TASK III RESOURCE : GOOD

PUBLIC ACCESSIBILITY : EASY

SITE INFORMATION :
PAP: INARAJAN BAPTIST CHURCH. THE BAPTIST CHURCH WAS BUILT I N 1925 BY THE FIRST BAPTIST MISSINARIES TO GUAM. THE SHURCH IS IN DELAPIDATED CONDITION, HOWEVER, IT OFFERS A NICE VIEW OF INARAJAN BAY AND THE PACIFIC OCEAN. THE "CHIEF GADAO BROK EN CANOE" STATUE IS LOCATED IMMEDIATELY N.W OF THE OLD CHURC H.

IMPACT OF POTENTIAL OR FUTURE HUMAN VISITATION : POSITIVE

BUREAU OF PLANNING
PUBLIC ACCESS TO PUBLIC RESOURCES PROJECT

Date :July 31, 1993

RESOURCE # : 00306 T2 : 2B T3 : 3B
RESOURCE : INARAJAN RIVER VALLEY
PLACE : _____ LOT NUMBER : _____
VILLAGE : _____ MUNICIPALITY : _____
OWNERSHIP :
PUBLIC : _____ PRIVATE : _____ MILITARY : _____

RESOURCE CATEGORY :
WETLAND : _____ VIEW SITE : _____ RIVER : _____
SAVANAH : _____

FOREST : _____ RFOREST : _____ LFOREST : _____
BSFOREST : _____ WATERFALL : _____

PREHISTORIC : Y HISTORIC : _____ JAPANESE : _____
1ST US : _____ 2ND US : _____ SPANISH : _____

SENSES :
VISUAL : _____ HEARING : _____ TOUCH : _____
SMELL : _____

INFRASTRUCTURE :
WATER : _____ TOILETS : _____ ST LIGHTS : _____
SIGNAGE : _____ TRASH CANS : _____ POWER : _____

AMENITIES :
PAVED ACCESS : _____ PAVED PARKIN : _____ PAVED WALKWA : _____

DISABLED ACCESS :
WHEELCHAIR : _____ CRUTCHES ETC : _____ BLIND : _____
DEAF : _____

DISTANCE FROM ROADWAY (FT.) : _____

POTENTIAL FOR TASK III RESOURCE : _____

PUBLIC ACCESSIBILITY : _____

SITE INFORMATION :

IMPACT OF POTENTIAL OR FUTURE HUMAN VISITATION : _____

BUREAU OF PLANNING
PUBLIC ACCESS TO PUBLIC RESOURCES PROJECT

Date :July 31, 1993

RESOURCE # : 00022 T2 : 2B T3 : 3B
RESOURCE : JAPANESE HIGH COMM POST
PLACE : LIBUGON LOT NUMBER : _____
VILLAGE : NIMITZ HILL MUNICIPALITY : ASAN
OWNERSHIP :
PUBLIC : _____ PRIVATE : _____ MILITARY : _____

RESOURCE CATEGORY :
WETLAND : _____ VIEW SITE : Y RIVER : _____
SAVANAH : _____

FOREST : _____ RFOREST : _____ LFOREST : _____
BSFOREST : _____ WATERFALL : _____

PREHISTORIC : _____ HISTORIC : Y JAPANESE : Y
1ST US : _____ 2ND US : _____ SPANISH : _____

SENSES :
VISUAL : Y HEARING : Y TOUCH : _____
SMELL : _____

INFRASTRUCTURE :
WATER : N TOILETS : N ST LIGHTS : N
SIGNAGE : N TRASH CANS : N POWER : N

AMENITIES :
PAVED ACCESS : NI PAVED PARKIN : NI PAVED WALKWA : N

DISABLED ACCESS :
WHEELCHAIR : N CRUTCHES ETC : N BLIND : N
DEAF : Y

DISTANCE FROM ROADWAY (FT.) : 300.00

POTENTIAL FOR TASK III RESOURCE : VERY GOOD

PUBLIC ACCESSIBILITY : EASY

SITE INFORMATION :
JAPANESE HIGH COMMAND POST WAS LOCATED ON THE EASTERN FRINGE OF ASAN. GENERAL TAKESHIMA ESTABLISHED HIS COMMAND POST IN THIS GULLY ON FONTE PLATEAU, BUT IT WAS TAKEN BY U.S. MARINES ON JULY 29, 1944.

IMPACT OF POTENTIAL OR FUTURE HUMAN VISITATION : POSITIVE

BUREAU OF PLANNING
PUBLIC ACCESS TO PUBLIC RESOURCES PROJECT

Date :July 31, 1993

RESOURCE # : 00145 T2 : 2B T3 : 3B
RESOURCE : JAPANESE MASS GRAVE
PLACE : OROTE/SUMAY LOT NUMBER : _____
VILLAGE : TIPALAO MUNICIPALITY : SANTA RITA
OWNERSHIP :
PUBLIC : _____ PRIVATE : _____ MILITARY : Y

RESOURCE CATEGORY :
WETLAND : _____ VIEW SITE : Y RIVER : _____
SAVANAH : _____

FOREST : _____ RFOREST : _____ LFOREST : _____
BSFOREST : _____ WATERFALL : _____

PREHISTORIC : _____ HISTORIC : Y JAPANESE : Y
1ST US : _____ 2ND US : _____ SPANISH : _____

SENSES :
VISUAL : Y HEARING : Y TOUCH : _____
SMELL : _____

INFRASTRUCTURE :
WATER : Y TOILETS : NI ST LIGHTS : Y
SIGNAGE : NI TRASH CANS : Y POWER : Y

AMENITIES :
PAVED ACCESS : Y PAVED PARKIN : Y PAVED WALKWA : NI

DISABLED ACCESS :
WHEELCHAIR : NI CRUTCHES ETC : NI BLIND : NI
DEAF : Y

DISTANCE FROM ROADWAY (FT.) : 50.00

POTENTIAL FOR TASK III RESOURCE : GOOD

PUBLIC ACCESSIBILITY : EASY

SITE INFORMATION :
THIS SITE LIES IN THE NORTH SECTION OF TIPALAO HOUSING. THE SITE WAS MARKED WITH AN INSCRIBED BOULDER ERECTED BY THE JAP ANESE SELF DEFENSE FORCE IN 1953. THIS BOULDER WAS RELOCATED IN 1972 TO THE SOUTH PACIFIC MEMORIAL PARK IN YIGO. (REFER TO MATAGUAC COMMAND POST).

IMPACT OF POTENTIAL OR FUTURE HUMAN VISITATION : POSITIVE

BUREAU OF PLANNING
PUBLIC ACCESS TO PUBLIC RESOURCES PROJECT

Date :September 13, 1993

RESOURCE # : 00436 T2 : 2B T3 : 3B
RESOURCE : LIBUGON VISTA POINT
PLACE : UPPER MAINA LOT NUMBER : _____
VILLAGE : MAINA MUNICIPALITY : ASAN
OWNERSHIP :
PUBLIC : _____ PRIVATE : _____ MILITARY : _____

RESOURCE CATEGORY :
WETLAND : _____ VIEW SITE : Y RIVER : _____
SAVANAH : _____

FOREST : _____ RFOREST : _____ LFOREST : _____
BSFOREST : _____ WATERFALL : _____

PREHISTORIC : _____ HISTORIC : _____ JAPANESE : _____
1ST US : _____ 2ND US : _____ SPANISH : _____

SENSES :
VISUAL : Y HEARING : Y TOUCH : _____
SMELL : _____

INFRASTRUCTURE :
WATER : N TOILETS : N ST LIGHTS : N
SIGNAGE : N TRASH CANS : N POWER : N

AMENITIES :
PAVED ACCESS : NI PAVED PARKIN : NI PAVED WALKWA : NI

DISABLED ACCESS :
WHEELCHAIR : N CRUTCHES ETC : NI BLIND : NI
DEAF : Y

DISTANCE FROM ROADWAY (FT.) : 50.00

POTENTIAL FOR TASK III RESOURCE : VERY GOOD

PUBLIC ACCESSIBILITY : EASY

SITE INFORMATION :
THIS SITE WAS REOMMENDED BY MAYOR BEN SAN NICOLAS. THE LIBUG ON VISTA POINT IS LOCATED ABOVE THE VILLAGE OF MAINA ALONG T HE NIMITZ HILL ROAD ON THE LEFT HAND SIDE AS ONE FRIVES UP T HE HILL. THE SITE HAS A SMALL MAINTAINED GRASSY AREA AND A C ONCRETE BARRIER WHICH IS THE MAIN PARKING AREA. THE VIEW FRO M THIS VANTAGE POINT IS ONE OF THE MOST SPECTACULAR VIEWS ON GUAM ESPECIALLY AT NIGHT.

IMPACT OF POTENTIAL OR FUTURE HUMAN VISITATION : POSITIVE

BUREAU OF PLANNING
PUBLIC ACCESS TO PUBLIC RESOURCES PROJECT

Date :July 31, 1993

RESOURCE # : 00068 T2 : 2B T3 : 3B
RESOURCE : LIBUGON RADIO STATION
PLACE : LIBUGON/NIMITZ RD. LOT NUMBER : _____
VILLAGE : NIMITZ HILL MUNICIPALITY : ASAN
OWNERSHIP :
PUBLIC : _____ PRIVATE : _____ MILITARY : Y

RESOURCE CATEGORY :
WETLAND : _____ VIEW SITE : Y RIVER : _____
SAVANAH : Y

FOREST : Y RFOREST : Y LFOREST : _____
BSFOREST : _____ WATERFALL : _____

PREHISTORIC : _____ HISTORIC : Y JAPANESE : _____
1ST US : _____ 2ND US : _____ SPANISH : _____

SENSES :
VISUAL : _____ HEARING : _____ TOUCH : _____
SMELL : _____

INFRASTRUCTURE :
WATER : N TOILETS : N ST LIGHTS : N
SIGNAGE : N TRASH CANS : N POWER : N

AMENITIES :
PAVED ACCESS : N PAVED PARKIN : N PAVED WALKWA : N

DISABLED ACCESS :
WHEELCHAIR : N CRUTCHES ETC : N BLIND : NI
DEAF : Y

DISTANCE FROM ROADWAY (FT.) : _____

POTENTIAL FOR TASK III RESOURCE : GOOD

PUBLIC ACCESSIBILITY : MED. DIFF.

SITE INFORMATION :
PAP: AREA EAST OF NIMITZ MILITARY HOUSING. THIS SITE IS LOCA
TED IN A SAVANNA AREA WITH BEAUTIFUL VISTAS OF MOUNTAINS,
VALLEYS AND WETLANDS.

IMPACT OF POTENTIAL OR FUTURE HUMAN VISITATION : NEGATIVE

BUREAU OF PLANNING
PUBLIC ACCESS TO PUBLIC RESOURCES PROJECT

Date :July 31, 1993

RESOURCE # : 00327 T2 : 2B T3 : 3B
RESOURCE : LULUK
PLACE : _____ LOT NUMBER : _____
VILLAGE : MERIZO MUNICIPALITY : MERIZO
OWNERSHIP :
PUBLIC : _____ PRIVATE : Y MILITARY : _____

RESOURCE CATEGORY :
WETLAND : Y VIEW SITE : Y RIVER : _____
SAVANAH : _____

FOREST : _____ RFOREST : _____ LFOREST : _____
BSFOREST : _____ WATERFALL : _____

PREHISTORIC : Y HISTORIC : _____ JAPANESE : _____
1ST US : _____ 2ND US : _____ SPANISH : _____

SENSES :
VISUAL : Y HEARING : Y TOUCH : _____
SMELL : _____

INFRASTRUCTURE :
WATER : N TOILETS : N ST LIGHTS : N
SIGNAGE : N TRASH CANS : N POWER : Y

AMENITIES :
PAVED ACCESS : Y PAVED PARKIN : N PAVED WALKWA : N

DISABLED ACCESS :
WHEELCHAIR : NI CRUTCHES ETC : Y BLIND : NI
DEAF : Y

DISTANCE FROM ROADWAY (FT.) : 200.00

POTENTIAL FOR TASK III RESOURCE : GOOD

PUBLIC ACCESSIBILITY : EASY

SITE INFORMATION :
THIS SITE IS A LATTE STRUCTURE BURIED UNDER SIOL WITH ONLY T
HE TOP STICKING ABOVE THE SURFACE. 6 STONES ARE VISIBLE. LUL
UK IS ON THE PROPERTY OF IGNACIAO ESPINOSA. PAP: QUINENE RD.

IMPACT OF POTENTIAL OR FUTURE HUMAN VISITATION : NEGATIVE

BUREAU OF PLANNING
PUBLIC ACCESS TO PUBLIC RESOURCES PROJECT

Date :July 31, 1993

RESOURCE # : 00533 T2 : 2B T3 : 3B
RESOURCE : MACHADGAN POINT
PLACE : UMATAC LOT NUMBER : _____
VILLAGE : UMATAC MUNICIPALITY : UMATAC
OWNERSHIP :
PUBLIC : _____ PRIVATE : _____ MILITARY : _____

RESOURCE CATEGORY :
WETLAND : _____ VIEW SITE : Y RIVER : _____
SAVANAH : Y

FOREST : _____ RFOREST : _____ LFOREST : _____
BSFOREST : _____ WATERFALL : _____

PREHISTORIC : Y HISTORIC : Y JAPANESE : _____
1ST US : _____ 2ND US : _____ SPANISH : Y

SENSES :
VISUAL : Y HEARING : Y TOUCH : _____
SMELL : _____

INFRASTRUCTURE :
WATER : N TOILETS : N ST LIGHTS : N
SIGNAGE : N TRASH CANS : N POWER : N

AMENITIES :
PAVED ACCESS : N PAVED PARKIN : N PAVED WALKWA : N

DISABLED ACCESS :
WHEELCHAIR : N CRUTCHES ETC : N BLIND : N
DEAF : Y

DISTANCE FROM ROADWAY (FT.) : 1000.00

POTENTIAL FOR TASK III RESOURCE : ADEQUATE

PUBLIC ACCESSIBILITY : MED. DIFF.

SITE INFORMATION :
THIS AREA IS LOCATED ON THE POINT S.W. OF FORT SOLEDAD. ANY BUILDING ON THIS SITE WOULD DETRACT TO THE CONTEXT OF FT. SOLEDAD.

IMPACT OF POTENTIAL OR FUTURE HUMAN VISITATION : NEGATIVE

BUREAU OF PLANNING
PUBLIC ACCESS TO PUBLIC RESOURCES PROJECT

Date :July 31, 1993

RESOURCE # : 00282 T2 : 2B T3 : 3B
RESOURCE : MARBO
PLACE : SASAYAN LOT NUMBER : _____
VILLAGE : _____ MUNICIPALITY : MANGILAO
OWNERSHIP :
PUBLIC : Y PRIVATE : _____ MILITARY : _____

RESOURCE CATEGORY :
WETLAND : _____ VIEW SITE : Y RIVER : _____
SAVANAH : _____

FOREST : Y RFOREST : _____ LFOREST : Y
BSFOREST : _____ WATERFALL : Y

PREHISTORIC : Y HISTORIC : Y JAPANESE : Y
1ST US : _____ 2ND US : _____ SPANISH : _____

SENSES :
VISUAL : Y HEARING : Y TOUCH : _____
SMELL : _____

INFRASTRUCTURE :
WATER : N TOILETS : N ST LIGHTS : N
SIGNAGE : N TRASH CANS : NI POWER : N

AMENITIES :
PAVED ACCESS : NI PAVED PARKIN : NI PAVED WALKWA : NI

DISABLED ACCESS :
WHEELCHAIR : _____ CRUTCHES ETC : _____ BLIND : _____
DEAF : _____

DISTANCE FROM ROADWAY (FT.) : 4000.00

POTENTIAL FOR TASK III RESOURCE : VERY GOOD

PUBLIC ACCESSIBILITY : EASY

SITE INFORMATION :
THE MARBO AREA ONCE CONTAINED A LARGE PREHISTORIC SETTLEMENT . RECENT ARCHAEOLOGICAL EXCAVATION HAS REMOVED MOST THE CULT URAL MATERIAL FROM THE AREA. THE SITE IS A POPULAR PICNIC AR EA AND ONE OF THE MOST SPECTACULAR FRESH WATER POOLS IS LOCA TED HERE. THE FRESH WATER POOL IS SITUATED IN A LARGE LIMEST ONE CAVERN. THE CLIFF LINE AREA OFFERS A BEAUTIFUL VIEW OF T HE PACIFIC OCEAN AND THE BENCH REEF BELOW.ACCESS TO THE SITE HAS BEEN PROVIDED BY THE GOLF COURSE DEVELOPERS.

IMPACT OF POTENTIAL OR FUTURE HUMAN VISITATION : POSITIVE

BUREAU OF PLANNING
PUBLIC ACCESS TO PUBLIC RESOURCES PROJECT

Date :July 31, 1993

RESOURCE # : 00202 T2 : 2B T3 : 3B
RESOURCE : MATAGUAC HILL COMM POST, SPRING
PLACE : YIGO, MATAGUAC,MILL LOT NUMBER : _____
VILLAGE : YIGO MUNICIPALITY : YIGO
OWNERSHIP :
PUBLIC : _____ PRIVATE : _____ MILITARY : _____

RESOURCE CATEGORY :

WETLAND	_____	VIEW SITE	Y	RIVER	Y
SAVANAH	Y				
FOREST	Y	RFOREST	_____	LFOREST	Y
BSFOREST	_____	WATERFALL	_____		
PREHISTORIC	_____	HISTORIC	Y	JAPANESE	Y
1ST US	_____	2ND US	Y	SPANISH	_____

SENSES :

VISUAL	Y	HEARING	_____	TOUCH	_____
SMELL	_____				

INFRASTRUCTURE :

WATER	Y	TOILETS	Y	ST LIGHTS	Y
SIGNAGE	Y	TRASH CANS	Y	POWER	Y

AMENITIES :

PAVED ACCESS	Y	PAVED PARKIN	NI	PAVED WALKWA	NI

DISABLED ACCESS :

WHEELCHAIR	NI	CRUTCHES ETC	NI	BLIND	NI
DEAF	Y				

DISTANCE FROM ROADWAY (FT.) : _____

POTENTIAL FOR TASK III RESOURCE : VERY GOOD

PUBLIC ACCESSIBILITY : EASY

SITE INFORMATION :
PAP: SOPACMEMORIAL. UPKEEP-CONSISTENTLY MAINTAINED GROUNDS BY LOCAL FAMILIES CONTRACTED. THE MATAGUAC HILL COMMAND POST IS A SERIES OF MAN-MADE CAVES EXCAVATED BY FORCED CHAMORRO LABOR DURING THE JAPANESE OCCUPATION. CONCRETE STEPS LEAD DO WN TO THE COMMAND POST. THERE IS A FRESH WATER SPRING NEAR T HE COMMAND POST. THE SITE COVERS A LARGE AREA AND IS PART OF THE SOUTH PACIFIC MEMORIAL COMPLEX.

IMPACT OF POTENTIAL OR FUTURE HUMAN VISITATION : POSITIVE

BUREAU OF PLANNING
PUBLIC ACCESS TO PUBLIC RESOURCES PROJECT

Date :July 31, 1993

RESOURCE # : 00200 T2 : 2B T3 : 3B
RESOURCE : MATAGUAC SPRING BATTLEFIELD
PLACE : YIGO LOT NUMBER : _____
VILLAGE : YIGO MUNICIPALITY : YIGO
OWNERSHIP :
PUBLIC : _____ PRIVATE : Y MILITARY : _____

RESOURCE CATEGORY :

WETLAND	: Y	VIEW SITE	: Y	RIVER	: Y
SAVANAH	: Y				
FOREST	: Y	RFOREST	: _____	LFOREST	: Y
BSFOREST	: _____	WATERFALL	: _____		
PREHISTORIC	: Y	HISTORIC	: Y	JAPANESE	: Y
1ST US	: _____	2ND US	: Y	SPANISH	: _____

SENSES :

VISUAL	: Y	HEARING	: Y	TOUCH	: Y
SMELL	: _____				

INFRASTRUCTURE :

WATER	: Y	TOILETS	: NI	ST LIGHTS	: Y
SIGNAGE	: NI	TRASH CANS	: Y	POWER	: Y

AMENITIES :

PAVED ACCESS	: Y	PAVED PARKIN	: NI	PAVED WALKWA	: NI

DISABLED ACCESS :

WHEELCHAIR	: N	CRUTCHES ETC	: NI	BLIND	: NI
DEAF	: Y				

DISTANCE FROM ROADWAY (FT.) : 100.00

POTENTIAL FOR TASK III RESOURCE : VERY GOOD

PUBLIC ACCESSIBILITY : EASY

SITE INFORMATION :
THIS AREA IS LOCATED IN THE SOUTH PACIFIC MEMORIAL PARK.

IMPACT OF POTENTIAL OR FUTURE HUMAN VISITATION : POSITIVE

BUREAU OF PLANNING
PUBLIC ACCESS TO PUBLIC RESOURCES PROJECT

Date :July 31, 1993

RESOURCE # : 00077 T2 : 2B T3 : 3B
RESOURCE : MATAPANG (EAST) PILLBOX
PLACE : _____ LOT NUMBER : _____
VILLAGE : TUMON MUNICIPALITY : TAMUNING
OWNERSHIP :
PUBLIC : _____ PRIVATE : _____ MILITARY : _____

RESOURCE CATEGORY :
WETLAND : _____ VIEW SITE : Y RIVER : _____
SAVANAH : _____

FOREST : _____ RFOREST : _____ LFOREST : _____
BSFOREST : _____ WATERFALL : _____

PREHISTORIC : _____ HISTORIC : Y JAPANESE : Y
1ST US : _____ 2ND US : _____ SPANISH : _____

SENSES :
VISUAL : Y HEARING : _____ TOUCH : _____
SMELL : _____

INFRASTRUCTURE :
WATER : N TOILETS : N ST LIGHTS : N
SIGNAGE : N TRASH CANS : N POWER : N

AMENITIES :
PAVED ACCESS : N PAVED PARKIN : N PAVED WALKWA : N

DISABLED ACCESS :
WHEELCHAIR : N CRUTCHES ETC : N BLIND : NI
DEAF : Y

DISTANCE FROM ROADWAY (FT.) : 150.00

POTENTIAL FOR TASK III RESOURCE : GOOD

PUBLIC ACCESSIBILITY : EASY

SITE INFORMATION :
PAP: LOCATED IN CUSHING'S ZOO. THIS PILLBOX HAS A DAMAGED RO
OF AND MAY HAVE PROBABLY BEEN A SENTRY POST.

IMPACT OF POTENTIAL OR FUTURE HUMAN VISITATION : POSITIVE

BUREAU OF PLANNING
PUBLIC ACCESS TO PUBLIC RESOURCES PROJECT

Date :July 31, 1993

RESOURCE # : 00811 T2 : 2B T3 : 3B
RESOURCE : NAMO FALLS
PLACE : AGAT LOT NUMBER : _____
VILLAGE : _____ MUNICIPALITY : AGAT
OWNERSHIP :
PUBLIC : N PRIVATE : Y MILITARY : N

RESOURCE CATEGORY :
WETLAND : Y VIEW SITE : Y RIVER : Y
SAVANAH : _____

FOREST : _____ RFOREST : _____ LFOREST : _____
BSFOREST : N WATERFALL : Y

PREHISTORIC : _____ HISTORIC : _____ JAPANESE : _____
1ST US : _____ 2ND US : _____ SPANISH : _____

SENSES :
VISUAL : Y HEARING : Y TOUCH : _____
SMELL : Y

INFRASTRUCTURE :
WATER : _____ TOILETS : _____ ST LIGHTS : _____
SIGNAGE : _____ TRASH CANS : _____ POWER : _____

AMENITIES :
PAVED ACCESS : _____ PAVED PARKIN : _____ PAVED WALKWA : _____

DISABLED ACCESS :
WHEELCHAIR : _____ CRUTCHES ETC : _____ BLIND : _____
DEAF : _____

DISTANCE FROM ROADWAY (FT.) : _____

POTENTIAL FOR TASK III RESOURCE : _____

PUBLIC ACCESSIBILITY : _____

SITE INFORMATION :
REPORT INDICATE FORMER PARK/BOTHANICAL GARDEN HAS BEEN DESTR
OYED BY TYPHOONS.

IMPACT OF POTENTIAL OR FUTURE HUMAN VISITATION : POSITIVE

BUREAU OF PLANNING
PUBLIC ACCESS TO PUBLIC RESOURCES PROJECT

Date :July 31, 1993

RESOURCE # : 00163 T2 : 2B T3 : 3B
RESOURCE : NATON HEADLAND CAVES
PLACE : TUMON LOT NUMBER : _____
VILLAGE : _____ MUNICIPALITY : TAMUNING
OWNERSHIP :
PUBLIC : _____ PRIVATE : _____ MILITARY : _____

RESOURCE CATEGORY :
WETLAND : _____ VIEW SITE : Y RIVER : N
SAVANAH : N

FOREST : Y RFOREST : _____ LFOREST : Y
BSFOREST : Y WATERFALL : _____

PREHISTORIC : Y HISTORIC : Y JAPANESE : Y
1ST US : _____ 2ND US : _____ SPANISH : _____

SENSES :
VISUAL : Y HEARING : Y TOUCH : Y
SMELL : Y

INFRASTRUCTURE :
WATER : N TOILETS : N ST LIGHTS : N
SIGNAGE : N TRASH CANS : N POWER : N

AMENITIES :
PAVED ACCESS : N PAVED PARKIN : N PAVED WALKWA : N

DISABLED ACCESS :
WHEELCHAIR : N CRUTCHES ETC : N BLIND : N
DEAF : Y

DISTANCE FROM ROADWAY (FT.) : 500.00

POTENTIAL FOR TASK III RESOURCE : GOOD

PUBLIC ACCESSIBILITY : MED. DIFF.

SITE INFORMATION :
PAP: NATAN HEADLAND. THE NATAN HEADLAND IS LIMESTONE PROMONT ORY IN FRONT OF THE NIKKO AND OKURA HOTELS. THE HEADLANDS C ONTAIN LARGE INRTRICATE LIMESTONE CAVES AND TWO JAPANESE CON CRETE DEFENSE BUNKERS. THE SITE CAN ONLY BE REACHED BY WADIN G ALONG THE SHORELINE ON THE WEST SIDE OF THE PROMONTORY IN FRONT OF THE OKURA HOTEL.

IMPACT OF POTENTIAL OR FUTURE HUMAN VISITATION : POSITIVE

BUREAU OF PLANNING
PUBLIC ACCESS TO PUBLIC RESOURCES PROJECT

Date :July 31, 1993

RESOURCE # : 00443 T2 : 2B T3 : 3B
RESOURCE : PAGO BAY VISTA POINT
PLACE : YONA LOT NUMBER : _____
VILLAGE : YONA MUNICIPALITY : YONA
OWNERSHIP :
PUBLIC : Y PRIVATE : Y MILITARY : _____

RESOURCE CATEGORY :

WETLAND	_____	VIEW SITE	Y	RIVER	_____
SAVANAH	_____				
FOREST	_____	RFOREST	_____	LFOREST	_____
BSFOREST	_____	WATERFALL	_____		
PREHISTORIC	_____	HISTORIC	_____	JAPANESE	_____
1ST US	_____	2ND US	_____	SPANISH	_____

SENSES :

VISUAL	Y	HEARING	_____	TOUCH	_____
SMELL	_____				

INFRASTRUCTURE :

WATER	N	TOILETS	N	ST LIGHTS	Y
SIGNAGE	N	TRASH CANS	N	POWER	N

AMENITIES :

PAVED ACCESS	NI	PAVED PARKIN	NI	PAVED WALKWA	N

DISABLED ACCESS :

WHEELCHAIR	NI	CRUTCHES ETC	NI	BLIND	N
DEAF	NI				

DISTANCE FROM ROADWAY (FT.) : 20.00

POTENTIAL FOR TASK III RESOURCE : VERY GOOD

PUBLIC ACCESSIBILITY : EASY

SITE INFORMATION :

THIS SITE WAS RECOMMENDED BY MAYOR BERNARDO. THE PAGO BAY VI STA POINT IS LOCATED ALONG RT.4 AT THE TOP OF HILL AS ONE AP PROACHES YONA VILLAGE NEAR THE OLD BORDALLO MANSION. PRESENT LY, A SMALL GRAVEL AREA JUST OFF THE ROAD, SERVES AS A PARKI NG AREA AND VIEWING SPOT. THE VIEW OF PAGO BAY IS GUITE SPEC TACULAR. IT IS A VERY POPULAR VIEWING POINT VISITED BY BOTH TOURISTS AND THE LOCAL POPULATION.

IMPACT OF POTENTIAL OR FUTURE HUMAN VISITATION : POSITIVE

BUREAU OF PLANNING
PUBLIC ACCESS TO PUBLIC RESOURCES PROJECT

Date :July 31, 1993

RESOURCE # : 00705 T2 : 2B T3 : 3B
RESOURCE : PAGO RIVER KAYAK CRUISE
PLACE : PAGO RIVER LOT NUMBER : _____
VILLAGE : _____ MUNICIPALITY : CHALAN PAGO
OWNERSHIP :
PUBLIC : N PRIVATE : Y MILITARY : N

RESOURCE CATEGORY :
WETLAND : Y VIEW SITE : Y RIVER : Y
SAVANAH : N

FOREST : Y RFOREST : Y LFOREST : _____
BSFOREST : N WATERFALL : N

PREHISTORIC : _____ HISTORIC : N JAPANESE : N
1ST US : N 2ND US : N SPANISH : N

SENSES :
VISUAL : Y HEARING : N TOUCH : N
SMELL : _____

INFRASTRUCTURE :
WATER : Y TOILETS : NI ST LIGHTS : _____
SIGNAGE : N TRASH CANS : Y POWER : _____

AMENITIES :
PAVED ACCESS : N PAVED PARKIN : N PAVED WALKWA : N

DISABLED ACCESS :
WHEELCHAIR : N CRUTCHES ETC : N BLIND : NI
DEAF : Y

DISTANCE FROM ROADWAY (FT.) : 200.00

POTENTIAL FOR TASK III RESOURCE : GOOD

PUBLIC ACCESSIBILITY : EASY

SITE INFORMATION :
PRIVATE OWNED SMALL BUSINESS. SITUATED ON A FLOOD PLAIN. FLO
OD PRONE AREA. NIPA TREES ABUNDANT. 2 MILES OF OPEN RIVER AV
AILABLE FOR SIGHTSEENS BY KAYAKS. WETLAND, RIVERINE FOREST V
IEWS RYCELLENT. PAP= 200 FT. WEST OR RT 4.

IMPACT OF POTENTIAL OR FUTURE HUMAN VISITATION : POSITIVE

BUREAU OF PLANNING
PUBLIC ACCESS TO PUBLIC RESOURCES PROJECT

Date :July 31, 1993

RESOURCE # : 00096 T2 : 2B T3 : 3B
RESOURCE : PITI GUN EMPLACMNT FOUNDA
PLACE : PITI LOT NUMBER : _____
VILLAGE : PITI MUNICIPALITY : PITI
OWNERSHIP :
PUBLIC : _____ PRIVATE : _____ MILITARY : _____

RESOURCE CATEGORY :
WETLAND : _____ VIEW SITE : Y RIVER : _____
SAVANAH : _____

FOREST : Y RFOREST : _____ LFOREST : _____
BSFOREST : _____ WATERFALL : _____

PREHISTORIC : _____ HISTORIC : Y JAPANESE : Y
1ST US : _____ 2ND US : _____ SPANISH : _____

SENSES :
VISUAL : Y HEARING : Y TOUCH : _____
SMELL : _____

INFRASTRUCTURE :
WATER : N TOILETS : N ST LIGHTS : N
SIGNAGE : N TRASH CANS : N POWER : N

AMENITIES :
PAVED ACCESS : NI PAVED PARKIN : NI PAVED WALKWA : N

DISABLED ACCESS :
WHEELCHAIR : N CRUTCHES ETC : NI BLIND : NI
DEAF : Y

DISTANCE FROM ROADWAY (FT.) : 100.00

POTENTIAL FOR TASK III RESOURCE : VERY GOOD

PUBLIC ACCESSIBILITY : EASY

SITE INFORMATION :
THIS AREA WAS RECOMMENDED BY MAYOR HAGGARD. IT IS LOCATED BEHIND THE MAYOR'S OFFICE AND PITI CATHOLIC CHURCH. THE AREA IS PRESENTLY OVERGROWN WITH VEGETATION. THERE ARE SOME BEAU TIFUL AFRICAN TULIP AND MAHOGANY TREES IN THE AREA.

IMPACT OF POTENTIAL OR FUTURE HUMAN VISITATION : POSITIVE

BUREAU OF PLANNING
PUBLIC ACCESS TO PUBLIC RESOURCES PROJECT

Date :July 31, 1993

RESOURCE # : 00274 T2 : 2B T3 : 3B
RESOURCE : PITI LATTE
PLACE : SASA LOT NUMBER : _____
VILLAGE : PITI MUNICIPALITY : PITI
OWNERSHIP :
PUBLIC : Y PRIVATE : _____ MILITARY : _____

RESOURCE CATEGORY :
WETLAND : Y VIEW SITE : Y RIVER : _____
SAVANAH : _____

FOREST : _____ RFOREST : _____ LFOREST : _____
BSFOREST : _____ WATERFALL : _____

PREHISTORIC : Y HISTORIC : _____ JAPANESE : _____
1ST US : _____ 2ND US : _____ SPANISH : _____

SENSES :
VISUAL : _____ HEARING : _____ TOUCH : _____
SMELL : _____

INFRASTRUCTURE :
WATER : N TOILETS : N ST LIGHTS : N
SIGNAGE : N TRASH CANS : N POWER : N

AMENITIES :
PAVED ACCESS : NI PAVED PARKIN : NI PAVED WALKWA : N

DISABLED ACCESS :
WHEELCHAIR : N CRUTCHES ETC : N BLIND : NI
DEAF : Y

DISTANCE FROM ROADWAY (FT.) : 200.00

POTENTIAL FOR TASK III RESOURCE : VERY GOOD

PUBLIC ACCESSIBILITY : EASY

SITE INFORMATION :
PAP: AREA ACROSS THE ATLANTIS PIER. THE PITI LATTE SITE IS L
OCATED ABOUT 550 METERS WEST OF MARINE DRIVE FROM THE ENTRAN
CE TO "SKI BEACH ROAD". THERE IS A SINGLE LATTE SITE WITH 10
LATTE STONE COMPONENTS. TWO OF THE LATTE SETS WERE RECENTLY
STOLEN (APRIL, 1993).

IMPACT OF POTENTIAL OR FUTURE HUMAN VISITATION : POSITIVE

BUREAU OF PLANNING
PUBLIC ACCESS TO PUBLIC RESOURCES PROJECT

Date :July 31, 1993

RESOURCE # : 00622 T2 : 2B T3 : 3B
RESOURCE : RALPH BALAJADIA
PLACE : YONA LOT NUMBER : _____
VILLAGE : YONA MUNICIPALITY : YONA
OWNERSHIP :
PUBLIC : Y PRIVATE : _____ MILITARY : _____

RESOURCE CATEGORY :
WETLAND : _____ VIEW SITE : Y RIVER : _____
SAVANAH : _____

FOREST : Y RFOREST : _____ LFOREST : Y
BSFOREST : _____ WATERFALL : _____

PREHISTORIC : _____ HISTORIC : _____ JAPANESE : _____
1ST US : _____ 2ND US : _____ SPANISH : _____

SENSES :
VISUAL : Y HEARING : _____ TOUCH : _____
SMELL : _____

INFRASTRUCTURE :
WATER : N TOILETS : N ST LIGHTS : N
SIGNAGE : Y TRASH CANS : N POWER : N

AMENITIES :
PAVED ACCESS : Y PAVED PARKIN : Y PAVED WALKWA : NI

DISABLED ACCESS :
WHEELCHAIR : NI CRUTCHES ETC : NI BLIND : NI
DEAF : Y

DISTANCE FROM ROADWAY (FT.) : 15.00

POTENTIAL FOR TASK III RESOURCE : GOOD

PUBLIC ACCESSIBILITY : EASY

SITE INFORMATION :
PAP: CLIFF POINT. THIS PARK IS SITUATED IN BETWEEN JUSES LEO N GUERRERO'S MANSION AND ST. FRANCIS SCHOOL. THERE IS A PAVE D WALKWAY, SWINGSET AND PARK BENCHES IN THE PARK. THE BENCHE S ARE MOSTLY IN DISREPAIR AND THE GROUNDS ARE PARTIALLY DEST ROYED DUE TO MOTORBIKE RACING. THE PARK OFFERS A SPECTACULAR VIEW OF TAGACHANG BEACH AND THE SURROUNDING LIMESTONE CLIF FLINES.

IMPACT OF POTENTIAL OR FUTURE HUMAN VISITATION : POSITIVE

BUREAU OF PLANNING
PUBLIC ACCESS TO PUBLIC RESOURCES PROJECT

Date :July 31, 1993

RESOURCE # : 00343 T2 : 2B T3 : 3B
RESOURCE : RITIDIAN
PLACE : RITIDIAN PT. LOT NUMBER : _____
VILLAGE : _____ MUNICIPALITY : DEDEDO
OWNERSHIP :
PUBLIC : _____ PRIVATE : _____ MILITARY : Y

RESOURCE CATEGORY :

WETLAND	_____	VIEW SITE	Y	RIVER	_____
SAVANAH	_____				
FOREST	Y	RFOREST	_____	LFOREST	Y
BSFOREST	Y	WATERFALL	_____		
PREHISTORIC	Y	HISTORIC	Y	JAPANESE	Y
1ST US	_____	2ND US	_____	SPANISH	_____

SENSES :

VISUAL	Y	HEARING	Y	TOUCH	Y
SMELL	Y				

INFRASTRUCTURE :

WATER	NI	TOILETS	NI	ST LIGHTS	N
SIGNAGE	NI	TRASH CANS	NI	POWER	NI

AMENITIES :

PAVED ACCESS	Y	PAVED PARKIN	NI	PAVED WALKWA	N

DISABLED ACCESS :

WHEELCHAIR	N	CRUTCHES ETC	N	BLIND	NI
DEAF	Y				

DISTANCE FROM ROADWAY (FT.) : 100.00

POTENTIAL FOR TASK III RESOURCE : VERY GOOD

PUBLIC ACCESSIBILITY : MED. DIFF.

SITE INFORMATION :
QUALITY-BEAUTIFUL LOCATION. ONE OF THE LONGEST BEACHES ON IS LAND. FAIRLY UNDISTURBED LIMESTONE FOREST, CONTAINS POSSIBLE CRITICAL HABITATS FOR SOME SPECIES. PART OF PROPOSED WILDLIF E REFUGE. UPKEEP: FACILITIES ARE IN ASTATE OF DISREPAIR, MAI NTENANCE HAS STOPPED.

IMPACT OF POTENTIAL OR FUTURE HUMAN VISITATION : NEGATIVE

BUREAU OF PLANNING
PUBLIC ACCESS TO PUBLIC RESOURCES PROJECT

Date :July 31, 1993

RESOURCE # : 00466 T2 : 2B T3 : 3B
RESOURCE : RITIDIAN POINT
PLACE : YIGO LOT NUMBER : _____
VILLAGE : _____ MUNICIPALITY : _____
OWNERSHIP :
PUBLIC : _____ PRIVATE : _____ MILITARY : Y

RESOURCE CATEGORY :

WETLAND	_____	VIEW SITE	Y	RIVER	_____
SAVANAH	_____				
FOREST	Y	RFOREST	_____	LFOREST	Y
BSFOREST	_____	WATERFALL	_____		
PREHISTORIC	Y	HISTORIC	Y	JAPANESE	_____
1ST US	_____	2ND US	Y	SPANISH	_____

SENSES :

VISUAL	Y	HEARING	_____	TOUCH	_____
SMELL	_____				

INFRASTRUCTURE :

WATER	NI	TOILETS	N	ST LIGHTS	NI
SIGNAGE	NI	TRASH CANS	NI	POWER	NI

AMENITIES :

PAVED ACCESS	N	PAVED PARKIN	N	PAVED WALKWA	N

DISABLED ACCESS :

WHEELCHAIR	N	CRUTCHES ETC	N	BLIND	N
DEAF	Y				

DISTANCE FROM ROADWAY (FT.) : _____

POTENTIAL FOR TASK III RESOURCE : ADEQUATE

PUBLIC ACCESSIBILITY : MED. DIFF.

SITE INFORMATION :
PAP: RITIDIAN CLIFF POINT, ON ROUTE 3A, MICRO VIEW SITE, ON WEST SIDE OF ROAD, F BLUFF OVERLOOKING RITIDIAN, JUST AS THE ROAD BEGINS STEEP DESCENT AT 3-400 FT. CONTOUR LEVEL. MICRO VIEW DOWN ON CLEARED AREA NEAR BEACH USED BY MILITARY FOR SP ORTS AND PICNICS.

IMPACT OF POTENTIAL OR FUTURE HUMAN VISITATION : POSITIVE

BUREAU OF PLANNING
PUBLIC ACCESS TO PUBLIC RESOURCES PROJECT

Date :July 31, 1993

RESOURCE # : 00536 T2 : 2B T3 : 3B
RESOURCE : SOUTH PULANTAT SITE
PLACE : MANENGON HILLS GOLF LOT NUMBER : _____
VILLAGE : YONA MUNICIPALITY : YONA
OWNERSHIP :
PUBLIC : _____ PRIVATE : Y MILITARY : _____

RESOURCE CATEGORY :
WETLAND : Y VIEW SITE : Y RIVER : Y
SAVANAH : Y

FOREST : _____ RFOREST : _____ LFOREST : _____
BSFOREST : _____ WATERFALL : _____

PREHISTORIC : Y HISTORIC : Y JAPANESE : _____
1ST US : _____ 2ND US : _____ SPANISH : _____

SENSES :
VISUAL : Y HEARING : Y TOUCH : _____
SMELL : _____

INFRASTRUCTURE :
WATER : N TOILETS : N ST LIGHTS : N
SIGNAGE : N TRASH CANS : N POWER : N

AMENITIES :
PAVED ACCESS : Y PAVED PARKIN : N PAVED WALKWA : _____

DISABLED ACCESS :
WHEELCHAIR : N CRUTCHES ETC : N BLIND : NI
DEAF : Y

DISTANCE FROM ROADWAY (FT.) : _____

POTENTIAL FOR TASK III RESOURCE : VERY GOOD

PUBLIC ACCESSIBILITY : EASY

SITE INFORMATION :
A LATTE PARK AND WWII TANK SITE HAS BEEN INCORPORATED INTO T
HE MANENGON HILLS DEVELOPMENT PROJECT. THE SOUTH PULANTAT SI
TE HAS BEEN REARRANGED AND DESTROYED BY THE GOLF COURSE DEVE
LOPMENT.

IMPACT OF POTENTIAL OR FUTURE HUMAN VISITATION : NEGATIVE

BUREAU OF PLANNING
PUBLIC ACCESS TO PUBLIC RESOURCES PROJECT

Date :July 31, 1993

RESOURCE # : 00132 T2 : 2B T3 : 3B
RESOURCE : SUMAY CEMETARY
PLACE : SUMAY LOT NUMBER : _____
VILLAGE : SUMAY MUNICIPALITY : SANTA RITA
OWNERSHIP :
PUBLIC : _____ PRIVATE : _____ MILITARY : Y

RESOURCE CATEGORY :
WETLAND : _____ VIEW SITE : Y RIVER : _____
SAVANAH : _____

FOREST : _____ RFOREST : _____ LFOREST : _____
BSFOREST : _____ WATERFALL : _____

PREHISTORIC : _____ HISTORIC : Y JAPANESE : _____
1ST US : Y 2ND US : _____ SPANISH : Y

SENSES :
VISUAL : _____ HEARING : _____ TOUCH : _____
SMELL : _____

INFRASTRUCTURE :
WATER : N TOILETS : N ST LIGHTS : N
SIGNAGE : N TRASH CANS : N POWER : NI

AMENITIES :
PAVED ACCESS : Y PAVED PARKIN : NI PAVED WALKWA : N

DISABLED ACCESS :
WHEELCHAIR : N CRUTCHES ETC : N BLIND : NI
DEAF : Y

DISTANCE FROM ROADWAY (FT.) : 50.00

POTENTIAL FOR TASK III RESOURCE : ADEQUATE

PUBLIC ACCESSIBILITY : EASY

SITE INFORMATION :
THIS CEMETARY IS IN NAVAL STATION. THERE ARE APPROXIMATELY 1
57 GRAVE MARKERS IN THE SUMAY CEMETARY. THIS CEMENTARY ONCE
SERVED THE COMMUNITY OF SUMAY WHICH WAS THE SECOND LARGEST P
OPULATION CENTER PRIOR TO WWII.

IMPACT OF POTENTIAL OR FUTURE HUMAN VISITATION : POSITIVE

BUREAU OF PLANNING
PUBLIC ACCESS TO PUBLIC RESOURCES PROJECT

Date :July 31, 1993

RESOURCE # : 00131 T2 : 2B T3 : 3B
RESOURCE : SUMAY VILLAGE RUINS
PLACE : SUMAY LOT NUMBER : _____
VILLAGE : SUMAY MUNICIPALITY : SANTA RITA
OWNERSHIP :
PUBLIC : _____ PRIVATE : _____ MILITARY : Y

RESOURCE CATEGORY :
WETLAND : _____ VIEW SITE : Y RIVER : _____
SAVANAH : _____

FOREST : _____ RFOREST : _____ LFOREST : _____
BSFOREST : _____ WATERFALL : _____

PREHISTORIC : Y HISTORIC : Y JAPANESE : Y
1ST US : Y 2ND US : Y SPANISH : Y

SENSES :
VISUAL : _____ HEARING : _____ TOUCH : _____
SMELL : _____

INFRASTRUCTURE :
WATER : N TOILETS : N ST LIGHTS : N
SIGNAGE : N TRASH CANS : N POWER : N

AMENITIES :
PAVED ACCESS : Y PAVED PARKIN : NI PAVED WALKWA : N

DISABLED ACCESS :
WHEELCHAIR : N CRUTCHES ETC : N BLIND : NI
DEAF : Y

DISTANCE FROM ROADWAY (FT.) : _____

POTENTIAL FOR TASK III RESOURCE : GOOD

PUBLIC ACCESSIBILITY : EASY

SITE INFORMATION :
THIS AREA SURROUNDS THE OLD SUMAY CEMETARY. SUMAY VILLAGE WA S THE SECOND LARGEST COMMUNITY PRIOR TO WWII. ALL THAT REMAI NS OF THE VILLAGE IS THE HANSEN AND GARRIDO HOMES, POSSIBLY THE PAN AM HOTEL, THE JAPANESE WALL AND STEPS AND THE SUMAY CEMETARY.

IMPACT OF POTENTIAL OR FUTURE HUMAN VISITATION : POSITIVE

BUREAU OF PLANNING
PUBLIC ACCESS TO PUBLIC RESOURCES PROJECT

Date :July 31, 1993

RESOURCE # : 00111 T2 : 2B T3 : 3B
RESOURCE : TALEYFAC SPANISH BRIDGE
PLACE : AGAT LOT NUMBER : _____
VILLAGE : _____ MUNICIPALITY : _____
OWNERSHIP :
PUBLIC : _____ PRIVATE : _____ MILITARY : _____

RESOURCE CATEGORY :
WETLAND : Y VIEW SITE : Y RIVER : Y
SAVANAH : _____

FOREST : _____ RFOREST : _____ LFOREST : _____
BSFOREST : _____ WATERFALL : _____

PREHISTORIC : _____ HISTORIC : Y JAPANESE : _____
1ST US : _____ 2ND US : _____ SPANISH : Y

SENSES :
VISUAL : _____ HEARING : _____ TOUCH : _____
SMELL : _____

INFRASTRUCTURE :
WATER : N TOILETS : N ST LIGHTS : NI
SIGNAGE : Y TRASH CANS : N POWER : N

AMENITIES :
PAVED ACCESS : Y PAVED PARKIN : N PAVED WALKWA : N

DISABLED ACCESS :
WHEELCHAIR : NI CRUTCHES ETC : NI BLIND : NI
DEAF : Y

DISTANCE FROM ROADWAY (FT.) : 50.00

POTENTIAL FOR TASK III RESOURCE : GOOD

PUBLIC ACCESSIBILITY : EASY

SITE INFORMATION :
PAP: AREA NEXT TO "LAST CHANCE STORE" PAST AGAT VILLAGE. TAL EYFAC SPANISH BRIDGE IS LOCATED ADJACENT TO RT.2 JUST SOUTH OF AGAT. IT IS AN EXAMPLE OF SPANISH STONE CONSTRUCTION OF T HE NINETEENTH CENTURY. THE BRIDGE CONSISTES OF 2 STONE ARCHE S & THE STRUCTURE IS 36FT LONG & 15FT WIDE. IT IS NOW IN A D ETERLOCATION CONDITION.

IMPACT OF POTENTIAL OR FUTURE HUMAN VISITATION : POSITIVE

BUREAU OF PLANNING
PUBLIC ACCESS TO PUBLIC RESOURCES PROJECT

Date :July 31, 1993

RESOURCE # : 00703 T2 : 2B T3 : 3B
RESOURCE : TALOFOFO FALLS
PLACE : _____ LOT NUMBER : _____
VILLAGE : _____ MUNICIPALITY : INARAJAN
OWNERSHIP :
PUBLIC : _____ PRIVATE : Y MILITARY : _____

RESOURCE CATEGORY :

WETLAND	: Y	VIEW SITE	: Y	RIVER	: Y
SAVANAH	: N				
FOREST	: Y	RFOREST	: Y	LFOREST	: N
BSFOREST	: _____	WATERFALL	: Y		
PREHISTORIC	: N	HISTORIC	: N	JAPANESE	: N
1ST US	: N	2ND US	: Y	SPANISH	: N

SENSES :

VISUAL	: Y	HEARING	: Y	TOUCH	: N
SMELL	: Y				

INFRASTRUCTURE :

WATER	: Y	TOILETS	: Y	ST LIGHTS	: NI
SIGNAGE	: N	TRASH CANS	: Y	POWER	: _____

AMENITIES :

PAVED ACCESS	: NI	PAVED PARKIN	: NI	PAVED WALKWA	: NI

DISABLED ACCESS :

WHEELCHAIR	: NI	CRUTCHES ETC	: NI	BLIND	: NI
DEAF	: NI				

DISTANCE FROM ROADWAY (FT.) : 150.00

POTENTIAL FOR TASK III RESOURCE : VERY GOOD

PUBLIC ACCESSIBILITY : EASY

SITE INFORMATION :
PRIVATE TOURIST/LOCAL DESTINATION. FEE CHARGED. UPKEEP ADEQU ATE. WATER FALLS & SWIMMING AREA. PAP. CORNER OF PARKING LOT LOOKING UPSTREAM TOWARD THE FALLS.

IMPACT OF POTENTIAL OR FUTURE HUMAN VISITATION : POSITIVE

BUREAU OF PLANNING
PUBLIC ACCESS TO PUBLIC RESOURCES PROJECT

Date :July 31, 1993

RESOURCE # : 00710 T2 : 2B T3 : 3B
RESOURCE : TALOFOFO RIVER CRUISE
PLACE : TALOFOFO RIVER LOT NUMBER : _____
VILLAGE : _____ MUNICIPALITY : INARAJAN
OWNERSHIP :
PUBLIC : N PRIVATE : Y MILITARY : N

RESOURCE CATEGORY :
WETLAND : Y VIEW SITE : Y RIVER : Y
SAVANAH : N

FOREST : Y RFOREST : Y LFOREST : Y
BSFOREST : N WATERFALL : N

PREHISTORIC : Y HISTORIC : N JAPANESE : _____
1ST US : _____ 2ND US : _____ SPANISH : N

SENSES :
VISUAL : Y HEARING : _____ TOUCH : _____
SMELL : Y

INFRASTRUCTURE :
WATER : _____ TOILETS : _____ ST LIGHTS : _____
SIGNAGE : _____ TRASH CANS : _____ POWER : _____

AMENITIES :
PAVED ACCESS : _____ PAVED PARKIN : _____ PAVED WALKWA : _____

DISABLED ACCESS :
WHEELCHAIR : _____ CRUTCHES ETC : _____ BLIND : _____
DEAF : _____

DISTANCE FROM ROADWAY (FT.) : _____

POTENTIAL FOR TASK III RESOURCE : VERY GOOD

PUBLIC ACCESSIBILITY : _____

SITE INFORMATION :
RECONSTRUCTED LATTE'S. CAVE SITE. WETLAND & RIVERINE FOREST
BOAT TOUR IS UNIQUE.

IMPACT OF POTENTIAL OR FUTURE HUMAN VISITATION : _____

BUREAU OF PLANNING
PUBLIC ACCESS TO PUBLIC RESOURCES PROJECT

Date :July 31, 1993

RESOURCE # : 00702 T2 : 2B T3 : 3B
RESOURCE : TALOFOFO RIVER CRUISE SITE
PLACE : _____ LOT NUMBER : _____
VILLAGE : TALOFOFO MUNICIPALITY : _____
OWNERSHIP :
PUBLIC : _____ PRIVATE : Y MILITARY : _____

RESOURCE CATEGORY :

WETLAND	: Y	VIEW SITE	: Y	RIVER	: Y
SAVANAH	: N				
FOREST	: Y	RFOREST	: Y	LFOREST	: Y
BSFOREST	: N	WATERFALL	: N		
PREHISTORIC	: Y	HISTORIC	: N	JAPANESE	: N
1ST US	: N	2ND US	: N	SPANISH	: N

SENSES :

VISUAL	: Y	HEARING	: N	TOUCH	: _____
SMELL	: _____				

INFRASTRUCTURE :

WATER	: _____	TOILETS	: Y	ST LIGHTS	: _____
SIGNAGE	: _____	TRASH CANS	: _____	POWER	: N

AMENITIES :

PAVED ACCESS	: _____	PAVED PARKIN	: _____	PAVED WALKWA	: _____

DISABLED ACCESS :

WHEELCHAIR	: _____	CRUTCHES ETC	: _____	BLIND	: _____
DEAF	: Y				

DISTANCE FROM ROADWAY (FT.) : _____

POTENTIAL FOR TASK III RESOURCE : ADEQUATE

PUBLIC ACCESSIBILITY : EASY

SITE INFORMATION :
PARTIALLY DEVELUPED TOURIST DESTINATION. LATTE SITE, CAVE, W
ETLAND & FOREST VIEW.

IMPACT OF POTENTIAL OR FUTURE HUMAN VISITATION : POSITIVE

BUREAU OF PLANNING
PUBLIC ACCESS TO PUBLIC RESOURCES PROJECT

Date :July 31, 1993

RESOURCE # : 00383 T2 : 2B T3 : 3B
RESOURCE : TALOFOFO RIVER VALLEY SITE - 2
PLACE : TALOFOFO RIV.VALLEY LOT NUMBER : _____
VILLAGE : TALOFOFO MUNICIPALITY : TALOFOFO
OWNERSHIP :
PUBLIC : _____ PRIVATE : Y MILITARY : _____

RESOURCE CATEGORY :

WETLAND	: Y	VIEW SITE	: _____	RIVER	: Y
SAVANAH	: _____				
FOREST	: Y	RFOREST	: Y	LFOREST	: _____
BSFOREST	: _____	WATERFALL	: _____		
PREHISTORIC	: Y	HISTORIC	: _____	JAPANESE	: _____
1ST US	: _____	2ND US	: _____	SPANISH	: _____

SENSES :

VISUAL	: Y	HEARING	: _____	TOUCH	: _____
SMELL	: _____				

INFRASTRUCTURE :

WATER	: N	TOILETS	: NI	ST LIGHTS	: N
SIGNAGE	: N	TRASH CANS	: Y	POWER	: _____

AMENITIES :

PAVED ACCESS	: N	PAVED PARKIN	: N	PAVED WALKWA	: N

DISABLED ACCESS :

WHEELCHAIR	: N	CRUTCHES ETC	: N	BLIND	: NI
DEAF	: Y				

DISTANCE FROM ROADWAY (FT.) : _____

POTENTIAL FOR TASK III RESOURCE : VERY GOOD

PUBLIC ACCESSIBILITY : EASY

SITE INFORMATION :
PART OF THE TALOFOFO RIVER BAY TOUR SITE. THIS SITE IS LOCAT ED ON THE S SHORE OF THE TALOFOFO RIVER 500M S.W OF THE BRID GE WHERE HIGHWAY 4 CROSSES THE RIVER. 9 SETS OF LATTE, SEVER AL ROCK SHELTERS, A CAVE, A AGRICULTURAL TERRACE POTTERY, & STONE & SHELL TOOL FRAGMENTS OCCUR IN THIS AREA. OCCUPATIONA L DATES IN THIS AREA ARE AS EARLY AS 270 B.C. AND 30 B.C.

IMPACT OF POTENTIAL OR FUTURE HUMAN VISITATION : NEGATIVE

BUREAU OF PLANNING
PUBLIC ACCESS TO PUBLIC RESOURCES PROJECT

Date :July 31, 1993

RESOURCE # : 00610 T2 : 2B T3 : 3B
RESOURCE : TAMUNING CLIFF (A)
PLACE : OKA,SATPON,HOSP. PT. LOT NUMBER : _____
VILLAGE : TAMUNING MUNICIPALITY : TAMUNING
OWNERSHIP :
PUBLIC : Y PRIVATE : Y MILITARY : _____

RESOURCE CATEGORY :
WETLAND : _____ VIEW SITE : Y RIVER : _____
SAVANAH : _____

FOREST : Y RFOREST : _____ LFOREST : Y
BSFOREST : _____ WATERFALL : _____

PREHISTORIC : _____ HISTORIC : _____ JAPANESE : _____
1ST US : _____ 2ND US : _____ SPANISH : _____

SENSES :
VISUAL : Y HEARING : Y TOUCH : _____
SMELL : _____

INFRASTRUCTURE :
WATER : N TOILETS : N ST LIGHTS : N
SIGNAGE : N TRASH CANS : N POWER : N

AMENITIES :
PAVED ACCESS : NI PAVED PARKIN : NI PAVED WALKWA : NI

DISABLED ACCESS :
WHEELCHAIR : N CRUTCHES ETC : NI BLIND : NI
DEAF : Y

DISTANCE FROM ROADWAY (FT.) : _____

POTENTIAL FOR TASK III RESOURCE : VERY GOOD

PUBLIC ACCESSIBILITY : EASY

SITE INFORMATION :
PAP: DEN JONES' FORMER RESIDENCE, THESE POINTS OFFER SPECTAC
ULAR VIEWS OF THE PHILIPPINE SEA.

IMPACT OF POTENTIAL OR FUTURE HUMAN VISITATION : POSITIVE

BUREAU OF PLANNING
PUBLIC ACCESS TO PUBLIC RESOURCES PROJECT

Date :July 31, 1993

RESOURCE # : 00708 T2 : 2B T3 : 3B
RESOURCE : TAMUNING CLIFF (B)-RICK'S REEF
PLACE : SATPON PT. LOT NUMBER : _____
VILLAGE : TAMUNING MUNICIPALITY : _____
OWNERSHIP :
PUBLIC : _____ PRIVATE : Y MILITARY : _____

RESOURCE CATEGORY :

WETLAND	: N	VIEW SITE	: Y	RIVER	: N
SAVANAH	: N				
FOREST	: N	RFOREST	: N	LFOREST	: N
BSFOREST	: N	WATERFALL	: N		
PREHISTORIC	: N	HISTORIC	: N	JAPANESE	: N
1ST US	: N	2ND US	: N	SPANISH	: _____

SENSES :

VISUAL	: Y	HEARING	: Y	TOUCH	: N
SMELL	: N				

INFRASTRUCTURE :

WATER	: N	TOILETS	: Y	ST LIGHTS	: Y
SIGNAGE	: N	TRASH CANS	: N	POWER	: Y

AMENITIES :

PAVED ACCESS	: Y	PAVED PARKIN	: Y	PAVED WALKWA	: Y

DISABLED ACCESS :

WHEELCHAIR	: NI	CRUTCHES ETC	: Y	BLIND	: NI
DEAF	: Y				

DISTANCE FROM ROADWAY (FT.) : 200.00

POTENTIAL FOR TASK III RESOURCE : GOOD

PUBLIC ACCESSIBILITY : EASY

SITE INFORMATION :
PAP: VIEWING PLATFORM BEHIND THE PALACE HOTEL. VIEW OF FAMOU
S SURF SPOT. REEF AND CLIFF ARE VISIBLE. ALUPANG ISLAND CAN
ALSO BE VIEWED FROM THE PLATFORM.

IMPACT OF POTENTIAL OR FUTURE HUMAN VISITATION : POSITIVE

BUREAU OF PLANNING
PUBLIC ACCESS TO PUBLIC RESOURCES PROJECT

Date :July 31, 1993

RESOURCE # : 00709 T2 : 2B T3 : 3B
RESOURCE : TAMUNING CLIFF (C) HOSPITAL/IPAO PT
PLACE : TAMUNING LOT NUMBER : _____
VILLAGE : _____ MUNICIPALITY : _____
OWNERSHIP :
PUBLIC : Y PRIVATE : _____ MILITARY : _____

RESOURCE CATEGORY :

WETLAND	: N	VIEW SITE	: Y	RIVER	: N
SAVANAH	: N				
FOREST	: N	RFOREST	: N	LFOREST	: N
BSFOREST	: N	WATERFALL	: N		
PREHISTORIC	: N	HISTORIC	: N	JAPANESE	: N
1ST US	: N	2ND US	: N	SPANISH	: N

SENSES :

VISUAL	: Y	HEARING	: _____	TOUCH	: N
SMELL	: N				

INFRASTRUCTURE :

WATER	: N	TOILETS	: N	ST LIGHTS	: N
SIGNAGE	: N	TRASH CANS	: N	POWER	: N

AMENITIES :

PAVED ACCESS	: NI	PAVED PARKIN	: NI	PAVED WALKWA	: N

DISABLED ACCESS :

WHEELCHAIR	: NI	CRUTCHES ETC	: NI	BLIND	: NI
DEAF	: Y				

DISTANCE FROM ROADWAY (FT.) : 20.00

POTENTIAL FOR TASK III RESOURCE : VERY GOOD

PUBLIC ACCESSIBILITY : EASY

SITE INFORMATION :
PAP-OLD HOSPITAL POINT. VIEW OF WEST COAST OF GUAM - TO ORO TE POINT OCEAN AND WAVE VIEW.

IMPACT OF POTENTIAL OR FUTURE HUMAN VISITATION : POSITIVE

BUREAU OF PLANNING
PUBLIC ACCESS TO PUBLIC RESOURCES PROJECT

Date :July 31, 1993

RESOURCE # : 00232 T2 : 2B T3 : 3B
RESOURCE : TAOGAM
PLACE : TAOGAM LOT NUMBER : _____
VILLAGE : MANGILAO MUNICIPALITY : MANGILAO
OWNERSHIP :
PUBLIC : _____ PRIVATE : Y MILITARY : _____

RESOURCE CATEGORY :
WETLAND : _____ VIEW SITE : Y RIVER : _____
SAVANAH : _____

FOREST : Y RFOREST : _____ LFOREST : Y
BSFOREST : _____ WATERFALL : _____

PREHISTORIC : Y HISTORIC : _____ JAPANESE : _____
1ST US : _____ 2ND US : _____ SPANISH : _____

SENSES :
VISUAL : Y HEARING : Y TOUCH : _____
SMELL : _____

INFRASTRUCTURE :
WATER : Y TOILETS : Y ST LIGHTS : Y
SIGNAGE : N TRASH CANS : NI POWER : Y

AMENITIES :
PAVED ACCESS : Y PAVED PARKIN : NI PAVED WALKWA : N

DISABLED ACCESS :
WHEELCHAIR : N CRUTCHES ETC : N BLIND : N
DEAF : Y

DISTANCE FROM ROADWAY (FT.) : 80.00

POTENTIAL FOR TASK III RESOURCE : GOOD

PUBLIC ACCESSIBILITY : EASY

SITE INFORMATION :
PAP: MARINE LAB AND RESIDENCE BEFORE MARINE LAB LOCATED ON A SMALL CAVE & RAISED BEACH ON THE NORTH SIDE OF PAGO BAY BEL OW COLLETE OF GUAM, WEST OF TAOGAM POINT. THERE ARE SOME PRE HISTORIC REMAINS OF POTTERY SCATTERS & A FEW TOOLS OF STONE.

IMPACT OF POTENTIAL OR FUTURE HUMAN VISITATION : NEGATIVE

BUREAU OF PLANNING
PUBLIC ACCESS TO PUBLIC RESOURCES PROJECT

Date :July 31, 1993

RESOURCE # : 00239 T2 : 2B T3 : 3B
RESOURCE : TAOGAM ARCH SETTLEMENT
PLACE : MANGILAO LOT NUMBER : _____
VILLAGE : _____ MUNICIPALITY : _____
OWNERSHIP :
PUBLIC : Y PRIVATE : Y MILITARY : _____

RESOURCE CATEGORY :
WETLAND : _____ VIEW SITE : Y RIVER : _____
SAVANAH : _____

FOREST : Y RFOREST : _____ LFOREST : Y
BSFOREST : _____ WATERFALL : _____

PREHISTORIC : Y HISTORIC : _____ JAPANESE : _____
1ST US : _____ 2ND US : _____ SPANISH : _____

SENSES :
VISUAL : Y HEARING : _____ TOUCH : _____
SMELL : _____

INFRASTRUCTURE :
WATER : Y TOILETS : Y ST LIGHTS : Y
SIGNAGE : N TRASH CANS : NI POWER : Y

AMENITIES :
PAVED ACCESS : Y PAVED PARKIN : N PAVED WALKWA : N

DISABLED ACCESS :
WHEELCHAIR : N CRUTCHES ETC : N BLIND : N
DEAF : Y

DISTANCE FROM ROADWAY (FT.) : _____

POTENTIAL FOR TASK III RESOURCE : VERY GOOD

PUBLIC ACCESSIBILITY : EASY

SITE INFORMATION :
PAP: MARINE LAB AREA. THE TAOGAM COMPLEX IS A COASTAL SITE L OCATED ON THE NORTHER MOST SEGMENT OF PAGO BAY. THE LATTE CO MPLEX IS LOCATED BEHIND THE AVILLA RESIDENCE IN MAGA, MANGIL AO. THERE ARE APPROXIMATELY 7 LATTE SETS IN THE AREA, WITH A LARGE MIDDEN AREA, POTTERY AND SHELL AND STONE TOOL FRAGMEN TS SCATTER.

IMPACT OF POTENTIAL OR FUTURE HUMAN VISITATION : POSITIVE

BUREAU OF PLANNING
PUBLIC ACCESS TO PUBLIC RESOURCES PROJECT

Date :July 31, 1993

RESOURCE # : 00222 T2 : 2B T3 : 3B
RESOURCE : TOGCHA PILLBOX I
PLACE : TOGCHA PT. LOT NUMBER : _____
VILLAGE : _____ MUNICIPALITY : YONA
OWNERSHIP :
PUBLIC : _____ PRIVATE : Y MILITARY : _____

RESOURCE CATEGORY :
WETLAND : _____ VIEW SITE : Y RIVER : _____
SAVANAH : _____

FOREST : _____ RFOREST : _____ LFOREST : _____
BSFOREST : _____ WATERFALL : _____

PREHISTORIC : _____ HISTORIC : Y JAPANESE : Y
1ST US : _____ 2ND US : _____ SPANISH : _____

SENSES :
VISUAL : Y HEARING : Y TOUCH : _____
SMELL : _____

INFRASTRUCTURE :
WATER : N TOILETS : N ST LIGHTS : N
SIGNAGE : N TRASH CANS : N POWER : N

AMENITIES :
PAVED ACCESS : N PAVED PARKIN : N PAVED WALKWA : N

DISABLED ACCESS :
WHEELCHAIR : N CRUTCHES ETC : N BLIND : N
DEAF : Y

DISTANCE FROM ROADWAY (FT.) : 600.00

POTENTIAL FOR TASK III RESOURCE : VERY GOOD

PUBLIC ACCESSIBILITY : MED. DIFF.

SITE INFORMATION :
THIS PILLBOX IS LOCATED IN THE CENTRAL PART OF TOGEHA BAY.
THE BUNKERS IS STILL IN ITS POST WWII CONDITION.

IMPACT OF POTENTIAL OR FUTURE HUMAN VISITATION : POSITIVE

BUREAU OF PLANNING
PUBLIC ACCESS TO PUBLIC RESOURCES PROJECT

Date :July 31, 1993

RESOURCE # : 00170 T2 : 2B T3 : 3B
RESOURCE : TUMON CLIFFLINE FORT I
PLACE : ST. JOHN'S SCHOOL LOT NUMBER : _____
VILLAGE : _____ MUNICIPALITY : TAMUNING
OWNERSHIP :
PUBLIC : _____ PRIVATE : Y MILITARY : _____

RESOURCE CATEGORY :
WETLAND : _____ VIEW SITE : Y RIVER : _____
SAVANAH : _____

FOREST : Y RFOREST : _____ LFOREST : Y
BSFOREST : _____ WATERFALL : _____

PREHISTORIC : _____ HISTORIC : Y JAPANESE : Y
1ST US : _____ 2ND US : _____ SPANISH : _____

SENSES :
VISUAL : Y HEARING : Y TOUCH : _____
SMELL : _____

INFRASTRUCTURE :
WATER : NI TOILETS : NI ST LIGHTS : NI
SIGNAGE : N TRASH CANS : NI POWER : Y

AMENITIES :
PAVED ACCESS : Y PAVED PARKIN : Y PAVED WALKWA : N

DISABLED ACCESS :
WHEELCHAIR : N CRUTCHES ETC : NI BLIND : NI
DEAF : Y

DISTANCE FROM ROADWAY (FT.) : 300.00

POTENTIAL FOR TASK III RESOURCE : VERY GOOD

PUBLIC ACCESSIBILITY : EASY

SITE INFORMATION :
THIS CONCRETE BUNKER IS LOCATED BEHIND ST. JOHN'S SCHOOL. AL ONG THE CLIFF EDGE. THE DEFENSE POSITION HAS A COMMANDING VI EW OF TUMON BAY. THE AREA IS OVERGROWN WITH VEGETATION, HOWE VER, THE BUNKER STILL PROVIDES A VIEW OF TUMON.

IMPACT OF POTENTIAL OR FUTURE HUMAN VISITATION : POSITIVE

BUREAU OF PLANNING
PUBLIC ACCESS TO PUBLIC RESOURCES PROJECT

Date :July 31, 1993

RESOURCE # : 00449 T2 : 2B T3 : 3B
RESOURCE : UNIVERSITY OF GUAM
PLACE : MANGILAO LOT NUMBER : _____
VILLAGE : MANGILAO MUNICIPALITY : MANGILAO
OWNERSHIP :
PUBLIC : Y PRIVATE : _____ MILITARY : _____

RESOURCE CATEGORY :
WETLAND : _____ VIEW SITE : Y RIVER : _____
SAVANAH : _____

FOREST : Y RFOREST : _____ LFOREST : Y
BSFOREST : _____ WATERFALL : _____

PREHISTORIC : Y HISTORIC : _____ JAPANESE : _____
1ST US : _____ 2ND US : _____ SPANISH : _____

SENSES :
VISUAL : Y HEARING : _____ TOUCH : _____
SMELL : _____

INFRASTRUCTURE :
WATER : Y TOILETS : Y ST LIGHTS : Y
SIGNAGE : N TRASH CANS : Y POWER : Y

AMENITIES :
PAVED ACCESS : Y PAVED PARKIN : Y PAVED WALKWA : NI

DISABLED ACCESS :
WHEELCHAIR : Y CRUTCHES ETC : Y BLIND : NI
DEAF : Y

DISTANCE FROM ROADWAY (FT.) : 50.00

POTENTIAL FOR TASK III RESOURCE : GOOD

PUBLIC ACCESSIBILITY : EASY

SITE INFORMATION :
PAP: AREA ACROSS ADMINISTRATION BUILDING. THE AREA ACROSS TH E ADMINISTRATION BUILDING OFFERS A SPECTACULAR VIEW OF THE F PAIFIC OCEAN. NO VIEWING INFRASTRUCTURE IS AVAILABLE OTHER T HAN THE PAVED ROAD AND PARKING AREA ON THE UNIVERSITY GROUND S.

IMPACT OF POTENTIAL OR FUTURE HUMAN VISITATION : POSITIVE

BUREAU OF PLANNING
PUBLIC ACCESS TO PUBLIC RESOURCES PROJECT

Date :July 31, 1993

RESOURCE # : 00158 T2 : 2B T3 : 3B
RESOURCE : WAR DOG CEMETARY
PLACE : IPAOPAO LOT NUMBER : _____
VILLAGE : _____ MUNICIPALITY : DEDEDO
OWNERSHIP :
PUBLIC : _____ PRIVATE : _____ MILITARY : _____

RESOURCE CATEGORY :
WETLAND : _____ VIEW SITE : Y RIVER : _____
SAVANAH : _____

FOREST : _____ RFOREST : _____ LFOREST : _____
BSFOREST : _____ WATERFALL : _____

PREHISTORIC : _____ HISTORIC : Y JAPANESE : _____
1ST US : _____ 2ND US : Y SPANISH : _____

SENSES :
VISUAL : Y HEARING : Y TOUCH : _____
SMELL : _____

INFRASTRUCTURE :
WATER : N TOILETS : N ST LIGHTS : N
SIGNAGE : NI TRASH CANS : NI POWER : N

AMENITIES :
PAVED ACCESS : Y PAVED PARKIN : NI PAVED WALKWA : NI

DISABLED ACCESS :
WHEELCHAIR : NI CRUTCHES ETC : Y BLIND : NI
DEAF : Y

DISTANCE FROM ROADWAY (FT.) : 1000.00

POTENTIAL FOR TASK III RESOURCE : ADEQUATE

PUBLIC ACCESSIBILITY : EASY

SITE INFORMATION :
THE WAR DOG CEMETARY IS LOCATED ABOUT 1000FT NORTH OF MARINE DRIVE INTERSECTION IN IPAOPAO ESTATES. THERE ARE 24 CONCRETE MARKERS LOCATED IN 30'X20' INCLOSED AREA. THE CEMETARY IS MAINTAINED BY MILITARY PERSONEL.

IMPACT OF POTENTIAL OR FUTURE HUMAN VISITATION : POSITIVE

BUREAU OF PLANNING
PUBLIC ACCESS TO PUBLIC RESOURCES PROJECT

Date :July 31, 1993

RESOURCE # : 00384 T2 : 2B T3 : 3B
RESOURCE : WEST ADAI
PLACE : UGUM RESERVIOR LOT NUMBER : _____
VILLAGE : _____ MUNICIPALITY : INARAJAN
OWNERSHIP :
PUBLIC : _____ PRIVATE : Y MILITARY : _____

RESOURCE CATEGORY :

WETLAND	: _____	VIEW SITE	: Y	RIVER	: _____
SAVANAH	: _____				
FOREST	: Y	RFOREST	: _____	LFOREST	: Y
BSFOREST	: _____	WATERFALL	: _____		
PREHISTORIC	: Y	HISTORIC	: _____	JAPANESE	: _____
1ST US	: _____	2ND US	: _____	SPANISH	: _____

SENSES :

VISUAL	: Y	HEARING	: Y	TOUCH	: _____
SMELL	: _____				

INFRASTRUCTURE :

WATER	: N	TOILETS	: N	ST LIGHTS	: N
SIGNAGE	: N	TRASH CANS	: N	POWER	: Y

AMENITIES :

PAVED ACCESS	: Y	PAVED PARKIN	: NI	PAVED WALKWA	: N

DISABLED ACCESS :

WHEELCHAIR	: NI	CRUTCHES ETC	: NI	BLIND	: NI
DEAF	: Y				

DISTANCE FROM ROADWAY (FT.) : 20.00

POTENTIAL FOR TASK III RESOURCE : VERY GOOD.

PUBLIC ACCESSIBILITY : EASY

SITE INFORMATION :
THIS AREA ALSO INCLUDES THE UGUM RESERVIOR. THIS AREA HAS A SPECTACULAR VIEW OF THE TALOFOFO RIVER VALLEY. THE WEST ADAI AREA SI ALSO THE SITE OF A PREHISTORIC SETTLEMENT. ALTHOUGH SO SURFACE FEATURES REMAIN OF THE OCCUPATION, SUBSURFACE MAT ERIAL STILL AROUND IN THE UNDESTURBED AREA.

IMPACT OF POTENTIAL OR FUTURE HUMAN VISITATION : POSITIVE

APPENDIX C
LIST OF ALL SITES CONSIDERED

Public Access to Public Resources

	RS#	Resource Name	Source	Drop
1	00157	20TH AIRFORCE HQ SITE	HISTSI	Y
2	00255	ABONG BEACH	ARCHSI	Y
3	00321	ACHANG BAY	ARCHSI	
4	00523	ACHUGAO BAY	SITE_L	Y
5	00252	ACHUGAO BAY SITE	ARCHSI	Y
6	00575	ADELUP	SITE_L	Y
7	00034	ADELUP COMM POST MARKER	HISTSI	Y
8	00028	ADELUP POINT	HISTSI	
9	00214	ADJOULAN PILLBOX	HISTSI	Y
10	00604	AFLLEJE MEMORIAL PARK	SITE_L	
11	00302	AGA POINT	ARCHSI	
12	00253	AGAGA BEACH	ARCHSI	Y
13	00561	AGANA CENTRAL	SITE_L	Y
14	00092	AGANA CLIFFLINE FORT (A)	HISTSI	
15	00094	AGANA CLIFFLINE FORT (B)	HISTSI	
16	00091	AGANA CLIFFLINE FORT (C)	HISTSI	
17	00090	AGANA CLIFFLINE FORT (D)	HISTSI	
18	00089	AGANA CLIFFLINE FORT (E)	HISTSI	
19	00093	AGANA CLIFFLINE FORT (F)	HISTSI	
20	00238	AGANA HEIGHTS LATTE	ARCHSI	
21	00063	AGANA HISTORIC DISTRICT	HISTSI	
22	00064	AGANA HOUSES THEMATIC	HISTSI	Y
23	00446	AGANA MARINA	SITE_L	
24	00562	AGANA NAVAL CEMETERY	SITE_L	
25	00088	AGANA PILLBOX	HISTSI	
26	00024	AGANA SPANISH BRIDGE	HISTSI	
27	00459	AGANA SPRINGS	SITE_L	
28	00808	AGANA SWAMP		
29	00110	AGAT INVASION BEACH	HISTSI	
30	00720	AGAT MARINA		
31	00477	AGAT TO UMATAC HIGHWAY	SITE_L	Y
32	00295	AGFAYAN BAY	ARCHSI	
33	00807	AGFAYAN BAY (RIVER OVERLOOK)		
34	00187	AGFAYAN BAY FORT (A)	HISTSI	Y
35	00227	AGFAYAN BAY FORT (B)	HISTSI	Y
36	00312	AJAYAN BAY	ARCHSI	
37	00324	AJMO BAY	ARCHSI	
38	00269	ALMAGOSA SPRING	ARCHSI	
39	00247	ALUPANG COVE	ARCHSI	Y
40	00467	ALUPANG ISLAND	SITE_L	Y
41	00162	AMANTES POINT CAVESHELTER	HISTSI	
42	00335	ANAO COMPLEX	ARCHSI	Y
43	00473	ANAO POINT	SITE_L	Y
44	00198	ANDERSEN AFB	HISTSI	Y
45	00074	ANTONIP PANGELINAN HOUSE	HISTSI	Y

Public Access to Public Resources

	RS#	Resource Name	Source	Drop
46	00246	APOTGUN	ARCHSI	
47	00437	APRA HARBOR VISTA POINT	SITE_L	
48	00216	ARATAMA MARU	HISTSI	Y
49	00196	ARCLIGHT MEMORIAL	HISTSI	
50	00387	AS ALONSA	ARCHSI	Y
51	00362	AS ANITE BAY	ARCHSI	
52	00297	AS DANAO HILL	ARCHSI	
53	00314	AS GADAO CREEK	ARCHSI	
54	00391	AS LINGET RIVER	ARCHSI	Y
55	00319	AS LINGET RIVER SITE	ARCHSI	Y
56	00413	AS LUCAS	ARCHSI	
57	00356	AS QUIDACHAY	ARCHSI	Y
58	00381	AS QUIROGA CAVE	ARCHSI	
59	00228	AS QUIROGA FORTIFICATION	HISTSI	
60	00082	AS SOMBRERO PILLBOX I-II-III	HISTSI	
61	00083	AS SOMBRERO PILLBOX II	HISTSI	Y
62	00084	AS SOMBRERO PILLBOX III	HISTSI	Y
63	00400	AS SUPIAN	ARCHSI	Y
64	00240	ASAN ARCHEOLOGICAL SITE	ARCHSI	
65	00019	ASAN INVASION BEACH	HISTSI	
66	00032	ASAN INVASION MEMORIAL	HISTSI	
67	00522	ASAN RIDGE BATTLE	SITE_L	Y
68	00020	ASAN RIDGE BATTLEFIELD	HISTSI	
69	00046	ASAN WWII MEMORIAL-2	HISTSI	
70	00592	ASIGA	SITE_L	Y
71	00403	ASIGA BEACH	ARCHSI	Y
72	00810	ASIGA VISTA		
73	00731	ASINAN SWIMMING HOLE		
74	00313	ASMAILE POINT	ARCHSI	Y
75	00126	ATANTANO SHRINE	HISTSI	
76	00801	ATANTANO VALLEY VIEW SITE		
77	00303	ATAO BEACH	ARCHSI	Y
78	00139	BARGE	HISTSI	Y
79	00476	BARRIGADA HILL	SITE_L	
80	00119	BATTERY CARMEN	HISTSI	Y
81	00154	BATTLE OF BARRIGADA	HISTSI	Y
82	00155	BATTLE OF FINEGAYAN	HISTSI	Y
83	00156	BATTLE OF YIGO	HISTSI	Y
84	00168	BAYVIEW PLAZA	HISTSI	Y
85	00328	BILE BAY	ARCHSI	
86	00535	BONA SITE	SITE_L	
87	00271	BONA SPRING	ARCHSI	Y
88	00035	BREWER FIELD NAS	HISTSI	
89	00741	BUBULAO VISTA POINT		
90	00134	CABLE STATION	HISTSI	Y

Public Access to Public Resources

	RS#	Resource Name	Source	Drop
91	00539	CABLE STATION RUINS	SITE_L	
92	00013	CALVO HOUSE	HISTSI	Y
93	00471	CAMPANANUA POINT	SITE_L	
94	00401	CANTRAL ATATE	ARCHSI	Y
95	00396	CENTRAL MALOJLOJ	ARCHSI	Y
96	00398	CENTRAL UGUM LATTE	ARCHSI	Y
97	00049	CEPEDA WATER CATCHMENT	HISTSI	Y
98	00256	CETTI BAY	ARCHSI	Y
99	00625	CETTI BAY OVERLOOK	SITE_L	
100	00305	CHAGAMIN	ARCHSI	
101	00206	CHAIGUAN JAP MASS BURIAL	HISTSI	Y
102	00004	CHARLIE CORN HOUSE	HISTSI	Y
103	00802	CHARLIE CORN MEMORIAL		
104	00454	CHIEF QUIPUHA PARK	SITE_L	
105	00607	CHINESE PARK	SITE_L	
106	00241	CHOCHOGO	ARCHSI	
107	00560	COASTAL DEFENSES	SITE_L	Y
108	00118	COBENTON PALE	HISTSI	Y
109	00620	COL. STANLEY BOHNIC	SITE_L	Y
110	00331	CRETO SITE	ARCHSI	Y
111	00481	CROSS ISLAND ROUTE 17	SITE_L	
112	00060	CRUZ HOUSE	HISTSI	Y
113	00205	CRUZ WATER CATCHMENT	HISTSI	Y
114	00264	DADI BEACH	ARCHSI	Y
115	00389	DANDAN	ARCHSI	Y
116	00623	DANO, MERIZO	SITE_L	
117	00608	DEVIL'S PUNCH BOWL	SITE_L	
118	00270	DOBO SPRING	ARCHSI	Y
119	00150	DODI BEACH FORTS-NAV-STA	HISTSI	Y
120	00212	DONYA CAVE	HISTSI	Y
121	00059	DR. MESA HOUSE	HISTSI	Y
122	00057	DUENAS HOUSE	HISTSI	Y
123	00723	DULCE NOMBRE DE MARIA		
124	00038	DULCE NOMBRE MARIA CATHED	HISTSI	Y
125	00039	DUNGCA BEACH DEFENSE GUNS	HISTSI	Y
126	00048	DUNGCA HOUSE	HISTSI	Y
127	00267	EAST BONA (B)	ARCHSI	Y
128	00713	EAST BONYA SITE		
129	00370	EAST MAPAO	ARCHSI	Y
130	00385	EAST UGUM	ARCHSI	
131	00076	EDDIE GUZMAN HOUSE	HISTSI	Y
132	00700	ESTUARY WETLAND,MAR.& FRES. WATER		
133	00058	F.M. FLORES HOUSE	HISTSI	Y
134	00338	FAA ROCSHELTER	ARCHSI	Y
135	00116	FACPI POINT	HISTSI	Y

Public Access to Public Resources

	RS#	Resource Name	Source	Drop
136	00284	FADIAN	ARCHSI	
137	00291	FADIAN POINT	ARCHSI	
138	00388	FAFALOG	ARCHSI	Y
139	00317	FAFATANO	ARCHSI	
140	00190	FAHA MASSACRE SITE	HISTSI	
141	00276	FAIFAI BEACH	ARCHSI	
142	00278	FALCONA BEACH	ARCHSI	Y
143	00729	FATAH SPRING		Y
144	00730	FATAH SPRING		
145	00005	FATHER DUENAS MEMORIAL	HISTSI	
146	00803	FENA VALLEY RESOVOIR		
147	00580	FERN TERRACE	SITE_L	Y
148	00128	FLOATING DRY DOCK	HISTSI	Y
149	00394	FLORES RANCH	ARCHSI	Y
150	00021	FONTE PLATEAU	HISTSI	
151	00042	FONTE RIVER CAVES (A)	HISTSI	
152	00098	FONTE RIVER CAVES (B)	HISTSI	Y
153	00113	FORT NUESTRA DE SOLEDAD	HISTSI	
154	00429	FORT NUESTRA SENOR DE LA SOLEDAD	SITE_L	Y
155	00099	FORT SAN JOSE	HISTSI	
156	00148	FORT SAN LUIS	HISTSI	Y
157	00023	FORT SANTA AGUEDA	HISTSI	
158	00125	FORT SANTA CRUZ	HISTSI	Y
159	00114	FORT SANTO ANGEL	HISTSI	Y
160	00442	FORT SOLEDAD VISTA POINT	SITE_L	Y
161	00257	FOUHA BAY	ARCHSI	Y
162	00633	FOUHA POINT,VISTA PT,BAY	SITE_L	
163	00577	FRANCISCO F. (GONGA) PEREZ PICNIC	SITE_L	Y
164	00065	FRANCISCO WATER CATCHMENT	HISTSI	Y
165	00259	FUA SITE	ARCHSI	Y
166	00149	GABGAB BEACH FORTS	HISTSI	Y
167	00316	GADAO'S CAVE	ARCHSI	
168	00245	GARAPAN	ARCHSI	
169	00053	GARRIDO HOUSE	HISTSI	Y
170	00550	GARRIDO HOUSE	SITE_L	Y
171	00033	GEN TURNER COMMAND POST	HISTSI	Y
172	00326	GEUS VALLEY	ARCHSI	
173	00581	GHURA 501	SITE_L	Y
174	00582	GHURA 505	SITE_L	Y
175	00583	GHURA 506	SITE_L	Y
176	00217	GLORIA SHERRY HOUSE	HISTSI	Y
177	00172	GOGNA BEACH GUN EMPLACMNT	HISTSI	Y
178	00176	GOGNA BEACH GUN MOUNT	HISTSI	
179	00173	GOGNA BEACH MOUNT PILLBOX	HISTSI	Y
180	00275	GONGA BEACH	ARCHSI	

Public Access to Public Resources

	RS#	Resource Name	Source	Drop
181	00146	GORCO WRECK	HISTSI	Y
182	00002	GOV GUAM ADMIN BLDG	HISTSI	Y
183	00726	GOV. OF GUAM ADMINISTRATION BUILD.		
184	00012	GOVERNMENT HOUSE	HISTSI	Y
185	00725	GOVERNMENT HOUSE		
186	00612	GOVERNOR JOSEPH FLORES	SITE_L	Y
187	00117	GOVERNOR'S SUMMER HOUSE	HISTSI	Y
188	00285	GUAE	ARCHSI	
189	00457	GUAM HEROES MEMORIAL MONUMENT	SITE_L	Y
190	00036	GUAM LEGISLATURE BLDG	HISTSI	Y
191	00010	GUAM MONUMENT	HISTSI	
192	00727	GUAM MUSEUM (PLAZA DE ESPANA)		
193	00484	GUAM TERRITORIAL SEASHORE PARK	SITE_L	Y
194	00600	GUAM VETERANS CEMETERY	SITE_L	Y
195	00061	GUAMTAOTAO APTARTMENTS	HISTSI	Y
196	00011	GUAS HEROS MONUMENT	HISTSI	Y
197	00051	GUMATAOTAO HOUSE	HISTSI	Y
198	00161	GUZMAN WATER CATCHMENT	HISTSI	Y
199	00251	GVB BURIAL	ARCHSI	Y
200	00351	HALAU	ARCHSI	Y
201	00336	HANUM SITE	ARCHSI	
202	00339	HAPUTO BEACH SITE	ARCHSI	
203	00487	HAPUTO ECOLOGICAL RESERVE AREA	SITE_L	
204	00159	HARMON AIRFIELD	HISTSI	Y
205	00571	HEADQUARTERS BUILDING, P&R	SITE_L	Y
206	00348	HILAAN CAVE SHELTER	ARCHSI	Y
207	00337	HILAAN COMPLEX	ARCHSI	
208	00108	HILL 40	HISTSI	Y
209	00516	HILL 40	SITE_L	Y
210	00194	HOT "NO MERIZO	HISTSI	Y
211	00289	HUCHUNAO	ARCHSI	
212	00441	I MEMORIAS PARA I LALAHITA VISTA	SITE_L	
213	00318	INARAJAN ARCH AREA	ARCHSI	
214	00184	INARAJAN BAPTIST CHURCH	HISTSI	
215	00593	INARAJAN BAY	SITE_L	Y
216	00307	INARAJAN BLUFF	ARCHSI	Y
217	00296	INARAJAN CEMETARY	ARCHSI	Y
218	00308	INARAJAN FALLS	ARCHSI	Y
219	00594	INARAJAN FALLS	SITE_L	Y
220	00744	INARAJAN FALLS		
221	00185	INARAJAN PILLBOX	HISTSI	Y
222	00298	INARAJAN RIDGE	ARCHSI	Y
223	00306	INARAJAN RIVER VALLEY	ARCHSI	
224	00293	INARAJAN VILLAGE	ARCHSI	
225	00529	INARAJAN VILLAGE	SITE_L	

Public Access to Public Resources

	RS#	Resource Name	Source	Drop
226	00186	INARAJAN VILLAGE FORTS	HISTSI	Y
227	00572	INCINERATOR SITE	SITE_L	Y
228	00432	INRAJAN VILLAGE	SITE_L	Y
229	00364	IPAN	ARCHSI	
230	00272	ITADUGONG	ARCHSI	Y
231	00300	JALAIHA POINT	ARCHSI	Y
232	00472	JANUM POINT	SITE_L	
233	00047	JAP CAVES AGANA HEIGHTS	HISTSI	
234	00097	JAP PILLBOX HYATT REGENCY	HISTSI	Y
235	00700	JAP WAR CRIMES STOCKADE		Y
236	00018	JAPANESE CAVES	HISTSI	
237	00565	JAPANESE CAVES	SITE_L	Y
238	00022	JAPANESE HIGH COMM POST	HISTSI	
239	00145	JAPANESE MASS GRAVE	HISTSI	
240	00070	JAPANESE PILLBOX-SIRENA	HISTSI	Y
241	00211	JAPANESE SHIP (TALOFOFO)	HISTSI	Y
242	00143	JAPANESE SUB (NAVAL STA)	HISTSI	
243	00115	JAPANESE ZERO	HISTSI	Y
244	00345	JINAPSAN SITE	ARCHSI	
245	00512	JINAPSAN SITE	SITE_L	Y
246	00207	JINAPSAN SPANISH OVEN	HISTSI	Y
247	00073	JOAQUIN NAUTA HOUSE	HISTSI	Y
248	00192	JOSE BARCIANS HOUSE	HISTSI	Y
249	00075	JOSE DIAZ HOUSE	HISTSI	Y
250	00043	JOSE P LUJAN HOUSE	HISTSI	Y
251	00528	JOSE P. LUJAN HOUSE	SITE_L	Y
252	00734	JUAN CRUZ VISTA (INARAJAN)		
253	00584	KAISER #7	SITE_L	Y
254	00585	KAISER #8	SITE_L	Y
255	00430	KAMPANAYUN MALESSU	SITE_L	
256	00151	KITSUGAWA MARU	HISTSI	Y
257	00056	L.D. FLORES HOUSE	HISTSI	Y
258	00455	LA SIRENA PARK	SITE_L	Y
259	00434	LADERAN TUMON BAY VISTA POINT	SITE_L	
260	00334	LAIFAK	ARCHSI	Y
261	00450	LANCHON ANTIGO	SITE_L	Y
262	00268	LAQUET COMPLEX	ARCHSI	
263	00422	LATTE PARK	SITE_L	
264	00072	LEON GUERRERO HOUSE	HISTSI	Y
265	00555	LEON GUERRERO HOUSE	SITE_L	Y
266	00436	LIBUGOIN VISTA POINT	SITE_L	
267	00069	LIBUGON JAPANESE CAVES	HISTSI	
268	00068	LIBUGON RADIO STATION	HISTSI	
269	00541	LIGHT MODEL TANK, NO. 95	SITE_L	Y
270	00586	LIGUAN TERRACE RECREATION AREA 1	SITE_L	Y

Public Access to Public Resources

	RS#	Resource Name	Source	Drop
271	00587	LIGUAN TERRACE RECREATION AREA 2	SITE_L	Y
272	00225	LONFIT JAPANESE CAVES	HISTSI	
273	00464	LONFIT SWIMMING HOLE	SITE_L	
274	00417	LOT 11-2 IPAN	ARCHSI	Y
275	00350	LOTS 7019-4NEW 1,2,3,YIGO	ARCHSI	Y
276	00421	LUJAN HOUSE	SITE_L	Y
277	00556	LUJAN HOUSE	SITE_L	Y
278	00279	LUJUNA	ARCHSI	Y
279	00616	LUJUNA SITE	SITE_L	Y
280	00327	LULUK	ARCHSI	
281	00017	MABINI PRIS OF WAR CAMP	HISTSI	
282	00537	MABINI PRISONER OF WAR CAMP SITE	SITE_L	Y
283	00533	MACHADGAN POINT	SITE_L	
284	00329	MACHAGAN POINT	ARCHSI	Y
285	00263	MADOG RIVER	ARCHSI	Y
286	00372	MAGAS RIVER	ARCHSI	Y
287	00105	MAGELLAN MONUMENT	HISTSI	
288	00598	MAINTENANCE SHOP	SITE_L	Y
289	00373	MALAK	ARCHSI	Y
290	00805	MALOJLOJ FALLS		
291	00397	MALOJLOJ SITE	ARCHSI	Y
292	00393	MALOJLOJ SPRING	ARCHSI	Y
293	00543	MALOLOS	SITE_L	Y
294	00621	MAN APU	SITE_L	Y
295	00360	MANA BAY	ARCHSI	Y
296	00220	MANA PILLBOX	HISTSI	Y
297	00210	MANENGON CONCENTRATION CAMP	HISTSI	
298	00371	MAPAO	ARCHSI	Y
299	00282	MARBO	ARCHSI	
300	00248	MARIA CHRISTINA BURIAL	ARCHSI	Y
301	00129	MARINE BARRACKS	HISTSI	Y
302	00566	MARINE DRIVE STRIP	SITE_L	Y
303	00554	MARTINEZ-NOTLEY HOUSE	SITE_L	Y
304	00071	MARTINEZ/NOTLEY HOUSE	HISTSI	Y
305	00601	MASSO RESERVOIR	SITE_L	Y
306	00461	MASSO RIVER DAM	SITE_L	Y
307	00489	MASSO RIVER RESERVOIR AREA Y-PIGA	SITE_L	Y
308	00346	MATAGUA SETTLEMENT	ARCHSI	Y
309	00202	MATAGUAC HILL COMM POST, SPRING	HISTSI	
310	00520	MATAGUAC HILL COMMAND POST	SITE_L	Y
311	00200	MATAGUAC SPRING BATTLEFIELD	HISTSI	
312	00379	MATAI TAOTAO	ARCHSI	Y
313	00386	MATALA	ARCHSI	Y
314	00219	MATALA POINT PILLBOX	HISTSI	Y
315	00077	MATAPANG (EAST) PILLBOX	HISTSI	

Public Access to Public Resources

	RS#	Resource Name	Source	Drop
316	00292	MATAPANG BEACH SITE	ARCHSI	
317	00518	MATGUE VALLEY	SITE_L	Y
318	00628	MEMORIAS PARA I LALAHITA	SITE_L	Y
319	00475	MERGAGAN POINT	SITE_L	Y
320	00188	MERIZO BELL TOWER	HISTSI	Y
321	00517	MERIZO BELL TOWER	SITE_L	Y
322	00189	MERIZO CONBENTO	HISTSI	
323	00431	MERIZO CONBENTO	SITE_L	Y
324	00498	MERIZO CONBENTO	SITE_L	Y
325	00624	MERIZO PIER	SITE_L	
326	00447	MERIZO PIER PARK	SITE_L	
327	00193	MERIZO PILLBOX	HISTSI	Y
328	00597	MERIZO PUBLIC CEMETERY	SITE_L	Y
329	00469	MERIZO SCHOOL	SITE_L	
330	00478	MERIZO TO INARAJAN HIGHWAY	SITE_L	Y
331	00322	MERIZO VILLAGE	ARCHSI	Y
332	00191	MERLYN COOK SCHOOL COMPLX	HISTSI	Y
333	00540	MERLYN G. COOK SCHOOL	SITE_L	Y
334	00283	MOCHOM	ARCHSI	Y
335	00507	MOCHOM SITE	SITE_L	Y
336	00444	MOUNT SANTA ROSA VISTA POINT	SITE_L	
337	00109	MT ALIFAN BATTLEFIELD	HISTSI	Y
338	00634	MT LAMLAM	SITE_L	Y
339	00440	MT LAMLAM VISTA POINT	SITE_L	
340	00197	MT SANTA ROSA BATTLEFIELD	HISTSI	Y
341	00141	MT TENJO FORTIFICATIONS	HISTSI	Y
342	00707	NAMO FALLS		Y
343	00811	NAMO FALLS		
344	00163	NATON HEADLAND CAVES	HISTSI	
345	00164	NATON HEADLAND FORT I	HISTSI	Y
346	00165	NATON HEADLAND FORT II	HISTSI	Y
347	00277	NCS BEACH	ARCHSI	Y
348	00171	NCS CAVE (BONE DISCOVERY)	HISTSI	Y
349	00728	NEIVES FLORES LIBRARY BUILDING		
350	00152	NICHIYA MARU	HISTSI	Y
351	00037	NIEVES FLORES LIBRARY	HISTSI	Y
352	00602	NIMITZ HILL	SITE_L	Y
353	00482	NIMITZ HILL TO MT TENJO	SITE_L	Y
354	00045	NIMITZ HOUSE	HISTSI	Y
355	00299	NOMNA BAY	ARCHSI	Y
356	00510	NOMNA BAY	SITE_L	
357	00294	NORTH AGFAYAN	ARCHSI	
358	00363	NORTH AS ANITE	ARCHSI	
359	00261	NORTH CETTI BAY	ARCHSI	Y
360	00290	NORTH FADIAN POINT	ARCHSI	Y

Public Access to Public Resources

	RS#	Resource Name	Source	Drop
361	00288	NORTH HUCHUNAO	ARCHSI	Y
362	00310	NORTH INARAJAN SITE	ARCHSI	Y
363	00514	NORTH INARAJAN SITE	SITE_L	Y
364	00235	NORTH PULANTAT (A)	ARCHSI	
365	00357	NORTH QUIDACHAY	ARCHSI	Y
366	00405	NORTH YLIG BAY	ARCHSI	
367	00203	NORTHWEST FIELD	HISTSI	Y
368	00079	OKA FORTIFICATION	HISTSI	Y
369	00722	OLD GUAM LEGISLATURE		
370	00243	OLD SAN ANTONIO BARRIO	ARCHSI	Y
371	00701	OPEN WATER WETLAND-MOORHEN HABITAT		Y
372	00701	OPEN WATER WETLAND-MOORHEN HABITAT		Y
373	00707	OPEN WATER WETLAND-MOORHEN HABITAT		
374	00521	OROTE AIR FIELD	SITE_L	Y
375	00137	OROTE AIRFIELD	HISTSI	Y
376	00124	OROTE HISTORICAL COMPLEX	HISTSI	
377	00136	OROTE MANGROVE SWAMP	HISTSI	Y
378	00488	OROTE PENINSULA ECOLOGICAL RESERVE	SITE_L	Y
379	00538	ORTE HISTORICAL COMPLEX	SITE_L	Y
380	00040	PADRE PALOMO GRAVE	HISTSI	
381	00567	PADRE PALOMO MEMORIAL	SITE_L	Y
382	00008	PADRE PALOMO PARK	HISTSI	
383	00453	PADRE PALOMO PARK	SITE_L	Y
384	00525	PADRE SAN VITORES SITE	SITE_L	Y
385	00273	PAGACHAO BEACH SITE	ARCHSI	Y
386	00596	PAGAT	SITE_L	Y
387	00280	PAGAT POINT SITE	ARCHSI	Y
388	00281	PAGAT SITE	ARCHSI	
389	00490	PAGAT SITE	SITE_L	Y
390	00617	PAGAT SITE	SITE_L	Y
391	00237	PAGO	ARCHSI	Y
392	00234	PAGO BAY	ARCHSI	Y
393	00081	PAGO BAY PILLBOX	HISTSI	Y
394	00443	PAGO BAY VISTA POINT	SITE_L	
395	00233	PAGO BEACH	ARCHSI	Y
396	00095	PAGO PILLBOX I	HISTSI	Y
397	00223	PAGO PILLBOX II	HISTSI	
398	00044	PAGO RIVER JAP SUB/LC	HISTSI	Y
399	00705	PAGO RIVER KAYAK CRUISE		Y
400	00705	PAGO RIVER KAYAK CRUISE		
401	00460	PAGO SPRINGS	SITE_L	Y
402	00366	PAGUNON	ARCHSI	Y
403	00133	PAN AM HOTEL	HISTSI	Y
404	00588	PARCEL 2	SITE_L	Y
405	00304	PASAMANO RIDGE	ARCHSI	Y

Public Access to Public Resources

	RS#	Resource Name	Source	Drop
406	00445	PASEO DE SUSANA	SITE_L	
407	00344	PATGON POINT	ARCHSI	Y
408	00333	PATI POINT	ARCHSI	Y
409	00474	PATI POINT	SITE_L	Y
410	00486	PATI POINT	SITE_L	Y
411	00301	PAULILUC RIVER SITE	ARCHSI	Y
412	00468	PINAI POINT	SITE_L	Y
413	00135	PITI COASTAL DEFENSE GUNS	HISTSI	Y
414	00526	PITI COASTAL DEFENSE GUNS	SITE_L	Y
415	00096	PITI GUN EMPLACMNT FOUNDA	HISTSI	
416	00274	PITI LATTE	ARCHSI	
417	00025	PLAZA DE ESPANA	HISTSI	
418	00419	PLAZA DE ESPANA	SITE_L	Y
419	00492	PLAZA DE ESPANA	SITE_L	Y
420	00618	PONDEROSA PARK	SITE_L	Y
421	00465	PRIEST'S POOL	SITE_L	
422	00340	PUGUA POINT	ARCHSI	Y
423	00406	PULANTAT A	ARCHSI	Y
424	00407	PULANTAT B	ARCHSI	Y
425	00408	PULANTAT C	ARCHSI	Y
426	00414	PULANTAT D	ARCHSI	Y
427	00415	PULANTAT E	ARCHSI	Y
428	00416	PULANTAT F	ARCHSI	Y
429	00007	PUNTAN DOS AMANTES	HISTSI	
430	00433	PUNTAN DOS AMANTES	SITE_L	Y
431	00631	PUNTAN DOS AMANTES	SITE_L	Y
432	00609	PUNTAN DOS AMATES	SITE_L	Y
433	00147	QUARANTINE STATION-CABRAS	HISTSI	Y
434	00622	RALPH BALAJADIA	SITE_L	
435	00343	RITIDIAN	ARCHSI	
436	00466	RITIDIAN POINT	SITE_L	
437	00062	ROSARIO HOUSE	HISTSI	Y
438	00553	ROSARIO HOUSE	SITE_L	Y
439	00226	ROSIER HOUSE-AGANA	HISTSI	Y
440	00347	S FINEGAYAN LATTE STONES	ARCHSI	Y
441	00809	SABANA BATEA/PULANTAT WETLAND VIEW		Y
442	00809	SABANA BATEA/PULANTAT WETLAND VIEW		
443	00265	SAGUA BEACH	ARCHSI	Y
444	00711	SALAGLULA POOL		
445	00448	SALUGLULA (INARAJAN POOL)	SITE_L	Y
446	00595	SALUGLULA POOL	SITE_L	Y
447	00568	SAN ANTONIO BRIDGE	SITE_L	Y
448	00495	SAN DIONISIO CHURCH	SITE_L	Y
449	00107	SAN DIONISIO CHURCH RUINS	HISTSI	
450	00613	SAN DIONISIO CHURCH RUINS	SITE_L	Y

Public Access to Public Resources

	RS#	Resource Name	Source	Drop
451	00066	SAN NICOLAS BRIDGE	HISTSI	Y
452	00569	SAN RAMON HILL TRIANGLE	SITE_L	
453	00177	SAN VITORES BEACH FORT	HISTSI	Y
454	00153	SAN VITORES SHRINE	HISTSI	Y
455	00249	SANHAYAN TAI LATTE	ARCHSI	Y
456	00425	SANTA CRUZ SHRINE	SITE_L	Y
457	00735	SANTA RITA MAYOR'S OFFICE		
458	00456	SANTO PAPA AS JUAN PABLO DOS PARK	SITE_L	Y
459	00501	SELLA BAY	SITE_L	Y
460	00629	SELLA BAY OVERLOOK	SITE_L	
461	00254	SELLA BAY SITE	ARCHSI	
462	00630	SELLA BAY TRAILHEAD	SITE_L	Y
463	00438	SELLA BAY VISTA POINT	SITE_L	Y
464	00100	SELLA BAY-SPN BRIDGE	HISTSI	Y
465	00104	SELLA BAY-SPN OVEN	HISTSI	Y
466	00138	SHESHI MARU	HISTSI	Y
467	00014	SHIMIZU HOUSE	HISTSI	Y
468	00548	SHIMIZU HOUSE	SITE_L	Y
469	00702	SIGUA FALLS		Y
470	00706	SIGUA FALLS		
471	00325	SILIGIN SPRING	ARCHSI	Y
472	00320	SIRENA BEACH SITE- WEST	ARCHSI	Y
473	00250	SIRENA BEACH- EAST	ARCHSI	Y
474	00009	SKINNER MONUMENT	HISTSI	Y
475	00570	SKINNER PLAZA	SITE_L	
476	00130	SMS COMORAN	HISTSI	Y
477	00016	SMS COMORAN MONUMENT	HISTSI	Y
478	00519	SMS CORMORAN	SITE_L	Y
479	00355	SOBU COMPLEX	ARCHSI	
480	00390	SOUTH DANDAN	ARCHSI	Y
481	00524	SOUTH FINEGAYAN LATTE STONE PARK	SITE_L	
482	00287	SOUTH MOCHOM	ARCHSI	Y
483	00452	SOUTH PACIFIC MEMORIAL PARK	SITE_L	Y
484	00352	SOUTH PULANTAT (B)	ARCHSI	Y
485	00536	SOUTH PULANTAT SITE	SITE_L	
486	00361	SOUTH QUIDACHAY	ARCHSI	Y
487	00380	SOUTH TALOFOFO SITE	ARCHSI	Y
488	00515	SOUTH TALOFOFO SITE	SITE_L	Y
489	00399	SOUTH UGUM LATTE	ARCHSI	Y
490	00369	SOUTHEAST MAPAO	ARCHSI	Y
491	00001	SPANISH DIKES	HISTSI	Y
492	00502	SPANISH DIKES	SITE_L	Y
493	00103	SPN TRAIL REMAINS	HISTSI	Y
494	00127	SS GUAM BEAR	HISTSI	Y
495	00183	ST. JOSEPH'S CHURCH	HISTSI	

Public Access to Public Resources

	RS#	Resource Name	Source	Drop
496	00006	STATUE OF LIBERTY	HISTSI	
497	00132	SUMAY CEMETARY	HISTSI	
498	00131	SUMAY VILLAGE RUINS	HISTSI	
499	00244	TACHUKY	ARCHSI	Y
500	00573	TAELAYAG BRIDGE	SITE_L	Y
501	00112	TAELAYAG SPANISH BRIDGE	HISTSI	
502	00499	TAELAYAG SPANISH BRIDGE	SITE_L	Y
503	00236	TAGACHANG	ARCHSI	
504	00286	TAGUAN POINT SITE	ARCHSI	Y
505	00026	TAI MASSACRE SITE	HISTSI	Y
506	00426	TAILAFAK BRIDGE	SITE_L	Y
507	00055	TAITANO HOUSE	HISTSI	Y
508	00574	TALEYFAC BRIDGE	SITE_L	Y
509	00111	TALEYFAC SPANISH BRIDGE	HISTSI	
510	00497	TALEYFAC SPANISH BRIDGE	SITE_L	Y
511	00365	TALOFOFO	ARCHSI	Y
512	00382	TALOFOFO BAY	ARCHSI	Y
513	00704	TALOFOFO DAM	072693	
514	00703	TALOFOFO FALLS		
515	00080	TALOFOFO PILLBOX	HISTSI	Y
516	00374	TALOFOFO PLATEAU	ARCHSI	
517	00710	TALOFOFO RIVER CRUISE		
518	00702	TALOFOFO RIVER CRUISE SITE		
519	00701	TALOFOFO RIVER VALLEY OVERVIEW		
520	00513	TALOFOFO RIVER VALLEY SITE - 1	SITE_L	
521	00383	TALOFOFO RIVER VALLEY SITE - 2	ARCHSI	
522	00479	TALOFOFO TO YLIG BAY HIGHWAY	SITE_L	Y
523	00323	TALONA	ARCHSI	Y
524	00610	TAMUNING CLIFF (A)	SITE_L	
525	00708	TAMUNING CLIFF (B)-RICK'S REEF		
526	00709	TAMUNING CLIFF (C) HOSPITAL/IPAO PT		
527	00480	TAMUNING TO PITI HIGHWAY	SITE_L	Y
528	00611	TANGUISSON BEACH	SITE_L	
529	00199	TANK ACTION SALISBURY	HISTSI	Y
530	00232	TAOGAM	ARCHSI	
531	00239	TAOGAM ARCH SETTLEMENT	ARCHSI	
532	00544	TAOGAM ARCHAEOLOGICAL SETTLEMENT	SITE_L	Y
533	00470	TAOGAM POINT	SITE_L	Y
534	00349	TARAGUE BEACH CAVE-NORTH	ARCHSI	
535	00332	TARAGUE BEACH DISTRICT	ARCHSI	
536	00721	TARZAN FALLS		
537	00463	TARZAN SWIMMING HOLE	SITE_L	Y
538	00724	TARZAN SWIMMING HOLE		
539	00102	THORNED BAMBOO	HISTSI	Y
540	00195	TINTA MASSACRE SITE	HISTSI	

Public Access to Public Resources

	RS#	Resource Name	Source	Drop
541	00420	TO 'LAI ACHU'	SITE_L	Y
542	00354	TOGCHA	ARCHSI	
543	00358	TOGCHA BAY	ARCHSI	Y
544	00213	TOGCHA PILLBOX	HISTSI	Y
545	00222	TOGCHA PILLBOX I	HISTSI	
546	00359	TOGCHA VALLEY	ARCHSI	
547	00330	TOGUAN BAY	ARCHSI	Y
548	00144	TOKAI MARU	HISTSI	Y
549	00558	TOKAI MARU	SITE_L	Y
550	00142	TORPEDO BOMBER	HISTSI	Y
551	00224	TORRES HOUSE	HISTSI	Y
552	00052	TOVES HOUSE	HISTSI	Y
553	00549	TOVES HOUSE	SITE_L	Y
554	00140	TUGBOAT	HISTSI	Y
555	00030	TUMON BAY FORTIFICATIONS	HISTSI	Y
556	00170	TUMON CLIFFLINE FORT I	HISTSI	
557	00169	TUMON CLIFFLINE FORT II	HISTSI	Y
558	00182	TUMON CLIFFLINE FORT III	HISTSI	Y
559	00067	TUMON FORTIFICATION	HISTSI	Y
560	00180	TUMON FORTIFICATION	HISTSI	Y
561	00166	TUMON HEADLAND	HISTSI	Y
562	00178	TUMON PILLBOX 1-2-3	HISTSI	
563	00179	TUMON PILLBOX II	HISTSI	Y
564	00086	TUMON PILLBOX III	HISTSI	Y
565	00410	TURTLE COVE FIREPITS	ARCHSI	Y
566	00411	TURTLE COVE JAPANESE CAVE	ARCHSI	
567	00409	TURTLE COVE LATTE	ARCHSI	Y
568	00412	TURTLE COVE NATURAL CAVE	ARCHSI	
569	00201	TWEED'S CAVE	HISTSI	Y
570	00376	UGUM HEIGHTS	ARCHSI	
571	00378	UGUM LATTE	ARCHSI	Y
572	00375	UGUM RIVER	ARCHSI	Y
573	00121	UMATAC 1958 BRIDGE	HISTSI	Y
574	00614	UMATAC BAY	SITE_L	Y
575	00120	UMATAC BAY SUB	HISTSI	Y
576	00106	UMATAC CHURCH	HISTSI	Y
577	00123	UMATAC PILLBOX	HISTSI	Y
578	00122	UMATAC PRE-1958 BRIDGE	HISTSI	Y
579	00260	UMATAC RIDGE	ARCHSI	Y
580	00258	UMATAC VILLAGE	ARCHSI	
581	00806	UMATAC WATER TANK		
582	00101	UMATAC-SPN BRIDGE	HISTSI	Y
583	00050	UNGACTA HOUSE	HISTSI	Y
584	00547	UNGACTA HOUSE	SITE_L	Y
585	00449	UNIVERSITY OF GUAM	SITE_L	

Public Access to Public Resources

	RS#	Resource Name	Source	Drop
586	00392	UPPER MALOJLOJ	ARCHSI	Y
587	00342	URUNO BEACH SITE	ARCHSI	Y
588	00341	URUNO SITE	ARCHSI	
589	00511	URUNO SITE	SITE_L	Y
590	00015	US NAVAL CEMETARY	HISTSI	Y
591	00078	US NAVAL CEMETARY FORT	HISTSI	Y
592	00603	VICENTE A. LIMTIACO MEMORIAL CEMET	SITE_L	Y
593	00041	WAR CRIMES STOCKADE	HISTSI	
594	00031	WAR CRIMES TRIAL SITE	HISTSI	Y
595	00204	WAR CRIMINALS EXECTUTION SITE	HISTSI	
596	00158	WAR DOG CEMETARY	HISTSI	
597	00424	WAR IN THE PACIFIC NATL HIST PARK	SITE_L	Y
598	00384	WEST ADAI	ARCHSI	
599	00402	WEST ATATE	ARCHSI	Y
600	00266	WEST BONA SITE (A)	ARCHSI	
601	00309	WEST INARAJAN FALLS	ARCHSI	Y
602	00395	WEST JALAIHA	ARCHSI	Y
603	00315	WEST LIGUAN POINT	ARCHSI	Y
604	00367	WEST PAGUNON	ARCHSI	Y
605	00311	WEST PASAMANO RIDGE	ARCHSI	Y
606	00368	WEST TALOFOFO	ARCHSI	Y
607	00167	WEST TUMON	HISTSI	Y
608	00377	WEST UGUM	ARCHSI	Y
609	00509	WESTE ATATE SITE	SITE_L	Y
610	00589	WETTENGEL	SITE_L	Y
611	00054	WHITE HOUSE	HISTSI	Y
612	00215	WINDWARD HILLS JAP TANK	HISTSI	Y
613	00027	WWII TANK FARM	HISTSI	
614	00619	Y-PIGA	SITE_L	Y
615	00208	YIGO LOT #7139 MATAGUAC	HISTSI	Y
616	00160	YIGO MASSACRE SITE	HISTSI	Y
617	00221	YLIG RIVER FORT I	HISTSI	
618	00218	YLIG RIVER FORT II	HISTSI	Y
619	00404	YLIG RIVER SITE	ARCHSI	Y
620	00462	YLIG RIVER SWIMMING POOL	SITE_L	
621	00353	YLIG VALLEY	ARCHSI	
622	00209	YOKOI'S CAVE	HISTSI	Y
623	00542	YOKOI'S CAVE	SITE_L	Y
624	00242	YPAO ARCHEOLOGICAL SITE	ARCHSI	Y
625	00231	YPAO BEACH	ARCHSI	
626	00545	YPAO BEACH ARCHAEOLOGICAL SITE	SITE_L	Y
627	00085	YPAO PILLBOX I	HISTSI	Y
628	00087	YPAO PILLBOX II-III	HISTSI	
629	00181	YPAO PILLBOX III	HISTSI	Y
630	00590	YPAOPAO 1	SITE_L	Y

Public Access to Public Resources

	RS#	Resource Name	Source	Drop
631	00591	YPAOPAO 2	SITE_L	Y

APPENDIX D
LIST OF SUBMERGED SITES

APPENDIX D
LIST OF SUBMERGED SITES

Diving Areas of Guam

Blue Hole
Barracuda Cave
Crevice
Shark Pit
Rizal Beach
Agat Bay
Scott's Point
Hap's Reef
Agat Invasion Beach
Gaan Point
The Amtrac
Coral Gardens
Eel Pit
Toguan Bay
Bile Bay
Japanese Zero
Cocos Lagoon
The Scotia
Aratama Maru
Mana Bay Cut
Northern Caves
Asan Cut
Shark's Hole

Asan Bay
Cabras Island
Luminao Reef
Harbor Tug
Dogleg Reef
American Tanker
Val Bomber
Breakwater Tip
Western Shoals
Hourglass Reef
Tokai Maru
The Cormoran
Ki Tsu Gawa Maru
Nichiyu Maru
Gab-Gab
Gab-Gab II
Piti Channel
Piti Bomb Holes
Tumon Bay
Gun Beach
Tanguisson Beach
Dolphin Point
Double Reef

** Source of Information: "Diver's Guide to Gaum and Micronesia", Tim Rock

APPENDIX E
GIS METHODOLOGY AND DATABASE FIELDS

APPENDIX E
GIS METHODOLOGY

1. Text Data

   a. An input form for the project was designed. Care was taken in the design of the form so that all pertinent information required by each expert was addressed. A valuation system was adopted in order to make it possible for the database to be queried based on user specified criteria. For example, it is possible for future planners to identify all the public resources which are classified as wetlands and viewsites and which are on private properties.

   b. All Text Data Input was done in DBASE Format. A database application program was created to handle data input, initial analysis report generation and eventual conversion to ASCII format.

   c. The ASCII format file was then imported into RBASE. The structure of the RBASE File Table is as follows:

   DATABASE FIELDS:

Field Name	Field Type	Field Length
RSNUM	TEXT	35
RSNAME	TEXT	35
LOT_NO	TEXT	15
VILLAGE	TEXT	20
MUNICIP	TEXT	20
PUBLIC	TEXT	2
PRIVATE	TEXT	2
MILITARY	TEXT	2
WETLAND	TEXT	2
VIEW_SIT	TEXT	2
RIVER	TEXT	2
SAVANAH	TEXT	2
FOREST	TEXT	2
RFOREST	TEXT	2
LFOREST	TEXT	2
BSFOREST	TEXT	2
WATERFAL	TEXT	2
PREHIST	TEXT	2
HIST	TEXT	2
JAPANESE	TEXT	2
USA_1	TEXT	2
USA_2	TEXT	2
SPANISH	TEXT	2
VISUAL	TEXT	2

Database Fields (Continued)

Field Name	Field Type	Field Length
HEARING	TEXT	2
TOUCH	TEXT	2
SMELL	TEXT	2
WATER	TEXT	2
TOILETS	TEXT	2
STLIGHTS	TEXT	2
SIGNAGE	TEXT	2
TCANS	TEXT	2
POWER	TEXT	2
PAVE_ACC	TEXT	2
PAVE_PAR	TEXT	2
PAVE_WAL	TEXT	2
WHEEL_CH	TEXT	2
CRUTCHES	TEXT	2
BLIND	TEXT	2
DEAF	TEXT	2
DIST_RD	REAL	N/A
POTENTIA	TEXT	2
VISITOR	TEXT	2
RESIDENT	TEXT	2
ACCESS	TEXT	2
MEMO	NOTE	N/A
IMPACT	TEXT	2
PSYMBOL	TEXT	8

2. Map Data
   a. The map used in the GIS is in AutoCad Format. The background drawing was supplied by the Bureau of Planning. This background map contains layers for the Guam Island Border, Municipal Boundaries and Major Roadways. The Public Resources were digitized as points and annotated by unique Resource numbers.

3. Geographic Information System
   a. The RBASE file and AutoCad Drawing were then integrated into a GIS using GEO/SQL. A Geoview was created after which a "Text to Tag" procedure was performed. The Public Resources were treated as "POINT" Objects. Different Symbols were used to Represent the 5 main classifications of resources namely:

      Wetlands
      Waterfalls/Pools
      View Sites
      Historical Sites
      Forests

APPENDIX F
CRITERIA FOR PERSONS WITH DISABILITIES

APPENDIX F
CRITERIA FOR PERSONS WITH DISABILITIES

The ADA (American with Disabilities Act) regulations and guidelines do not to appear to specifically deal with public outdoor areas, such as parks and tourist attractions. They deal mainly with buildings, and approaches to buildings.

However, in June 1993, the Architectural and Transportation Barriers Compliance Board set up a Recreation Access Advisory Committee. This committee will provide advice on issues related to making recreational facilities and outdoor developed areas readily accessible to, and usable by, persons with disabilities. The advice will be used by the Board to develop Accessibility Guidelines under the ADA for all newly constructed and altered recreational facilities and outdoor developed areas. These guidelines should be applied to the next phase of this Public Access to Public Resources project.

Wherever public resources include (or should include) facilities such as toilets, public telephones, drinking fountains, etc. he ADA regulations are clear and can be easily applied. The Building Code of Guam (UBC 1991) also covers the requirements for persons with disabilities and must be used for these structures or amenities. The regulations include space requirements, clearances for wheelchair maneuverability, height of plumbing fixtures such as water closets, lavatories, etc., height of washroom accessories such as paper towel dispensers, mirrors, etc.

Therefore, where these facilities exist and need to be upgraded or where they are to be provided as part of the development of a Public Resource, then the ADA guidelines and the UBC Building Code should be used as applicable.

With regard to Historic Buildings, (and to-date this would be the closest category to Public Resources) ADA states, among other things.

"At least one accessible route from a site access point to an accessible entrance shall be provided" and "Accessible routes with slopes greater than 1:20 constitute a ramp and require handrails, etc."

Under the heading of "Accessible Building: Historic Preservation" ADA also deals with the applicability, Procedures and Minimum Requirements.

In addition, documents explaining the contents of ADA for applicability to State and Local Government include the following under 'Historic Preservation' 28 CFR., ss 35.104 ss 35.150 (a) (2) and (b) (2).

When providing program access to historic preservation programs in historic properties, State and Local Governments must give priority to methods that provide independent physical access.

Where physical access is not required because it would threaten or destroy historic significance, alternative methods of providing program access must be provided. These may include:

- Using audio/visual materials and devices to depict inaccessible portions.
- Assigning aides to guide persons with disabilities through those parts of the resource that would be otherwise inaccessible.
- Adopting other innovative methods.

We suggest that these requirements be applied to the use of any Public Resources and be developed as detailed design Criteria for Phase 2 of this project. For example, the desirable setting for persons with disabilities (using, say, a view site as point of reference) might include the following criteria:

- Drive approach to parking area with at least one parking stall for persons with disabilities (8 ft wide with an adjacent access aisle from 5 ft to 8 ft wide, depending on layout, plus an international symbol of accessibility).

- An observation area (platform) with ramp access, at least 7 ft square for maneuverability. Surface should be hard and relatively smooth - concrete, asphalt, wood deck without gaps, etc.

- Guard rails separating any drop in elevation with horizontal rail components at 9 inches and 36 inches high (at least).

- Detectable warning on curbs, ramps, walking surfaces, stairs and hazardous areas (such as traffic, water, etc.).

- Door/gates with at least a 32 inches clear opening.

- Toilets (if provided) with all space and dimensional and safety provisions for persons with disabilities.

- No protruding elements, especially at ground level, waist level and head level and head level that would be hazard to a person who is blind or to those with walking aids.

- Tactile signs for resource information, directional signage and safety notices. Emergency telephone, etc.

- All features that a person with disabilities might be expected to use, such as telephones, toilet accessories (paper towel dispensers, etc.), should not be higher that 48 inches off the floor/ground.

- Displays and written information, documents, etc., should be located where they can be seen be a seated person.

INDIVIDUAL SITES - DATA SHEETS

In terms of the data used to collect information on the individual sites which form the body of this report, the following criteria was applied to the section dealing with access for persons with disabilities.

1. Persons using Wheelchairs

   Where there was any significant change in elevation to be negotiated without the presence of a ramp, access was considered not available (N). Where ramps or similar access existed but were in poor condition, the access was defined as 'needing improvement' (NI). An important factor in this category was whether paved access, parking and walkways were available in the first place.

2. Persons with Crutches

   Persons with crutches, or other walking aids, can deal with single steps or other obstacles that a wheelchair could not, so where there were only a few steps, we considered this situation to be accessible.

3. Persons who are Blind

   In almost all cases the designation given in this category was 'needs improvement'(NI). This is because there are practically no specific amenities for persons who are blind at any of the sites. And while such a person can, in most cases, gain physical access to the Resources, there are many features which could be improved to make the visit more meaningful. An obvious example would be to have a signage describing the site (historical event or environmental setting) in tactile format.

4. Persons who are Deaf

   In terms of access, a person who is deaf can enjoy the Public Resources sites in the normal was, so the designation given in almost all cases was Yes (Y). There are, however, several ways in which improvements could be made, such as in the area of communications (emergency telephone use, signage information, etc.).

It should be noted that in all cases, a physical point was chosen to represent the point of view for each site. This point might be a parking area or an overlook point where the resource can be seen, as opposed to the actual resource itself. The assessment of accessibility is related to this point of reference.

During our research, we have obtained reports from State of Local governments dealing with accessibility in outdoor areas. These documents will be referenced for future study in the next phase of this project. As an example (and typical among these) is a report, dated October 1992, by the Planning Division of the Missouri Department of Conservation and their establishes goal was defined as follows:

"To provide full disabled accessibility to all (Missouri Department of Conservation) facilities, activities, programs and public use areas whenever and wherever possible."

This, or a similar program, should be considered during the next phase of the Guam Access to Public Resources project.

APPENDIX G
MEETING RECORDS OF MAYORS AND CONTACT GROUPS

APPENDIX G
MEETING RECORDS OF MAYORS AND CONTACT GROUPS

This section contains forms filled out by various team members after their interview with key informants. The following list indicates each form in the order they appear.

Mayor Felix Ungacta of Agana
Mayor Paul McDonald of Agana Heights
Mayor Antonio Babauta of Agat
Mayor Benny San Nicolas of Asan/Maina
Mayor Joe Rivera of Dededo
Mayor Jess L.G. Perez of Inarajan
Mayor Nito Blas of Mangilao
Mayor Ignacio Cruz of Merizo
Mayor Isabel Haggard of Piti
Mayor Gregorio Borja of Santa Rita
Mayor Vincent Taitague of Talofofo
Mayor Jose Quinata of Umatac
Mayor Edward Calvo Artero of Yigo
Mayor Vicente C. Bernardo of Yona
Ken Orcutt of the Audubon Society
Rufo Lujan from the Department of Agriculture
Dave Lotz from the Department of Parks & Recreation
Ben Servino, Executive Director for the Commission on Persons with Disabilities

It should also be noted that the team made numerous unsuccessful attempts to contact and interview the Charmorro Nation, Protehi I Tanota, and the Mayors of Tamuning-Tumon, Sinajana, MongMong-Toto-Maite, Chalan Pago-Ordot, and Barrigada.

BUREAU OF PLANNING
PUBLIC ACCESS TO PUBLIC RESOURCES
TASK III: KEY INFORMANT MEETING RECORD

Informant Contact:
- Mayor (village): **Felix Ungacta of Agana**
- Agency (& unit):
- Community Group:
- Other (describe):

Questions/Issue Concerns Regarding This Project/Its Objective:
No new sites were suggested.

Review of Site Listing (comments/assessments regarding):

Resource Site:	Comment:
Skinner Plaza	Fountain is being repaired (new and nice view spot)

Suggested Identification of New Resource Site:

Resource Site:	Comment:

Additional Comments:

Interviewer(s): Nolan Hendricks
Division: ZBA and Biotic
Date: July 29, 1993 Time:

BUREAU OF PLANNING
PUBLIC ACCESS TO PUBLIC RESOURCES
TASK III: KEY INFORMANT MEETING RECORD

Informant Contact:

Mayor (village): **Paul McDonald of Agana Heights**
Agency (& unit):
Community Group:
Other (describe):

Questions/Issue Concerns Regarding This Project/Its Objective:

Fonte Valley and River are rich in culture and environment. The Mayor indicated that Sen. Paul Bordallo had talked of a Fonte Valley Redevelopment.

Review of Site Listing (comments/assessments regarding):

Resource Site:	Comment:
Fonte Valley	1) Field Hospital for Japanese 2) Waterfall 3) Bamboo pipes to carry water through Maiaa Village 4) Boy Scouts camp out in the valley 5) Agana Heights Recreation Center bring the summer children to the site every year

Suggested Identification of New Resource Site:

Resource Site:	Comment:
Caves below Shriner's Club	
Lattes at UOG	Came from Tan Mary's Store in Agana Heights
Naval Hospital Housing	At one time was a golf course

Additional Comments:

Should a tour of Fonte Valley be necessary, call the Mayor or Juan Garcia.

Interviewer(s): Zenon E. Belanger
Division: ZBA
Date: July 1, 1993 Time: 9:15a.m.-10:30a.m.

BUREAU OF PLANNING
PUBLIC ACCESS TO PUBLIC RESOURCES

TASK III: KEY INFORMANT MEETING RECORD

Informant Contact:

Mayor (village): **Antonio Babauta of Agat**
Agency (& unit):
Community Group:
Other (describe):

Questions/Issue Concerns Regarding This Project/Its Objective:

1. Many of present day Agat residents came from the Fena Area, Old Agat, or Sumay
2. The military has developed access to various latte sites in the Fena area; however, because of the sensitive nature of the area, visitors may be detained during emergencies
3. VFW Post Headquarters may be built next to the old Agat Refugee Center
4. A number of Agat residents were executed in the Fena area
5. There is an old bull cart trail which leads up to Fatah Spring
6. Fatah Spring provided water to the Agat Refugee Camp during WW II (after invasion)
7. Mayor would like to see a trail and camping and other infrastructure built at Fatah Spring with hiking/biking/carabao cart trail incorporated between Pagacha/Fatah
8. A highway proposed for construction by 2010 will be built on the hills above Agat

Review of Site Listing (comments/assessments regarding):

Resource Site:	Comment:
Mt. Alifan	Limestone ridge, part of invasion battle site (WW II)
Gaan Point	Part of the invasion beach
Gen. Shepard Command Post	Located near old Agat cemetery
Fena Reservoir	Bona and Almagosa site location

Suggested Identification of New Resource Site:

Resource Site:	Comment:
Fatah Spring	Has swimming hole; headwater for Gaan/Finile Rivers
Majega	Mountain ridge behind Mt. Alifan

Additional Comments:

Mayor would like to take us to Fena and Fatah sites.

Interviewer(s): Albert Hendricks and Tony Ramirez
Division: Biotic
Date: July 8, 1993 Time: 9:00a.m.-10:00a.m.

BUREAU OF PLANNING
PUBLIC ACCESS TO PUBLIC RESOURCES
TASK III: KEY INFORMANT MEETING RECORD

Informant Contact:
- Mayor (village): **Benny San Nicolas of Asan/Maina**
- Agency (& unit):
- Community Group:
- Other (describe):

Questions/Issue Concerns Regarding This Project/Its Objective:
1. Most of the property around Asan belongs to the National Parks Service
2. Would like to see a walk type bridge where several of Asan's rivers merge. This area is located near the proposed Asan Elementary School
3. There was a dam/reservoir which served the old Camp Asan Complex
4. Would also like to see a span/walk type bridge in the Oppo Area/Nimitz Hill Estates

Review of Site Listing (comments/assessments regarding):

Resource Site:	Comment:
Libugon overlook	Partially developed view site above Maina
Charlie Corn Memorial	Gate recently closed; beautiful view site
Lonfit River	Part of Asan Municipality
Channel 10	Beautiful view site area above Maina

Suggested Identification of New Resource Site:

Resource Site:	Comment:
Banzai Cliff	Site of intense battle above Asan (Invasion/WW II)
Top'O Mar	View site at Nimitz Hill
Oppo	Nice view area above Asan
Palasao	River area with waterfalls

Additional Comments:
Would like to show us the Oppo site.

Interviewer(s): Albert Hendricks and Tony Ramirez
Division: Biotic
Date: July 9, 1993 Time: 10:00a.m.-10:30a.m.

BUREAU OF PLANNING
PUBLIC ACCESS TO PUBLIC RESOURCES

TASK III: KEY INFORMANT MEETING RECORD

Informant Contact:

Mayor (village): **Jose Rivera of Dededo**
Agency (& unit):
Community Group:
Other (describe):

Questions/Issue Concerns Regarding This Project/Its Objective:

According to Mayor Rivera, the Hilaan site encompasses a large area beginning with the point east of Puntan Dos Amantes all the way to Shark's Pit. He also listed the actual Chamorro place names of the area: Tangisson Beach (Cariso), Guma Fahan, Sagua Boti, Vano Chala, Lost Pond (Hagoi), and Shark's Pit (Sagua Magas). Mayor Rivera wants the original place names used when identifying Hilaan landmarks. He scheduled a meeting with the municipal council Aug. 10, 1993 to address access and use of Hilaan. Mayor Rivera said he would like to see the site become a conservation/preservation area with established hiking trails. A camp site can be incorporated into the Tangisson (Cariso) Beach Park to be used by the general public, particularly the Boy and Girl Scouts. Mayor Rivera recommended that Dept. of Parks and Recreation monitor the site to prevent vandalism and littering.

Review of Site Listing (comments/assessments regarding):

Resource Site:	Comment:
Hilaan	See above

Suggested Identification of New Resource Site:

Resource Site:	Comment:

Additional Comments:

Interviewer(s): Tony Ramirez, Albert Hendricks, and Zenon Belanger
Division:
Date: July 26, 1993 Time: 10:30a.m.-11:10a.m.

BUREAU OF PLANNING
PUBLIC ACCESS TO PUBLIC RESOURCES

TASK III: KEY INFORMANT MEETING RECORD

Informant Contact:

Mayor (village): **Jesse L.G. Perez of Inarajan**
Agency (& unit):
Community Group:
Other (describe):

Questions/Issue Concerns Regarding This Project/Its Objective:

Mayor Perez would support development providing it enhances culture and does not destroy the pristine atmosphere of his community.

Review of Site Listing (comments/assessments regarding):

Resource Site:	Comment:
Gadao's Cave	Civic Improvement Club will build railing
Agfayan Bay	Famous "Bear Rock" with viewing platform
Asiga Overlook	Area behind Maloloj Landfill
Maloloj Falls	Wetland/Savanna view area
Talofofo Falls	Developed Site

Suggested Identification of New Resource Site:

Resource Site:	Comment:
Finafasa	Government land with waterfalls; need for road access
John Cruz Property	Area overlooking Inarajan Valley and archaeological sites
Hija Subdivision	Road and infrastructure development will open access to area

Additional Comments:

Interviewer(s): Albert and Nolan Hendricks and Tony Ramirez
Division: Biotic
Date: June 17, 1993 Time: 9:30a.m.

BUREAU OF PLANNING
PUBLIC ACCESS TO PUBLIC RESOURCES
TASK III: KEY INFORMANT MEETING RECORD

Informant Contact:
- Mayor (village): **Nito Blas of Mangilao**
- Agency (& unit):
- Community Group:
- Other (describe):

Questions/Issue Concerns Regarding This Project/Its Objective:
Why do they call Mangilao--your lost--cave along cliff line between Hauin Rock and Fadian

Review of Site Listing (comments/assessments regarding):

Resource Site:	Comment:
Mangilao Golf Course--Seashore Hike	300 steps to beach--hiking in good health, inaccessible for disabled
UOG	Road to Marine Lab
Latte Park	Latte Heights (12 Latte Stones)
Adacao	Botanical site, 8 acres at end of road. Gov. Guam/ Limestone Forest. Lila Pierson is ranching there now and Armstrong to the left is Botanical Garden.

Suggested Identification of New Resource Site:

Resource Site:	Comment:
Pagat Point	
Dept. of Agriculture	Pasture area/now wetlands
Ponding Basin	Fish pond/UOG Ext Service: 4000 shrimp/4H Club/ Ramp to fish 200'x60'
Community Garden	By Mangilao baseball field/shared with community and 4H Club
Marbo Caves	
Eastern Shore Tram	Fadian Point--Dept. of Commerce--shrimp hatchery

Additional Comments:
Look at Adacao Botanical Gardens--2 hour tour

Interviewer(s): Zenon E. Belanger
Division:
Date: July 6, 1993 Time: 9:00a.m.-9:45a.m.

BUREAU OF PLANNING
PUBLIC ACCESS TO PUBLIC RESOURCES

TASK III: KEY INFORMANT MEETING RECORD

Informant Contact:

Mayor (village): **Ignacio Cruz of Merizo**
Agency (& unit):
Community Group:
Other (describe):

Questions/Issue Concerns Regarding This Project/Its Objective:

Concentrate on few sites, not many. Mayor Cruz also related the stories of the Tinta and Faja massacres during the 15th and 16th of July, 1944. Many park areas can be developed by networking with various businesses and agencies.

Review of Site Listing (comments/assessments regarding):

Resource Site:	Comment:
Tinta and Faja Massacre Sites	Need for a lasting memorial to the Merizo martyrs

Suggested Identification of New Resource Site:

Resource Site:	Comment:
Famaokan Pale	Priest's swimming hole
Santa Marian Camalin Park	This park was built by the Merizo community and business and military volunteers

Additional Comments:

Interviewer(s): Tony Ramirez and Nolan Hendricks
Division:
Date: June 29, 1993 Time: 10:00a.m.

BUREAU OF PLANNING
PUBLIC ACCESS TO PUBLIC RESOURCES
TASK III: KEY INFORMANT MEETING RECORD

Informant Contact:

Mayor (village): **Isabel Haggard of Piti**
Agency (& unit):
Community Group:
Other (describe):

Questions/Issue Concerns Regarding This Project/Its Objective:

1. Most of the area around Piti is Federal or private property
2. Mayor would like to see a platform built at the Piti Coastal Defense Gun Site
3. Original Piti Village was located above the Veteran's Cemetery
4. Present day Piti was built on reclaimed wetlands, formerly rice fields

Review of Site Listing (comments/assessments regarding):

Resource Site:	Comment:
Piti Coastal Defense Gun Site	Located behind Piti Church/Mayor's Office
Piti Latte Site	Located on Federal property

Suggested Identification of New Resource Site:

Resource Site:	Comment:
Mapalaspas	Area has waterfall and swimming hole

Additional Comments:

Interviewer(s): Albert Hendricks and Tony Ramirez
Division: Biotic
Date: July 8, 1993 Time: 10:30a.m.-11:00a.m.

BUREAU OF PLANNING
PUBLIC ACCESS TO PUBLIC RESOURCES
TASK III: KEY INFORMANT MEETING RECORD

Informant Contact:
Mayor (village): **Gregorio Borja of Santa Rita**
Agency (& unit):
Community Group:
Other (describe):

Questions/Issue Concerns Regarding This Project/Its Objective:
Much of the Santa Rita area is either privately or Federal owned with little Gov. Guam land. A recreational area has been proposed for Lot 470-2. This area has a spectacular view of Orote Peninsula and Agat Bay. Mayor Borja would like to see a public accessible park incorporated into the recreation project. Mayor Borja questioned the jurisdiction of the National Parks Service of Lot 466 when it was not part of the Mt. Alifan battle during WW II.

Review of Site Listing (comments/assessments regarding):

Resource Site:	Comment:
Sumay Cemetery	Being nominated into the National Parks system
Sumay Village	Being nominated into the National Parks system

Suggested Identification of New Resource Site:

Resource Site:	Comment:
Apalacha River Site	44 acres to be returned to Gov. Guam; old dam site
Felix Babauta St.	Some Gov. Guam land at the end of the road
Atantano	Proposed War Memorial Area

Additional Comments:
Mayor would like to show us some view areas; set up appointment.

Interviewer(s): Nolan Hendricks and Tony Ramirez
Division: Biotic
Date: June 23, 1993 Time: 9:00a.m.

BUREAU OF PLANNING
PUBLIC ACCESS TO PUBLIC RESOURCES
TASK III: KEY INFORMANT MEETING RECORD

Informant Contact:
- Mayor (village): **Vincent Taitague & Roman Quinata (former Mayor) of Talofofo**
- Agency (& unit):
- Community Group:
- Other (describe):

Questions/Issue Concerns Regarding This Project/Its Objective:
1. The Army Reserve units can provide various services for the development of public parks
2. Many areas which were once government property are now private
3. Many government properties are land locked

Review of Site Listing (comments/assessments regarding):

Resource Site:	Comment:
Yokoi's Cave	
As Quiroga Overlook	Massacre site of Inarajan residents
Mr. Tenorio's Botanical Garden	
Lot 17	Quiroga's Cave

Suggested Identification of New Resource Site:

Resource Site:	Comment:
Kissing Rock	Private property, formerly government
Guma Yuus	Unusual rock formation near CCP golf course
As Sali	
Bubulao	
Faniguyan	
As Magas Dam	

Additional Comments:
June 25, 1993 at 1:00p.m. for site visits

Interviewer(s): Tony Ramirez and Albert and Nolan Hendricks
Division: Biotics
Date: June 6, 1993 Time: 10:30a.m.

BUREAU OF PLANNING
PUBLIC ACCESS TO PUBLIC RESOURCES
TASK III: KEY INFORMANT MEETING RECORD

Informant Contact:
- Mayor (village): **Jose Quinata of Umatac**
- Agency (& unit):
- Community Group:
- Other (describe):

Questions/Issue Concerns Regarding This Project/Its Objective:

Most of the property surrounding Umatac is Gov. Guam land. The mayor took us to the Fuha Overlook site, a spectacular view area of the famous Fuha Bay and its legendary Lasas Fuha rock formation.

Review of Site Listing (comments/assessments regarding):

Resource Site:	Comment:
Cetti Bay Overlook	Road construction has made it inaccessible to people with disabilities
Sella Bay Overlook	Developed view site
Mt. Lamlam Overlook	Developed view site

Suggested Identification of New Resource Site:

Resource Site:	Comment:
Fuha Bay Overlook	Gov. Guam land with power, paved road, and water
Water tank area	Spectacular ocean, mountain, and wetland view

Additional Comments:

Interviewer(s): Nolan Hendricks and Tony Ramirez
Division: Biotic
Date: June 22, 1993 Time: 9:30a.m.

BUREAU OF PLANNING
PUBLIC ACCESS TO PUBLIC RESOURCES
TASK III: KEY INFORMANT MEETING RECORD

Informant Contact:
- Mayor (village): **Edward Calvo Artero of Yigo**
- Agency (& unit):
- Community Group:
- Other (describe):

Questions/Issue Concerns Regarding This Project/Its Objective:
He wants no promotion of sites on Artero land (Urunao).

Review of Site Listing (comments/assessments regarding):

Resource Site:	Comment:
Mt. Santa Rosa	Good place, already used by schools for field trips
Marbo Cave	Good but dirty, no control
Pagat	Water cave, especially nice
Anao	Possible Gov. Guam land for view site
Janum	Good but private property
Mataguac	Very good

Suggested Identification of New Resource Site:

Resource Site:	Comment:
Frauater Spring	Mt. St. Rosa-(Mimi-Biha)=name

Additional Comments:

Interviewer(s): Nolan and Albert Hendricks
Division: Biotic
Date: August 5, 1993 Time:

BUREAU OF PLANNING
PUBLIC ACCESS TO PUBLIC RESOURCES
TASK III: KEY INFORMANT MEETING RECORD

Informant Contact:
Mayor (village): **Vicente C. Bernardo of Yona**
Agency (& unit):
Community Group:
Other (describe):

Questions/Issue Concerns Regarding This Project/Its Objective:
1. Suggested a 60' tower for Pago Overlook
2. Government may be able to deal with Al Ysrael for Pago Overlook and "Roberto"? for Ylig Overlook

Review of Site Listing (comments/assessments regarding):

Resource Site:	Comment:

Suggested Identification of New Resource Site:

Resource Site:	Comment:
Sigua Falls	Manengon Hills sponsored?
Manengon Concentration Camp	Dwight look?

Additional Comments:
Discuss new sites with mayor.

Interviewer(s): Tony Ramirez and Albert and Nolan Hendricks
Division: Biotic
Date: June 15, 1993 Time: 8:30a.m.

BUREAU OF PLANNING
PUBLIC ACCESS TO PUBLIC RESOURCES
TASK III: KEY INFORMANT MEETING RECORD

Informant Contact:
Mayor (village):
Agency (& unit):
Community Group: **Ken Orcutt of the Audubon Society**
Other (describe):

Questions/Issue Concerns Regarding This Project/Its Objective:
Mr. Orcutt welcomed the opportunity to participate in the project and would like to review the list of sites.

Review of Site Listing (comments/assessments regarding):
Resource Site: Comment:

Suggested Identification of New Resource Site:
Resource Site: Comment:

Additional Comments:
Task III site list was transmitted 8/3/93.

Interviewer(s): Zenon Belanger, Nolan Hendricks, and Manny Hechanova
Division: Project Managers/Technical Group
Date: June 7, 1993 Time: 10:00a.m.

BUREAU OF PLANNING
PUBLIC ACCESS TO PUBLIC RESOURCES

TASK III: KEY INFORMANT MEETING RECORD

Informant Contact:
- Mayor (village):
- Agency (& unit): **Rufo Lujan from the Dept. of Agriculture**
- Community Group:
- Other (describe):

Questions/Issue Concerns Regarding This Project/Its Objective:
1. DOAg had several questions regarding ownership of land
2. Are ADA regulations met when developing these sites?
3. Are the impact of various sites developed?
4. DOAg would like to review site listing and make comments regarding the suitability and unsuitability of sites for the project.

Review of Site Listing (comments/assessments regarding):
Resource Site: Comment:

Suggested Identification of New Resource Site:
Resource Site: Comment:

Additional Comments:

Interviewer(s): John Snodgrass and Zenon Belanger
Division:
Date: June 8, 1993 Time: 10:00a.m.

BUREAU OF PLANNING
PUBLIC ACCESS TO PUBLIC RESOURCES
TASK III: KEY INFORMANT MEETING RECORD

Informant Contact:
Mayor (village):
Agency (& unit): **Dave Lotz from the Dept. of Parks & Recreation**
Community Group:
Other (describe):

Questions/Issue Concerns Regarding This Project/Its Objective:

1. Dave referenced a previous study done in the 1960's that focused on a similar scope. He'll produce a copy and transmit it to ZBA.
2. Dave showed a second book he previously authored, Making Tracks in Guam, that may also help identify and qualify some sites on our list.
3. Dave is receptive to the purpose behind this project and would welcome any lists ZBA would like him to review.

Review of Site Listing (comments/assessments regarding):
Resource Site: Comment:

Suggested Identification of New Resource Site:
Resource Site: Comment:

Additional Comments:
A list of the top sites was transmitted to Mr. Lotz on Aug. 3, 1993.

Interviewer(s): Zenon Belanger, Manny Hechanova, and Nolan Hendricks
Division: Team 1
Date: June 9, 1993 Time: 10:00a.m.

BUREAU OF PLANNING
PUBLIC ACCESS TO PUBLIC RESOURCES

TASK III: KEY INFORMANT MEETING RECORD

Informant Contact:

Mayor (village):

Agency (& unit): **Ben Servino, Executive Director for the Commission on Persons with Disabilities**

Community Group:

Other (describe):

Questions/Issue Concerns Regarding This Project/Its Objective:

Criteria related to evaluating sites in terms of persons with disabilities was submitted to Mr. Servino. These were reviewed and discussed with several comments made on terminology and procedures. These comments were incorporated into the wording of the data sheets for individual sites.

Review of Site Listing (comments/assessments regarding):

Resource Site: Comment:

Suggested Identification of New Resource Site:

Resource Site: Comment:

Additional Comments:

Interviewer(s): Dave Cummins
Division: ADA Technical Group
Date: June 16, 1993 Time: 9:00a.m.

BUREAU OF PLANNING
PUBLIC ACCESS TO PUBLIC RESOURCES

TASK III: KEY INFORMANT MEETING RECORD

Informant Contact:

Mayor (village):

Agency (& unit): **Ben Servino, Executive Director for the Commission on Persons with Disabilities**

Community Group:

Other (describe):

Questions/Issue Concerns Regarding This Project/Its Objective:

Review of progress report to date and discussion on wording of section dealing with criteria for persons with disabilities. Mr. Servino provided further reference material and comments on our writing to date. These are being incorporated into the final report.

Review of Site Listing (comments/assessments regarding):

Resource Site: Comment:

Suggested Identification of New Resource Site:

Resource Site: Comment:

Additional Comments:

Interviewer(s): Dave Cummins
Division: ADA Technical Group
Date: August 13, 1993 Time: 9:00a.m.

APPENDIX H
PROJECT RESEARCH GROUP

APPENDIX H
PROJECT RESEARCH GROUP

NAME	CONTACT	ADDRESS	NUMBER
Belanger & Associates, Inc. Project Management, Engineering Services and Historical Assistance	Zenon Belanger Debbie Camacho Manuel Hehanova Raymond Rojas John Snodgrass Rita Wojciechowski	108 Hernan Cortes Suite C Agana, Guam 96910	Ph.472-3107 Fx.472-3110
Belanger & Associates, Inc. Social/Cultural Research and Opinion Survey	Randy L. Workman	Univer. Of Guam Guam Coop. Ext. Mangilao, Guam 96923 AGS5000	Ph.734-2189 Fx.734-6842 Fx.734-1244
Biotic Consultants Environmental Review, Historical & Archeological Research	Albert J. Hendricks, Ph, D. Nolan Hendricks Victor Torres Tony Ramirez	Box 3863 Agana Guam 96910 Box 3643 Agana Guam 96910 Box 8589 Yona Guam 96914	Ph.477-4837 646-0506 Fx.789-5023 Ph.477-7825/6 Fx.477-2822 Ph.789-2437 ATTN: Nolan
Perry Associates, Inc. Mapping and Property Surveying	Ranold Perry	Box 4330 Agana Guam 96910	Ph.477-7300 Fx.477-7306
Pioneer Software Solutions (Professional Computer Software Company) GIS Development	Joel F. Cruz	790 N. Marine Dr #187 UpperTumon Guam 96911	Ph.477-7300 Fx.477-7306 Page.472-00661
ARCH Resources, Inc. Disability Assessment and Project Management Assistance	David A. Cummins	970 South Marine Dr. Tamuning	Ph.477-7119 Fx.646-9223

ORGANIZATIONAL CHART

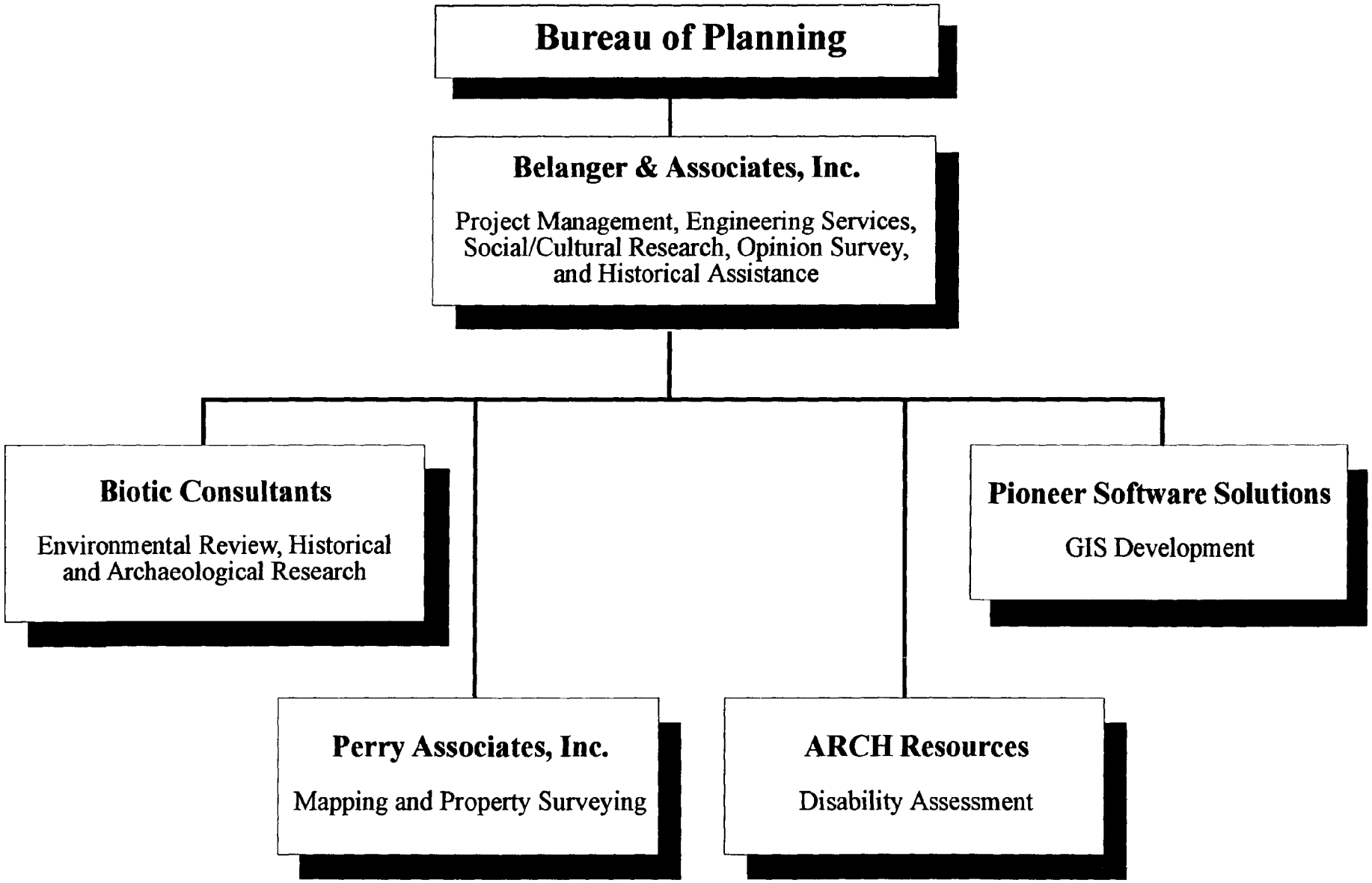

NOAA COASTAL SERVICES CENTER LIBRARY
3 6668 14108 5607