PB 151390

NBS

Technical Note No. 31

Boulder Laboratories

AN ATLAS OF OBLIQUE-INCIDENCE IONOGRAMS

BY VAUGHN AGY, KENNETH DAVIES
AND ROGER SALAMAN

U. S. DEPARTMENT OF COMMERCE
NATIONAL BUREAU OF STANDARDS

AUTHENTICATED
U.S. GOVERNMENT
INFORMATION
GPO

THE NATIONAL BUREAU OF STANDARDS

Functions and Activities

The functions of the National Bureau of Standards are set forth in the Act of Congress, March 3, 1901, as amended by Congress in Public Law 619, 1950. These include the development and maintenance of the national standards of measurement and the provision of means and methods for making measurements consistent with these standards; the determination of physical constants and properties of materials; the development of methods and instruments for testing materials, devices, and structures; advisory services to government agencies on scientific and technical problems; invention and development of devices to serve special needs of the Government; and the development of standard practices, codes, and specifications. The work includes basic and applied research, development, engineering, instrumentation, testing, evaluation, calibration services, and various consultation and information services. Research projects are also performed for other government agencies when the work relates to and supplements the basic program of the Bureau or when the Bureau's unique competence is required. The scope of activities is suggested by the listing of divisions and sections on the inside of the back cover.

Publications

The results of the Bureau's work take the form of either actual equipment and devices or published papers. These papers appear either in the Bureau's own series of publications or in the journals of professional and scientific societies. The Bureau itself publishes three periodicals available from the Government Printing Office: The Journal of Research, published in four separate sections, presents complete scientific and technical papers; the Technical News Bulletin presents summary and preliminary reports on work in progress; and Basic Radio Propagation Predictions provides data for determining the best frequencies to use for radio communications throughout the world. There are also five series of nonperiodical publications: Monographs, Applied Mathematics Series, Handbooks, Miscellaneous Publications, and Technical Notes.

Information on the Bureau's publications can be found in NBS Circular 460, Publications of the National Bureau of Standards ($1.25) and its Supplement ($1.50), available from the Superintendent of Documents, Government Printing Office, Washington 25, D.C.

NATIONAL BUREAU OF STANDARDS

Technical Note

31

November 1959

AN ATLAS OF OBLIQUE-INCIDENCE IONOGRAMS

by

Vaughn Agy, Kenneth Davies
and Roger Salaman

NBS Technical Notes are designed to supplement the Bureau's regular publications program. They provide a means for making available scientific data that are of transient or limited interest. Technical Notes may be listed or referred to in the open literature. They are for sale by the Office of Technical Services, U. S. Department of Commerce, Washington 25, D. C.

DISTRIBUTED BY

UNITED STATES DEPARTMENT OF COMMERCE

OFFICE OF TECHNICAL SERVICES

WASHINGTON 25, D. C.

Price $ 2.25

AN ATLAS OF OBLIQUE-INCIDENCE IONOGRAMS

by

Vaughn Agy, Kenneth Davies
and Roger Salaman

INTRODUCTION

This atlas is intended to serve a twofold purpose: first, to provide a compilation of records, of a type becoming standard in the field of ionospheric research, for those workers who are not now familiar with them, and second, to present records which are characteristic of the specific paths used by the National Bureau of Standards for consideration by those using other paths.

To date, NBS sweep-frequency experiments have been carried out over two approximately east-west paths: Sterling, Va. - St. Louis, Mo. (about 1150 km), and Sterling, Va. - Boulder, Colo. (about 2370 km). The experimental data on these paths were taken under the supervision of R. Silberstein and P. G. Sulzer. For each path a midpoint vertical-incidence station was established within about one mile of the geographical midpoint of the great circle path. For the Sterling - St. Louis path the midpoint station was near Batavia, Ohio and for the Sterling - Boulder path it was near Carthage, Illinois. The shorter path was used from August 1951 to December 1952 when the St. Louis equipment was moved west to Boulder. From September 1953 to May 1955, routine records were made over the Sterling-Boulder path, after which time various minor equipment changes were made to improve the time-delay records and to obtain records giving more propagation information for the path.

The data concerning the end-point stations are tabulated below:

Equipment	Power	Time	Sweep Frequency	Pulse Length	Pulse Rep Rate	Antennas
C-3 (modified)	10 kw	12 min*	2-25 Mc	50 μs**	25/sec	Horizontal Rhombic

*Changed in 1955 to $7\frac{1}{2}$ minutes.
**Unless otherwise noted in the body of the atlas.

For the Sterling-St. Louis path the time at which each record was made (indicated below and to the left of each record shown) is 75° West Meridian Time. For the Sterling-Boulder path, 90° West Meridian Time was used. The time given for each oblique-incidence ionogram is that at which the frequency passed upward through 23 Mc (changed to 24 Mc during the first months of 1958).

The relatively slow sweep time allowed for manual adjustment, when necessary, to synchronize the two equipments. The midpoint vertical-incidence equipment operated in normal fashion, sweeping from 1 Mc to 25 Mc in 15 seconds once every 6 minutes and later once every 3 minutes. The 3 minute spacing between sweeps allowed selection of the vertical-incidence ionogram made within $1\frac{1}{2}$ minutes of the time the slower oblique-incidence sweep passed through the frequency of interest, e.g., the MUF.

The oblique-incidence ionograms are plots of time-delay against frequency (on a linear scale). The ordinate (time-delay) scale, however, just as for vertical-incidence ionograms, is calibrated in terms of the apparent virtual half-path. In order to determine the absolute time delay (or virtual half-path) between the two stations at a given frequency, it is necessary to take the arithmetic mean of the ordinates on the two end-point records. For given virtual heights* of reflection, the virtual half-paths are plotted in Figure 1 for the Sterling-St. Louis path and in Figure 2 for the Sterling-Boulder path. In addition to the 1-, 2-, 3-hop modes, the M and N modes are presented involving both F-layer reflections and E-layer reflections (with the E-layer virtual height assumed to be 100 km).

The ionograms for the shorter path usually show vertical-incidence as well as oblique-incidence traces; for the longer path, however, in order to avoid undue compression of the virtual half-path scale, the first 1000 km of half-path are not recorded. On some of the later records, one or both scales are expanded in order to allow examination of some of the detailed structure of the recorded traces.

In some cases (e.g. Section I-3) the midpoint vertical-incidence records are included for comparison. Although not always labeled, these records are easily identified by the logarithmic frequency scale. The end-point records, unless otherwise noted, were those made at the western terminus of the path, i.e. St. Louis for the shorter path and Boulder for the longer path. The primary reason for this choice is the fact that these records usually are freer of interference than those made at Sterling.

---

*Virtual height in this sense, for the 1-hop mode, is the height above a spherical earth of the apex of an isosceles triangle whose base is the chord between the two stations and whose legs are equal in length to the absolute virtual half-path between the stations.

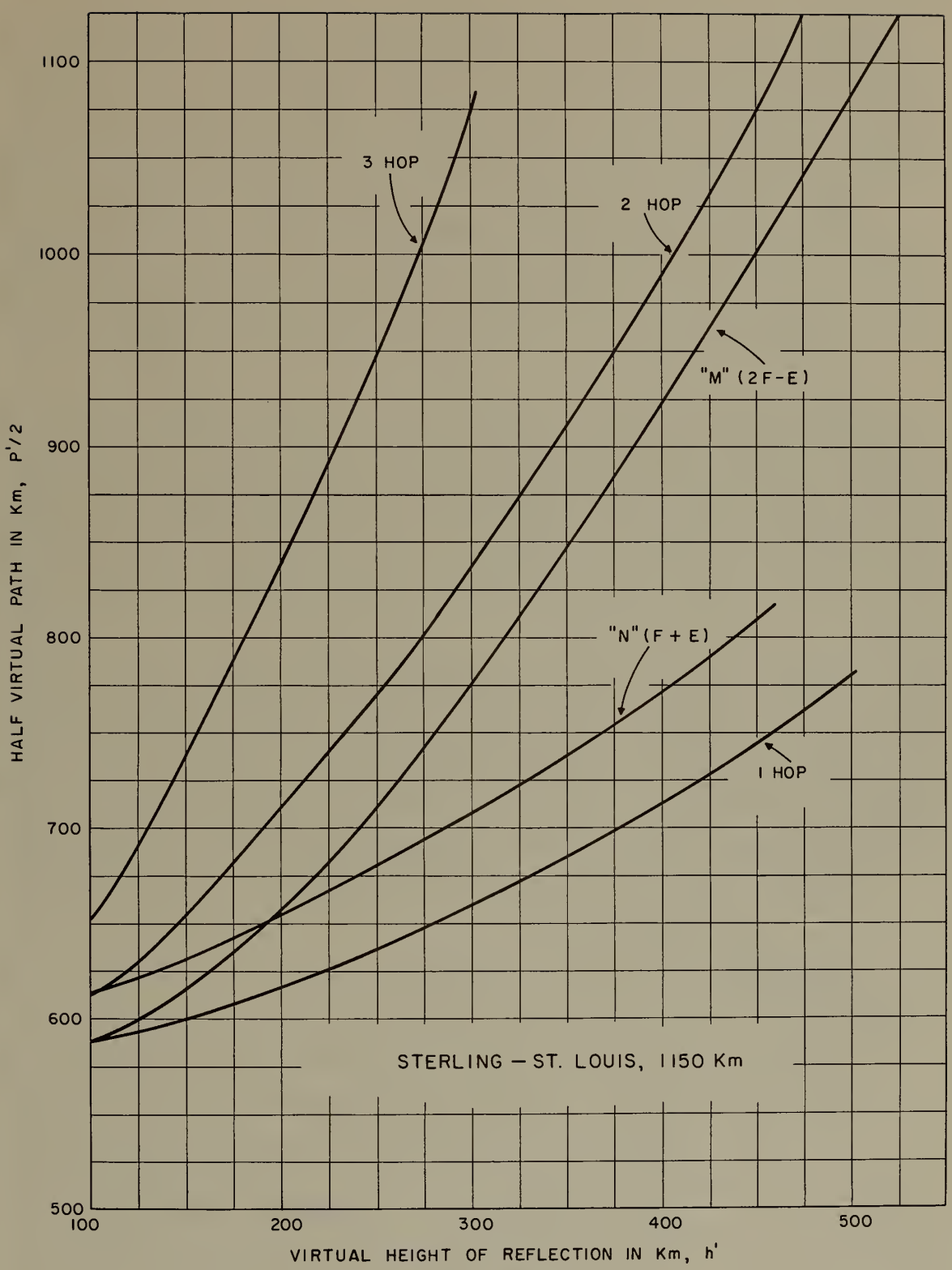
1100
1000
900
800
700
600
500
100
200
300
400
500
HALF VIRTUAL PATH IN Km, P'/2
VIRTUAL HEIGHT OF REFLECTION IN Km, h'
3 HOP
2 HOP
"M" (2F-E)
"N" (F + E)
1 HOP
STERLING — ST. LOUIS, 1150 Km

FIGURE 1

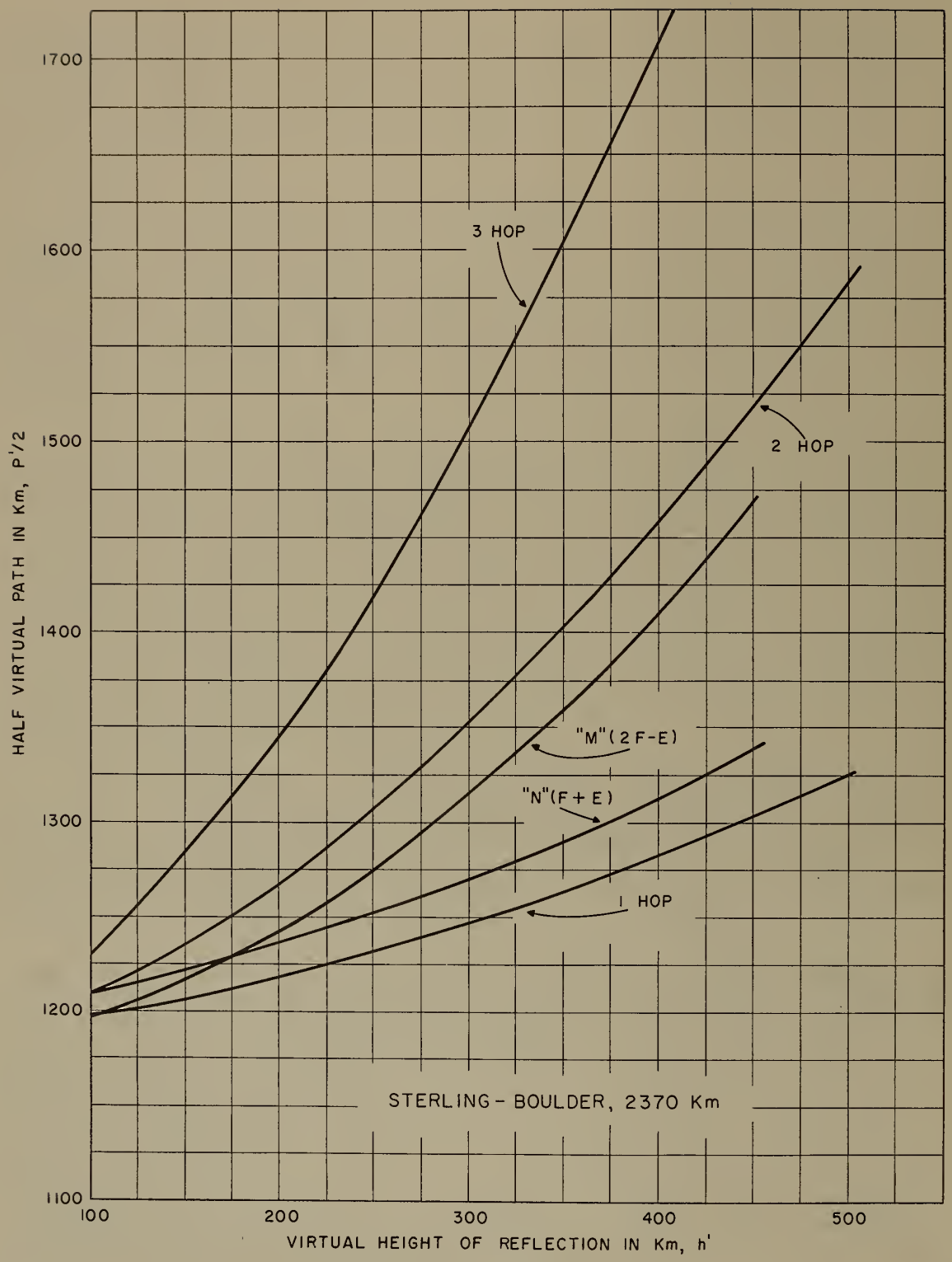
1700
1600
1500
1400
1300
1200
1100
HALF VIRTUAL PATH IN Km, P'/2
3 HOP
2 HOP
"M"(2F-E)
"N"(F+E)
1 HOP
STERLING - BOULDER, 2370 Km
100
200
300
400
500
VIRTUAL HEIGHT OF REFLECTION IN Km, h'

FIGURE 2

The body of the atlas is divided into three parts, giving examples of records made: (1) over the Sterling-St. Louis (1150 km) path, (2) over the Sterling-Boulder (2370 km) path during the routine phase of this part of the experiment, and (3) over the Sterling-Boulder path during the more recent phase of the experiment in which equipment changes were made to increase the observable detail in the ionograms and to make measurements of recorded pulse amplitudes. Some sequences of ionograms are included to show the variations during a day, or during shorter periods when the development of a specific phenomenon can be seen. Other single records are included simply to show the occurrence rather than the development of a particular phenomenon. Many of the records for which interpretations are not readily evident are included because of the interest they may arouse. However, it is not the purpose of the atlas to give detailed interpretations of the ionograms shown.

For the most part, the analysis of the records has consisted of a comparison of the MUF determined directly from the oblique-incidence records with that obtained by applying the appropriate Smith transmission curves (see references) to the midpoint vertical-incidence ionograms. It is worth noting that although, on the average, the scaling of MUF from the vertical-incidence midpoint records agrees well with the observed MUF, there are frequent discrepancies in detail. For an eventual understanding of oblique-incidence propagation, the discrepancies are just as important as the cases of close agreement.

The use of various descriptive terms has developed to aid in the description of certain aspects of the oblique-incidence ionograms. One of these terms is "nose", which is suggested by the shape of the trace on an oblique-incidence ionogram indicating the merging of a high-angle and a low-angle ray. It has become customary occasionally to speak of the "junction frequency" or simply the "nose frequency" for a particular layer when referring to the classical MUF for that layer, but when complications arise, as shown in Sections II-3 and III-3, "nose" may also be used to refer to a junction frequency different from the MUF.

REFERENCES
(NBS work of special interest)

1. Ionospheric Radio Propagation, Chap. 6, NBS Circular 462 (1948).

2. P. G. Sulzer and E. E. Ferguson, Proc. I.R.E. 40, 1124 (1952).

3. B. Wieder, J. Geophys. Research, 60, 395 (1955).

4. P. G. Sulzer, J. Geophys. Research, 60, 411 (1955).

5. V. Agy and K. Davies, J. Research NBS, 63D, No. 2 (Sept-Oct. 1959).

INDEX OF SELECTIONS

I. Sterling-St. Louis - 1150 km

1. Diurnal Variations
2. Post Sunrise Development of the F Layers
3. Spread Echo
4. MUF Extensions
5. Equipment Sensitivity
6. Importance of the High-Angle Ray
7. Sporadic E
8. Moving Irregularities
9. Unusual and Complex Traces

II. Sterling-Boulder - 2370 km

(Routine)

1. Diurnal Variations
2. Post Sunrise Development
3. Miscellaneous Sequences

   Apparent Stratifications
   Complex Traces
   MUF Extension
   Sporadic E

4. Miscellaneous Ionograms

   Multi-hop Traces
   F1 MUF
   E2 Trace
   O-X Frequency Separation

III. Sterling-Boulder - 2370 km

(Experimental)

1. Magnetic Storm

   A. 3-day Sequence
   B. Detailed Sequence During Storm

2. Morning and Afternoon Sequences
3. Inner and Outer "Nose"
4. "Disturbed F2 Nose"
5. Disturbed Conditions
6. Rarely Observed Ionograms
7. Equipment Effects
8. Fixed Frequency vs. Sweep Frequency
9. Field Strength Variations near the MUF

I. Sterling-St. Louis - 1150 km

Sterling-St. Louis

Sequences Showing Diurnal Variations

Winter Day
January 9-10, 1952

$\Sigma K_p = 28\ o$

Equinoctial Day (Spring)
March 5-6, 1952

$\Sigma K_p = 47\ o$

Equinoctial Day (Spring)
April 2, 1952

$\Sigma K_p = 48-$

Summer Day
May 28, 1952

$\Sigma K_p = 38+$

Summer Day
June 25-26, 1952

$\Sigma K_p = 30\ o$

Equinoctial Day (Fall)
September 18-19, 1952

$\Sigma K_p = 8-$

JANUARY 9, 1952

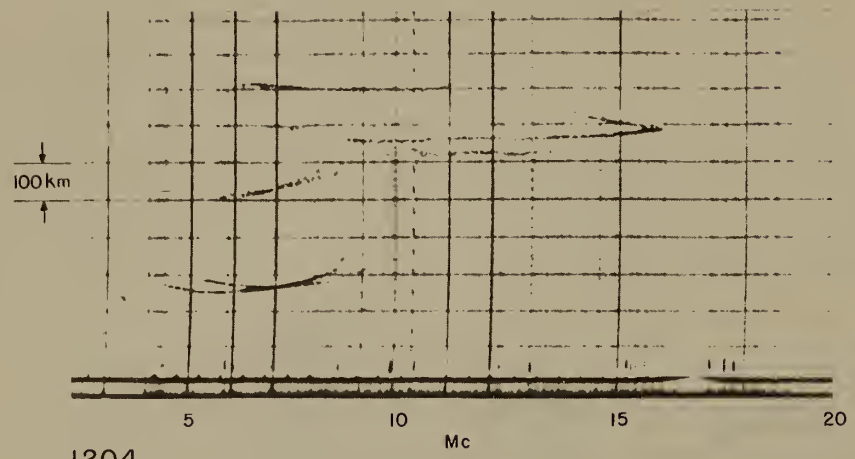

1204

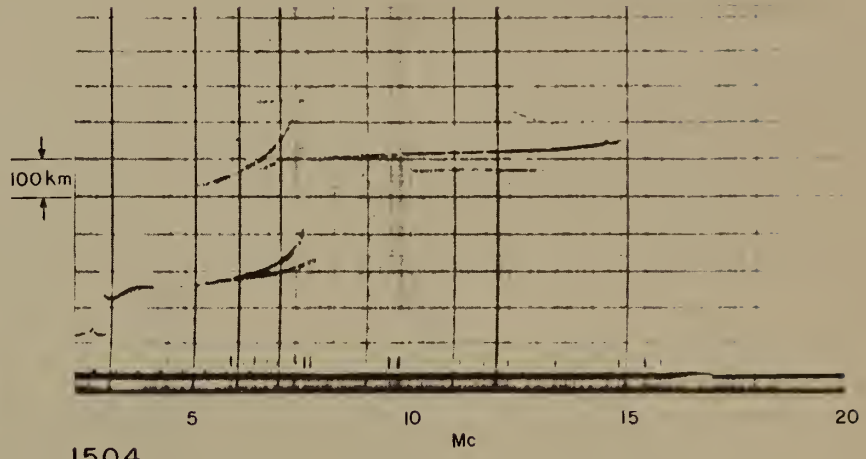

1504

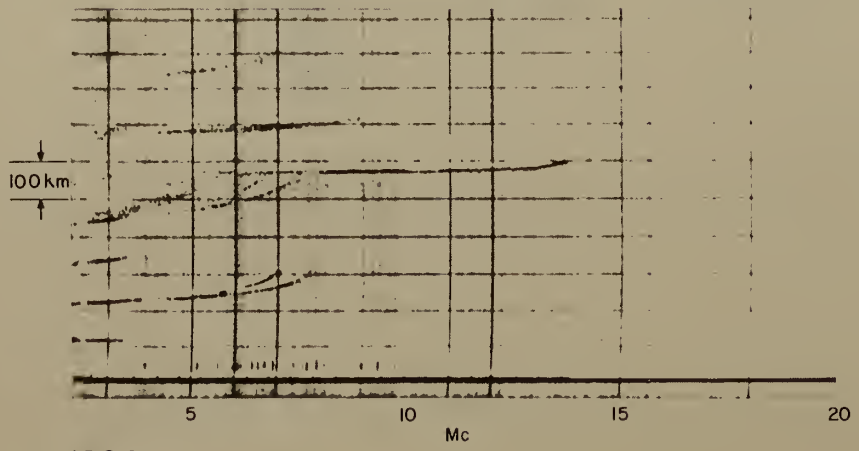

1804

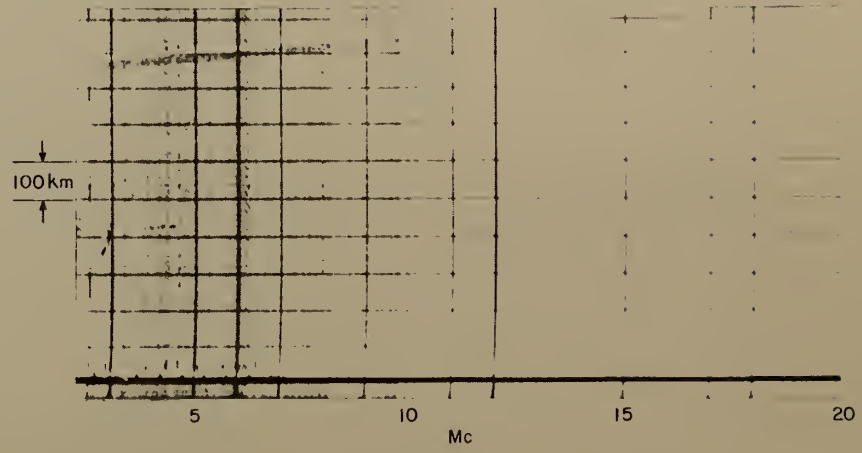

2052

JANUARY 10, 1952

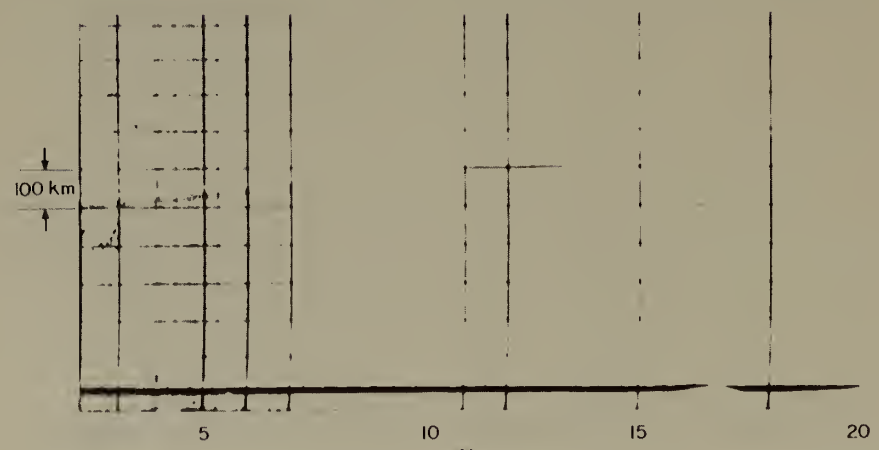

0022

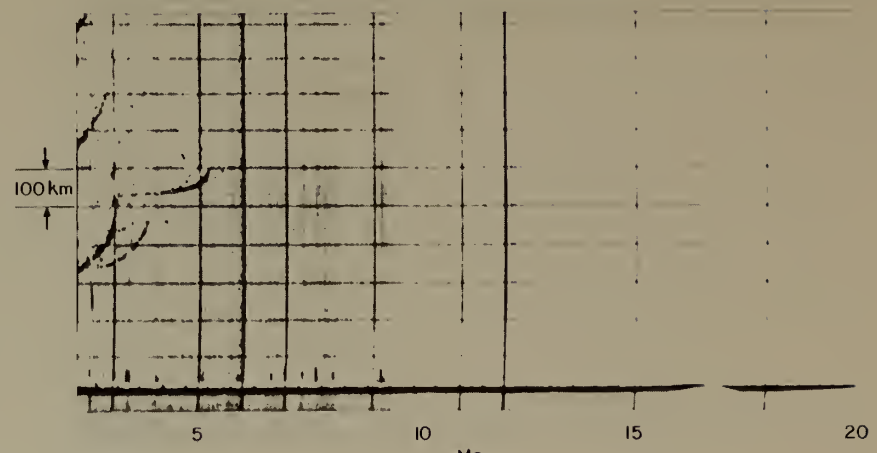

0310

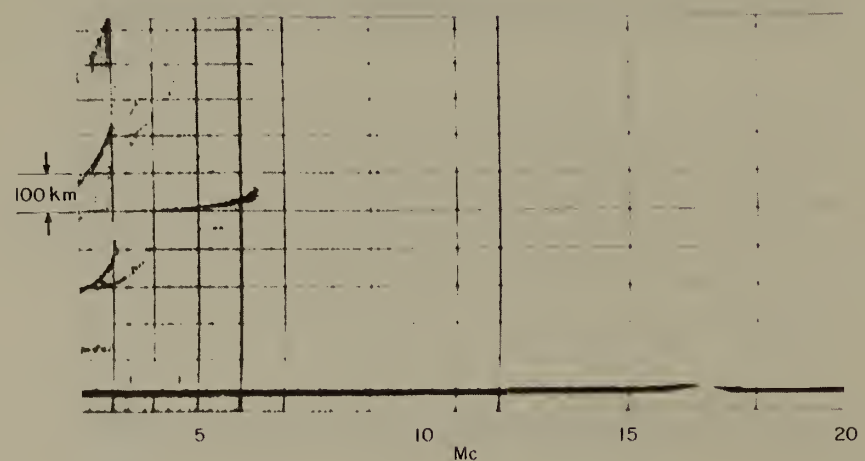

0559

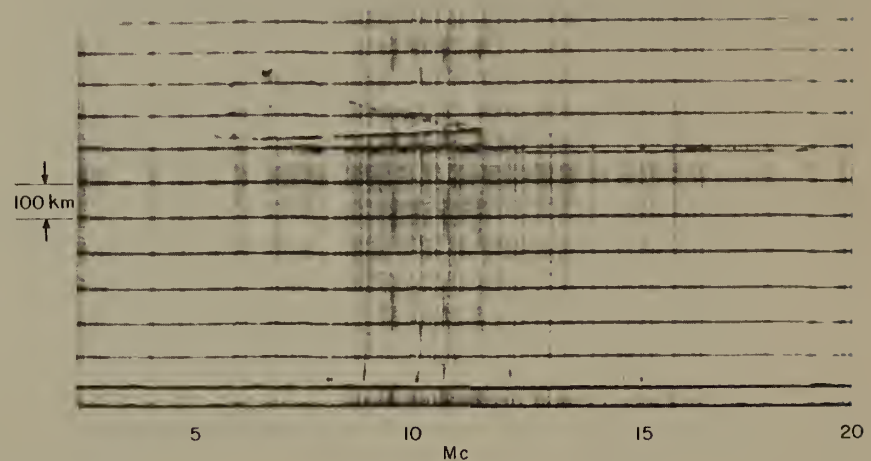

0857

MARCH 5 - 6, 1952

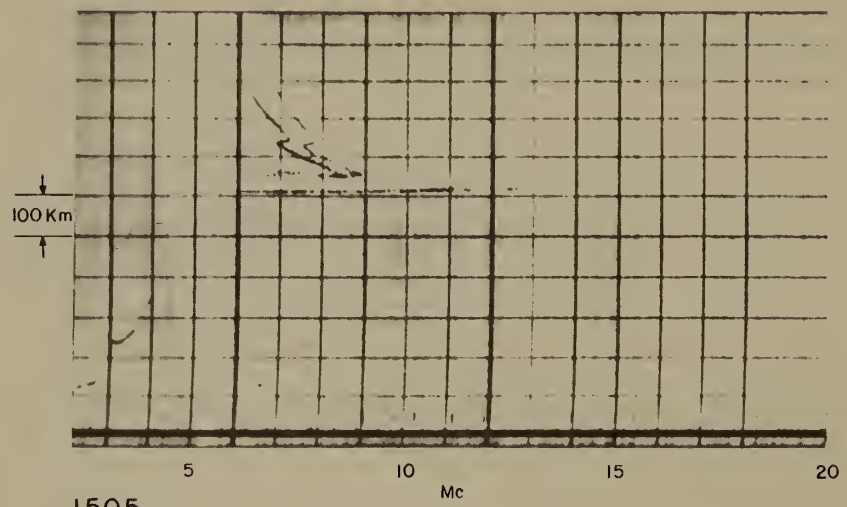

1505

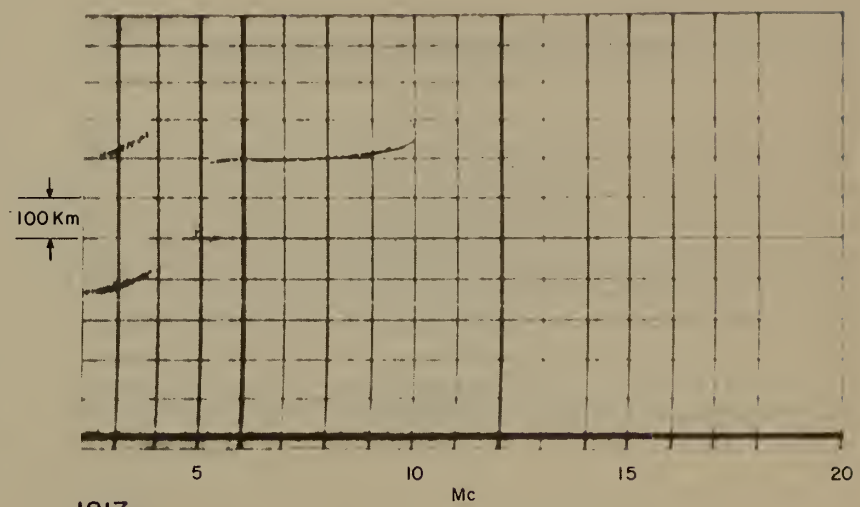

1817

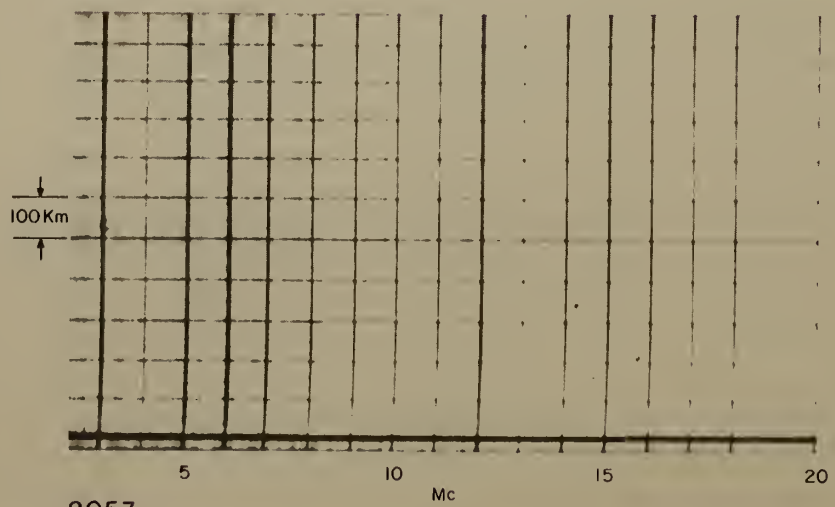

2053

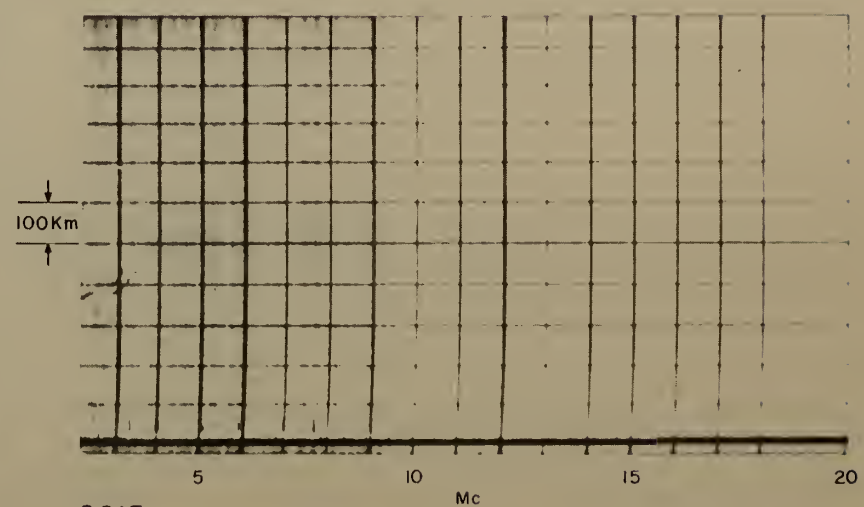

0013

MARCH 6, 1952

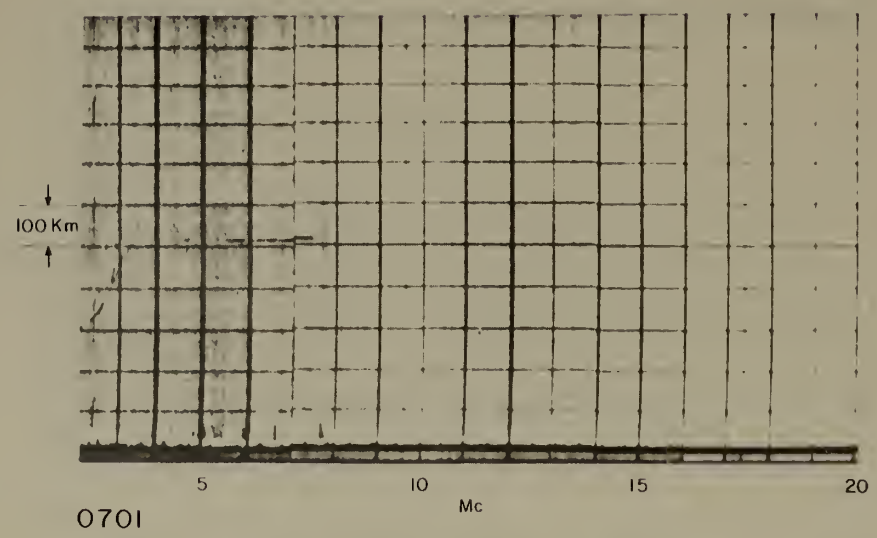

0701

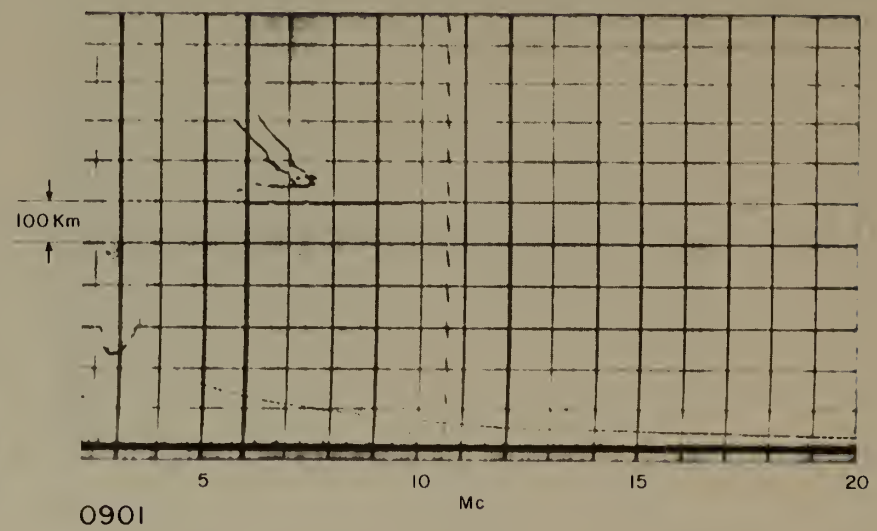

0901

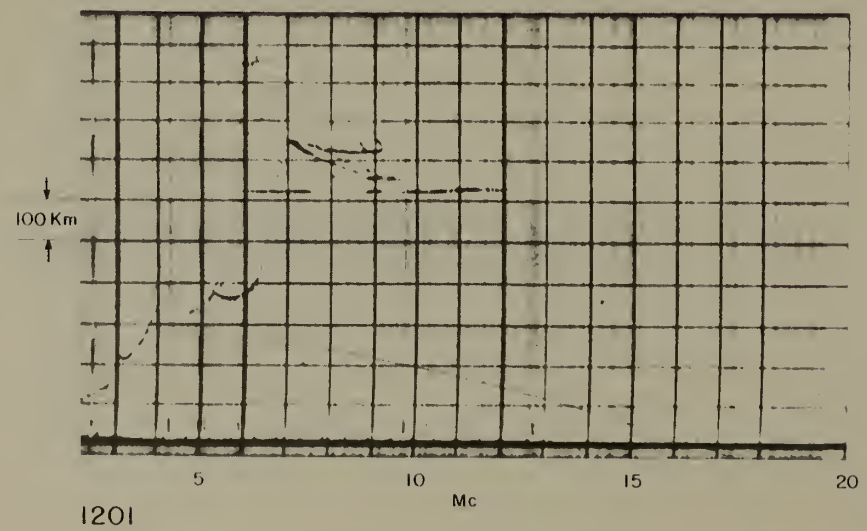

1201

APRIL 2, 1952

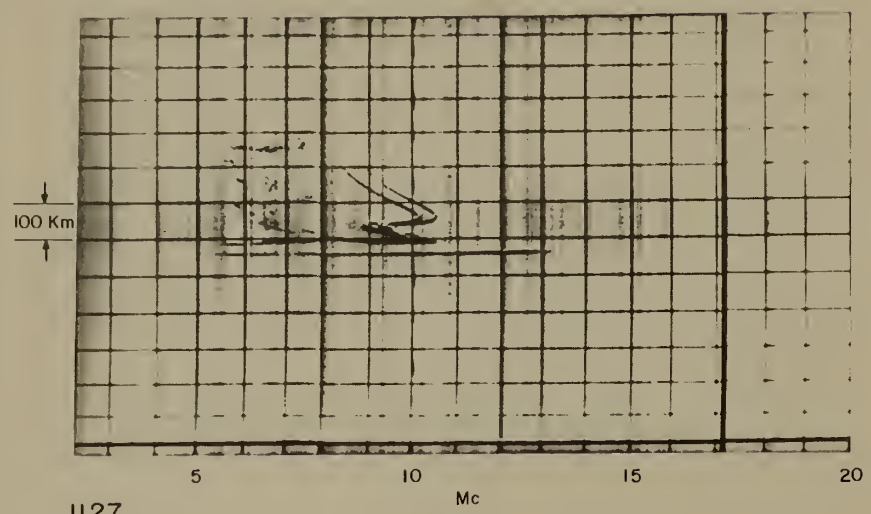

1127

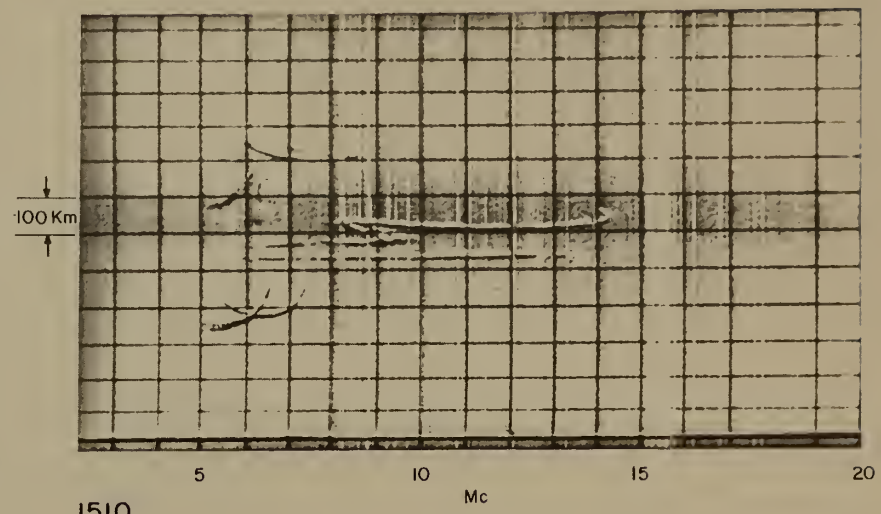

1510

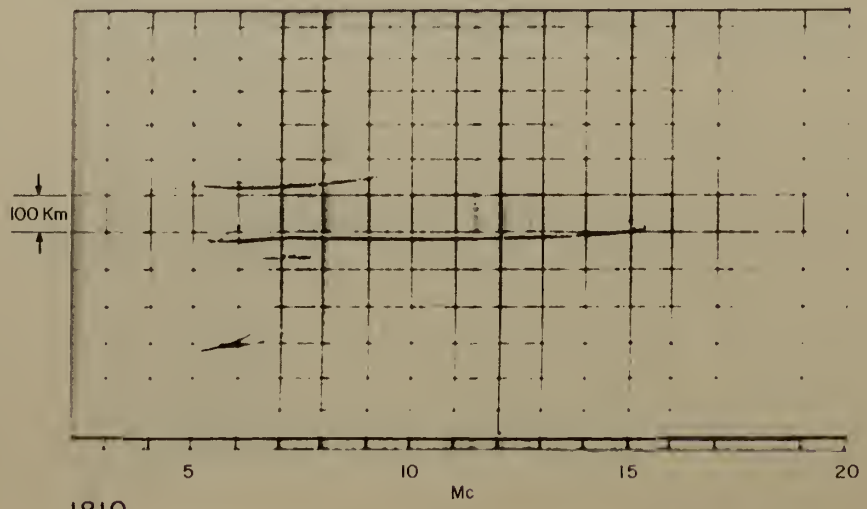

1810

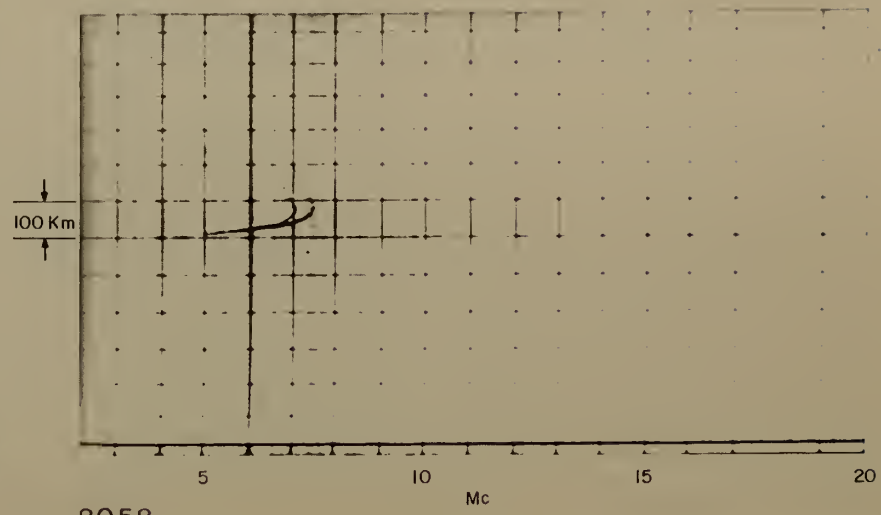

2058

APRIL 3, 1952

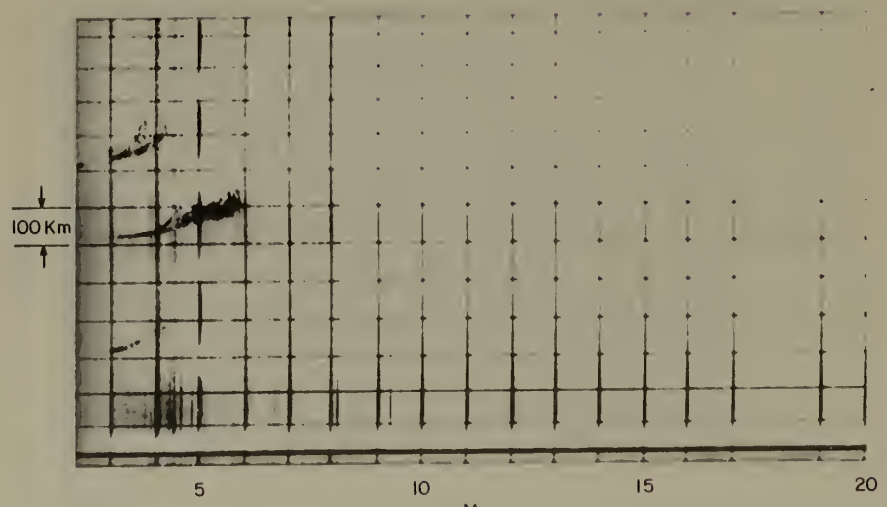

0010

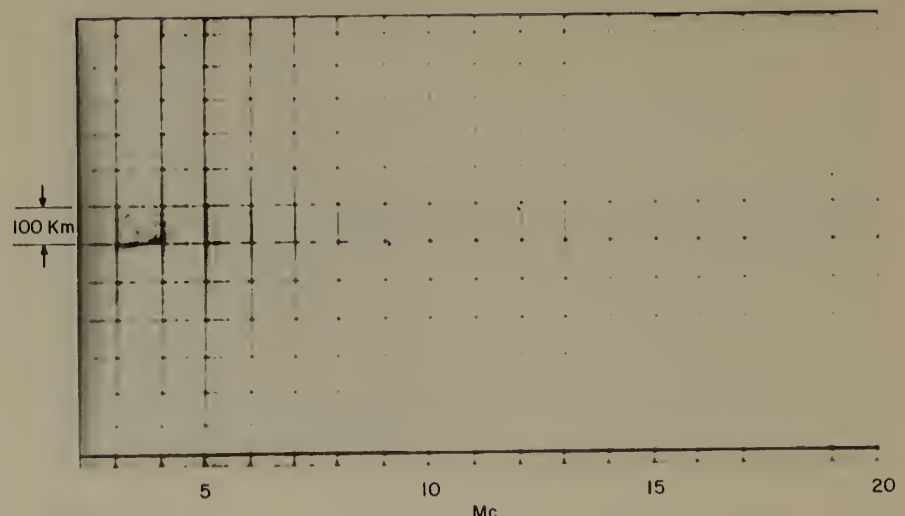

0258

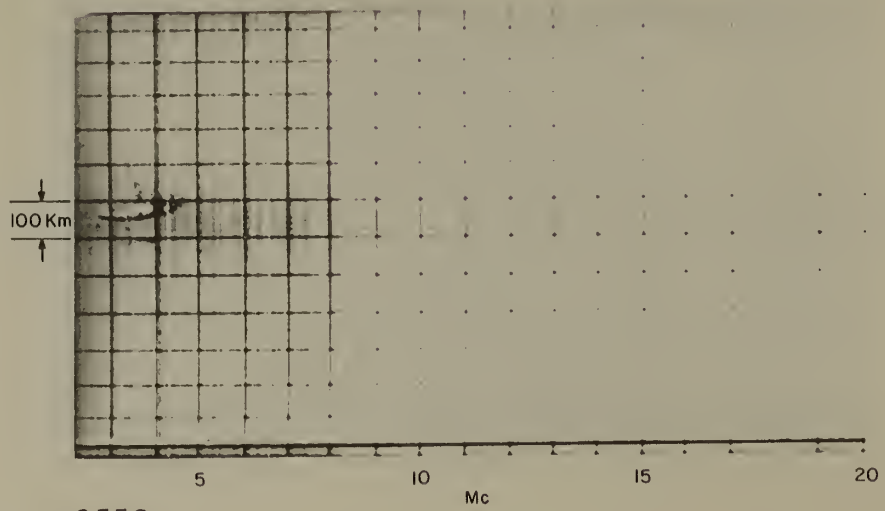

0558

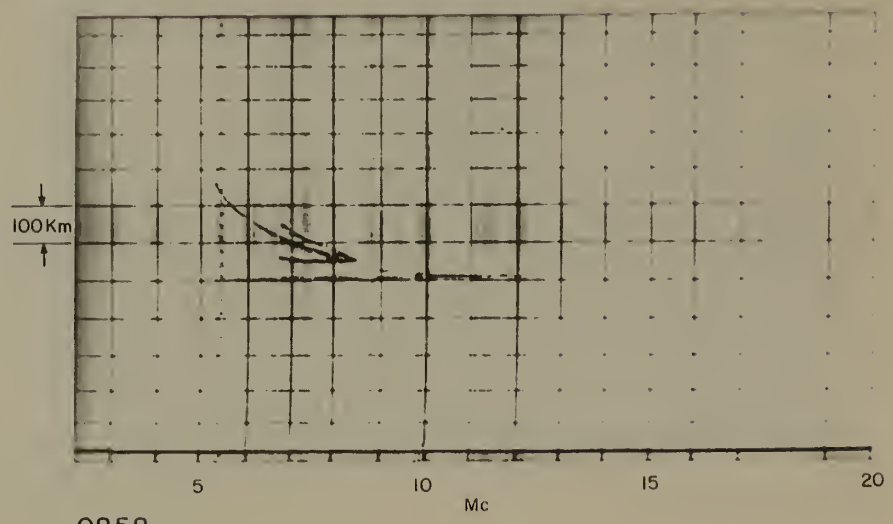

0858

MAY 28, 1952



1205



1508

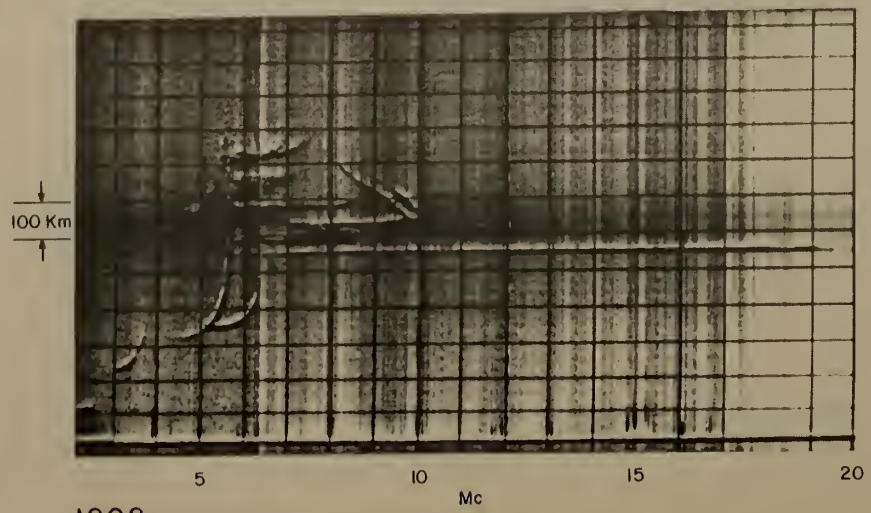

1808

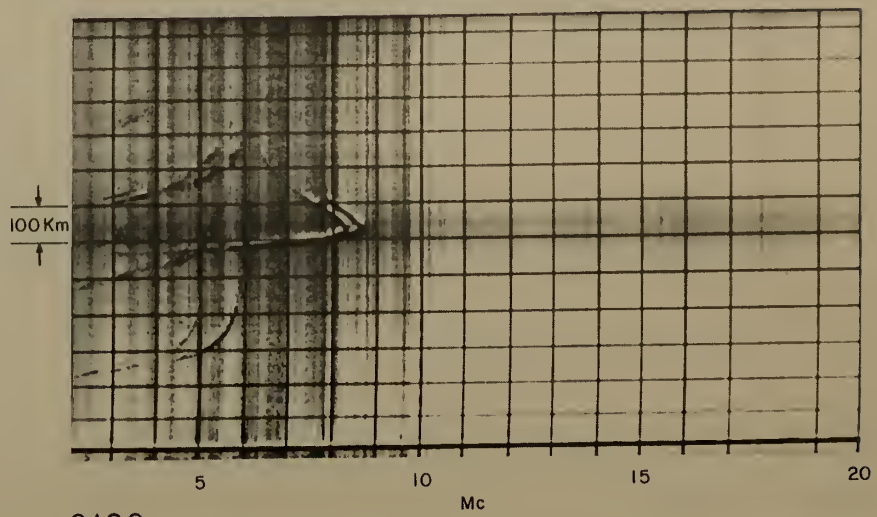

2108

MAY 29, 1952

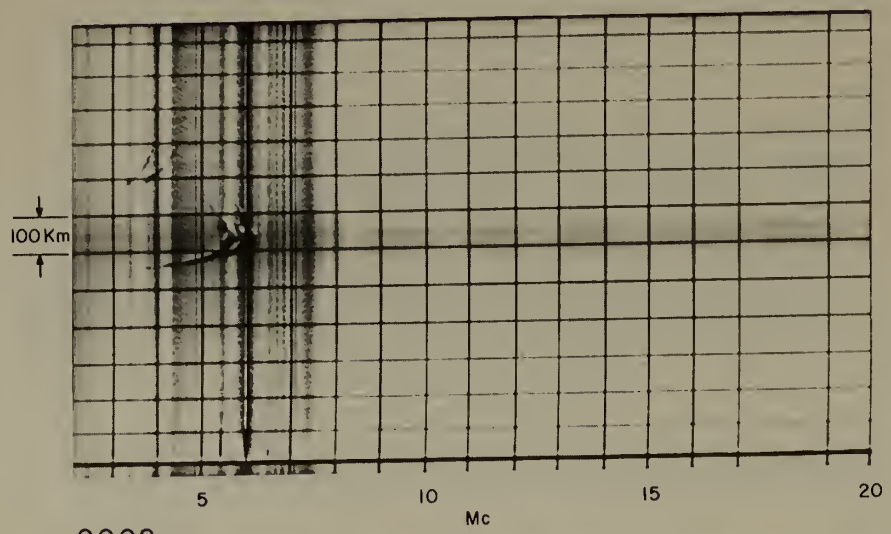

0008

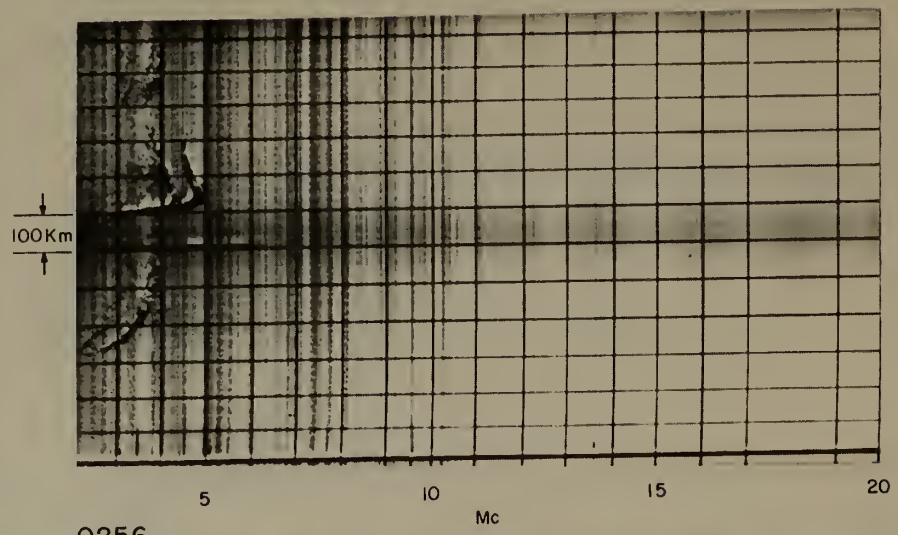

0256

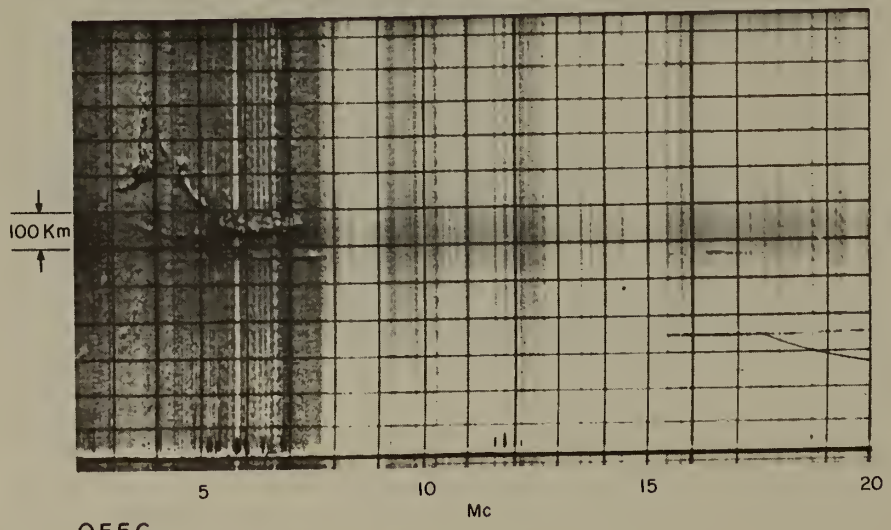

0556

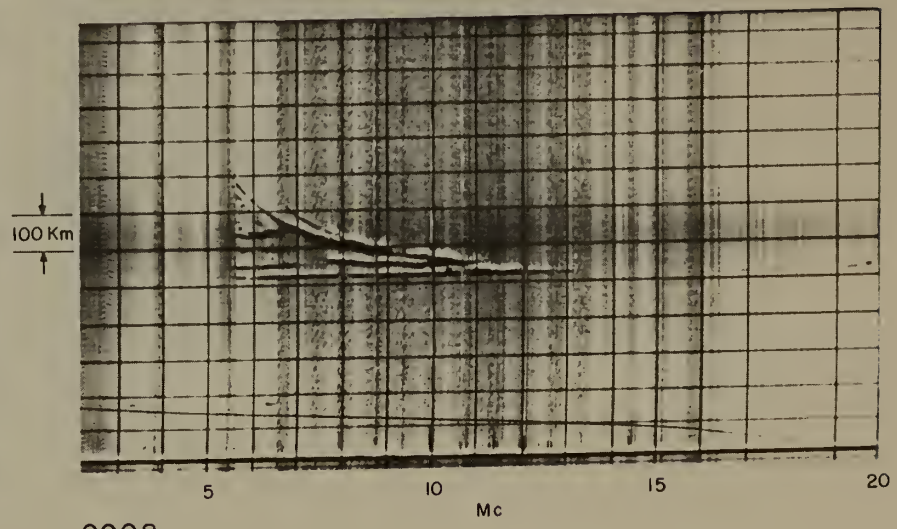

0908

JUNE 25, 1952

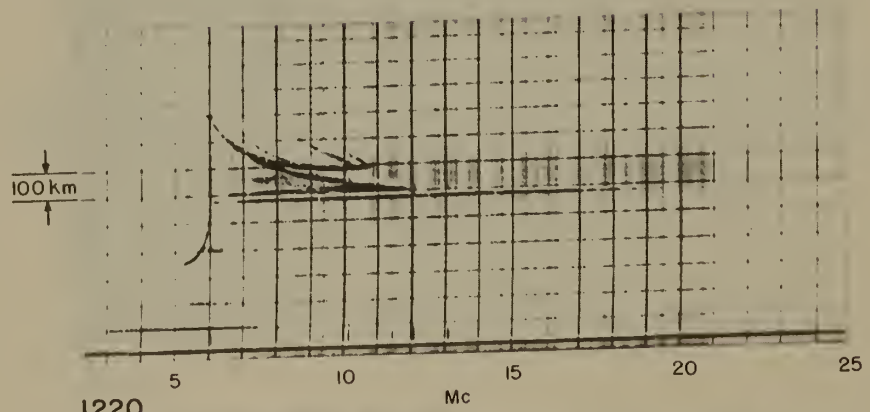

1220

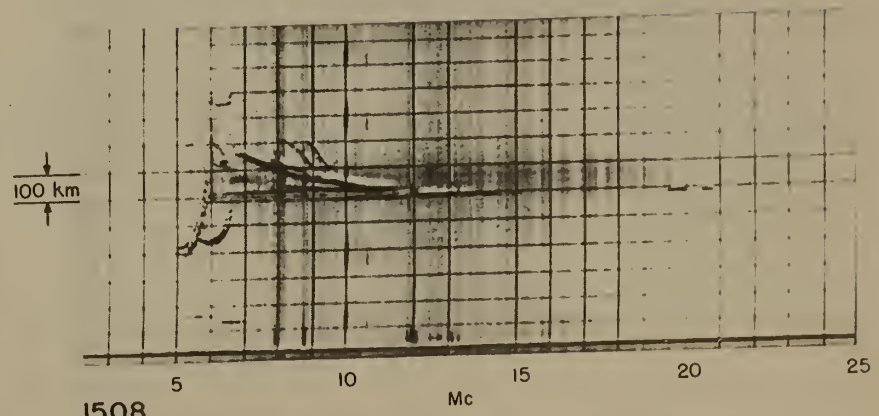

1508

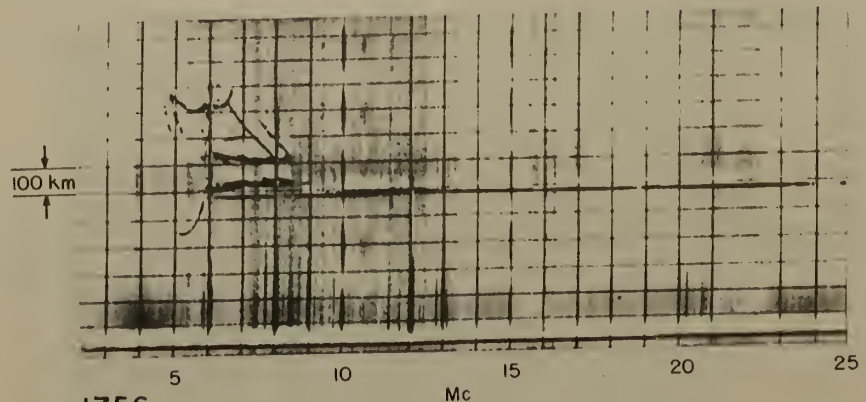

1756

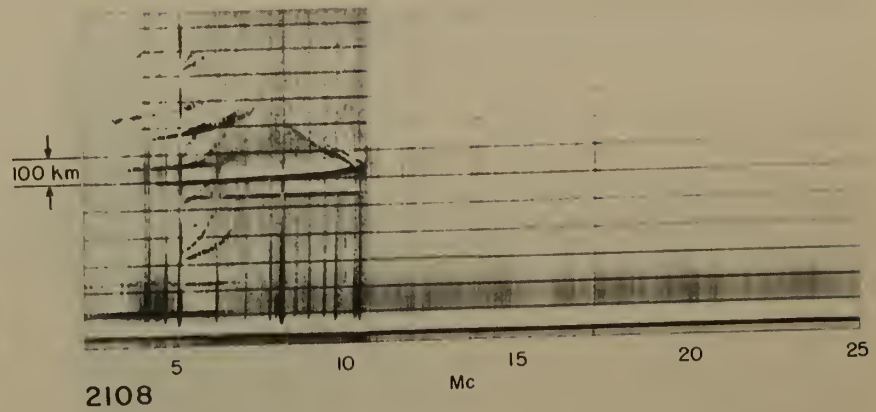

2108

JUNE 26, 1952

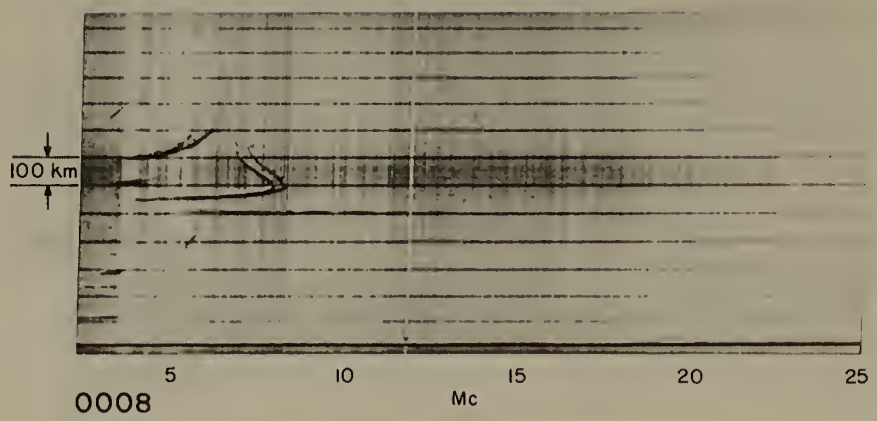

0008

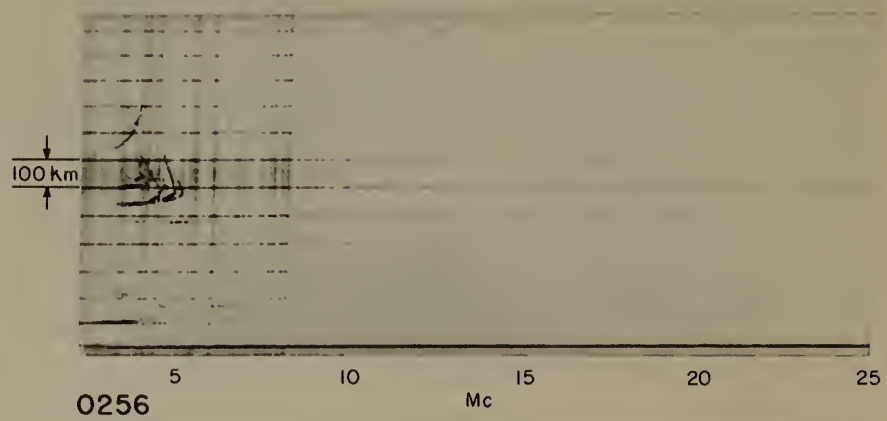

0256

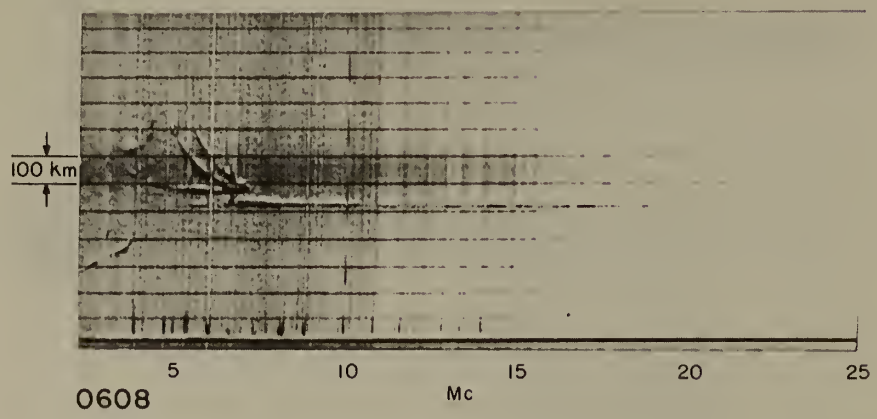

0608

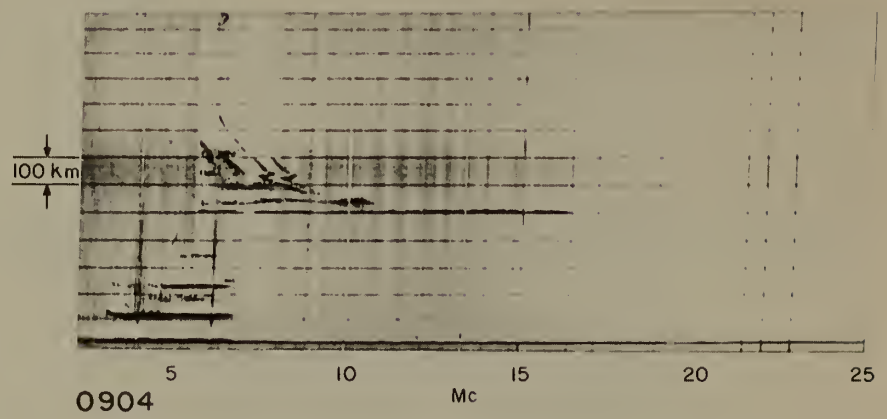

0904

SEPTEMBER 18, 1952

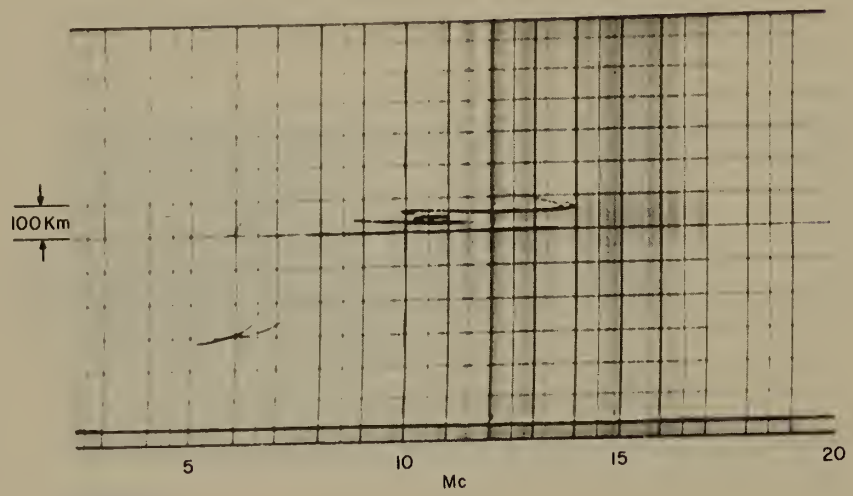

1219

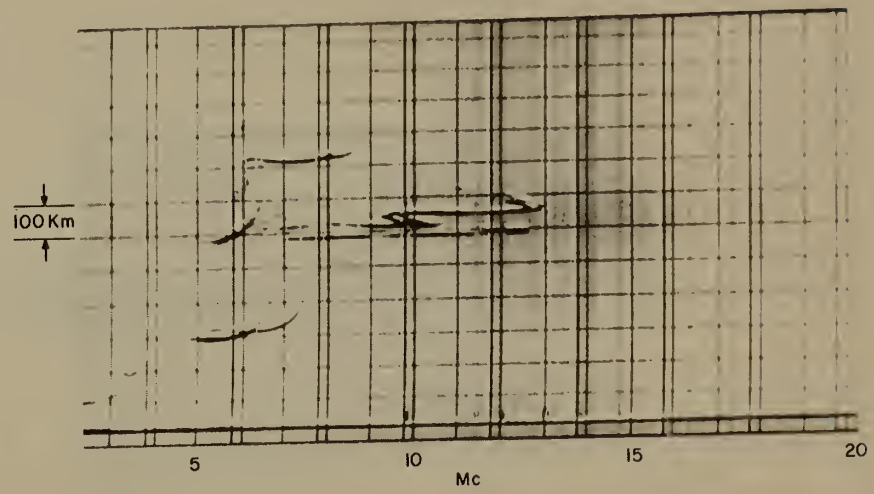

1455

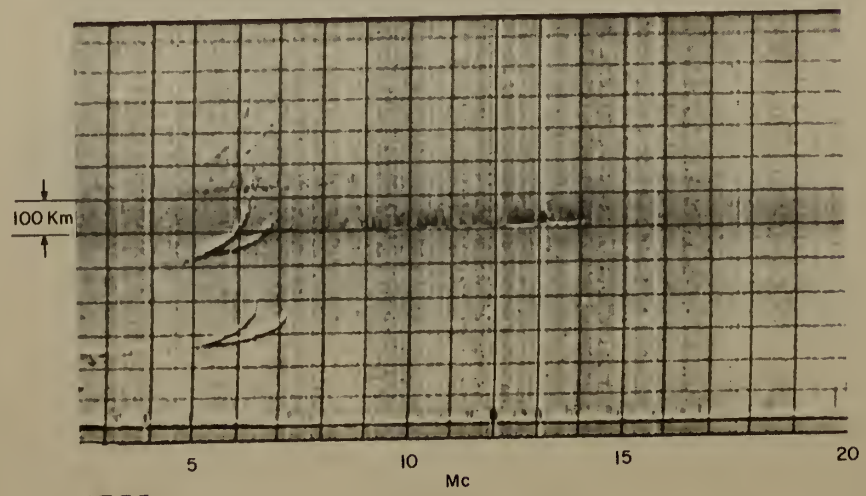

1755

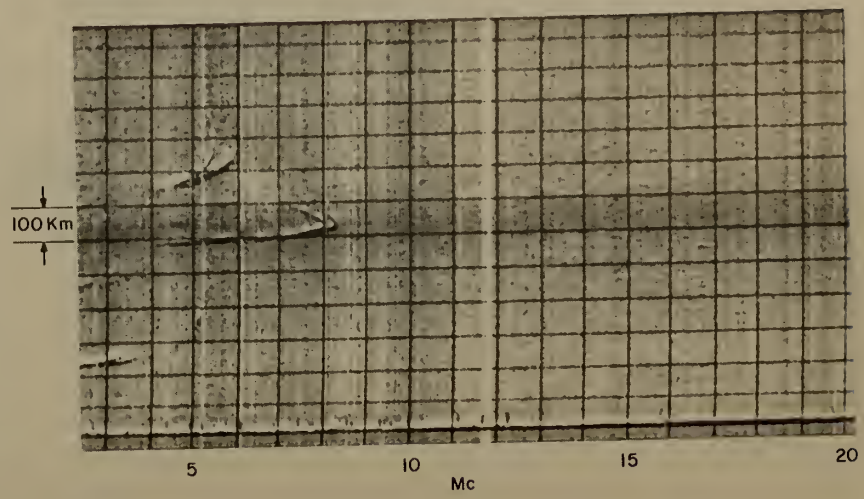

2107

SEPTEMBER 19, 1952

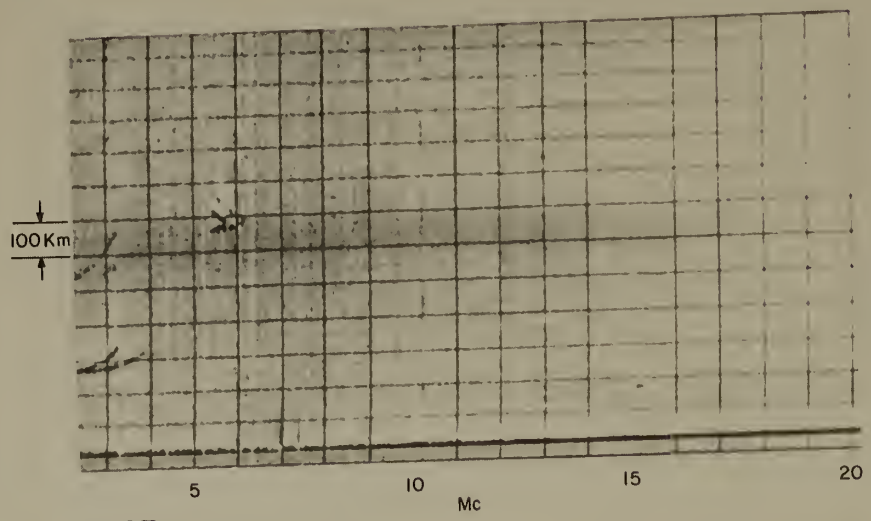

0007

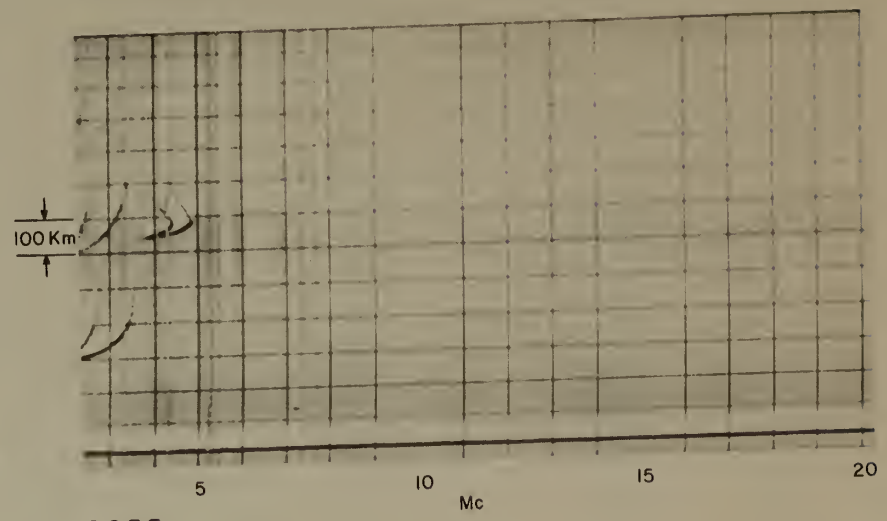

0255

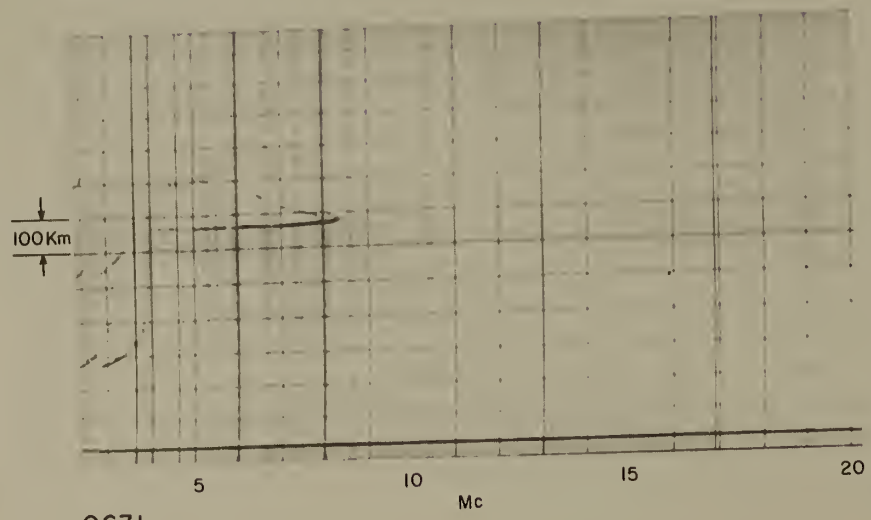

0631

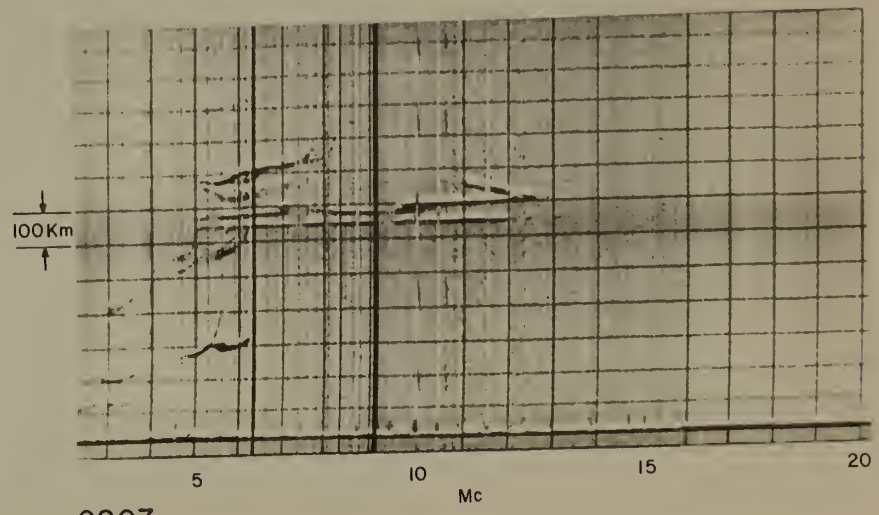

0907

Sterling-St. Louis

Sequences Showing Development of the F Layers After Sunrise

April 24, 1952

The F1 trace is seen to develop out of the low angle F2 trace and the night F layer is continuous with the day F2 layer.

May 15, 1952

Here the F2-layer trace develops out of the Pedersen ray trace of the night F layer. The night F layer is continuous with the day F1 layer.

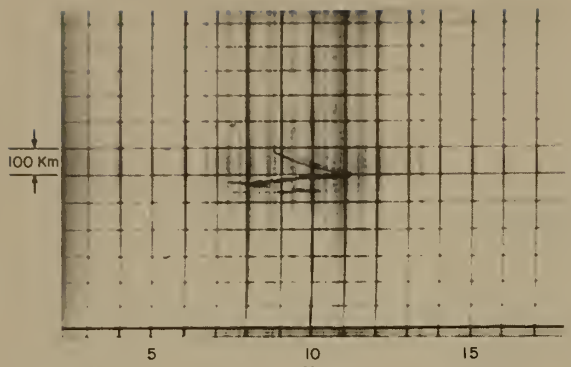

0757

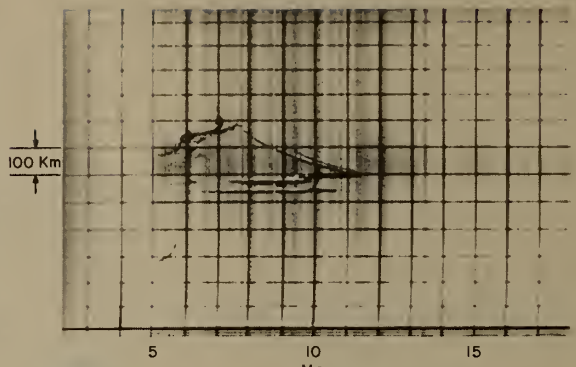

0821

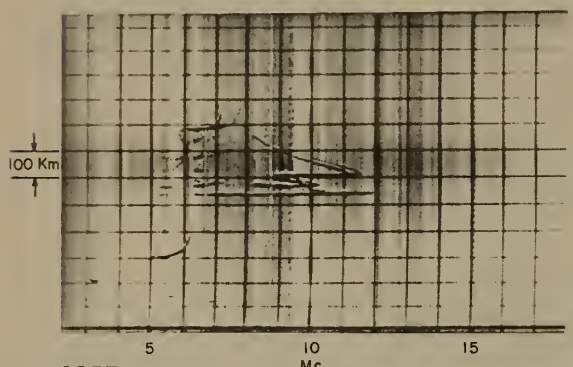

0857

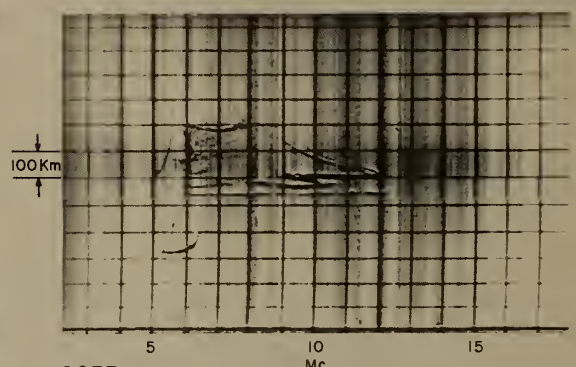

0933

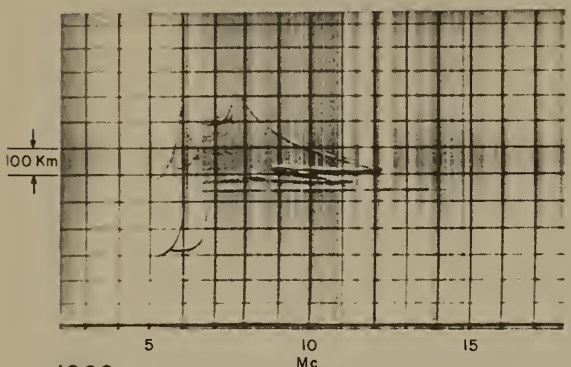

1009

MAY 15, 1952

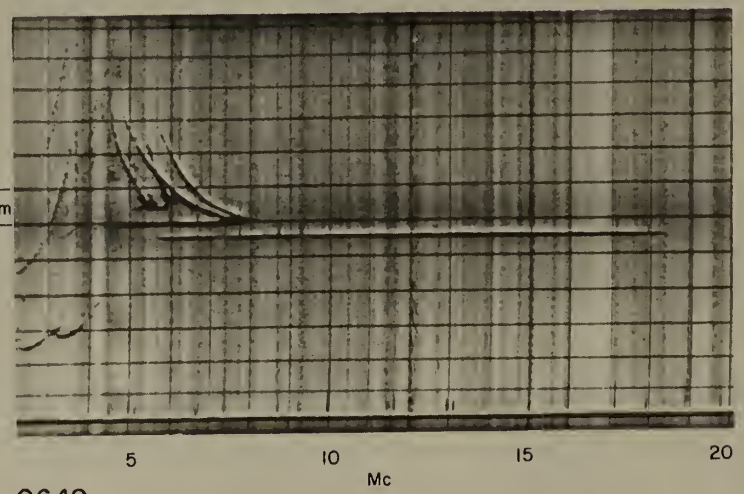

0649

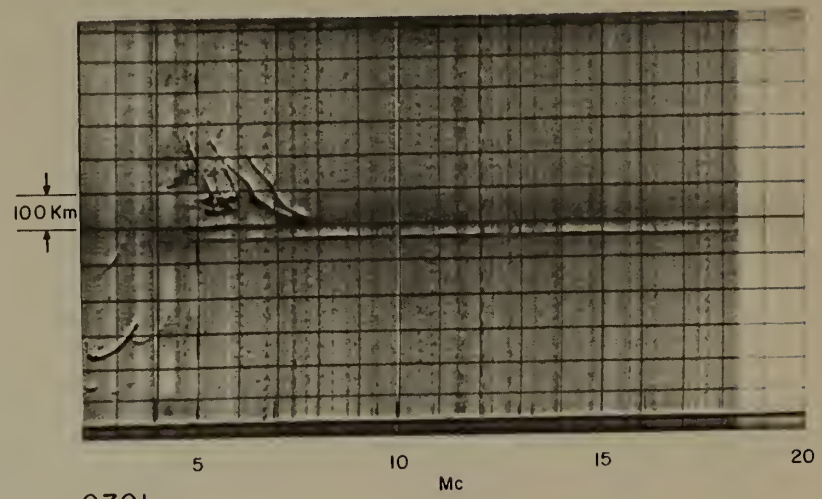

0701

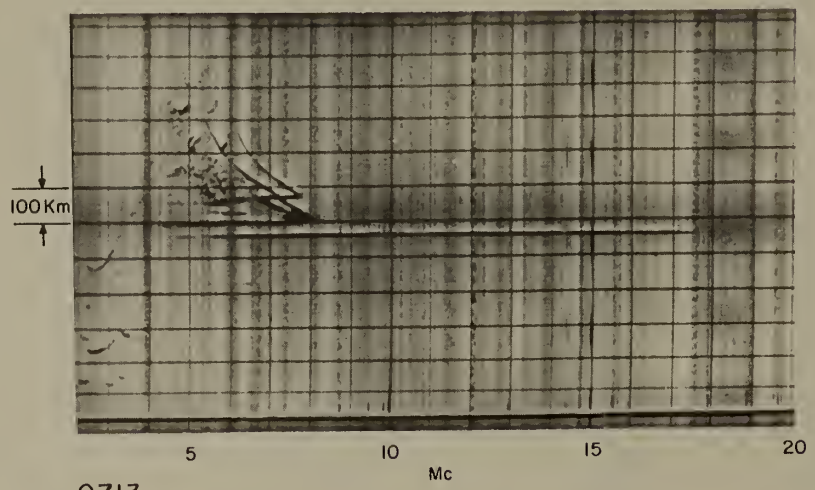

0713

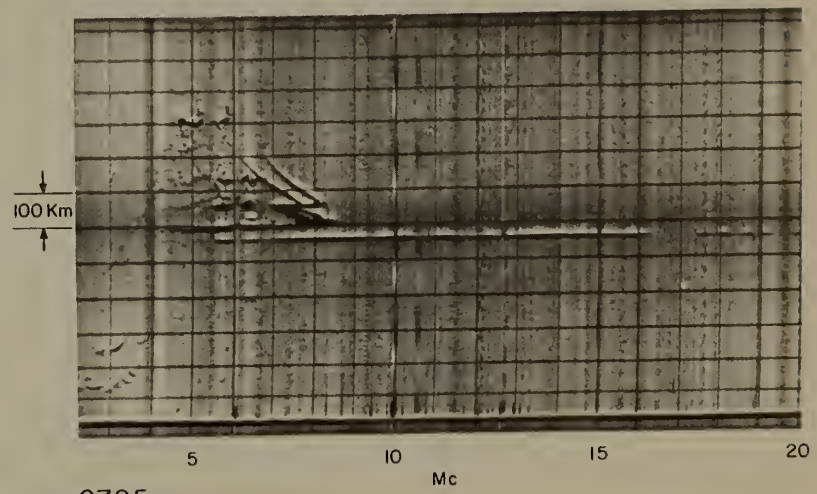

0725

Sterling-St. Louis

Ionograms Showing Spread Echo

May 1, 1952

The midpoint vertical-incidence record is not only spread but weak, indicating high absorption. The oblique-incidence record is somewhat spread but appears to be relatively strong.

May 29, 1952

On these records spread echoes are evident at vertical incidence but the oblique-incidence traces are relatively sharp.

May 29, 1952

Moderate spread on the oblique-incidence records accompanies severe spread seen at vertical incidence.

The great amount of spread apparent on the midpoint vertical-incidence ionograms represents a complicated ionospheric structure which shows itself in the complex traces seen on the oblique-incidence ionograms.

July 25, October 21, 1952

The July 25 ionograms show more spread at oblique incidence than at vertical incidence; the October 21 records show comparable spread.

MAY 1, 1952

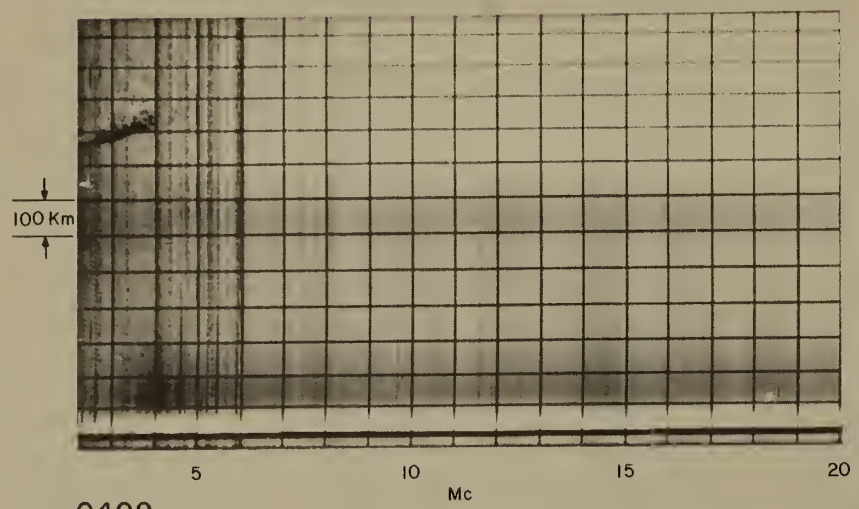

0409

MAY 1, 1952

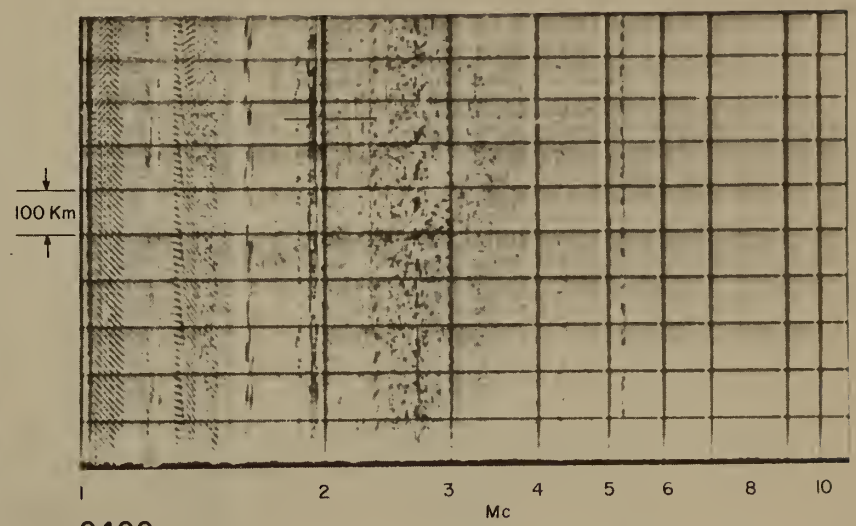

0400

MAY 29, 1952

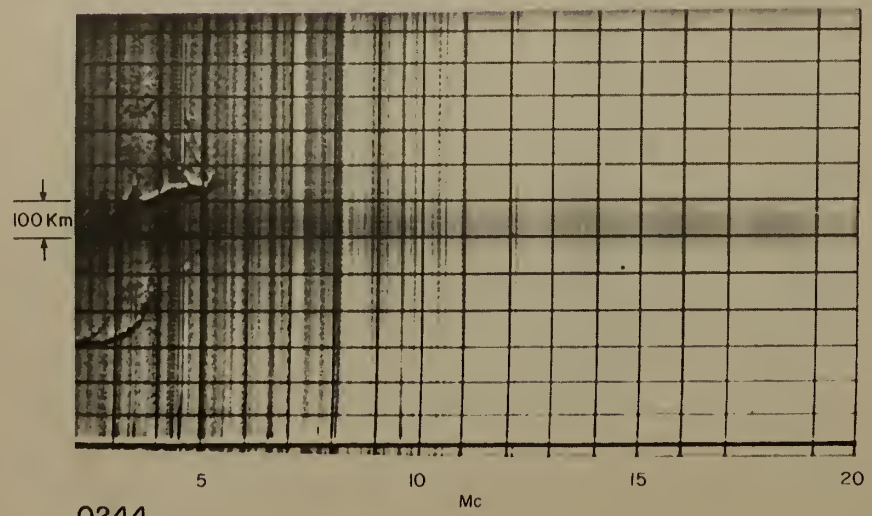

0244

MAY 29, 1952

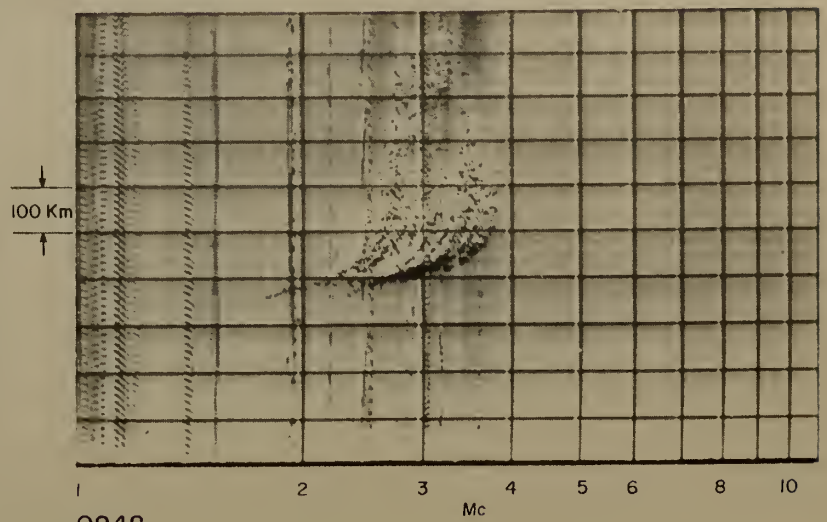

0242

MAY 29, 1952

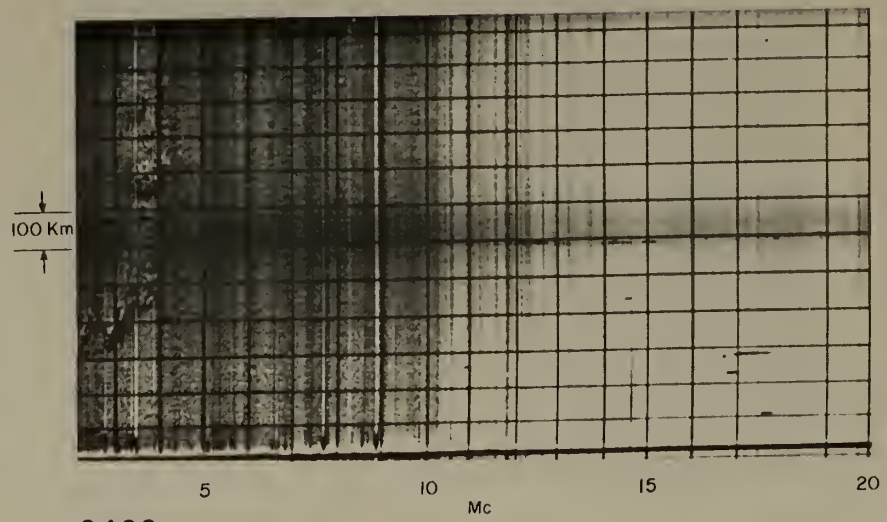

0408

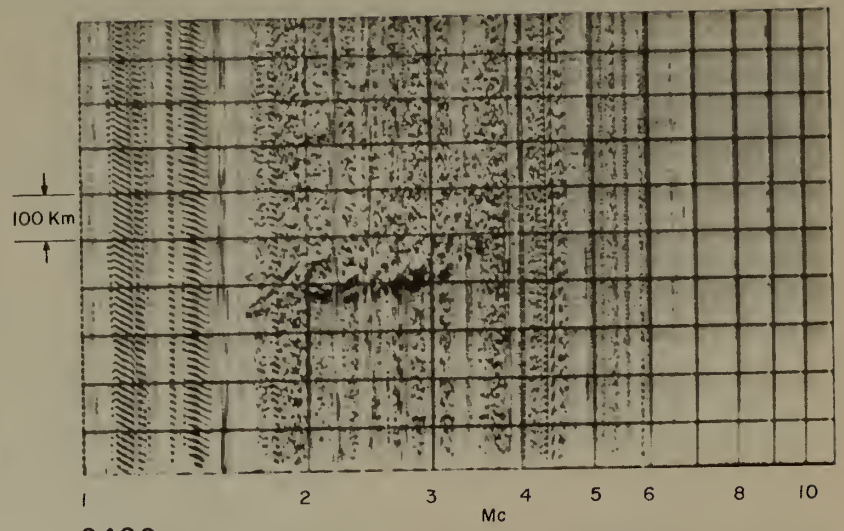

0400

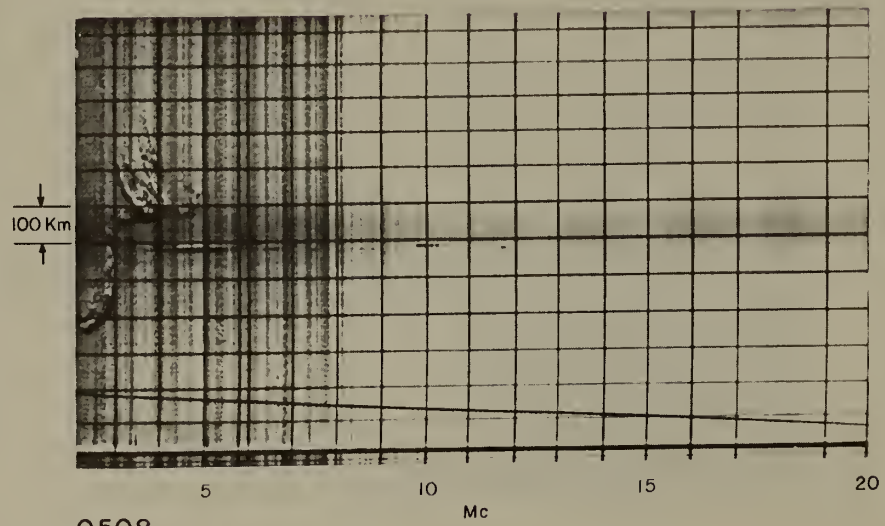

0508

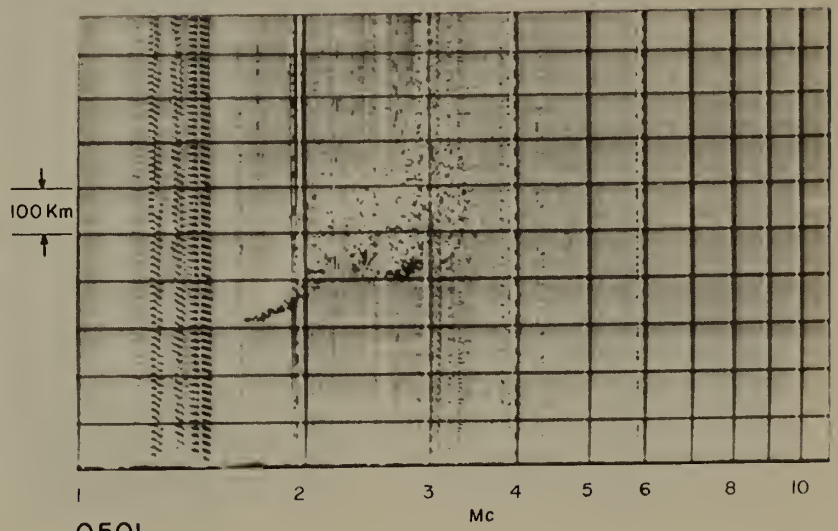

0501

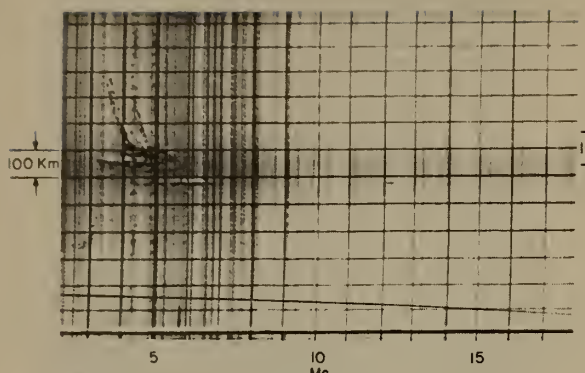

0532

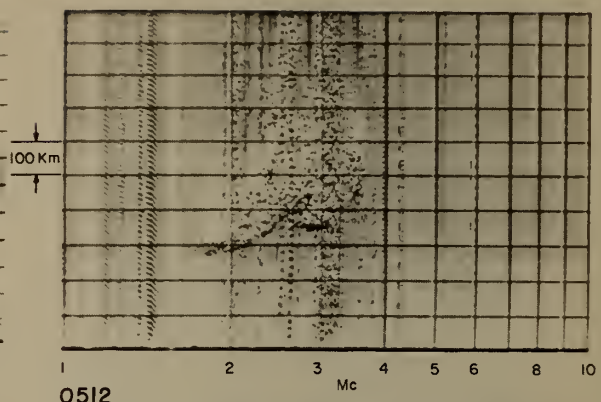

0512

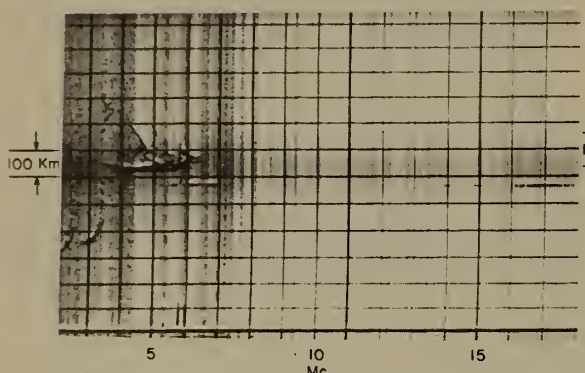

0544

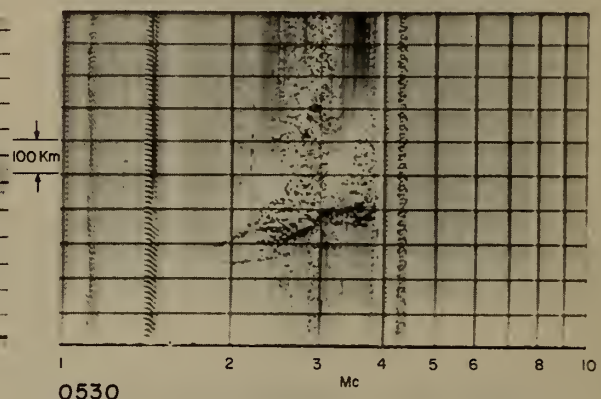

0530

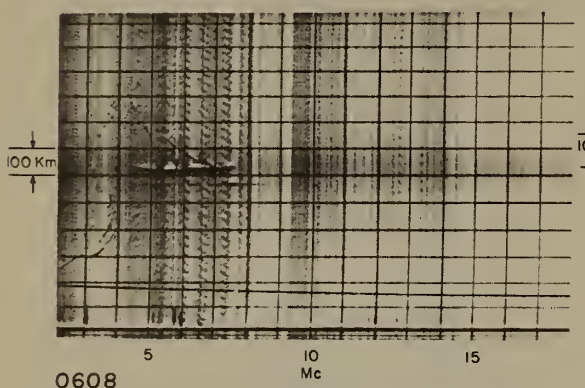

0608

OBLIQUE

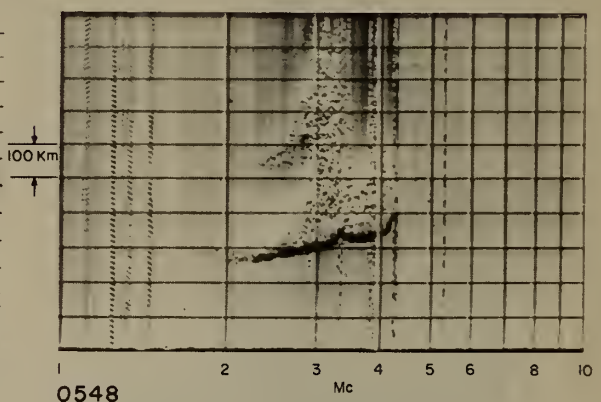

0548

VERTICAL

JULY 25, 1952

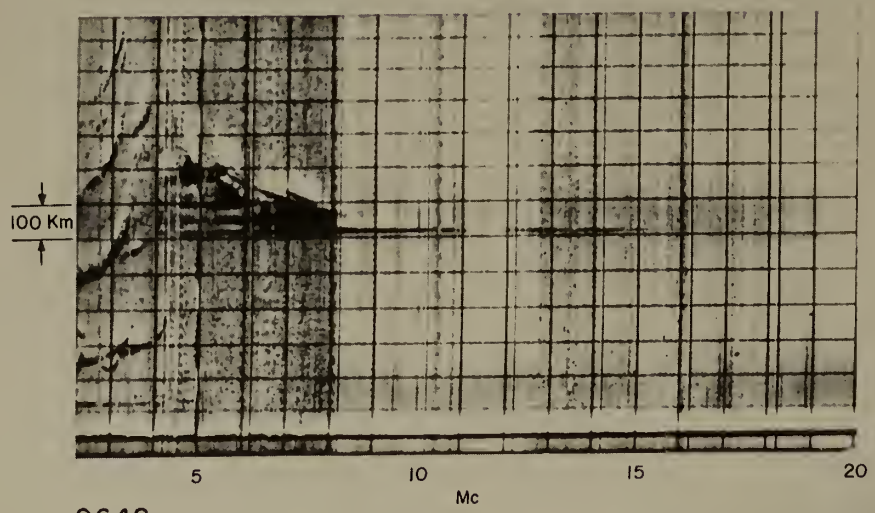

0648

JULY 25, 1952

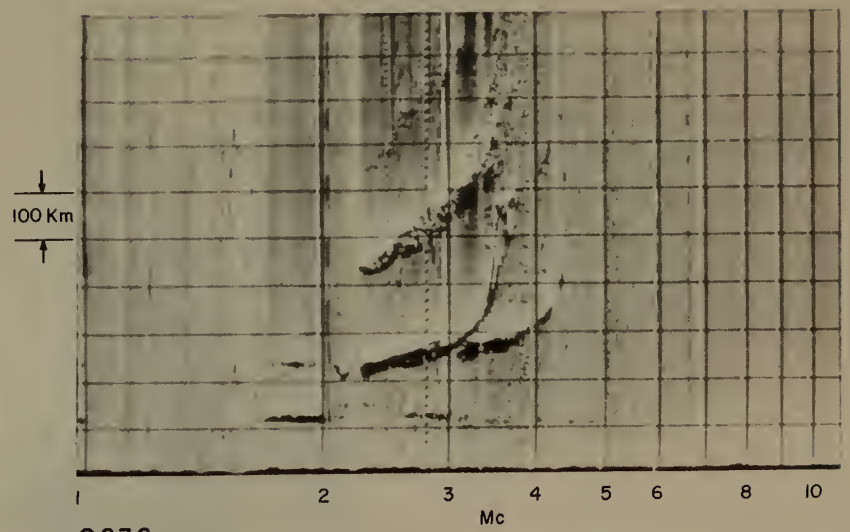

0636

OCTOBER 21, 1952

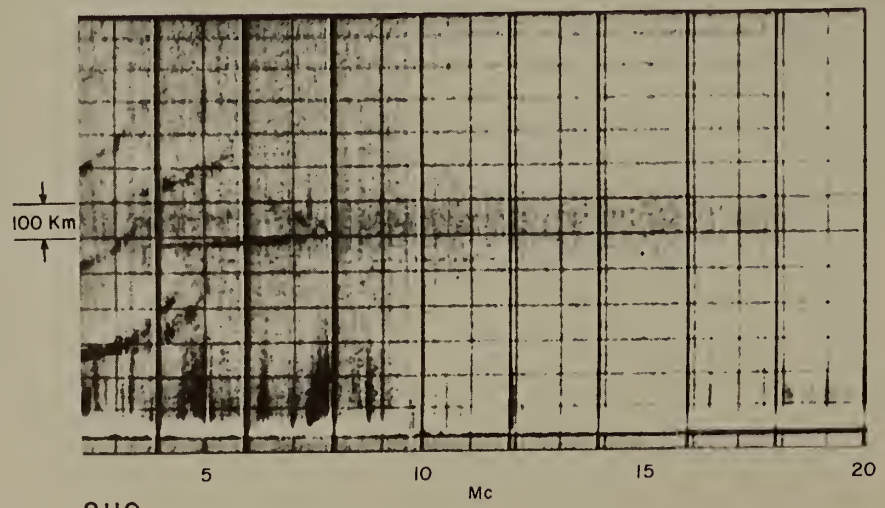

2110

OCTOBER 21, 1952

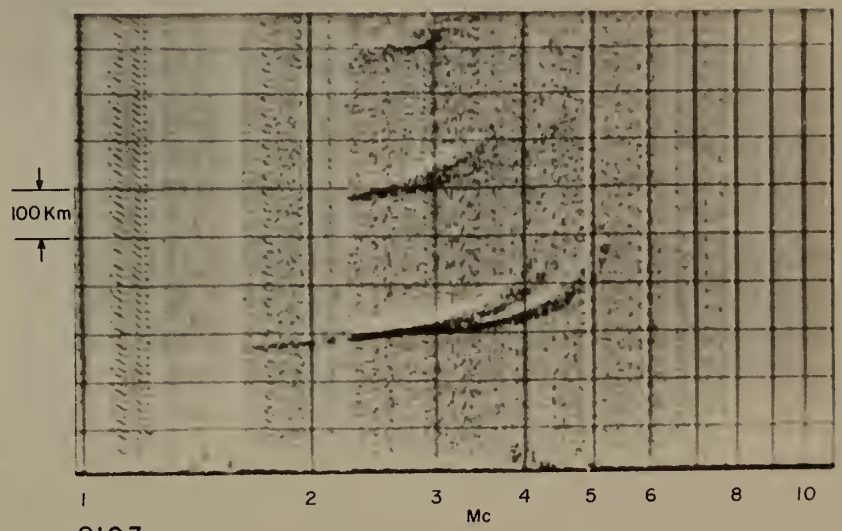

2103

Sterling-St. Louis

Ionograms Showing MUF Extensions

September 11, 1952; October 3, September 3, 1951; September 12, July 18, September 26, 1952

Note the following:

(1) The echoes at frequencies above that which the high-angle and low-angle rays merge. This has been named the MUF extension.

(2) On July 18, September 12 and September 26, it is difficult to separate the 2-hop E echo from the 1-hop F1 echo.

(3) On September 26 there is no extension on the F2 trace, perhaps because of the presence of the underlying F1 layer.

(4) The presence of the MUF extension does not appear to be correlated with the presence of sporadic E.

SEPTEMBER 11, 1952

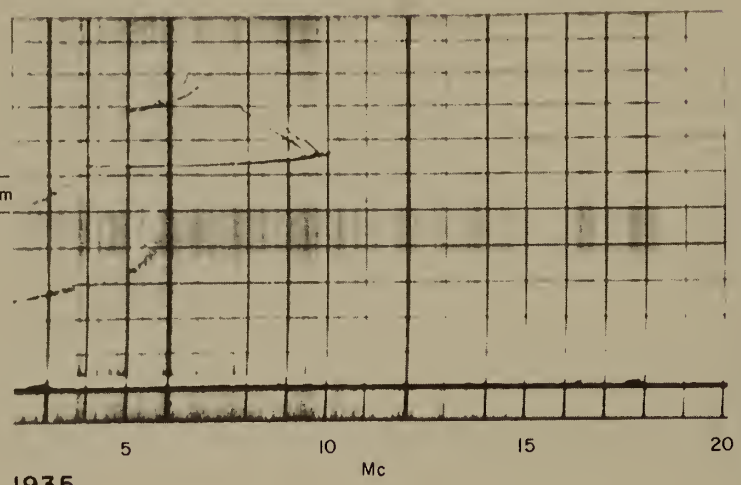

1935

OCTOBER 3, 1951

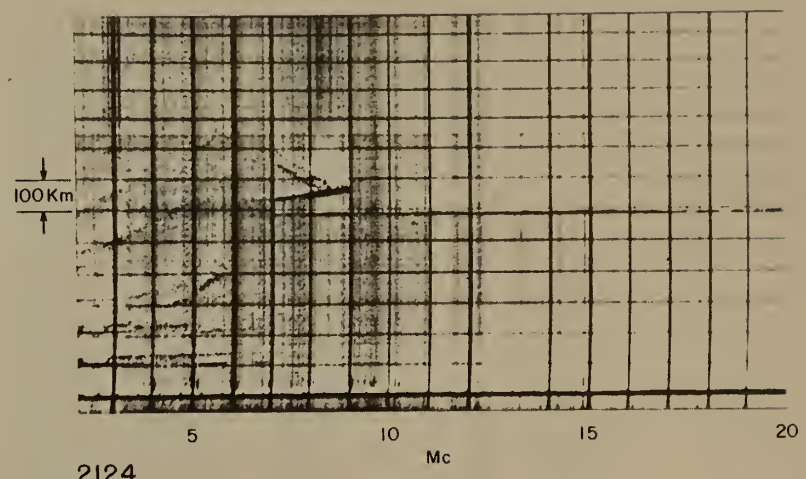

2124

SEPTEMBER 11, 1952

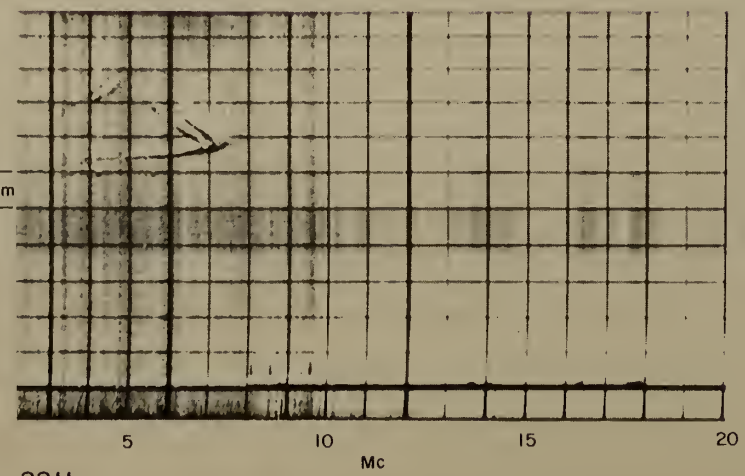

2211

SEPTEMBER 3, 1951

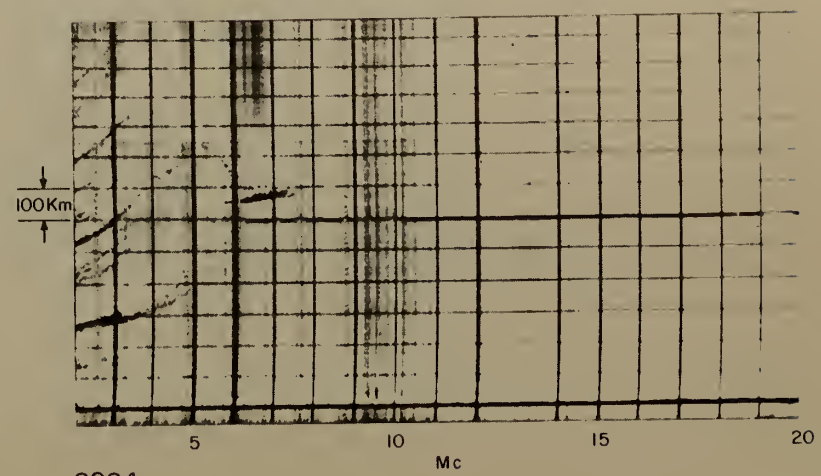

2224

SEPTEMBER 12, 1952

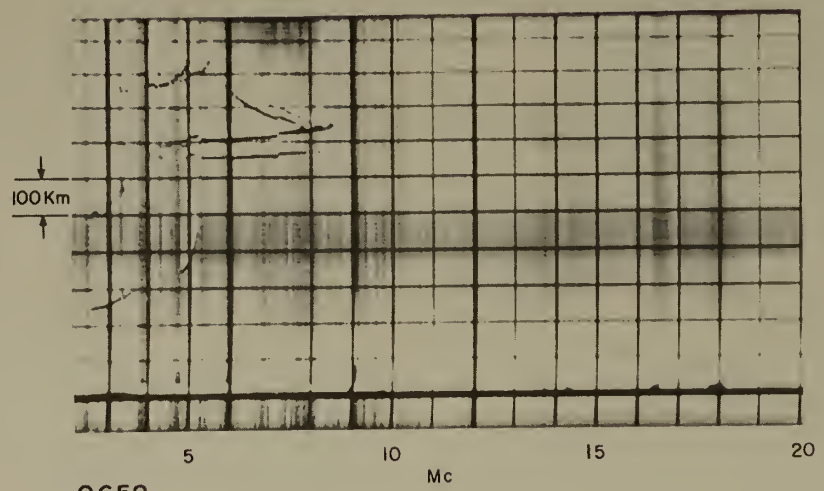

0652

SEPTEMBER 12, 1952

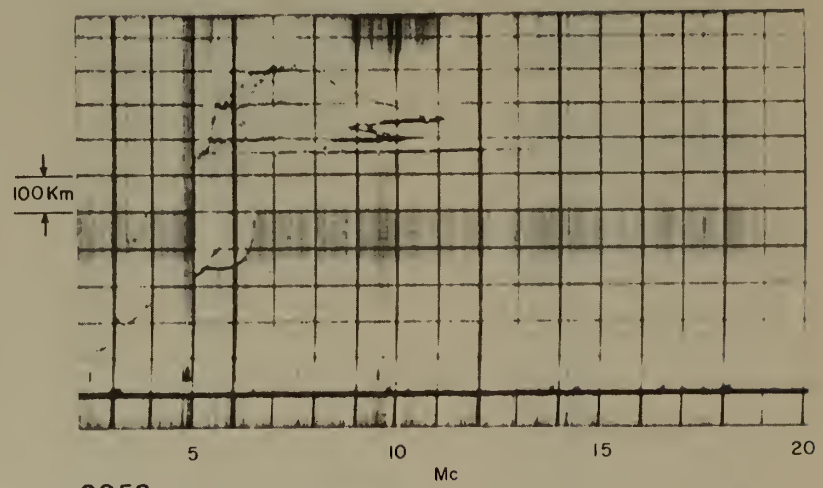

0952

JULY 18, 1952

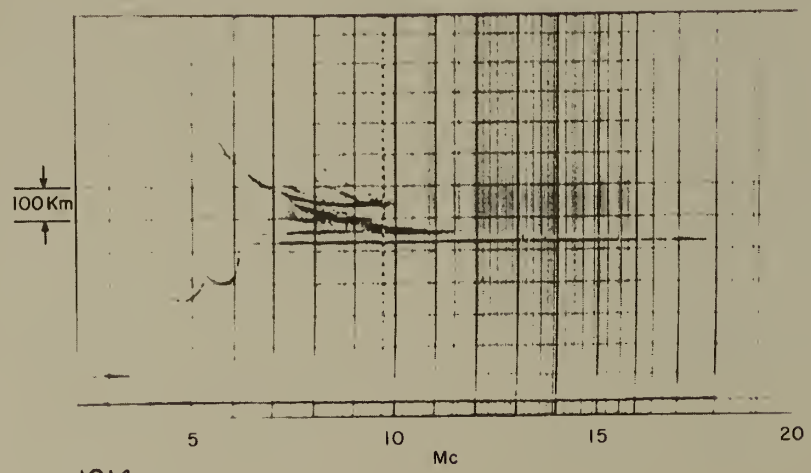

1014

SEPTEMBER 26, 1952

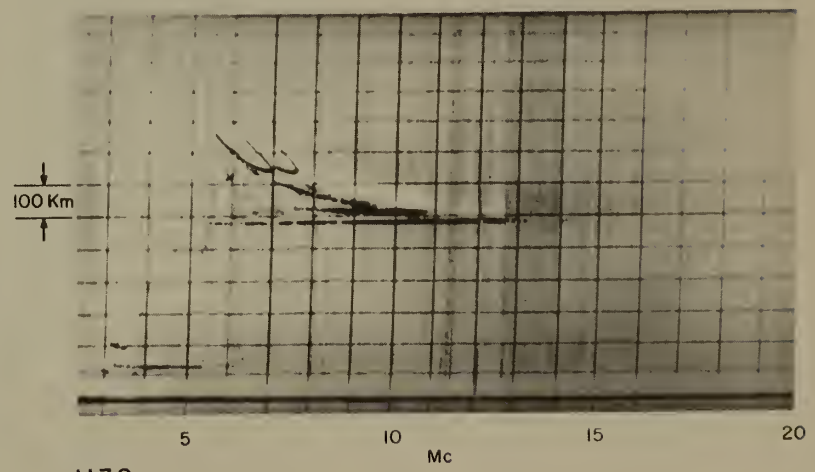

1132

Sterling-St. Louis

Ionograms Showing Effects of Equipment Sensitivity

May 28, July 18, September 5, 1952

(1) Note in the May 28 records the relative strength of the high-angle F1 ray.

(2) In the ionograms for July 18 the number of multiples is markedly reduced as the gain is reduced.

(3) In the September 5 records the disappearance of the Es trace is to be noted.

MAY 28, 1952

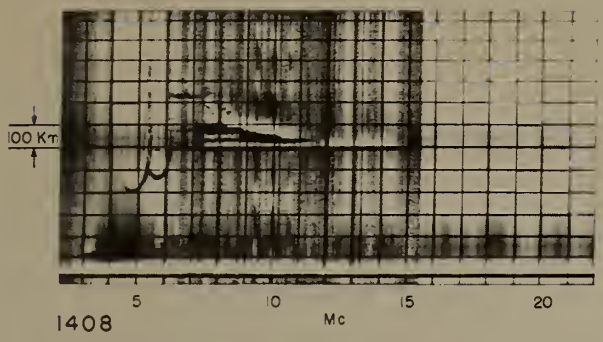

1408

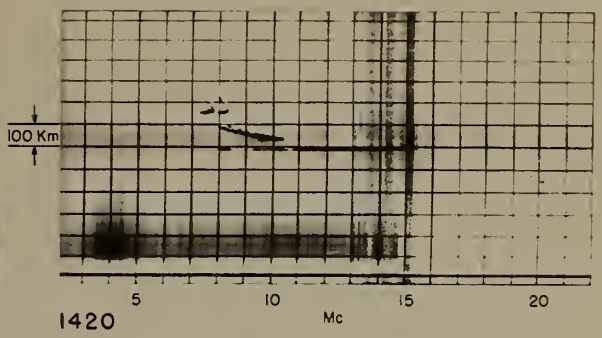

1420

JULY 18, 1952

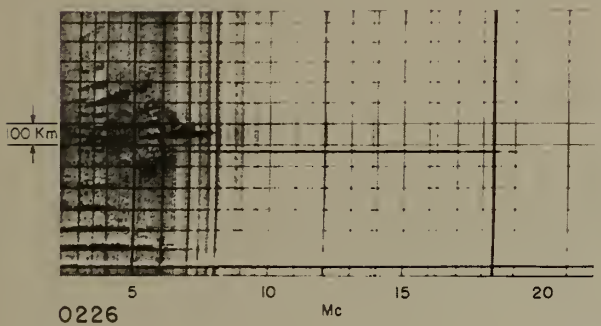

0226

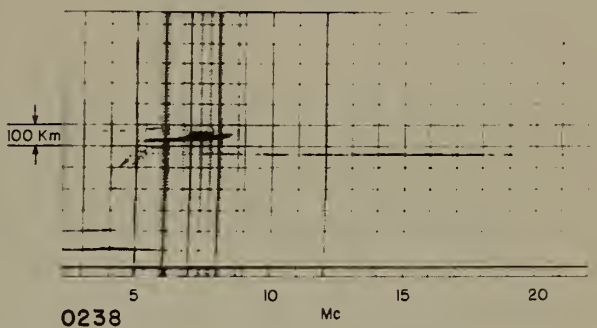

0238

SEPTEMBER 5, 1952

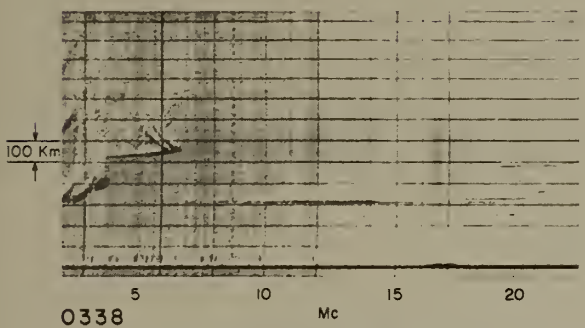

0338

HIGH GAIN

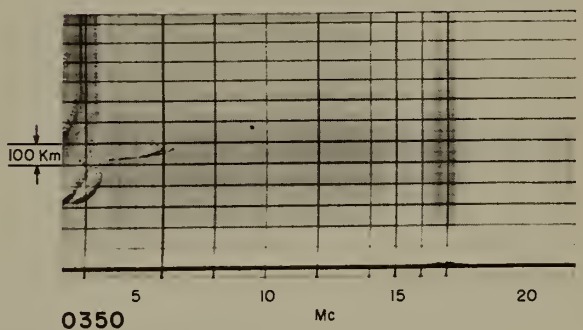

0350

LOW GAIN

Sterling-St. Louis

Ionograms Showing Relative Importance of High-Angle Ray

May 14, 1952

The one-hop low-angle ray is cut off by sporadic E which is evident on the oblique-incidence record (1945) but not on the vertical-incidence ionogram (1942). The high-angle ray may, therefore, be relatively important (note the presence of M and N-type echoes).

May 15, 1952

Here again the low-angle ray has been cut off by intense sporadic E.

October 3, November 18, December 2, 1952

The high-angle ray here is relatively unimportant. This is especially typical of winter day conditions.

February 13, July 17, August 28, September 11, 1952

An example showing the relatively rare high-angle E-layer ray.

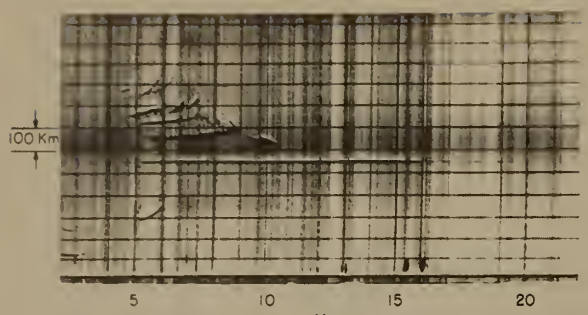

1909

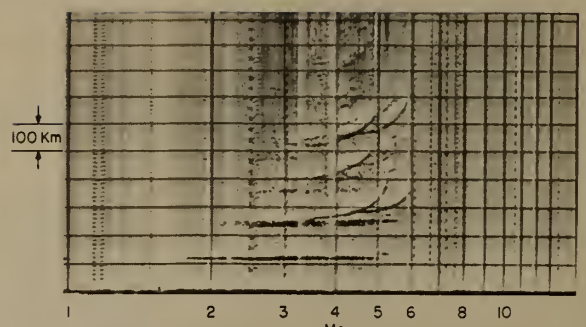

1906



1945



1942



1957

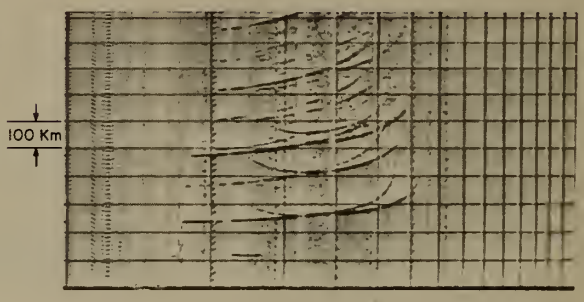

2000

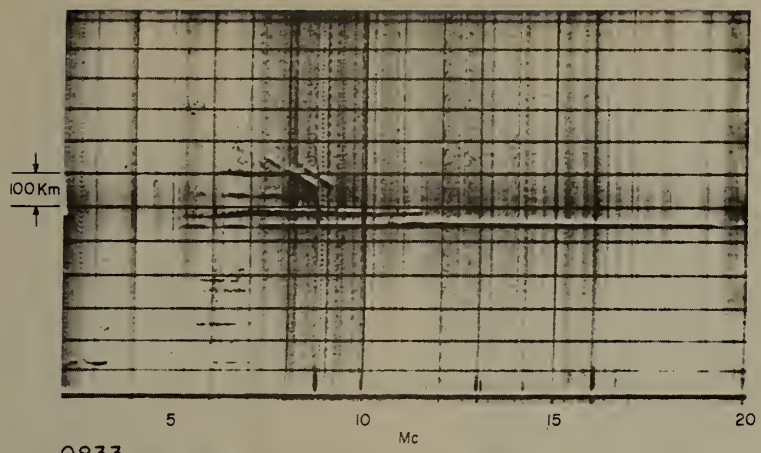

0833

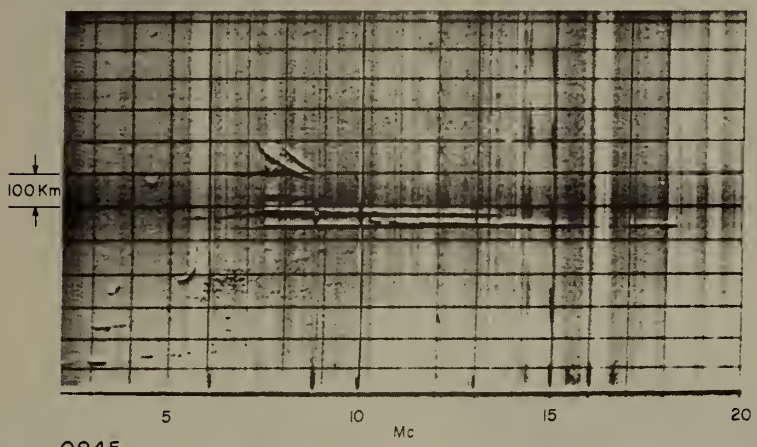

0845

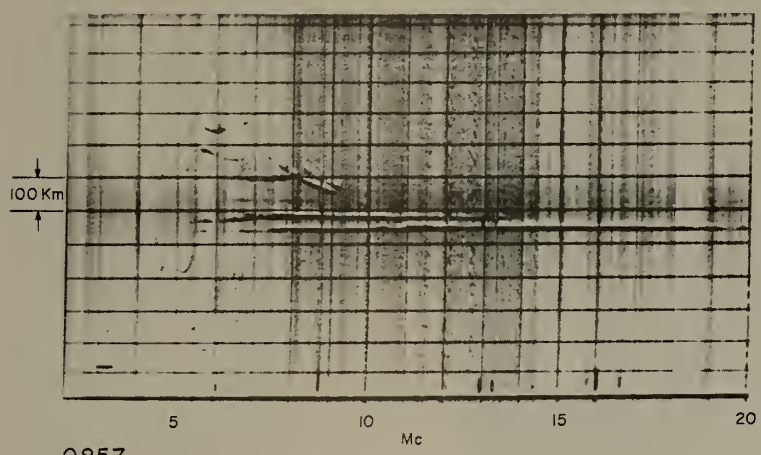

0857

OCTOBER 3, 1951

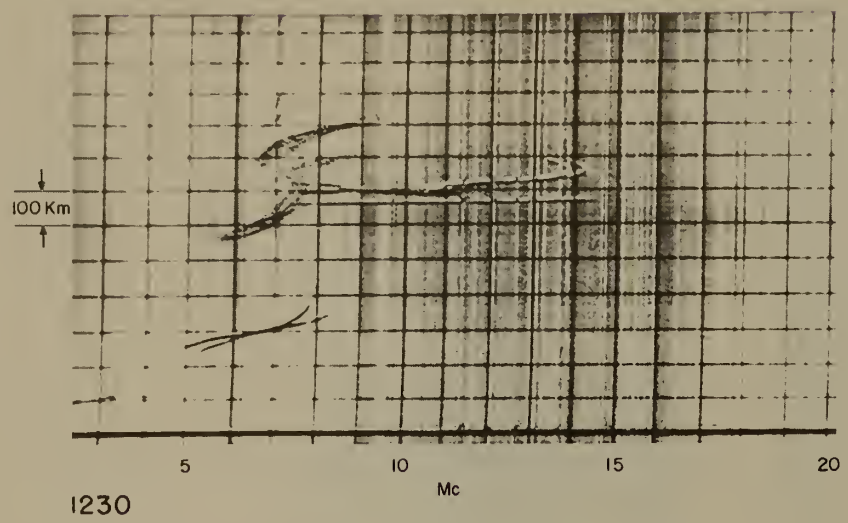

1230

OCTOBER 3, 1951

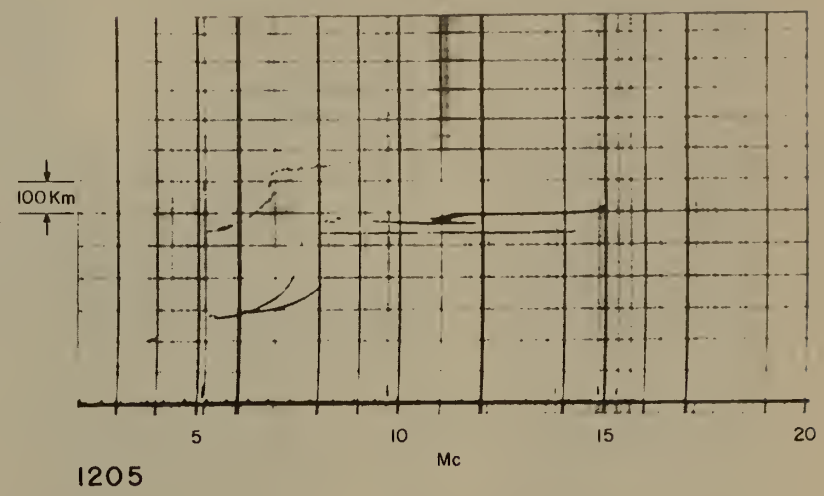

1205

NOVEMBER 18, 1952

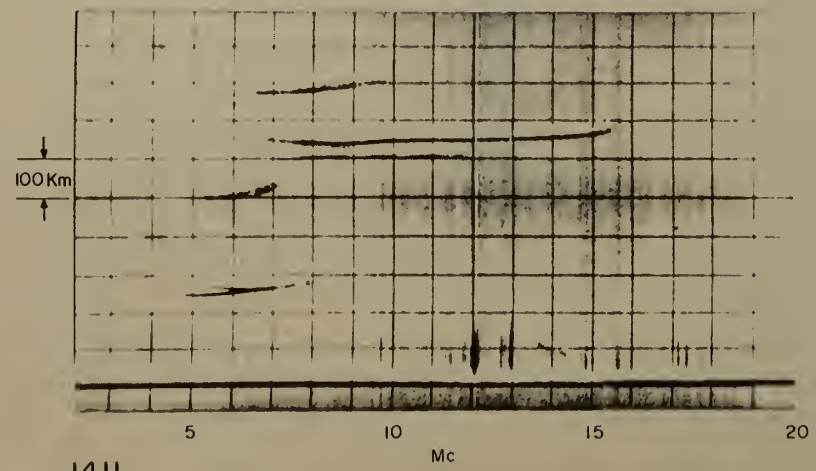

1411

DECEMBER 2, 1952

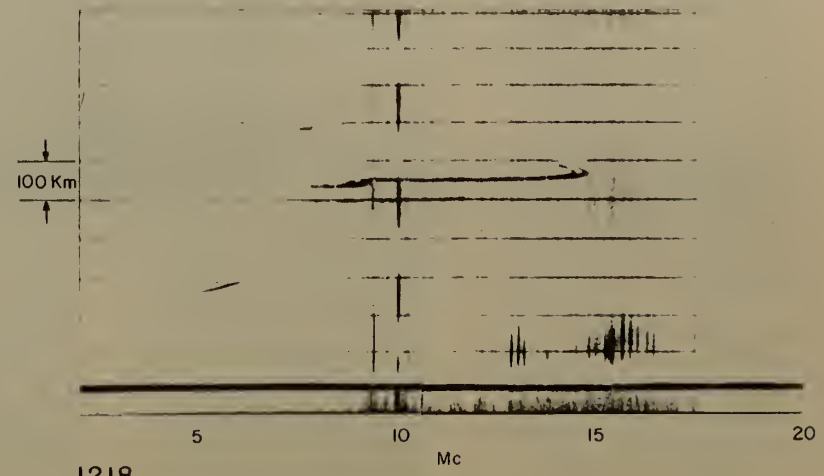

1218

FEBRUARY 13, 1952

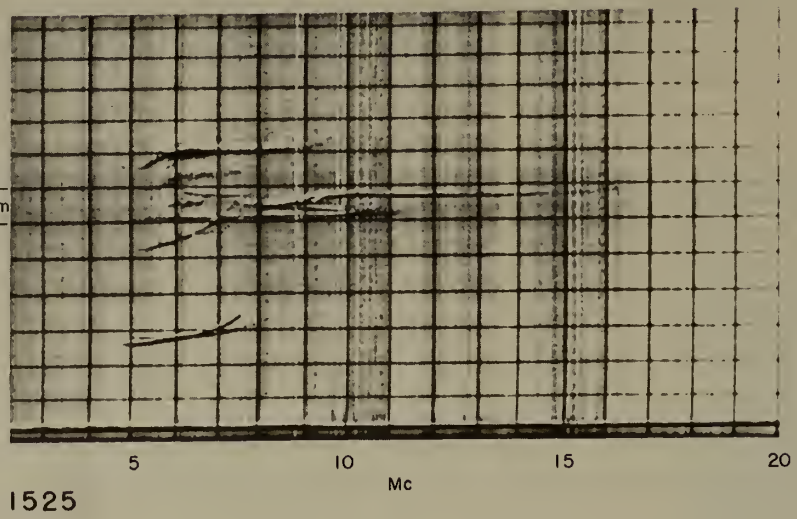

1525

JULY 17, 1952

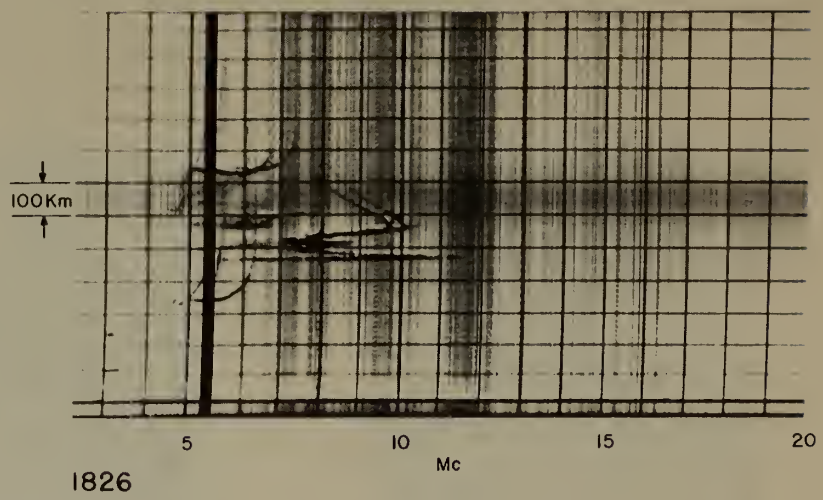

1826

AUGUST 28, 1952



1533

SEPTEMBER 11, 1952

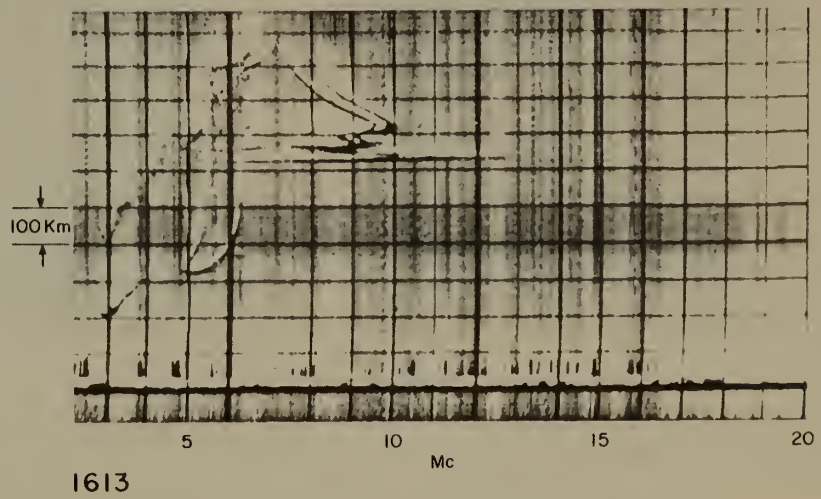

1613

Sterling-St. Louis

Ionograms Showing Sporadic E Reflections

May 15, July 17, 1952

On both records Es extends out past 20 Mc and the record for May 15 shows blanketing of the F-layer echoes. The record for July 17 gives an example of complex echo structure.

MAY 15, 1952

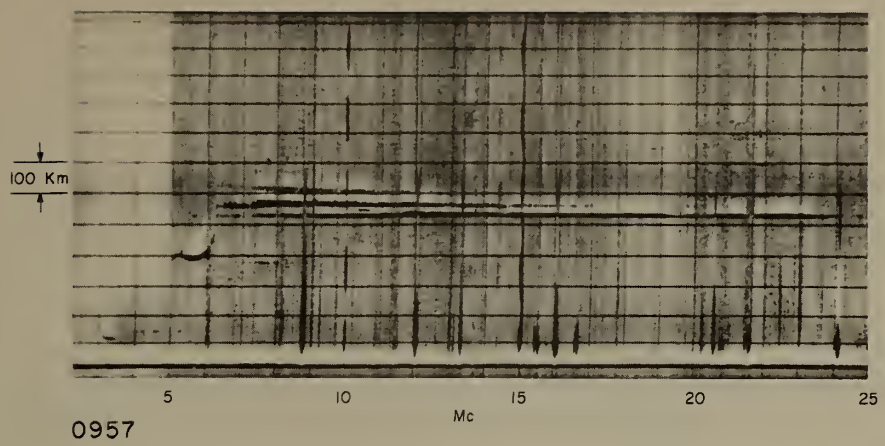

0957

JULY 17, 1952



1614

Sterling-St. Louis

Sequences Showing Moving Irregularities

April 30, 1952

Moving irregularity seen on oblique-incidence ionograms not apparent on the vertical-incidence records.

May 28, 1952

Apparent downward motion of irregularity indicated.

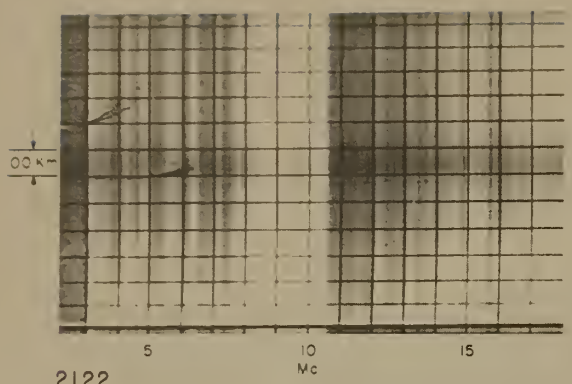

2122

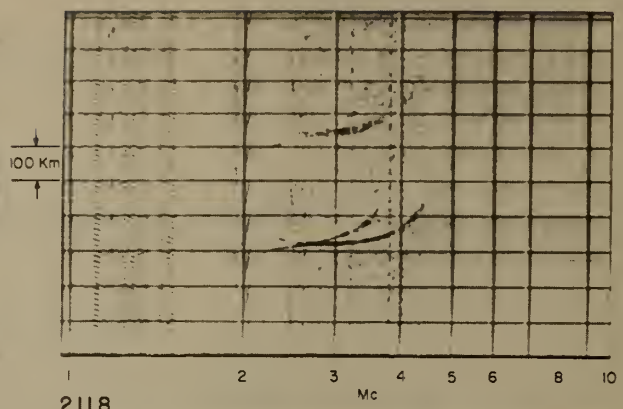

2118

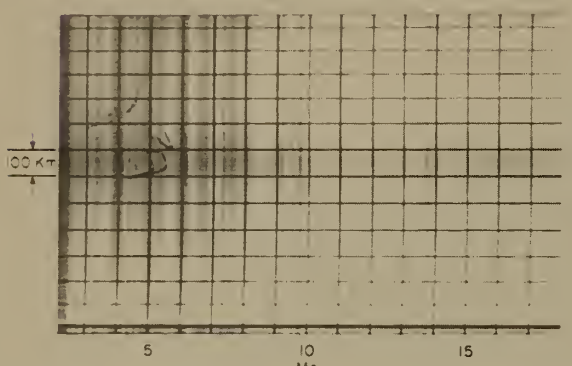

2134

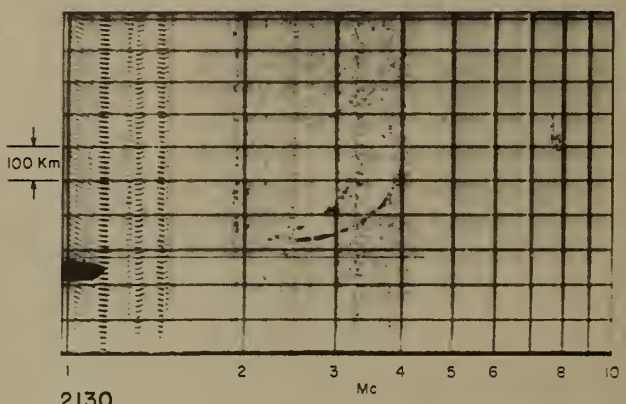

2130

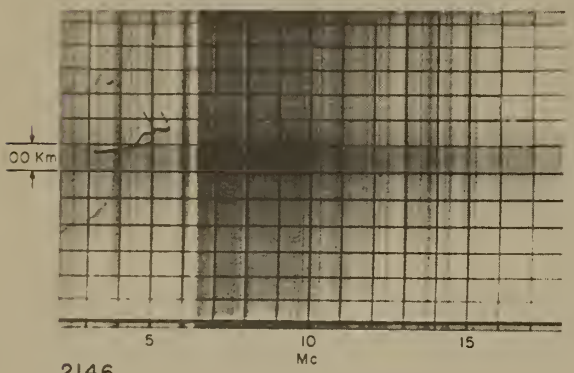

2146

OBLIQUE



2136

VERTICAL

MAY 28, 1952

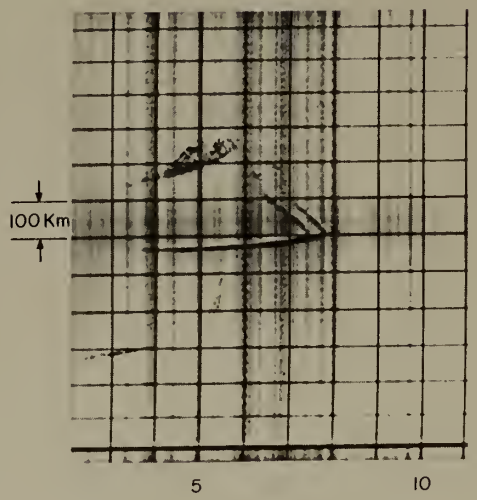

2156

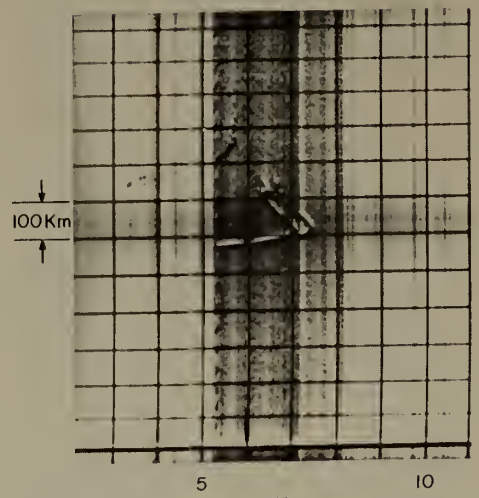

2208

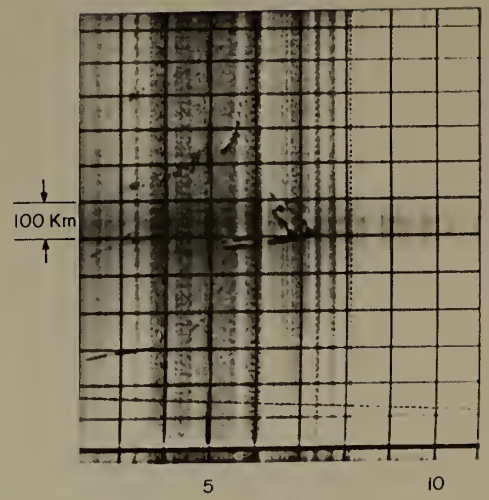

2220

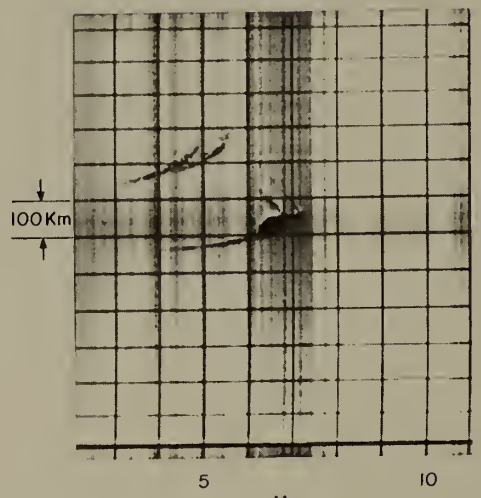

2230

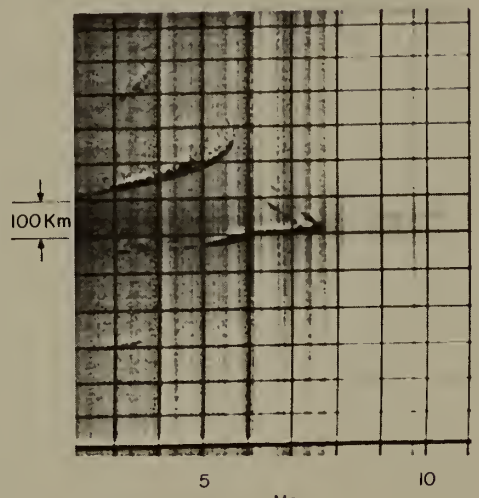

2244

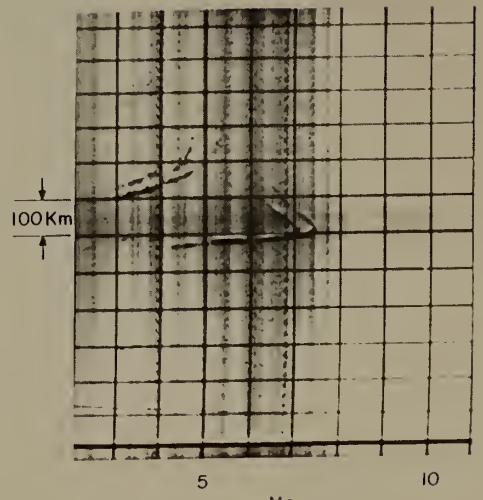

2256

MOVING IRREGULARITIES

Sterling-St. Louis

Ionograms Showing Unusual and Complex Traces

February 6, March 19, December 3, 1952

Apparent stratifications and complex traces.

May 22, 1952

Here the complexities show up in the 2-hop echo trace.

August 8, May 8, 1952

The Pedersen ray ordinary and extraordinary traces are differently shaped.

FEBRUARY 6, 1952

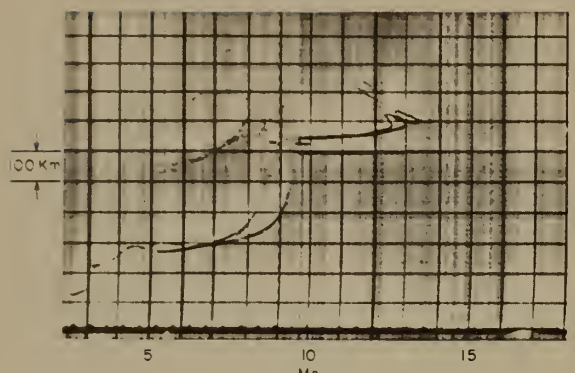

1146

MARCH 19, 1952

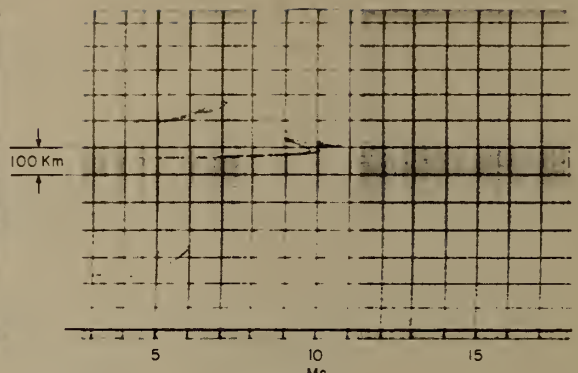

1941

MARCH 19, 1952

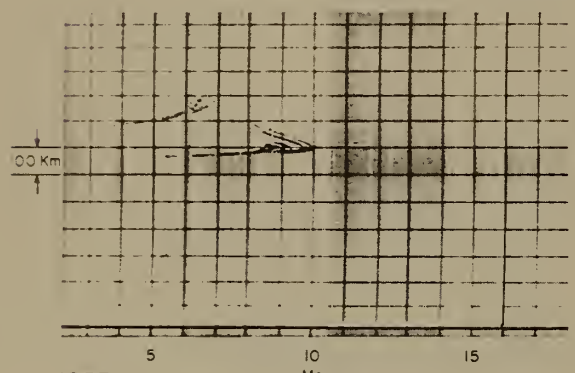

1953

DECEMBER 3, 1952

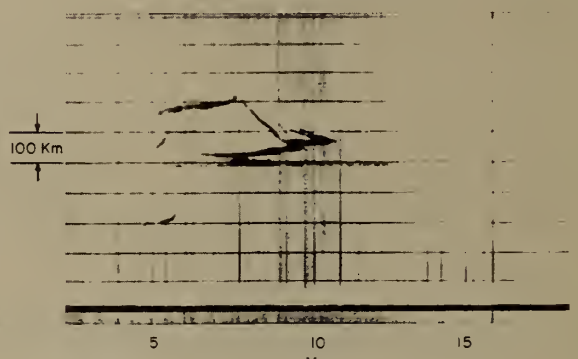

0945

DECEMBER 3, 1952

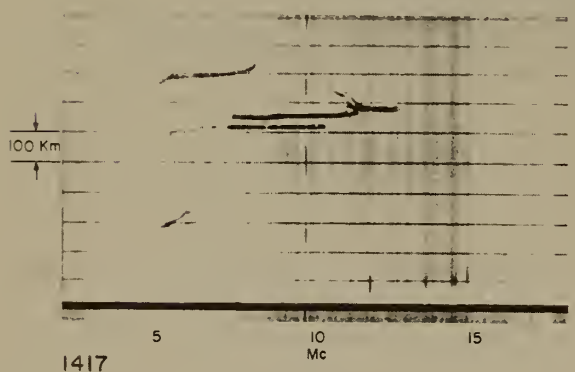

1417

MAY 22, 1952



0841



0853

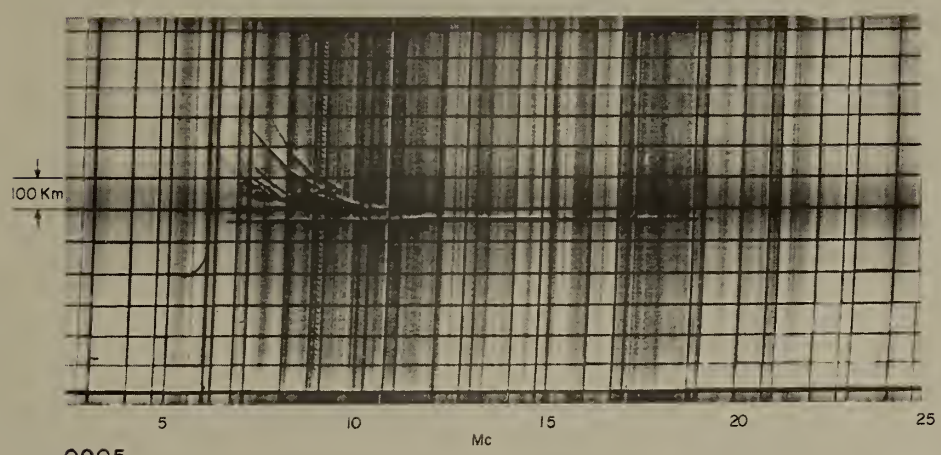

0905

AUGUST 8, 1951

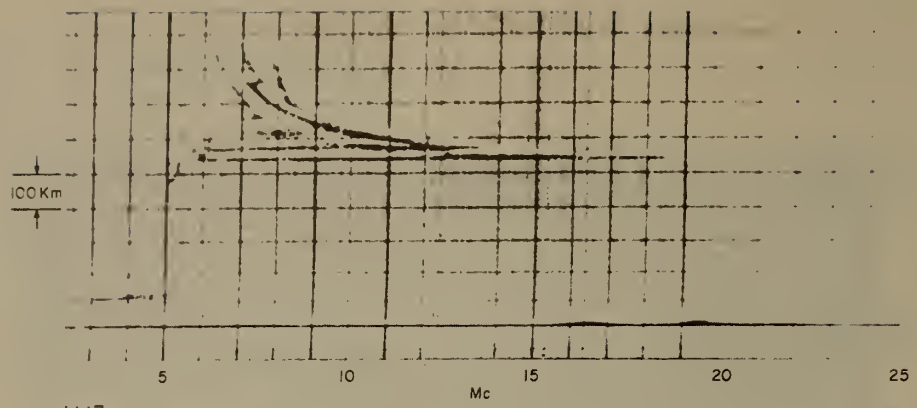

1113

MAY 8, 1952

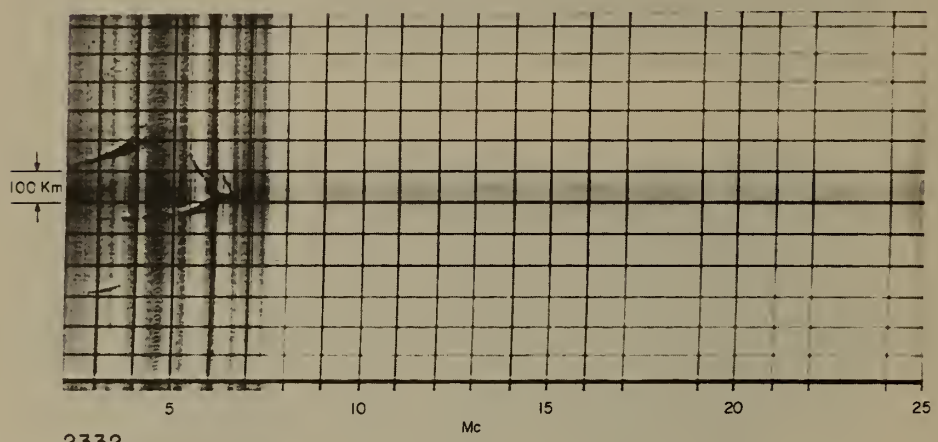

2332

II. Sterling-Boulder - 2370 km
(Routine)

Sterling-Boulder
(Routine)

Sequences Showing Diurnal Variation

Winter Day
February 3-4, 1954

$\Sigma K_p = 18-$

Winter Day
February 10-11, 1954

$\Sigma K_p = 18+$

Equinoctial Day
March 31-April 1, 1954

$\Sigma K_p = 15-$

Summer Day
May 11-12, 1954

$\Sigma K_p = 15-$

Summer Day
August 4-5, 1954

$\Sigma K_p = 10$

FEBRUARY 3-4, 1954

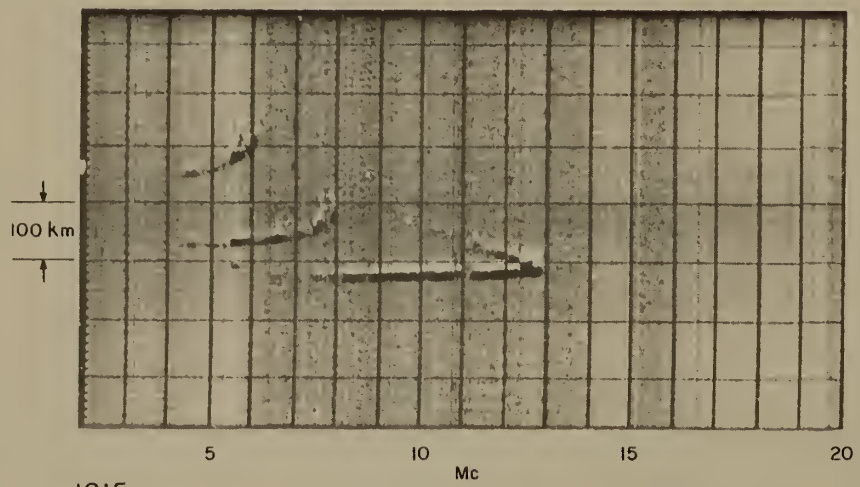

1815



2103



0015

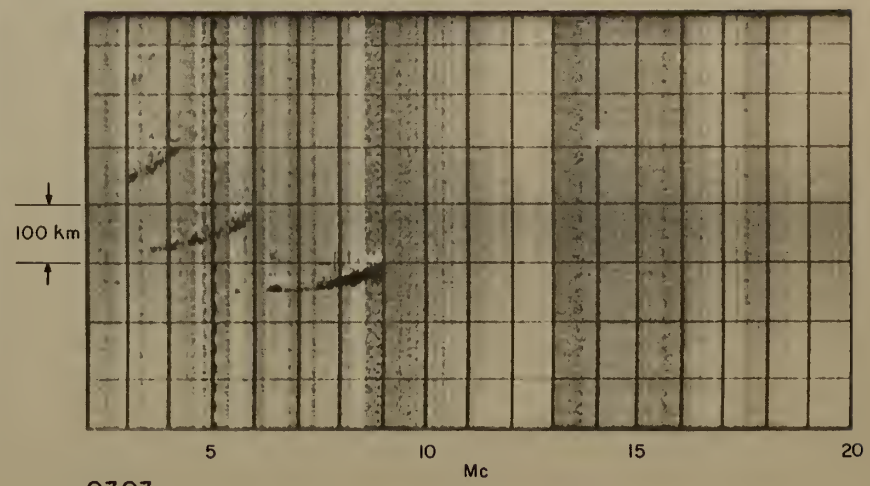

0303

FEBRUARY 4, 1954

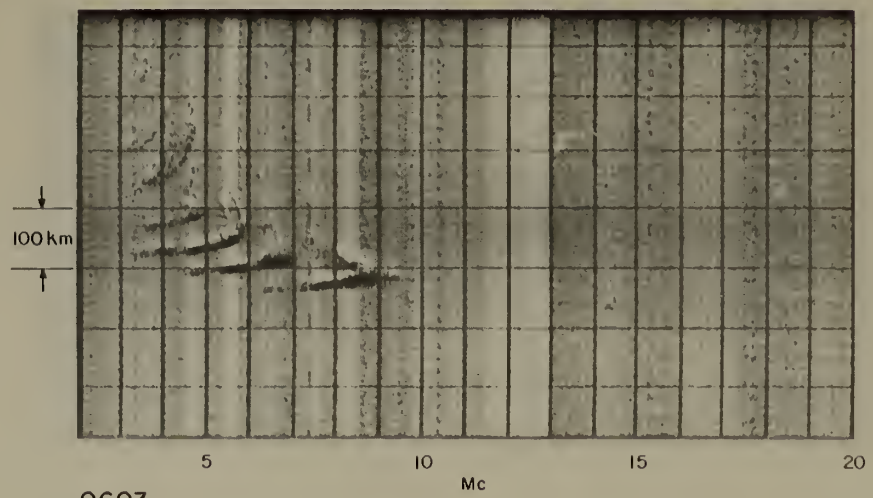

0603



0903

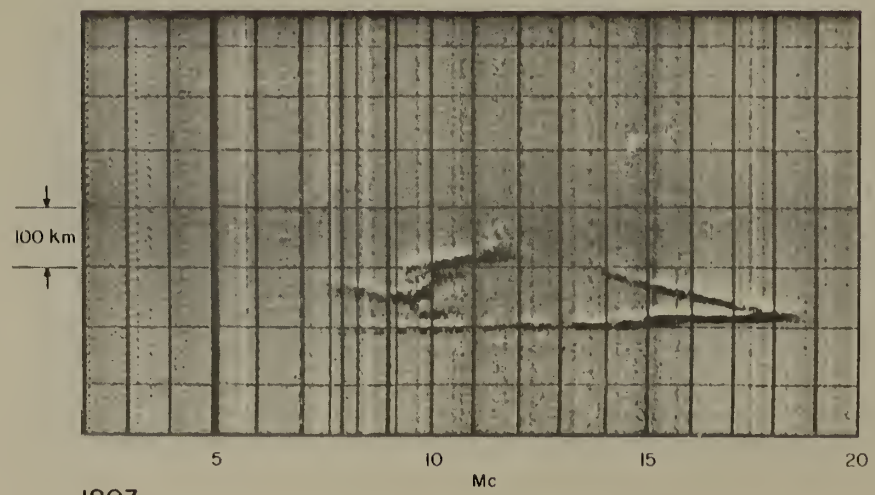

1203



1503

FEBRUARY 10, 1954



1200



1512

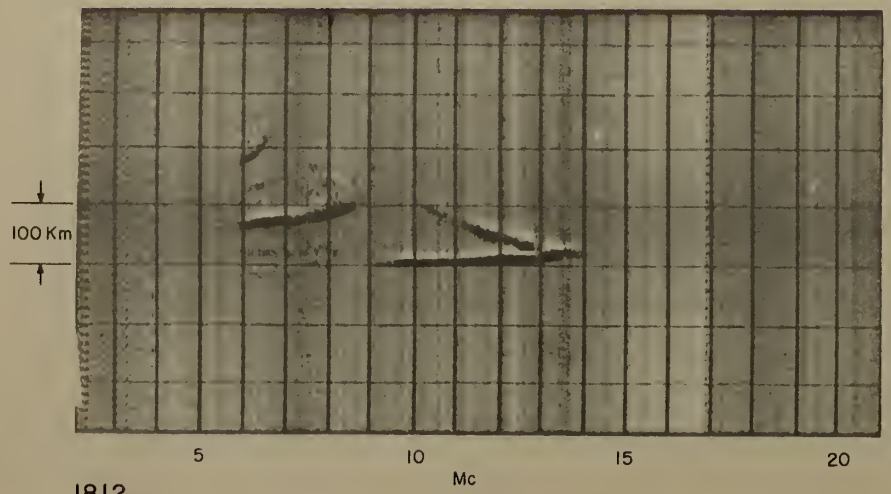

1812



2100

FEBRUARY 11, 1954

0012



0300



0600



0900

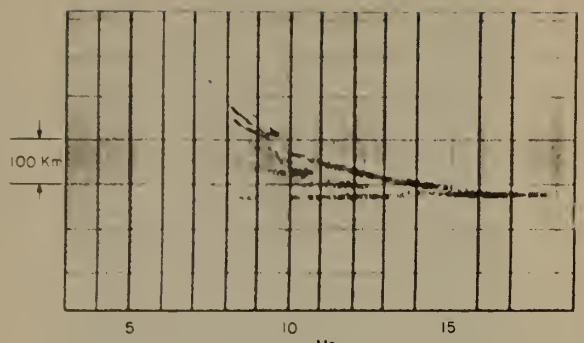

1158

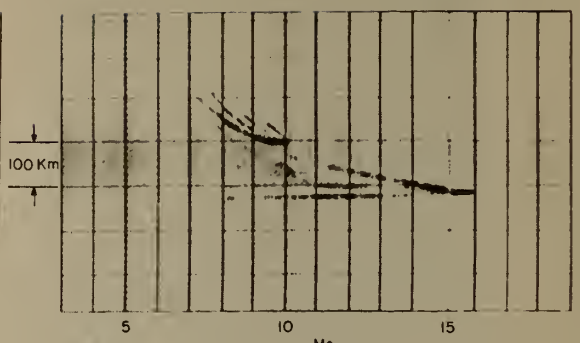

1258

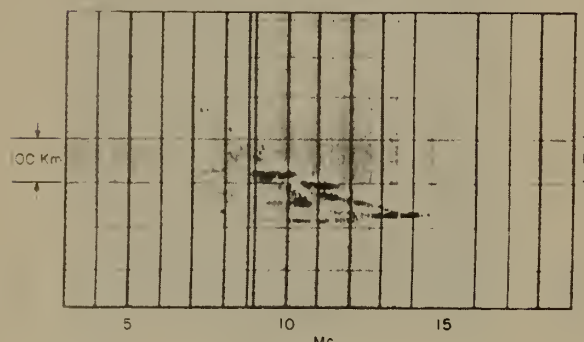

1510

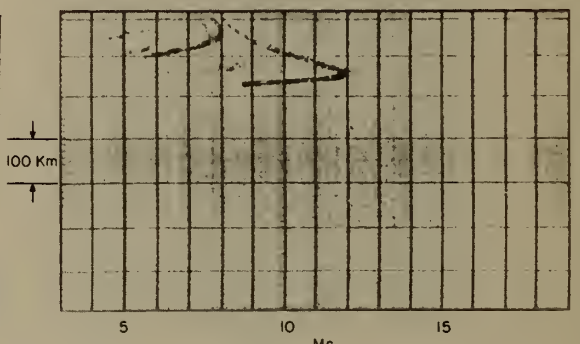

1810

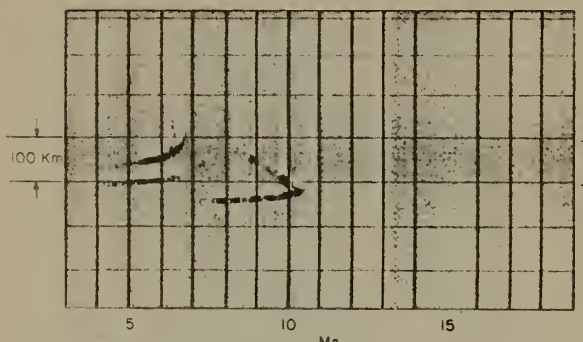

2058

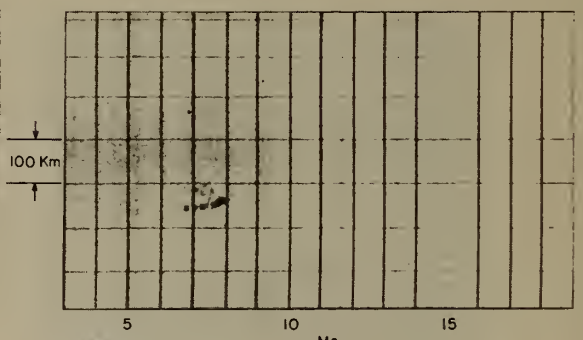

2358



0258



0558

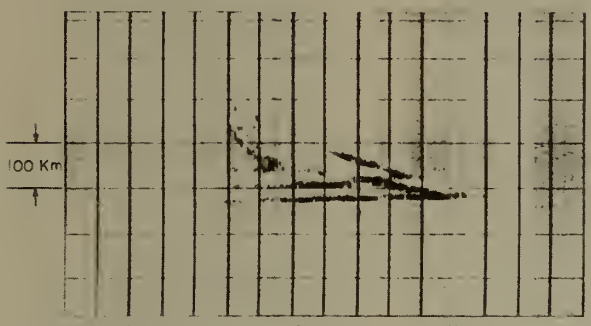

0858

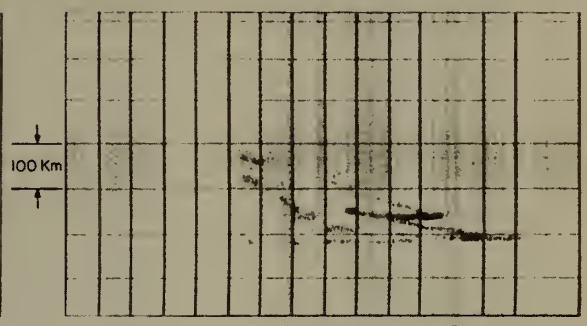

1158

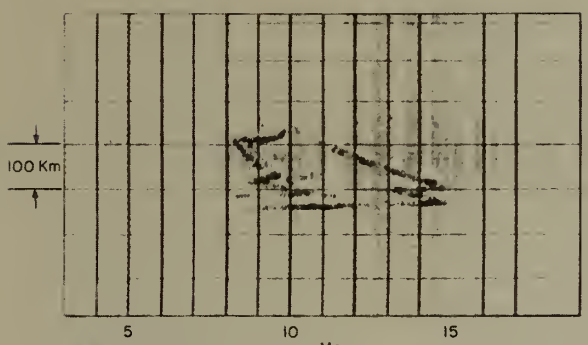

1458

MAY 11, 1954

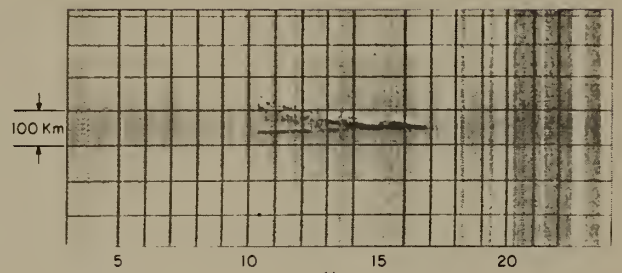

1203

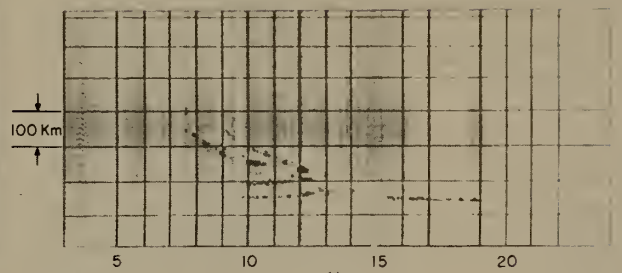

1503

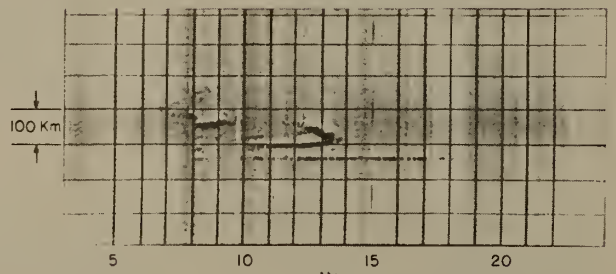

1803

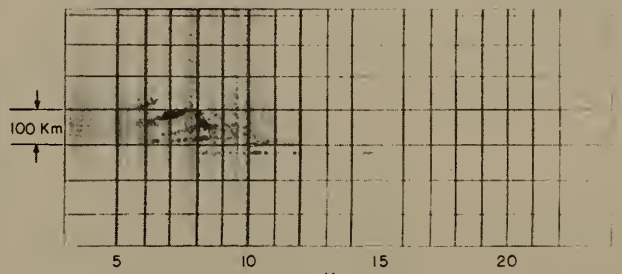

2103

MAY 12, 1954

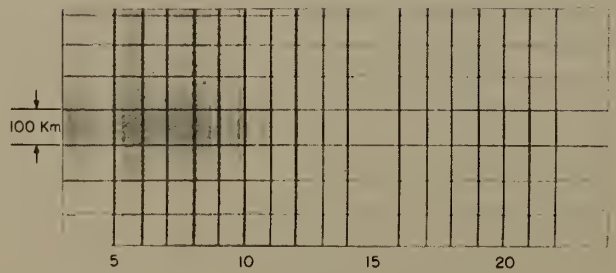

0003

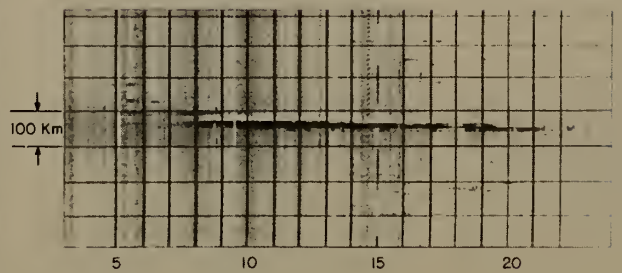

0304

MAY 12, 1954

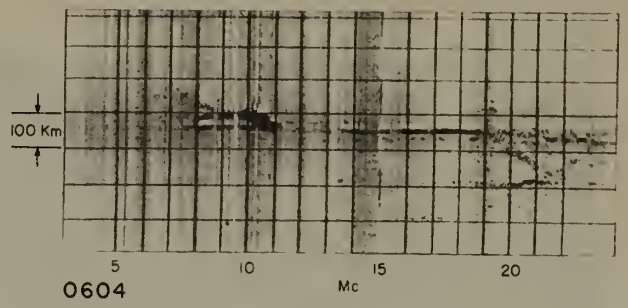

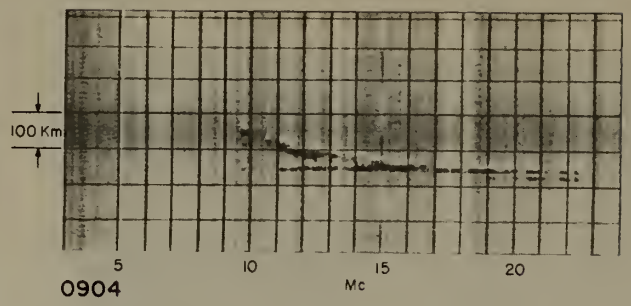

MIDPOINT VERTICAL INCIDENCE

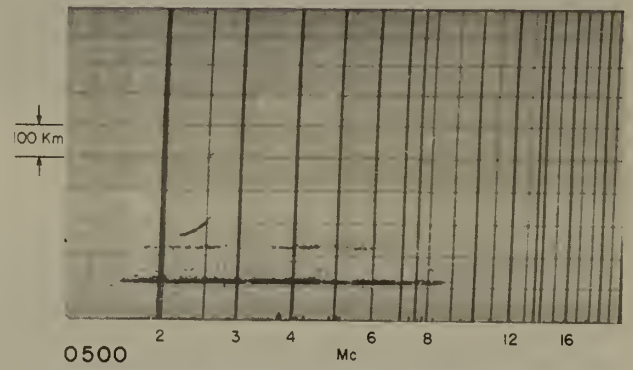

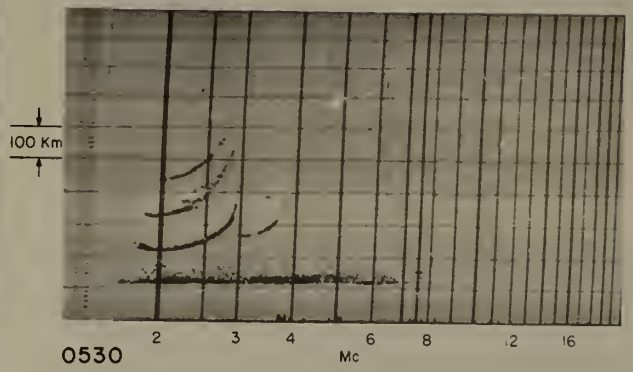

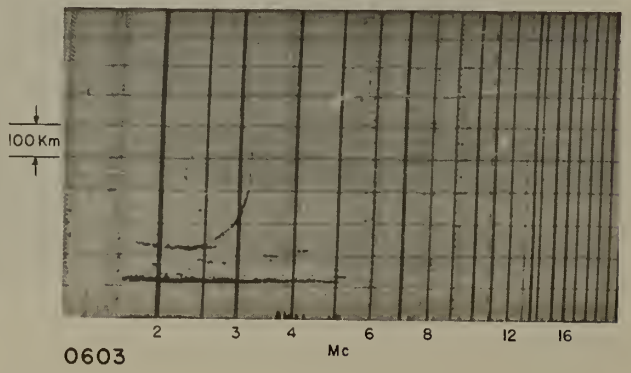

AUGUST 4, 1954

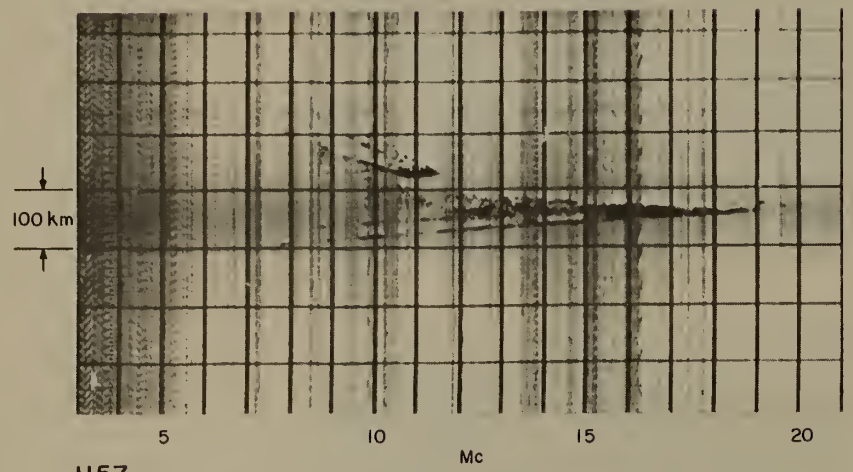

1157



1509



1757



2057

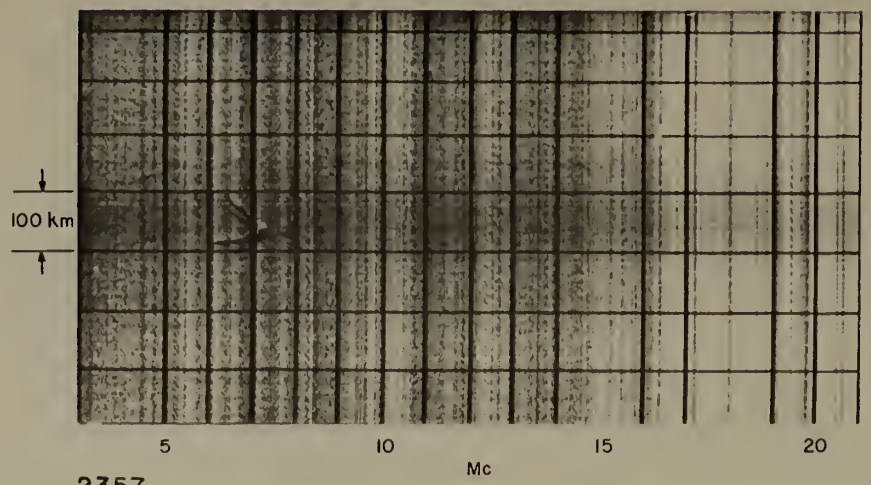

2357

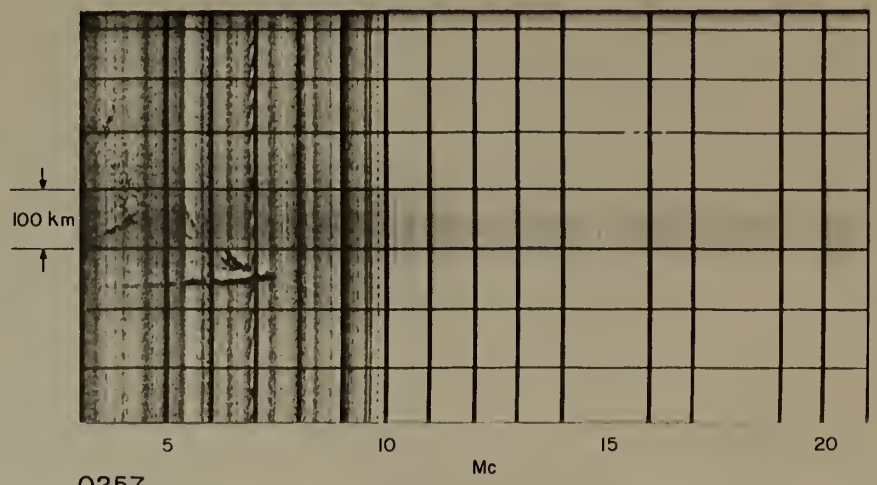

0257



0545



0857

Sterling-Boulder
(Routine)

Sequences Showing Morning Bifurcation of the F layer

April 1, 1954

"Splitting at the bottom": F1 layer develops under the nighttime F layer.

August 11, 1954

Continuity between nighttime F layer and daytime F1 layer.

April 14, 1954

"Splitting at the top": Nighttime F layer is continuous with the daytime F1 layer.

APRIL 1, 1954

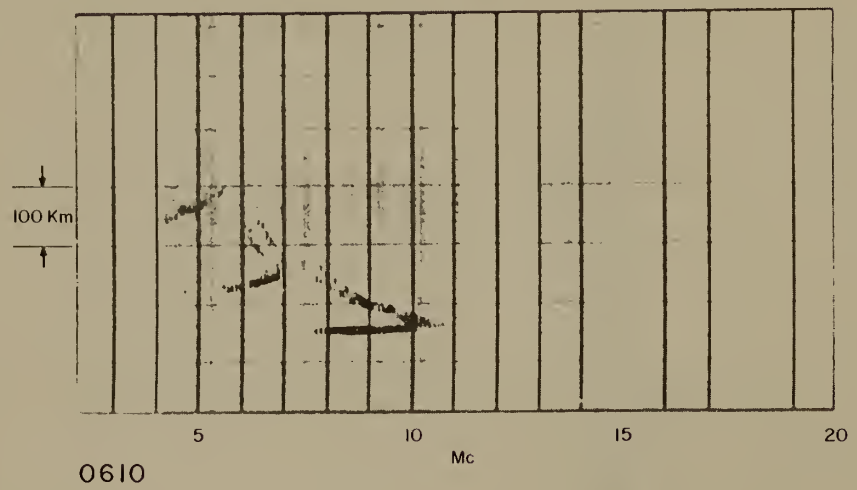

0610

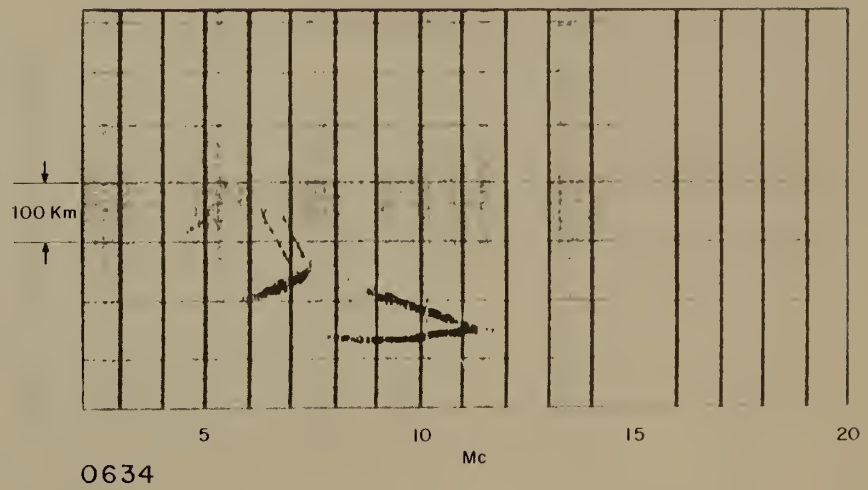

0634

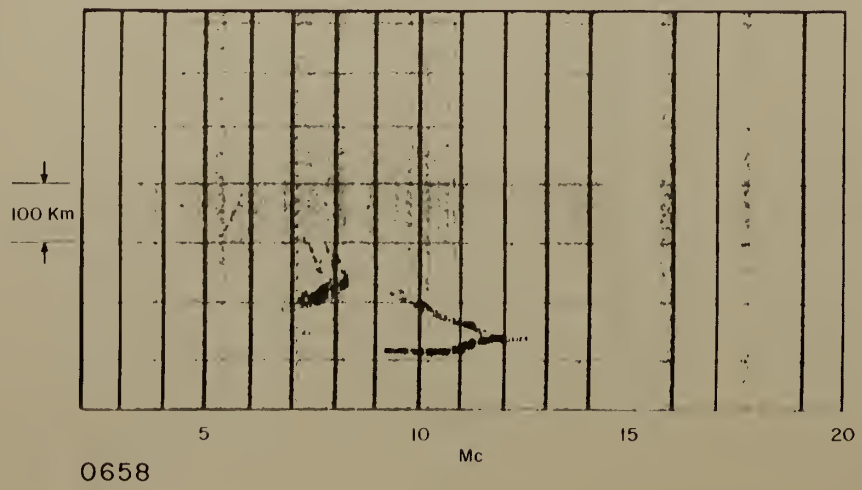

0658

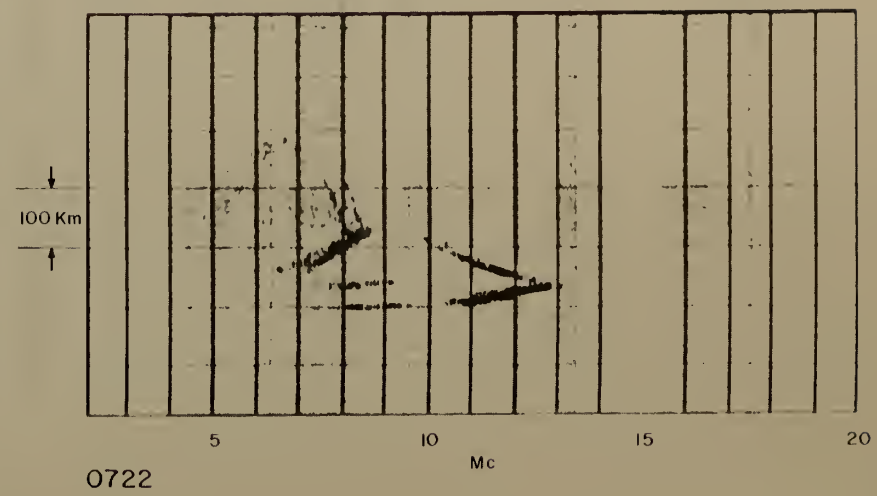

0722

APRIL 1, 1954

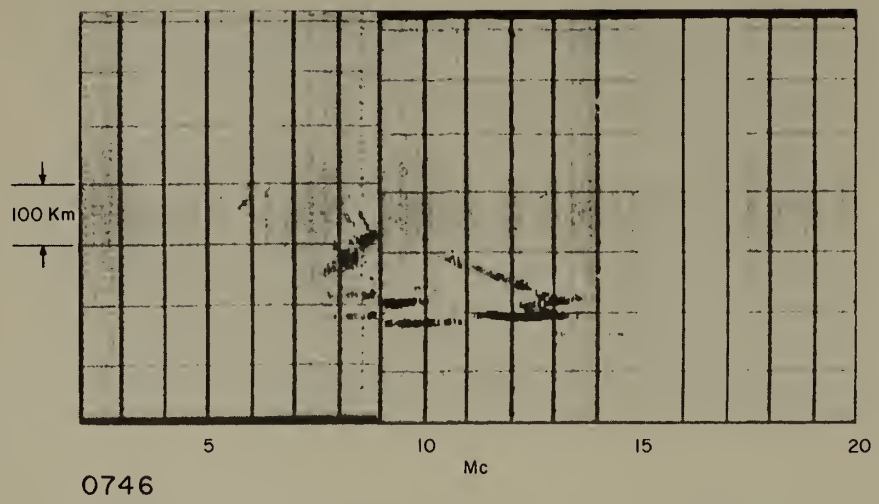

0746

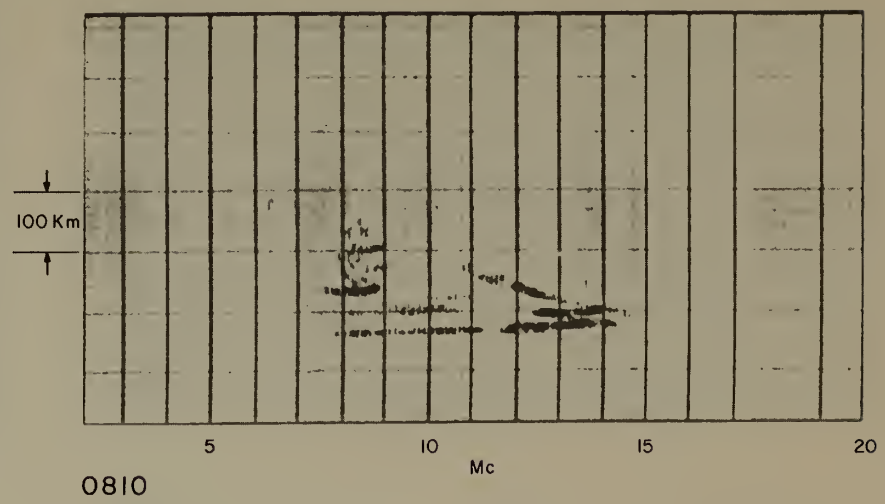

0810

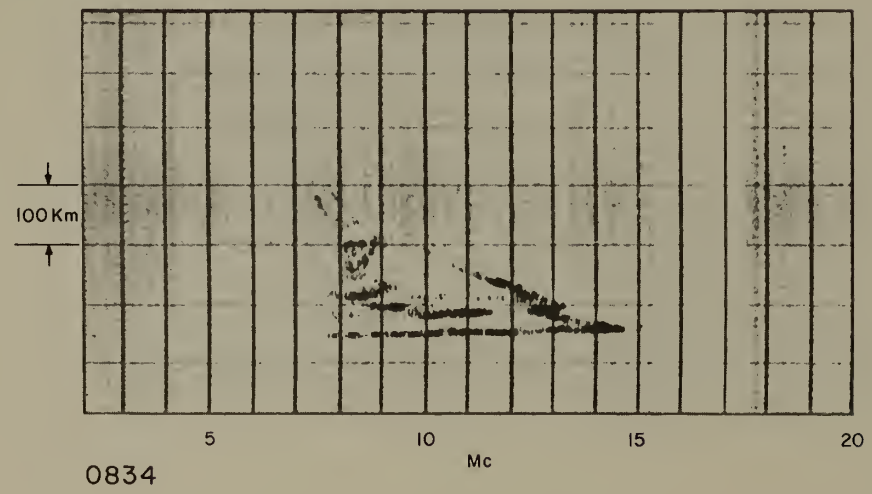

0834

AUGUST 11, 1954



0649



0700



0713



0724

AUGUST 11, 1954



0735



0748



0801



0813

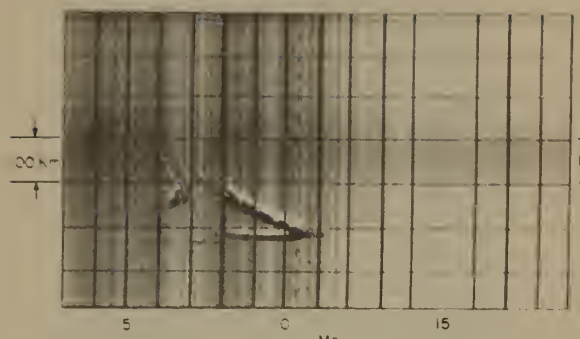

0634

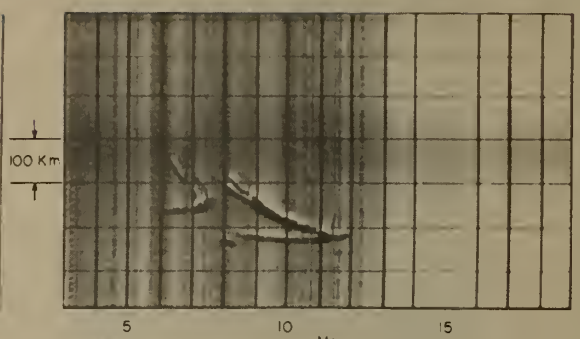

0658



0722



0746

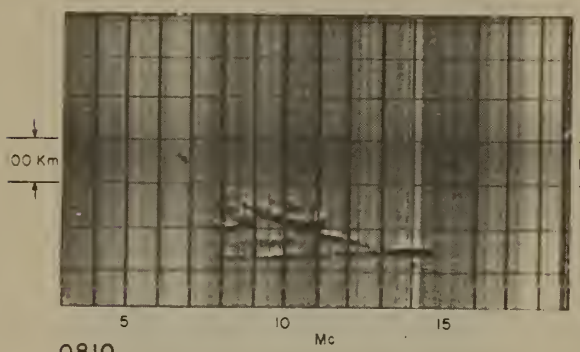

0810



0834

Sterling-Boulder
(Routine)

Miscellaneous Sequences

November 5, 1953

Oblique-incidence records showing development of apparent stratifications, possibly produced by "off-path" reflections. Some ionospheric roughness indicated by slight spread and presence of Z-trace on vertical-incidence records.

November 12, 1953

Complexities in oblique-incidence records, perhaps associated with "oblique" reflection and forked trace evident on the midpoint vertical-incidence ionograms shown.

June 23, 1954

Sporadic E reflections out to 24 Mc; pronounced MUF extension.

July 21, 1954

Complex nose structure; Es reflections.

August 25, 1954

Es evident from traces between those for 1XF and 2XF. Complex nose structure.

November 12, 1953

Apparent stratification and inner "nose". (See footnote in Section III-3)

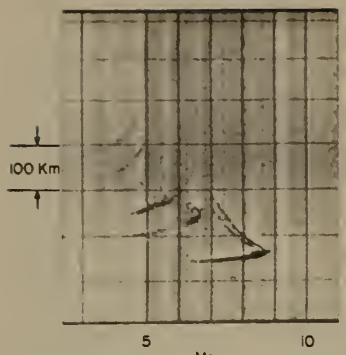

0208

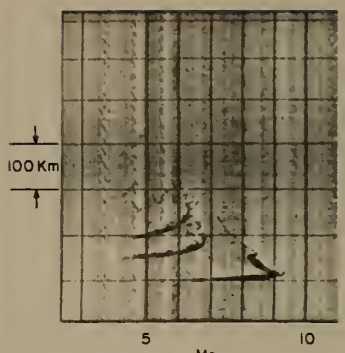

0220

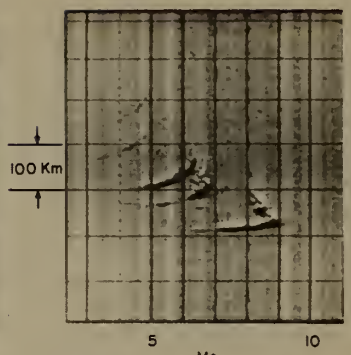

0232

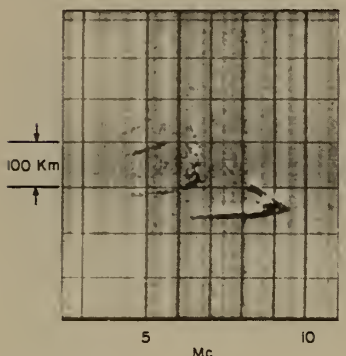

0244

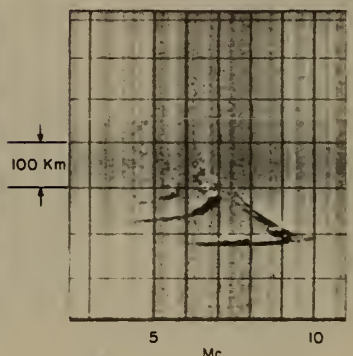

0256

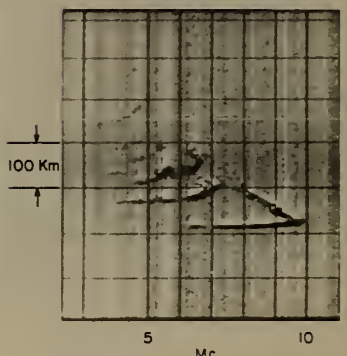

0308



0320

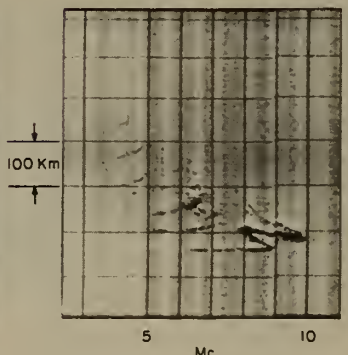

0332

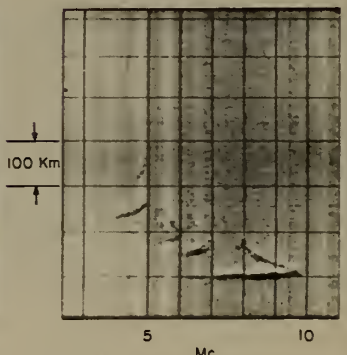

0344

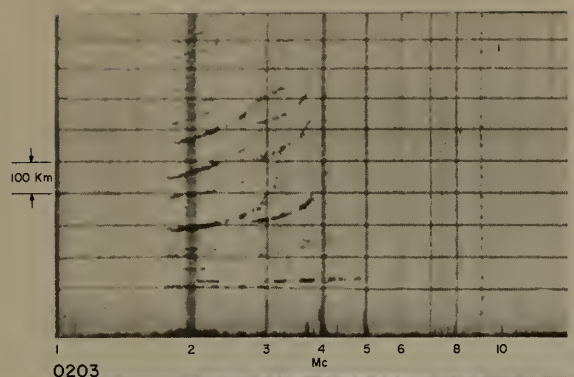

0203

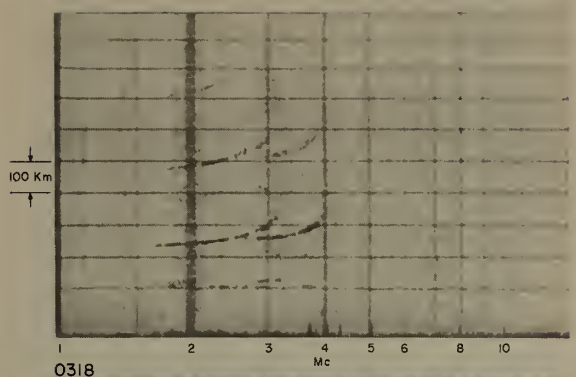

0318

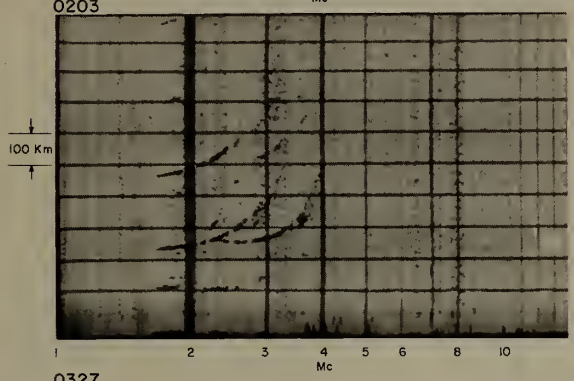

0327



0339

MIDPOINT VERTICAL INCIDENCE

NOVEMBER 12, 1953

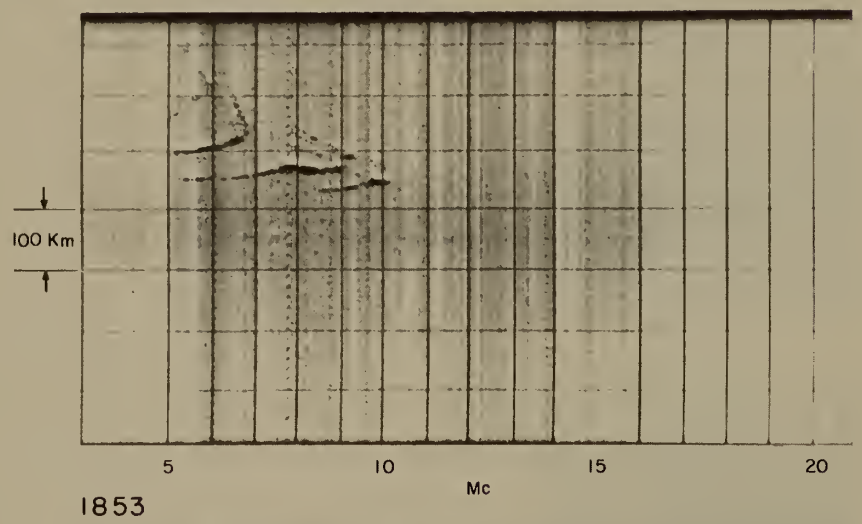

1853

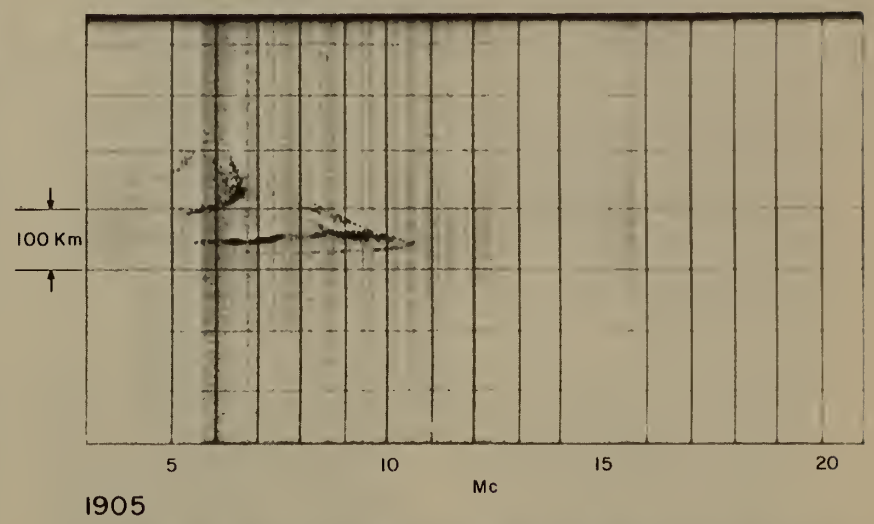

1905

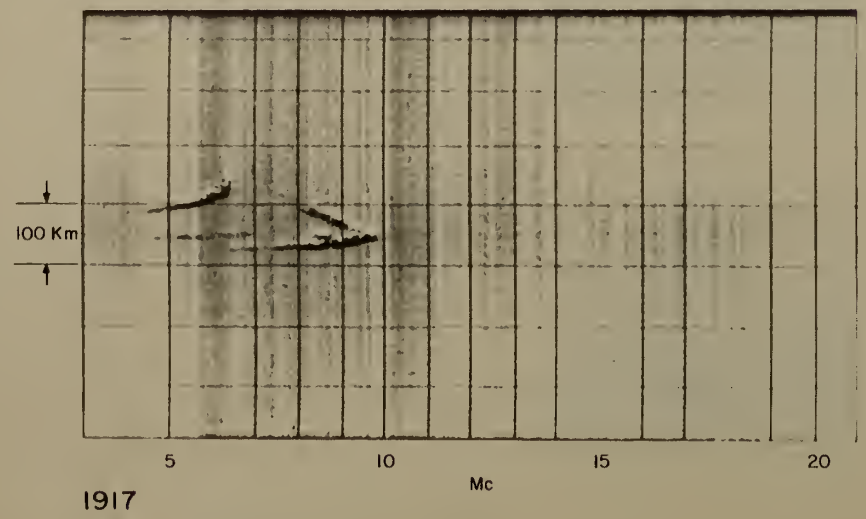

1917

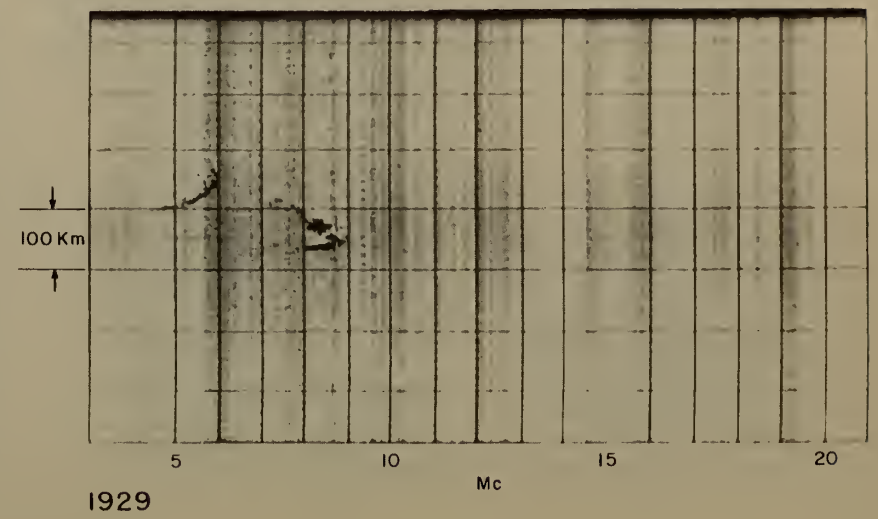

1929

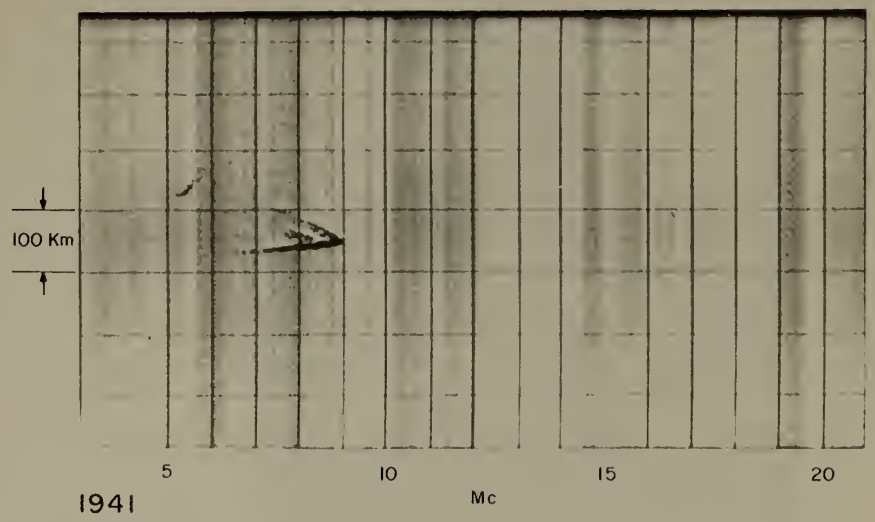

1941

MIDPOINT VERTICAL INCIDENCE

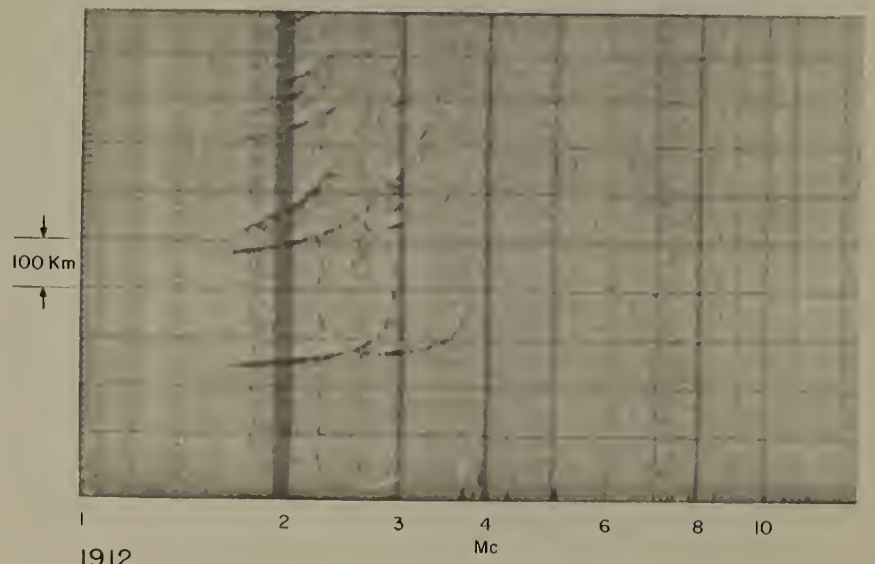

1912

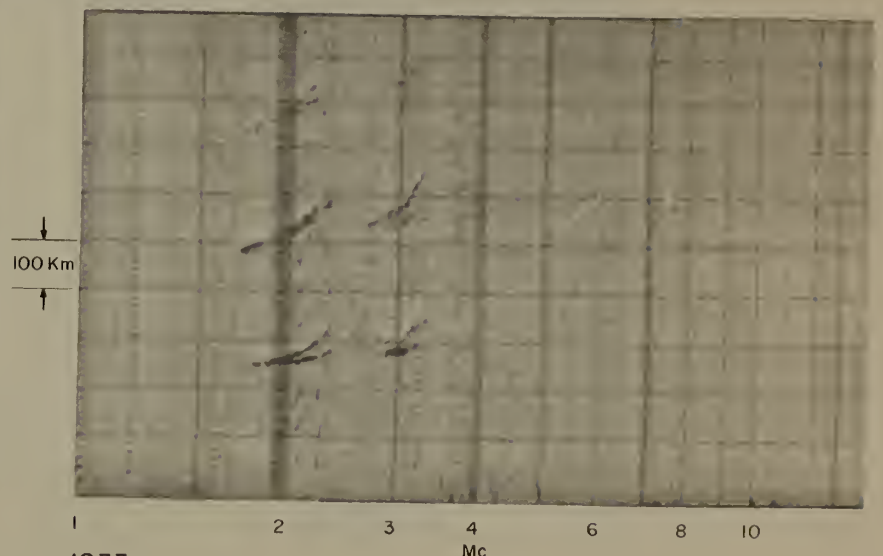

1933

JUNE 23, 1954

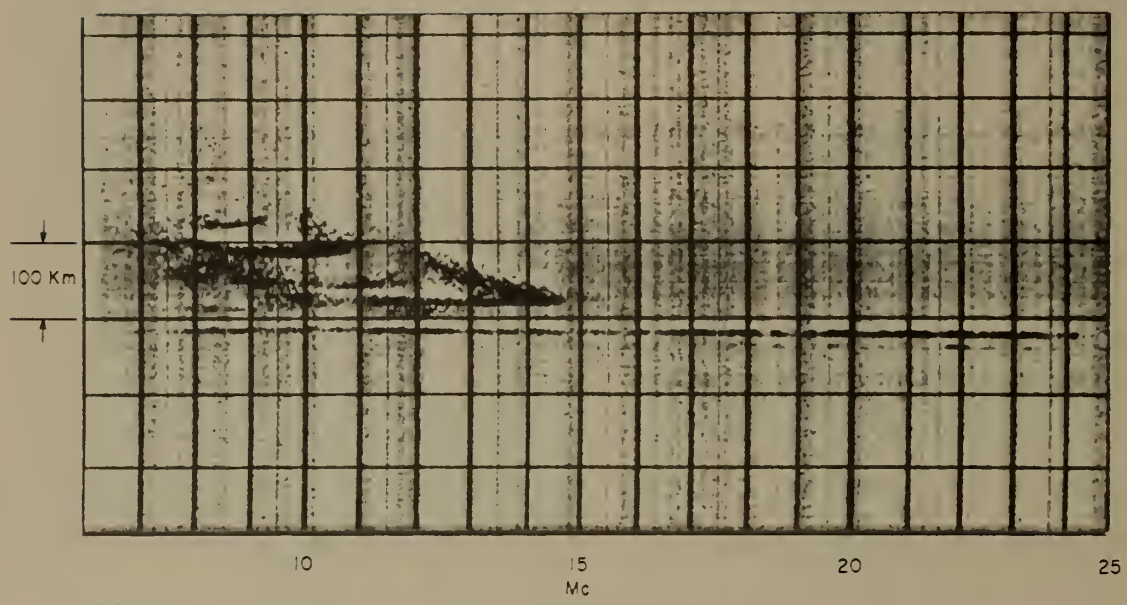

1803

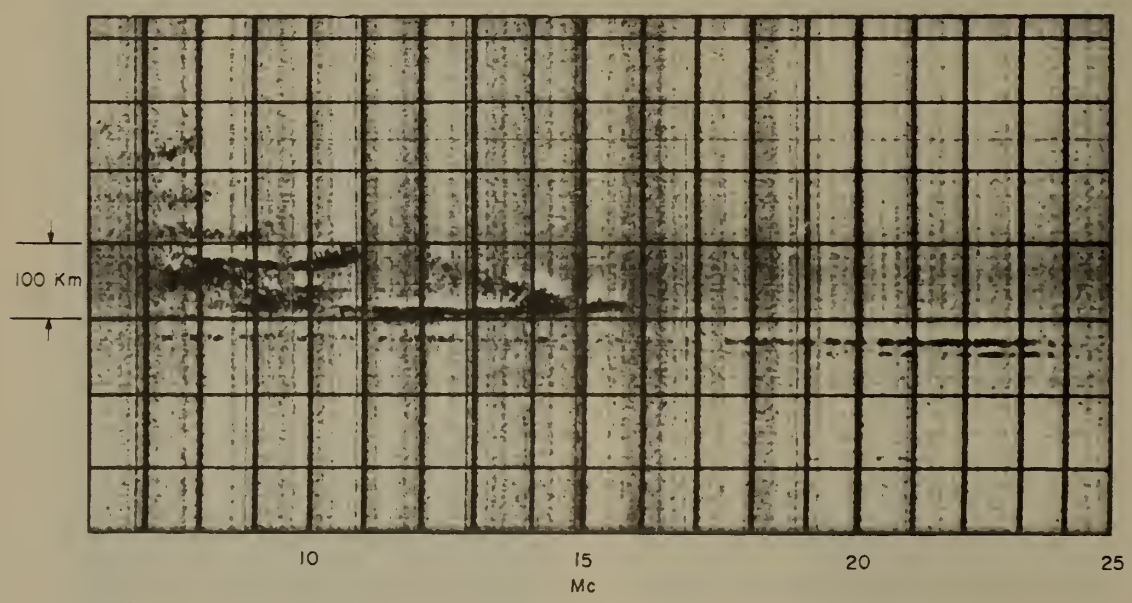

1815

JUNE 23, 1954

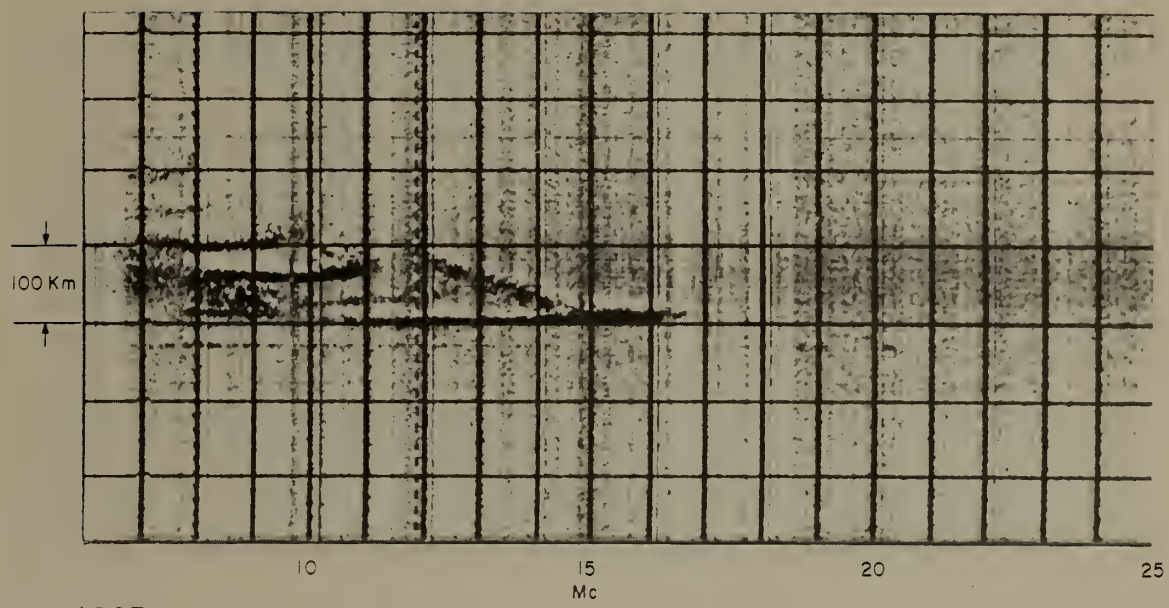

1827

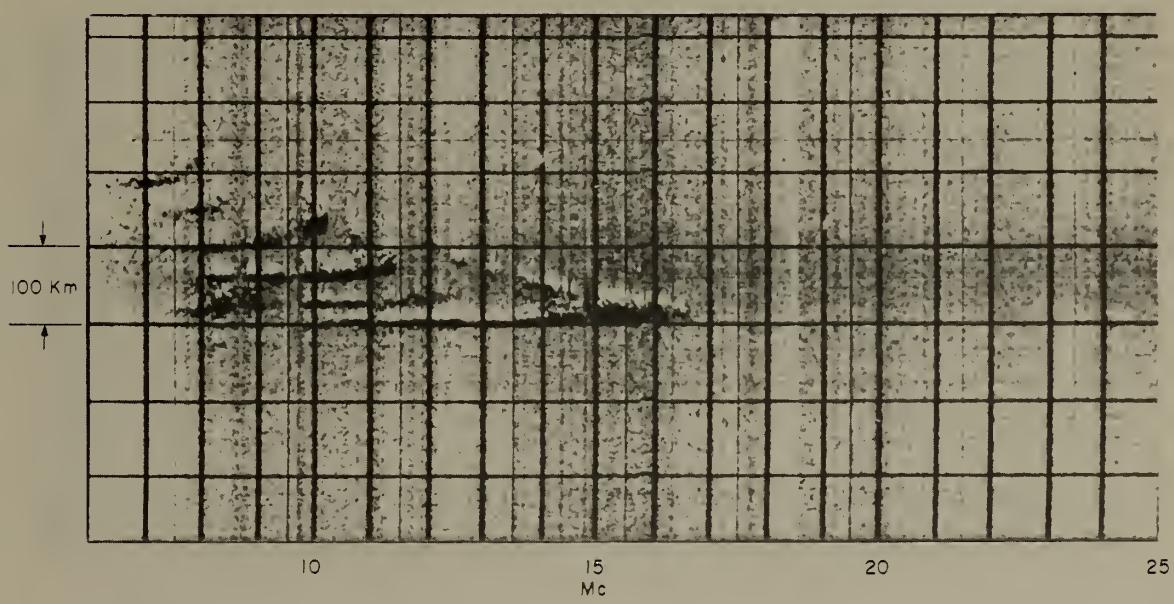

1839

JULY 21, 1954



1922



1934

JULY 21, 1954



1946



1958

AUGUST 25, 1954



2035

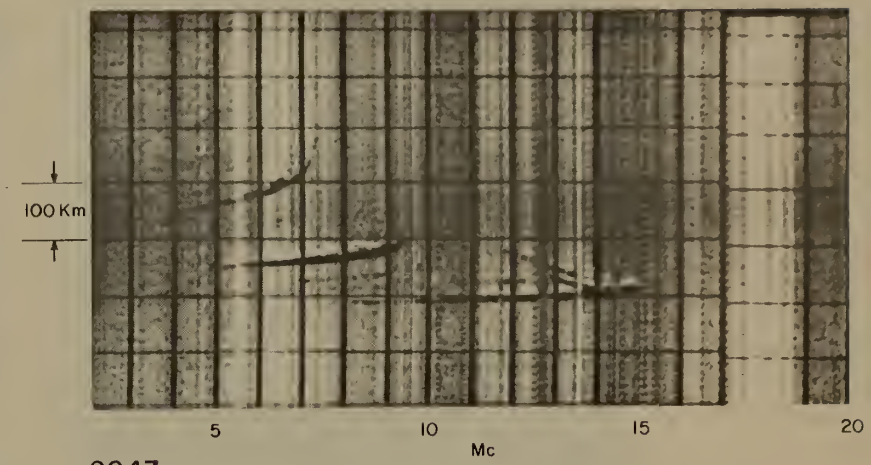

2047

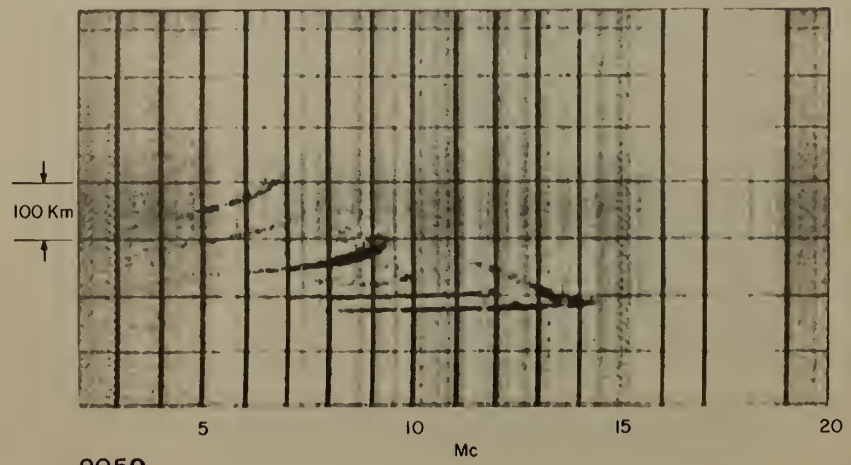

2059

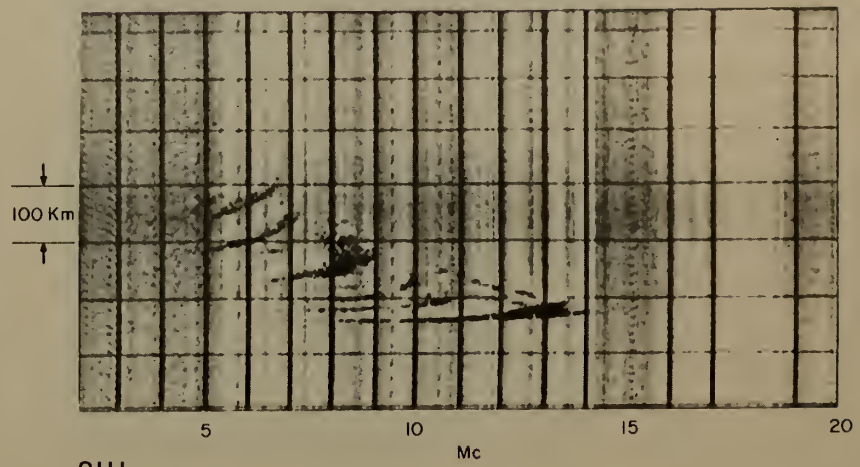

2111

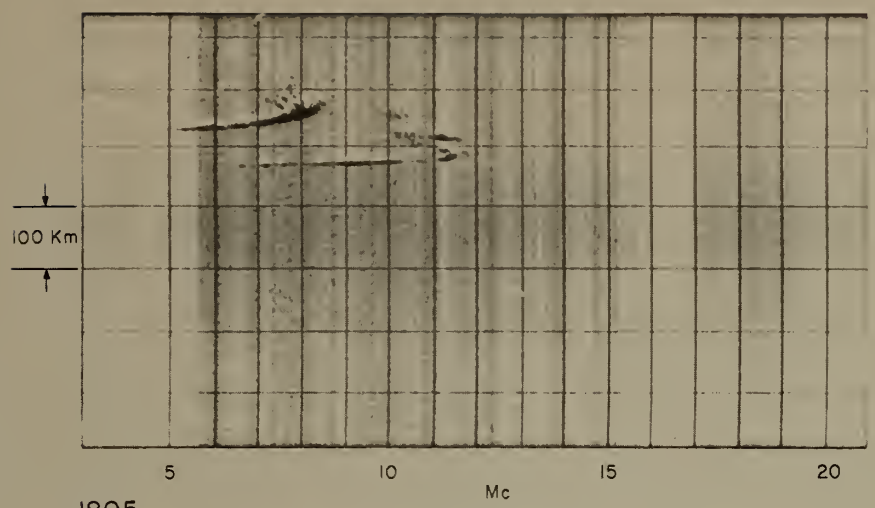

1805

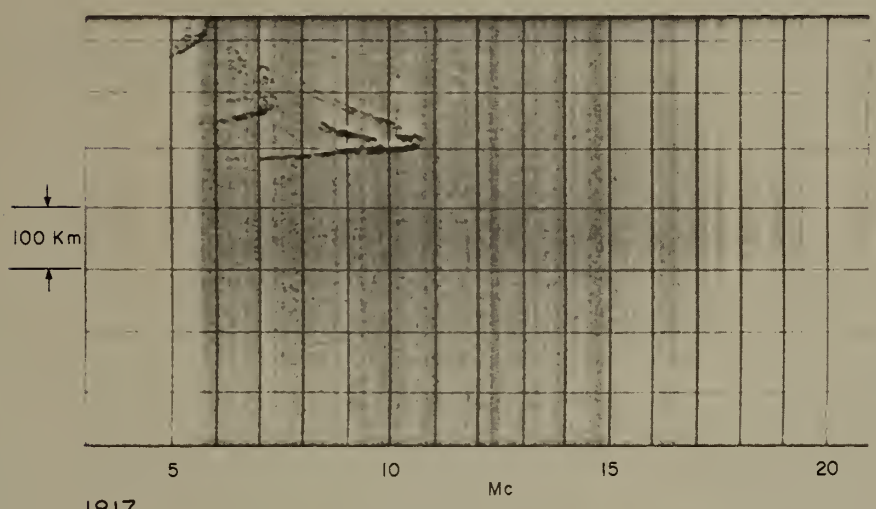

1817

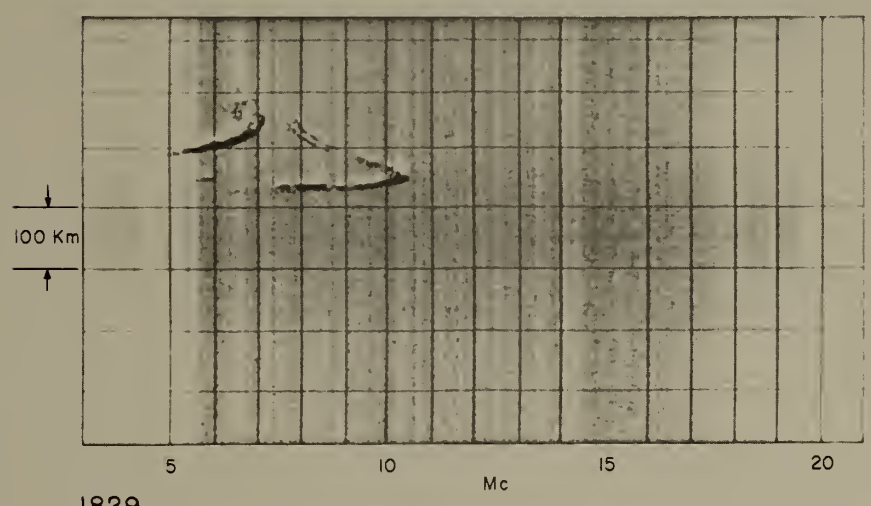

1829

Sterling-Boulder
(Routine)

Miscellaneous Ionograms

January 7, 1954

Five F-layer modes present

July 22, 1954

The record indicates the difficulty encountered in specifying exactly the F1 MUF for this path.

August 25, 1954

E2, F1, and F2 traces evident.

April 5, 1955

The Pedersen ray gives a clear indication of the increase in O-X frequency separation as the angle of incidence increases.

JANUARY 7, 1954

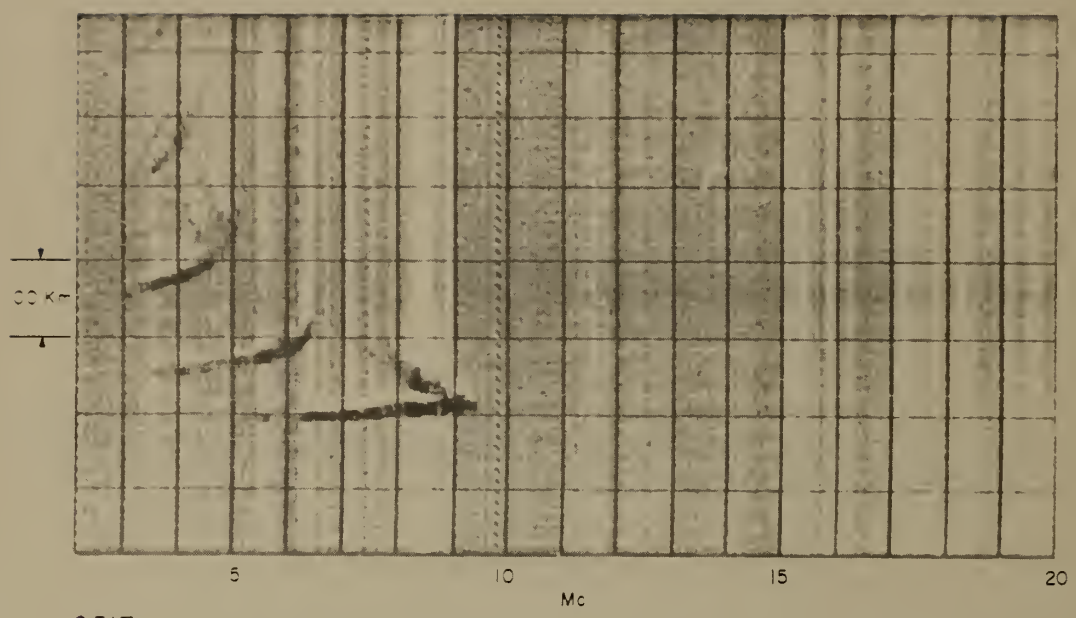

0517

JULY 22, 1954



0934

AUGUST 25, 1954

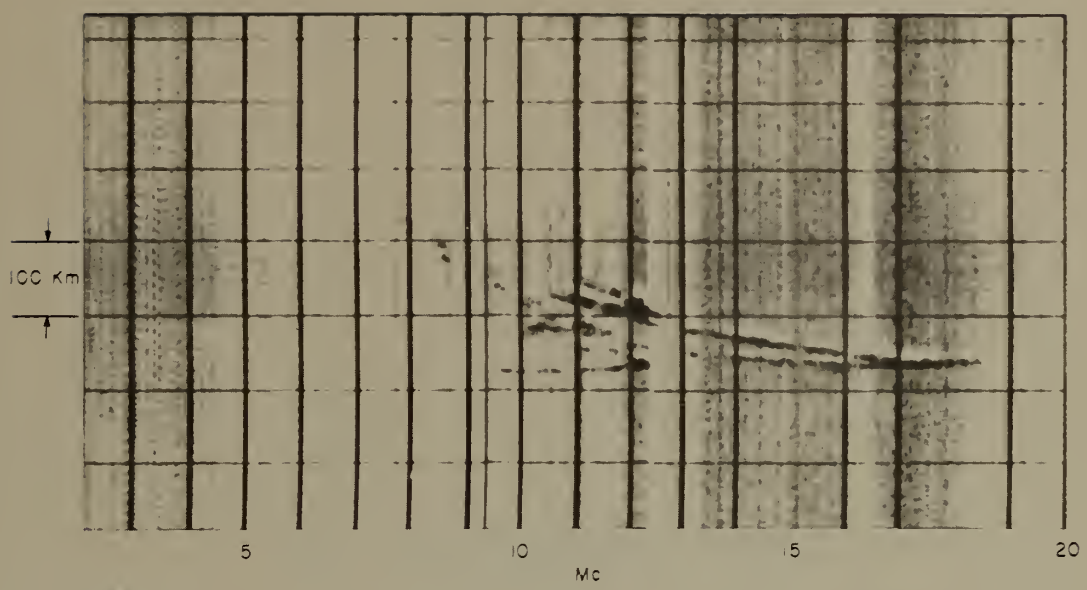

1059

APRIL 5, 1955

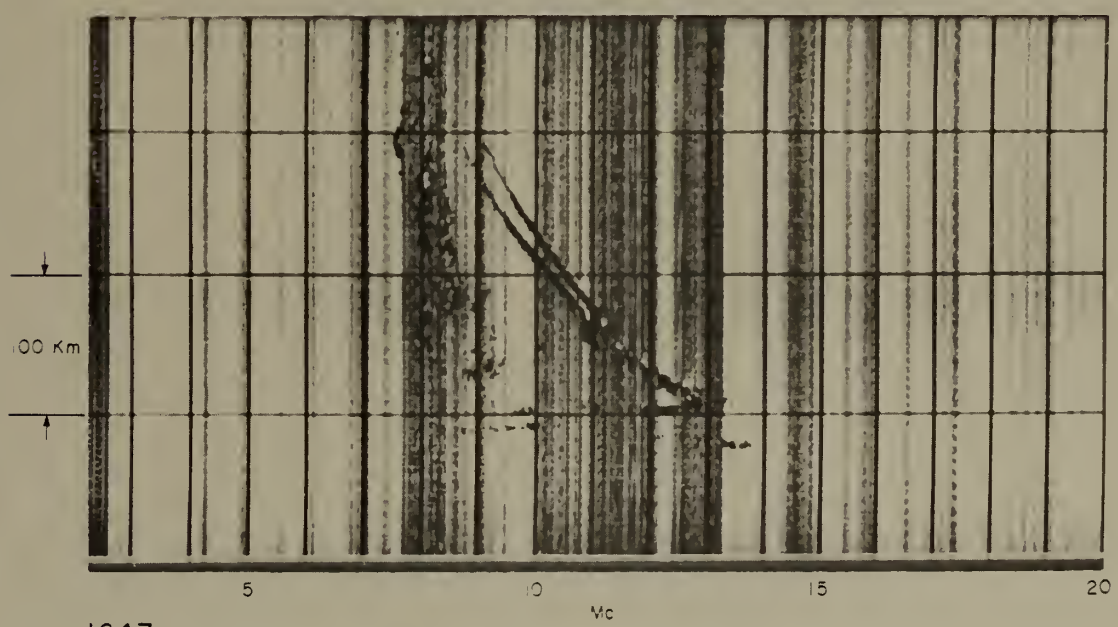

1647

III. Sterling-Boulder - 2370 km
(Experimental)

(All ionograms with expanded frequency scales were made using 20 μs pulses)

Sterling-Boulder
(Experimental)

June 28-29, 1958 Magnetic Storm

Ionogram Series from Quiet Day before Storm
to Quiet Day after Storm

Date	Midpoint Time	K_p	Date	Midpoint Time	K_p
6/27/59	0759	1+	6/29/59	0759	8-
	1059	1+		1059	6+
	1359	1+		1359	4+
	1659	3o		1659	3-
	1959	2+		1959	2o
	2259	3+		2259	3-
6/28/59	0159	4o	6/30/59	0152	2-
	0459	4-		0459	1+
	0759	3o		0759	2-
	1059	5-		1059	3-
	1414	7o		1407	3o
	1659	8-		1559	2+
	1959	7o			
	2259	8o			
6/29/59	0159	7-			
	0429	7o			

BOULDER JUNE 27, 1958 WASHINGTON

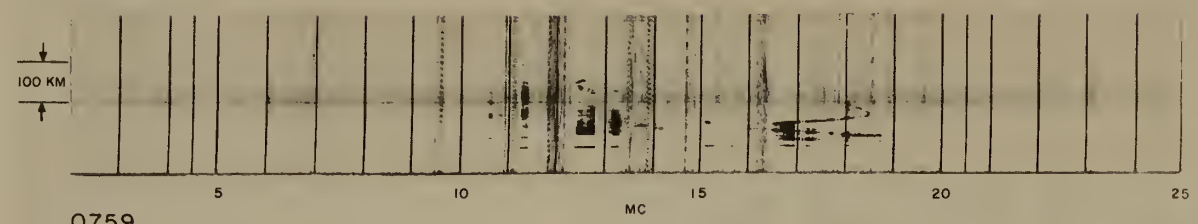

0759

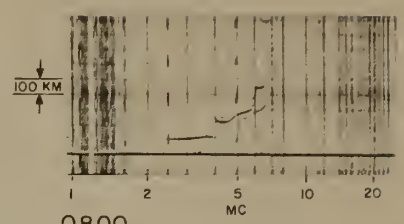

0800

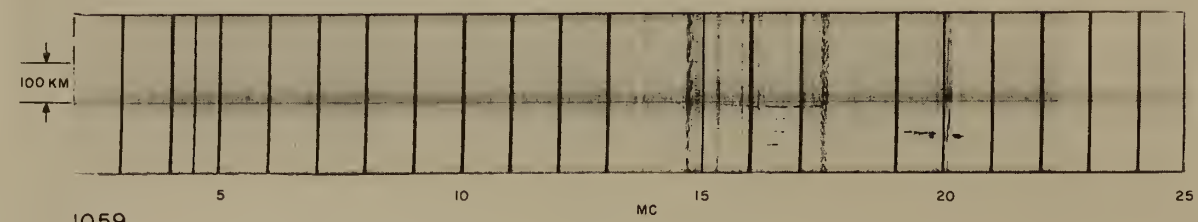

1059

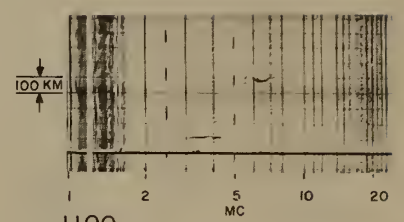

1100

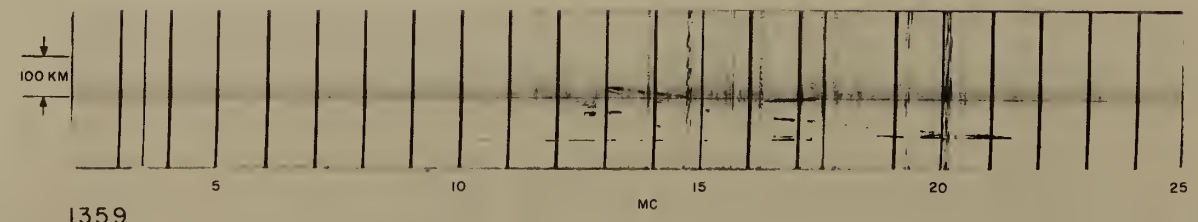

1359

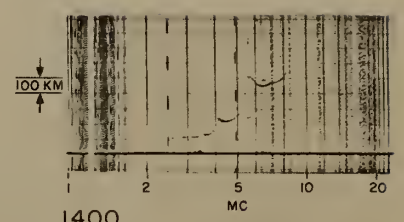

1400

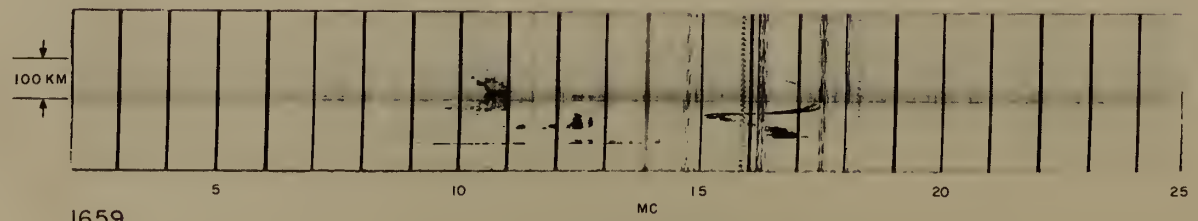

1659

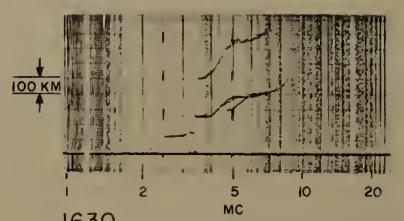

1630

OBLIQUE VERTICAL

BOULDER

JUNE 27-28, 1958

WASHINGTON

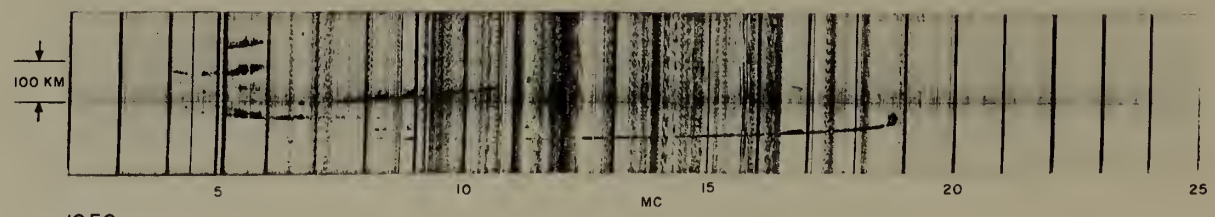

1959

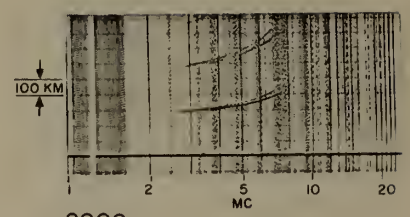

2000

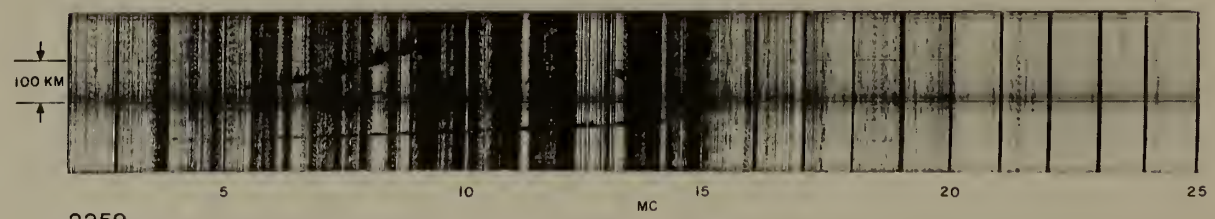

2259

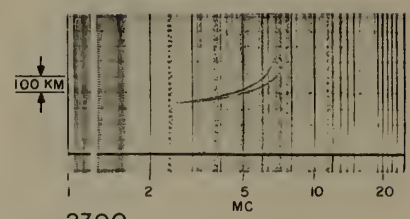

2300

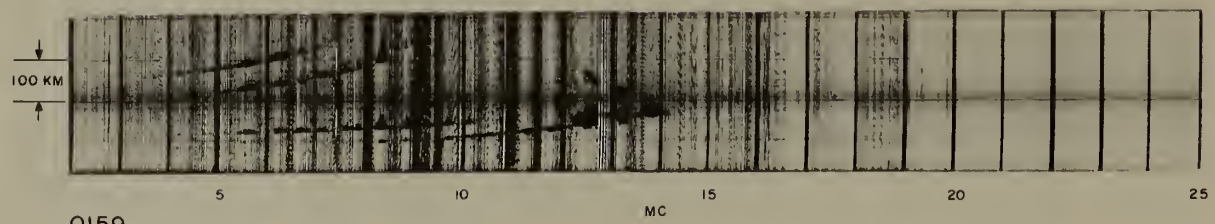

0159

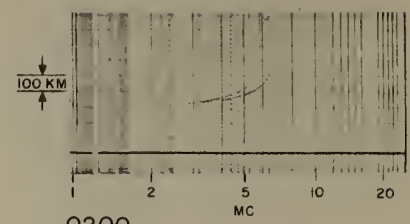

0200



0459

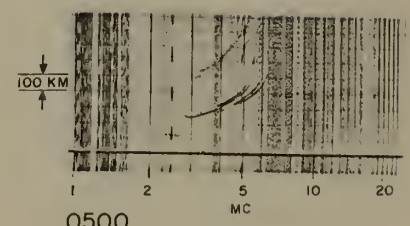

0500

OBLIQUE

VERTICAL

BOULDER

JUNE 28, 1958

WASHINGTON



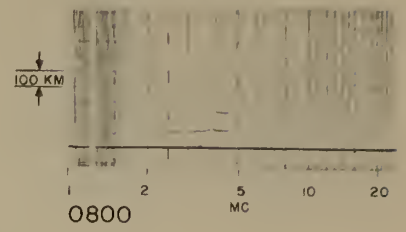



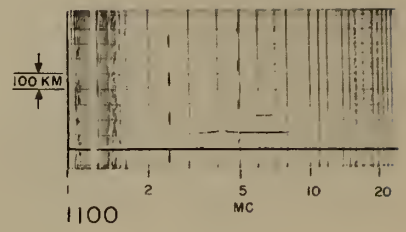

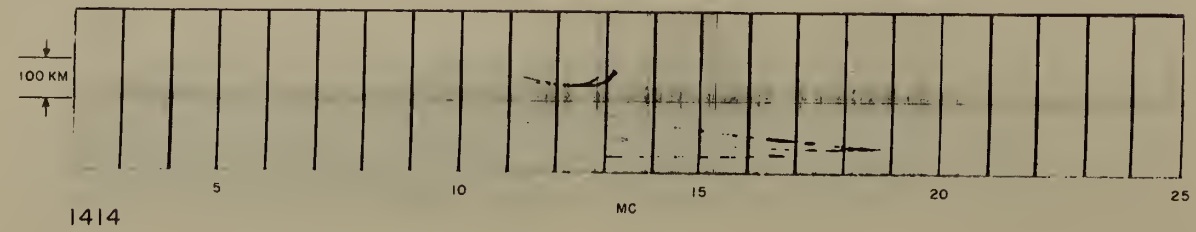

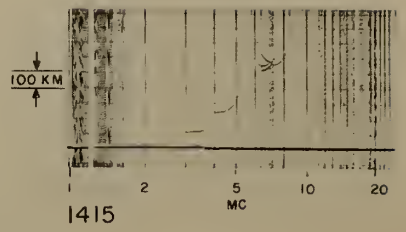

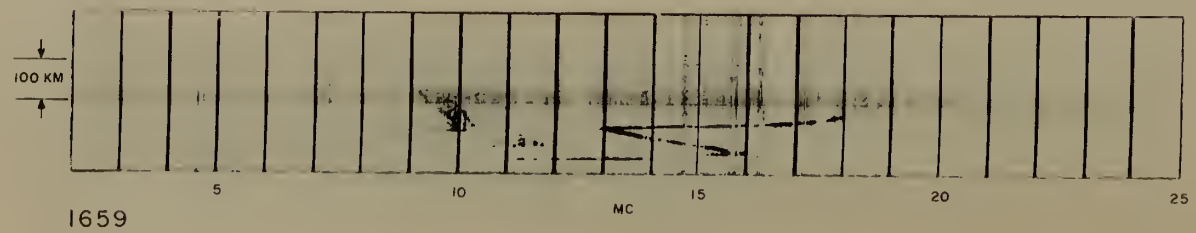

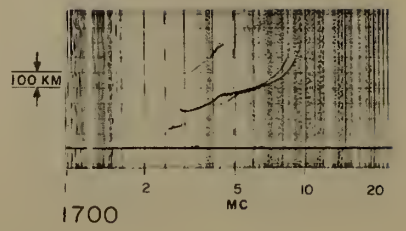

OBLIQUE

VERTICAL

BOULDER

JUNE 28–29, 1958

WASHINGTON

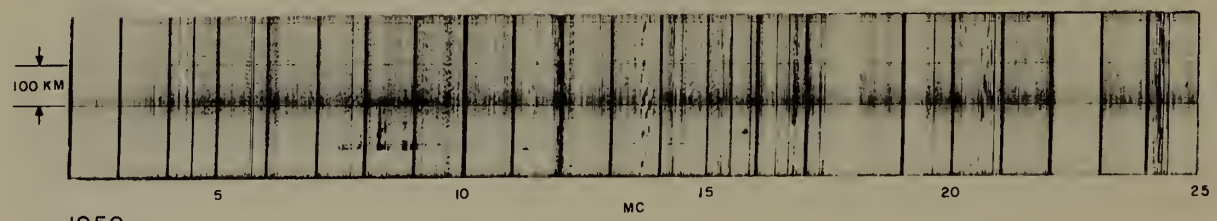

1959

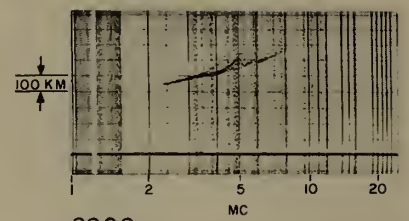

2000

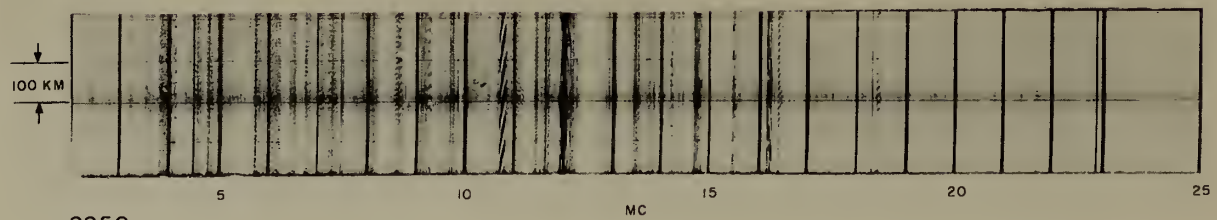

2259



2300

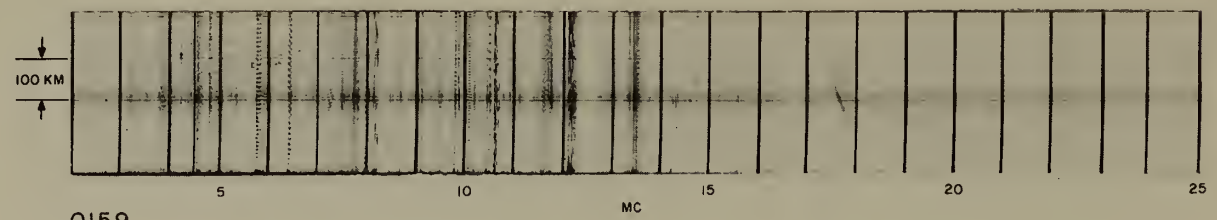

0159



0200

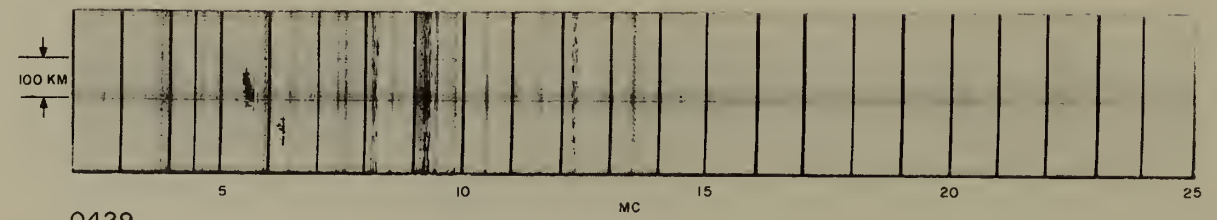

0429



0500

OBLIQUE

VERTICAL

BOULDER

JUNE 29, 1958

WASHINGTON

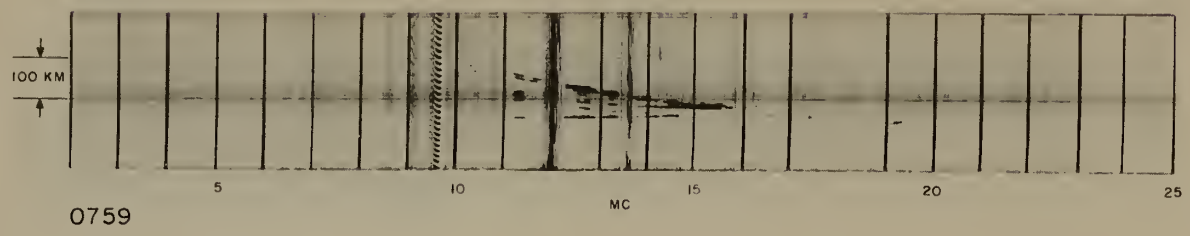



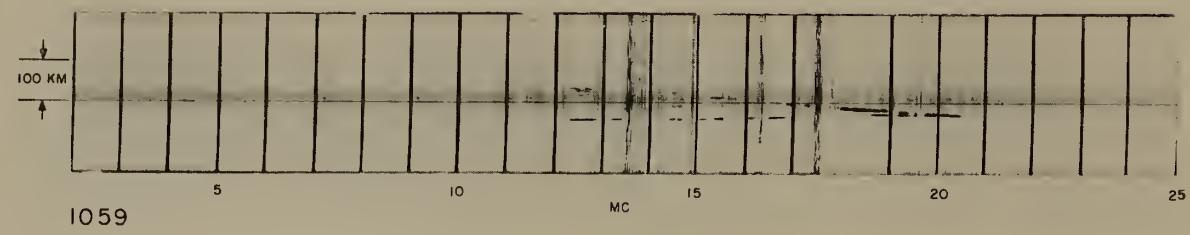

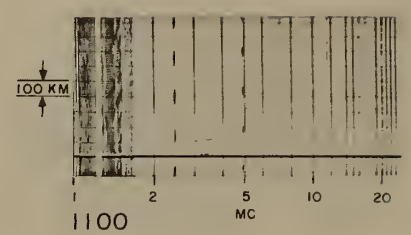

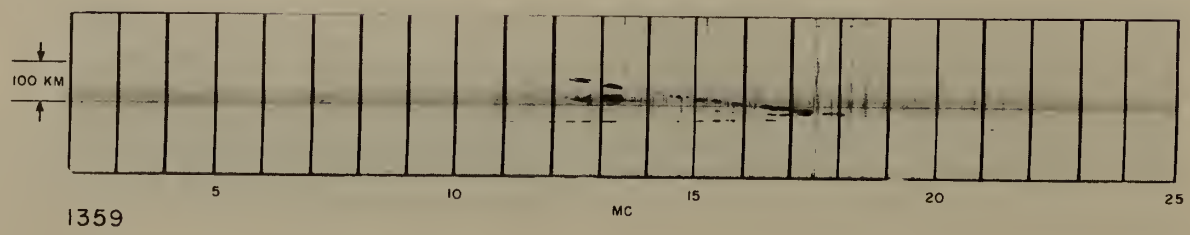

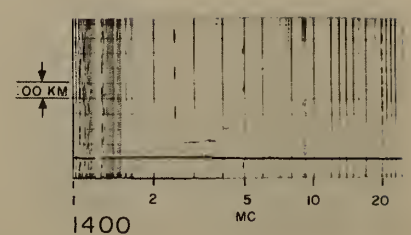

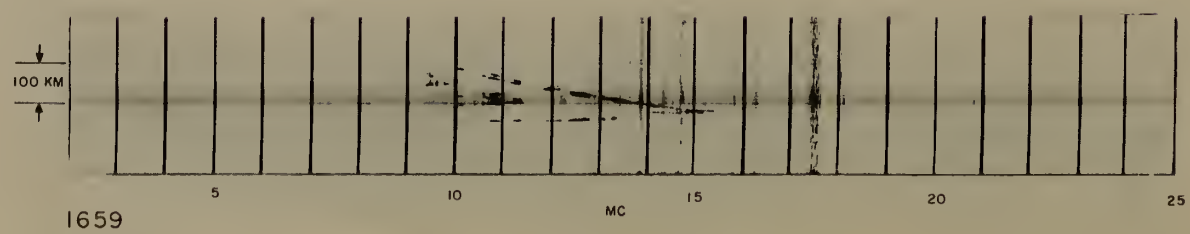

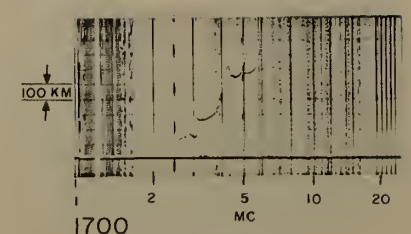

OBLIQUE

VERTICAL

BOULDER

JUNE 29—30, 1958

WASHINGTON

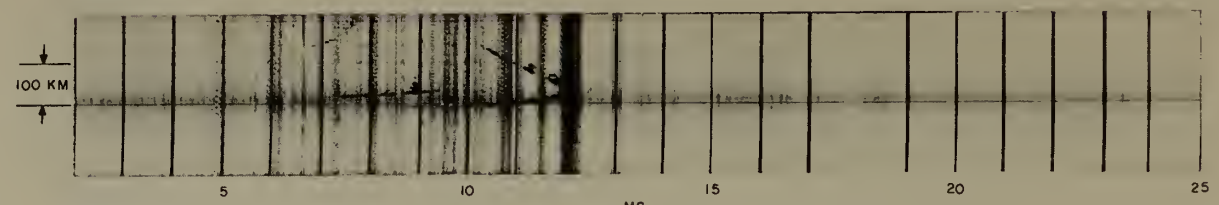

1959

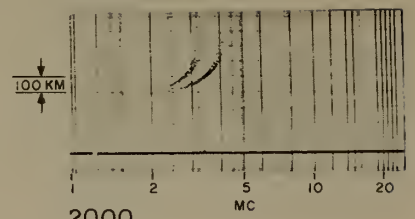

2000

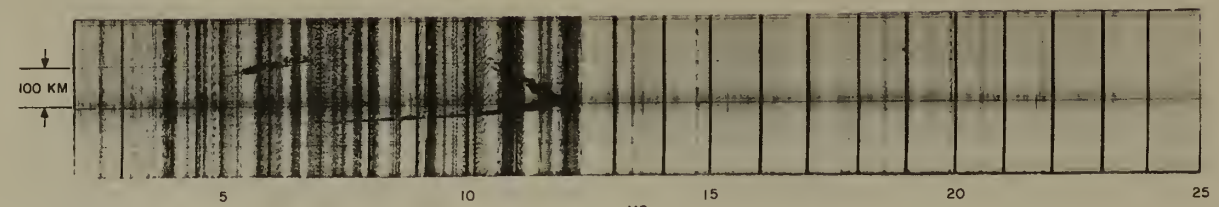

2259



2300

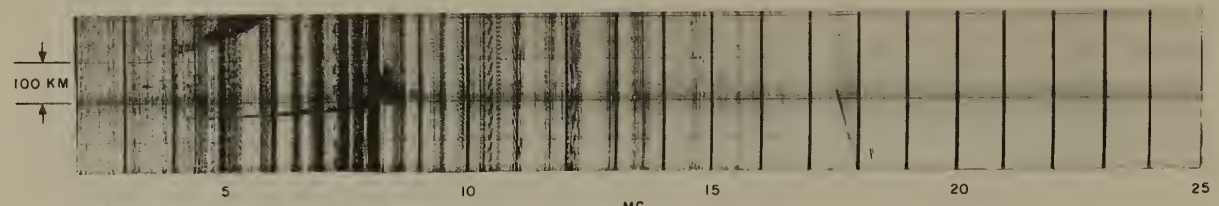

0152

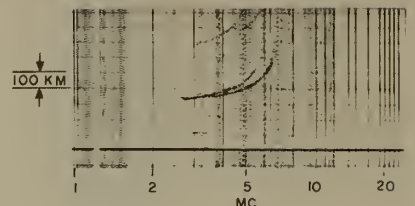

0200

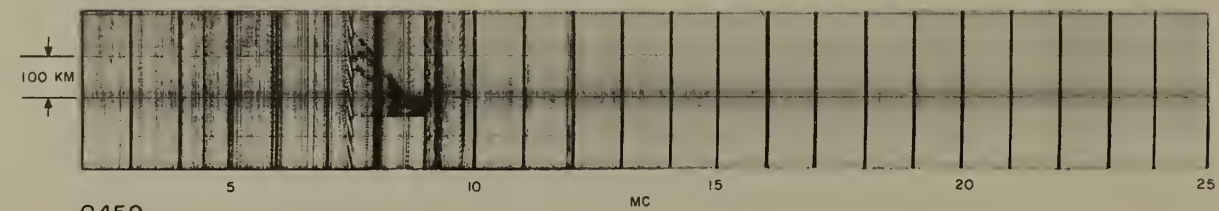

0459

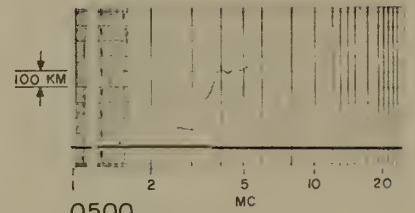

0500

OBLIQUE

VERTICAL

BOULDER

JUNE 30, 1958

WASHINGTON

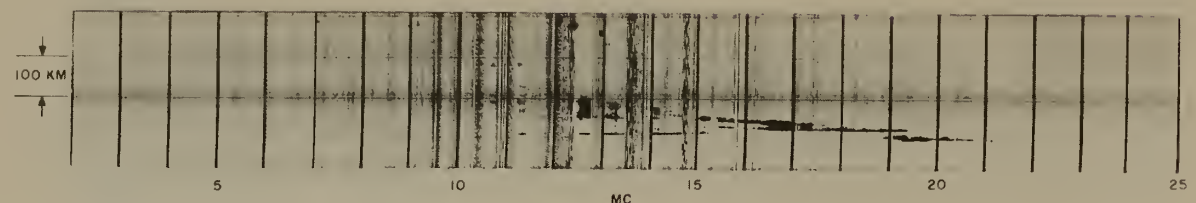

0759

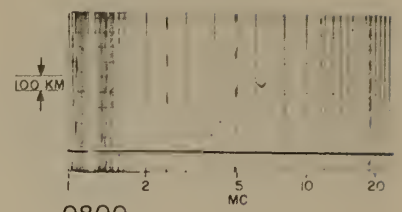

0800

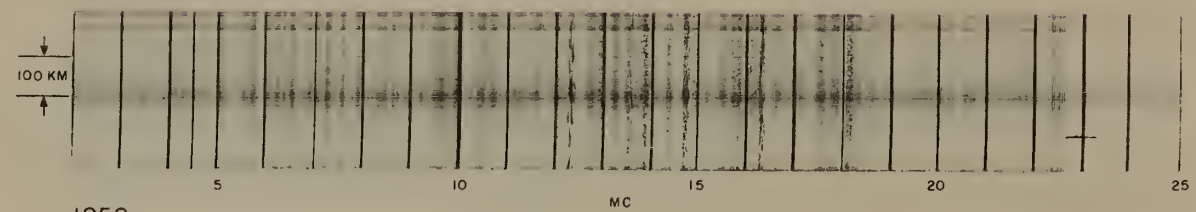

1059

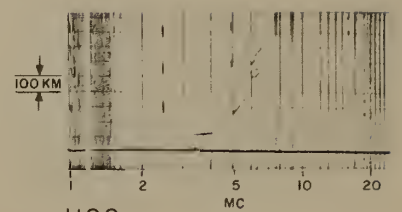

1100

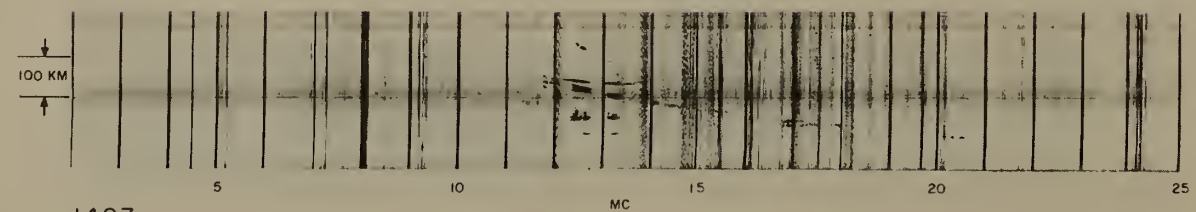

1407

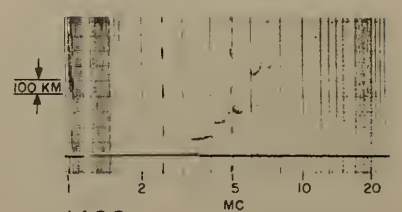

1400

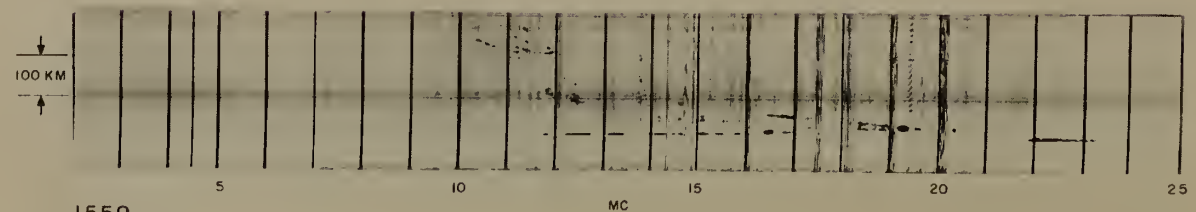

1559

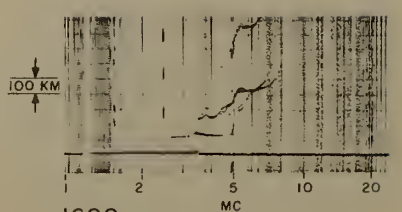

1600

OBLIQUE

VERTICAL

III-1B

Sterling-Boulder
(Experimental)

Detailed Sequence During Magnetic Storm

June 28-29, 1958

BOULDER

JUNE 28, 1958

WASHINGTON

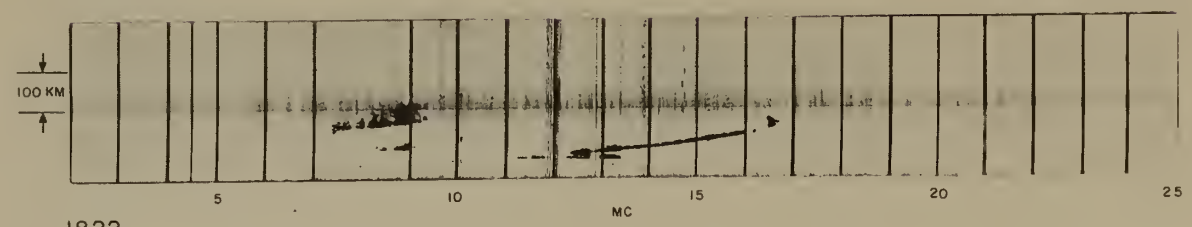

1822

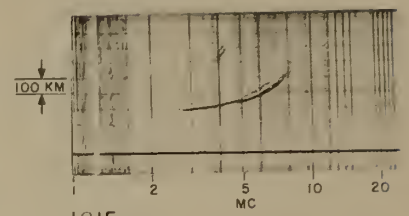

1815

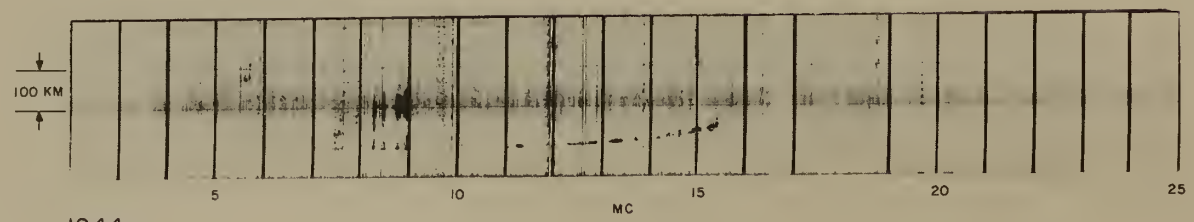

1944

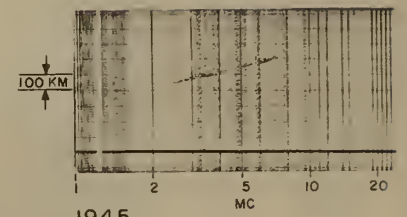

1945

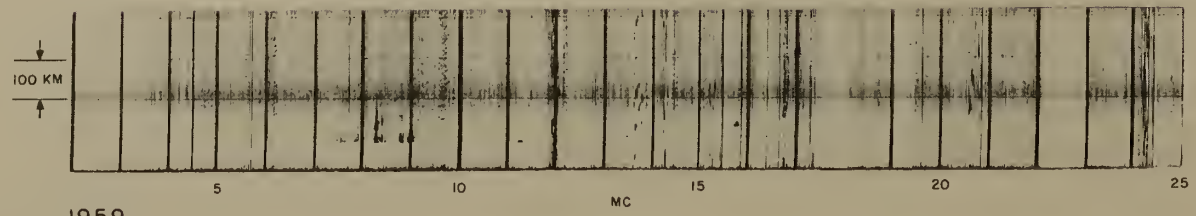

1959

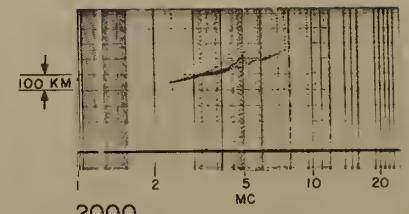

2000

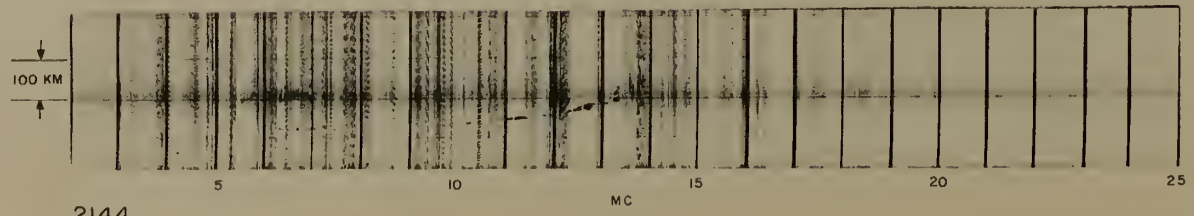

2144

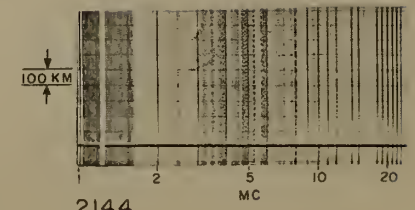

2144

OBLIQUE

VERTICAL

BOULDER

JUNE 28 – 29, 1958

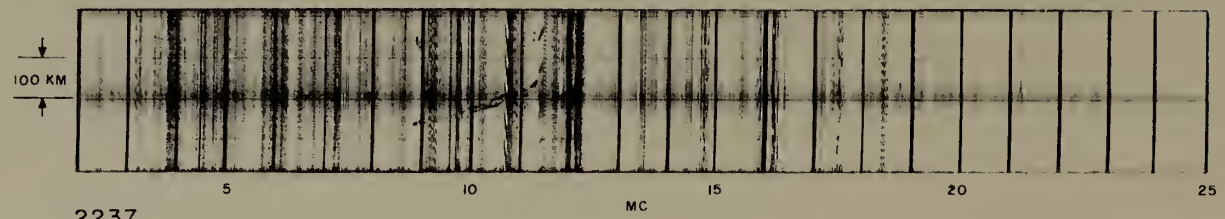

2237

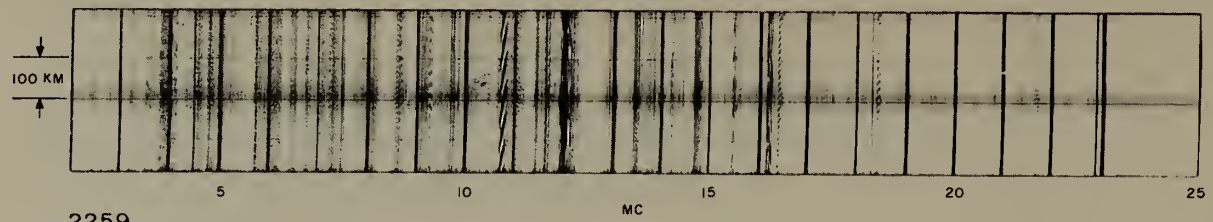

2259

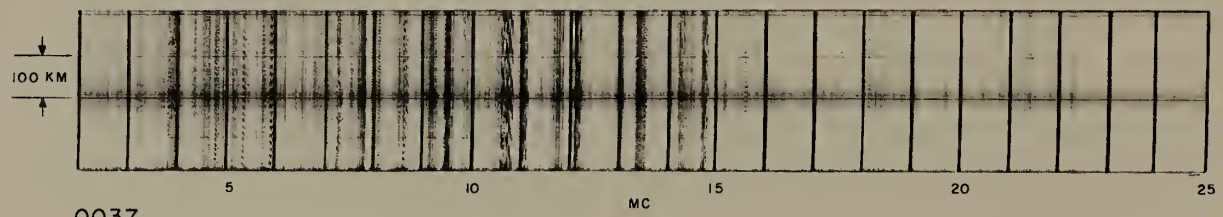

0037

OBLIQUE

WASHINGTON

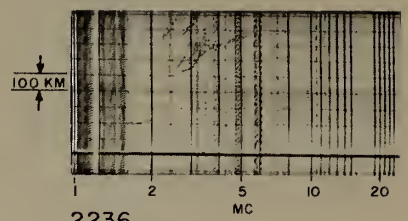

2236



2300



0030

BOULDER

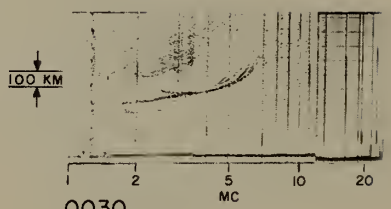

0030

VERTICAL

BOULDER

JUNE 29, 1958

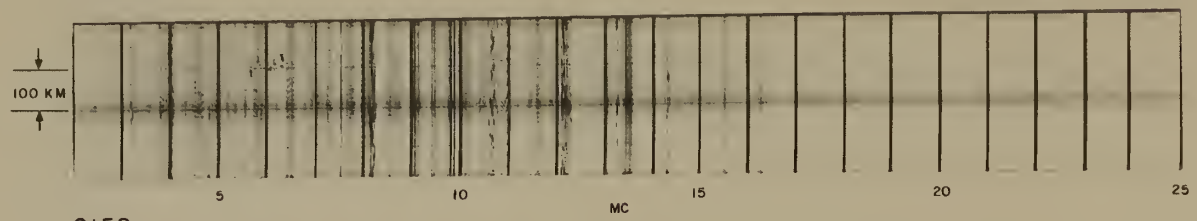

0152

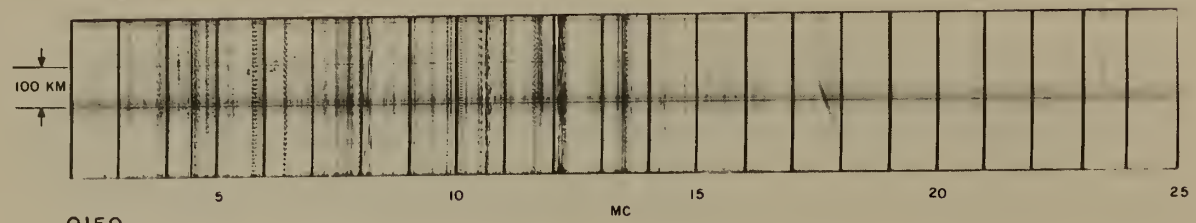

0159

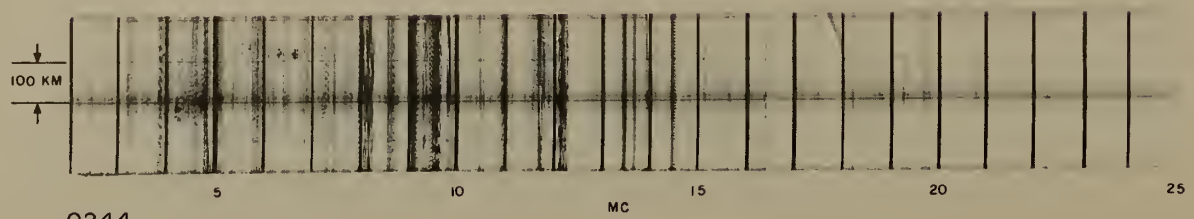

0244

OBLIQUE

WASHINGTON



0158



0200



0245

BOULDER

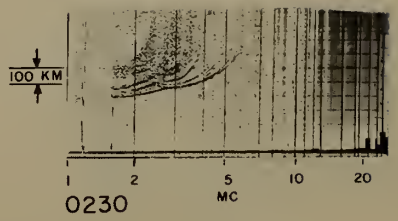

0230

VERTICAL

BOULDER

JUNE 29, 1958

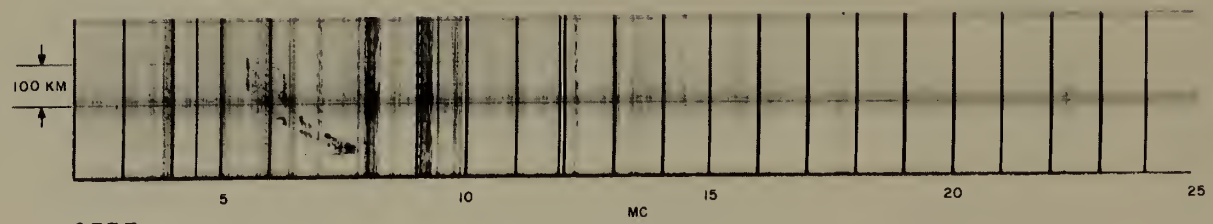

0337

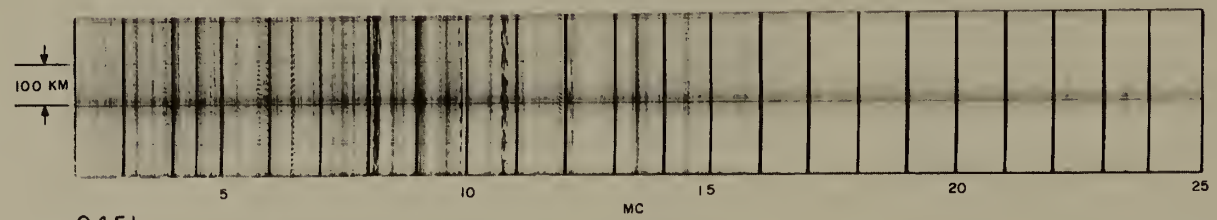

0451

OBLIQUE

WASHINGTON



0330

BOULDER

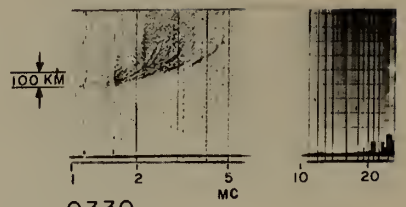

0330

WASHINGTON

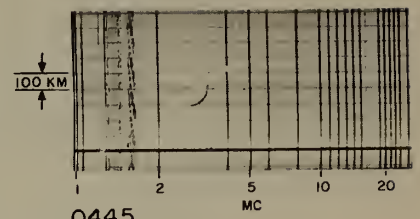

0445

BOULDER

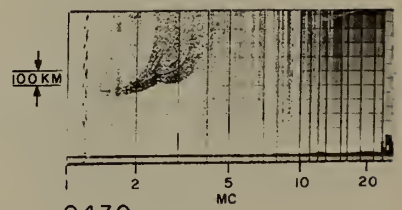

0430

VERTICAL

BOULDER

JUNE 29, 1958

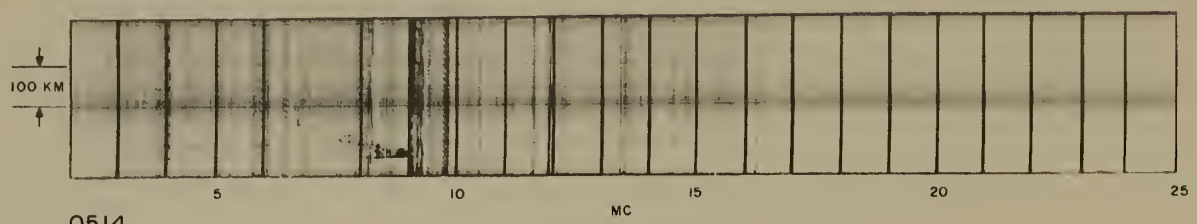

0514

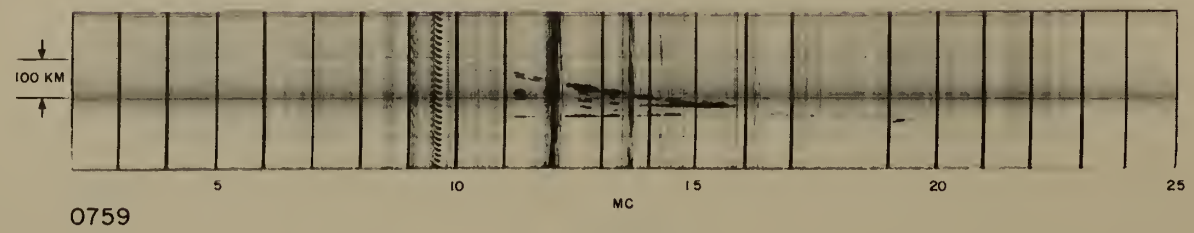

0759

OBLIQUE

WASHINGTON

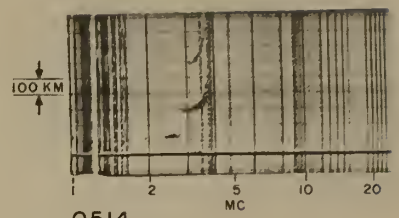

0514

BOULDER

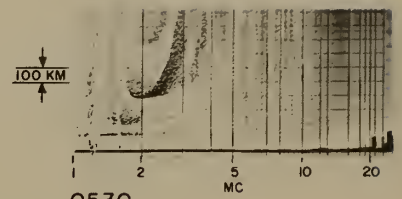

0530

WASHINGTON

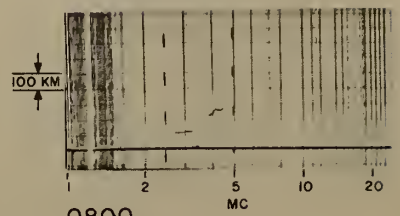

0800

BOULDER

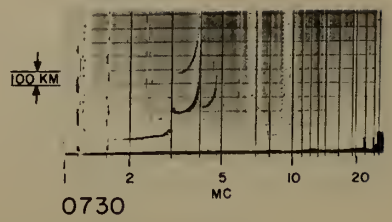

0730

VERTICAL

Sterling-Boulder
(Experimental)

Morning and Afternoon Sequences

June 20, 1958

Unusual morning sequence showing the development of an F1 layer and then an F2 layer.

June 9, 1958

Normal afternoon sequence. The trace of a possible off-path signal may be seen from 1813 to 1835 CST.

August 6, 1958

Normal afternoon sequence. A disturbance in the F2 layer can be seen on the oblique- and vertical-incidence ionograms at 1454 CST.

WASHINGTON JUNE 20, 1958

BOULDER

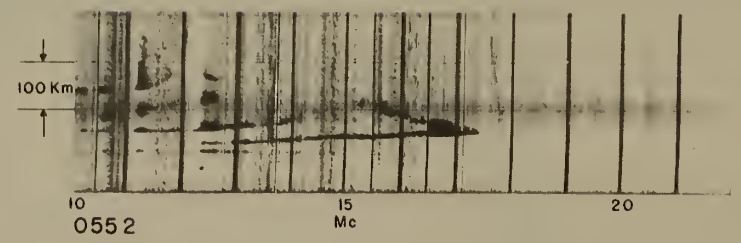



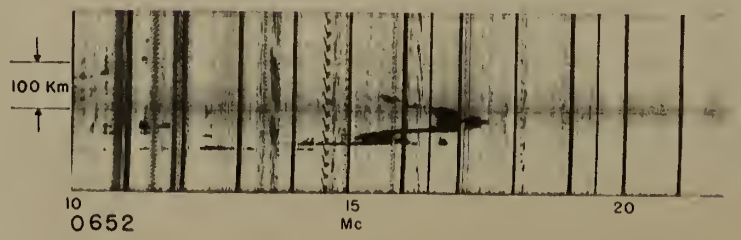

OBLIQUE

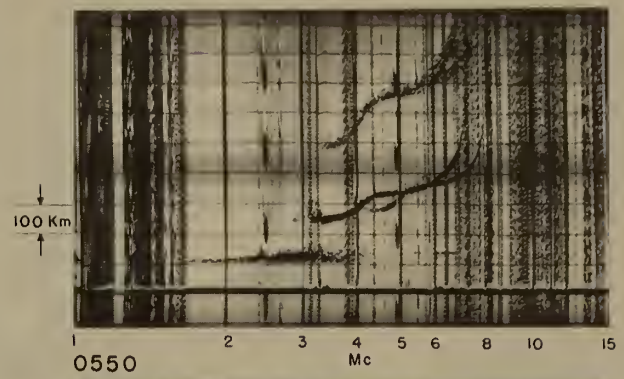

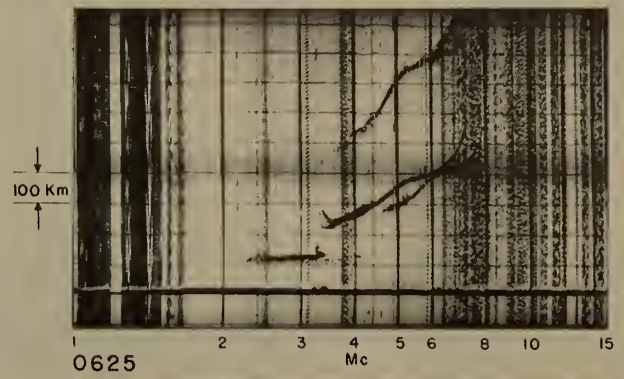

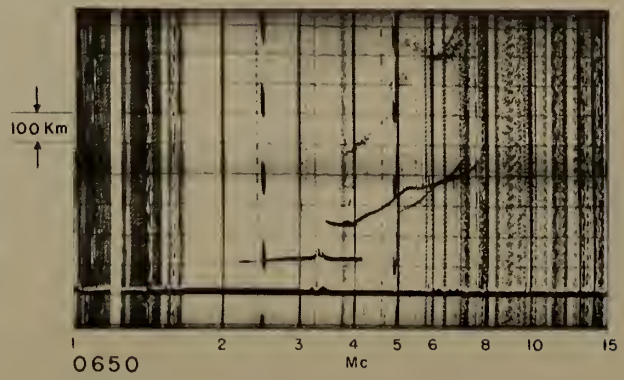

VERTICAL

WASHINGTON JUNE 20,1958

BOULDER

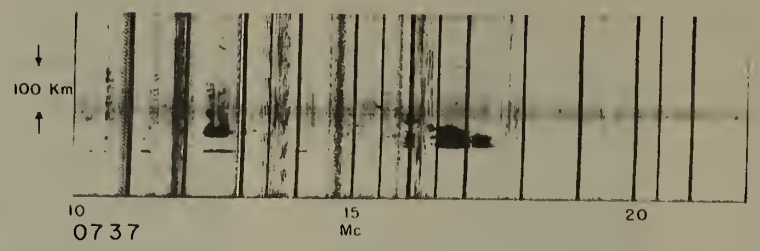

0737

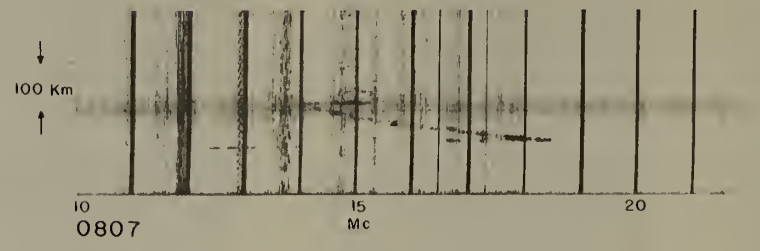

0807

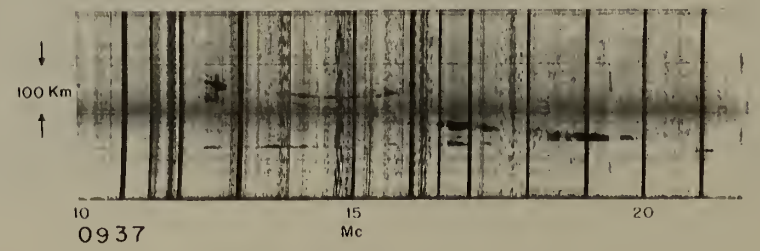

0937

OBLIQUE

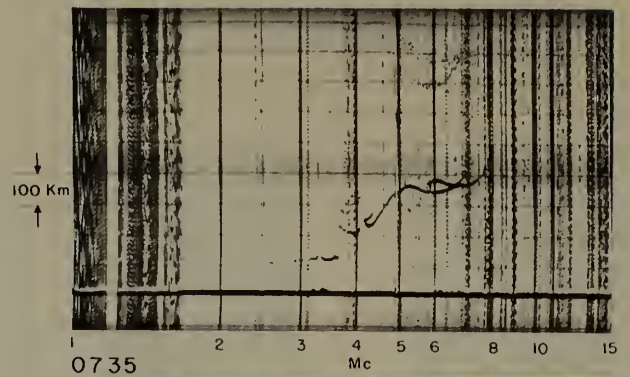

0735

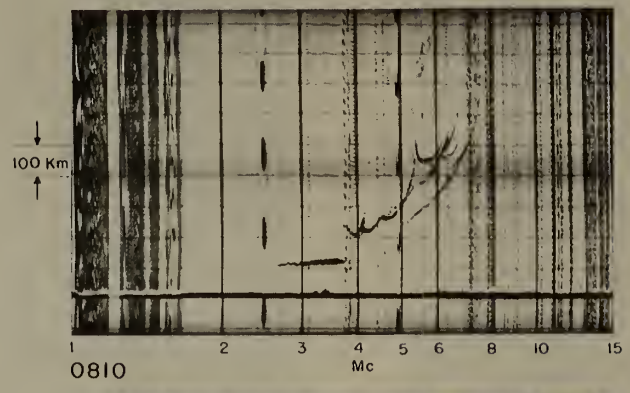

0810

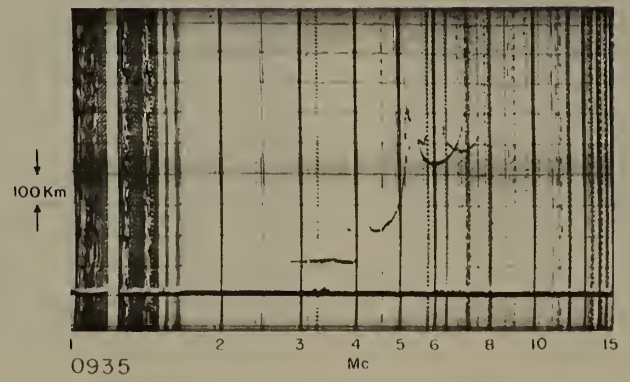

0935

VERTICAL

BOULDER JUNE 9, 1958

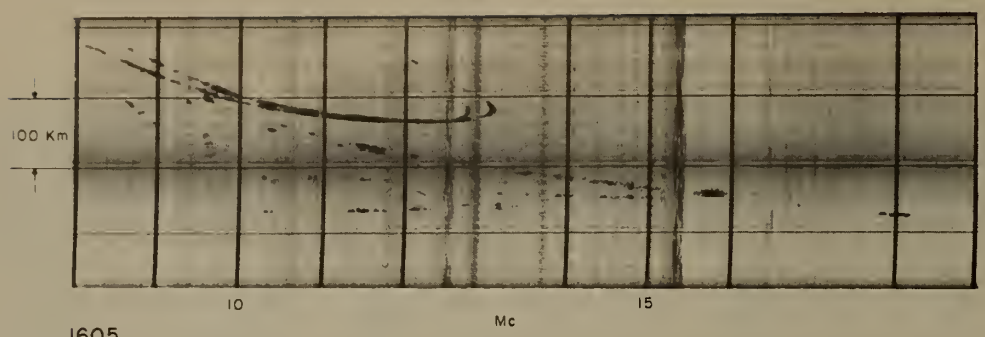

1605

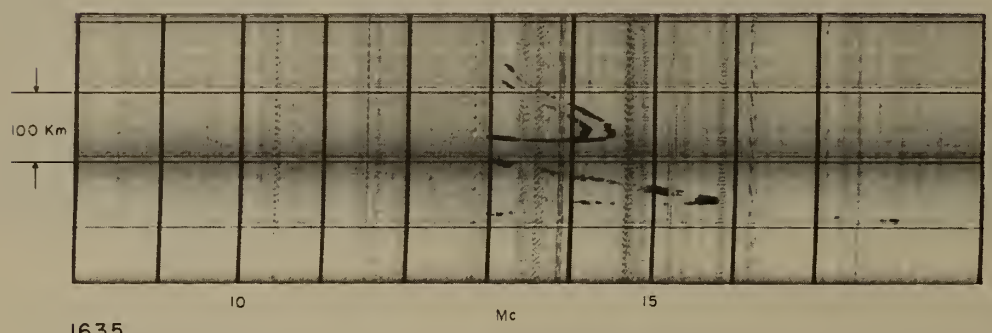

1635



1728



1750

BOULDER JUNE 9, 1958



1813



1820



1828



1835

CARTHAGE AUGUST 6, 1957

BOULDER

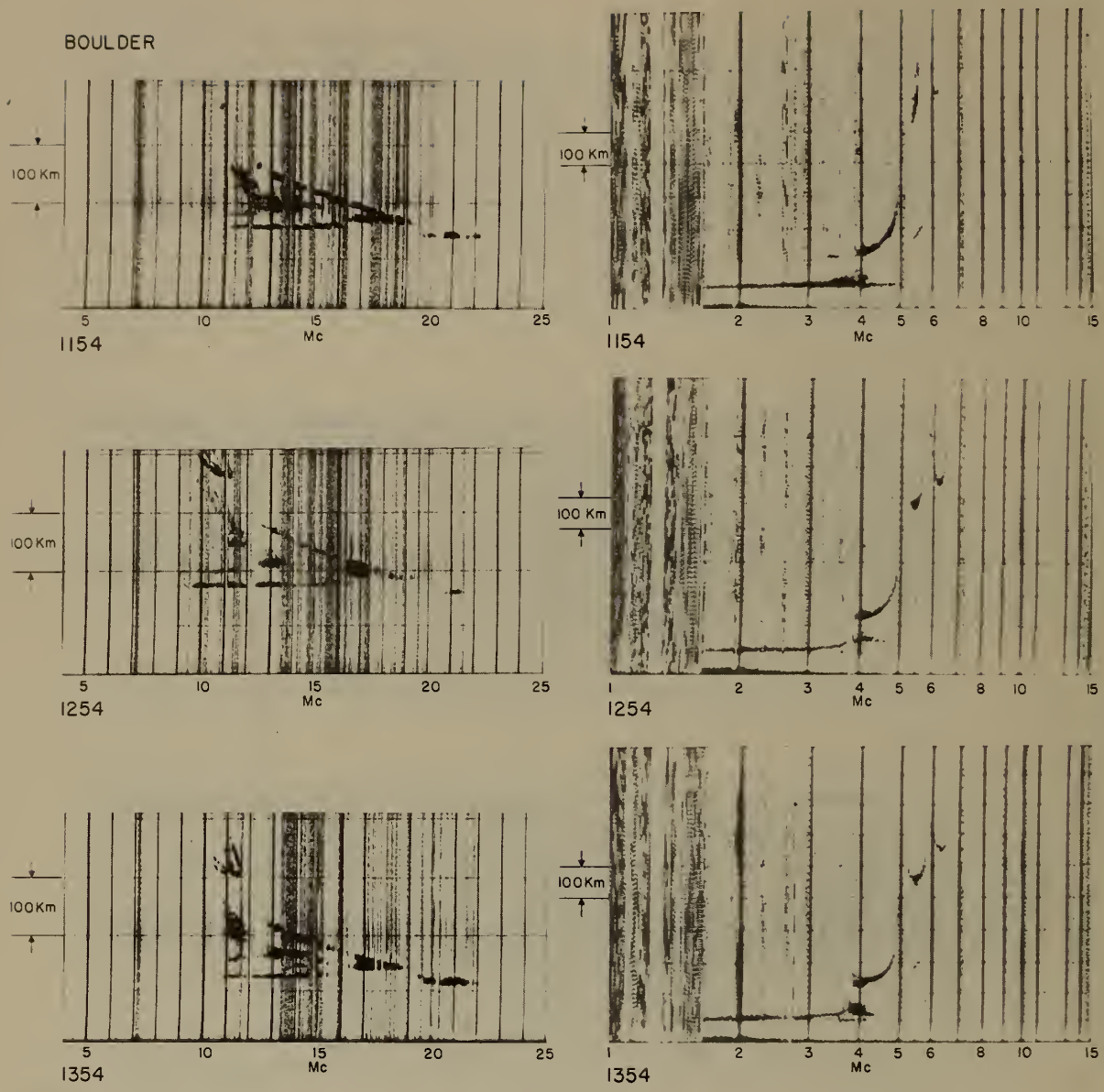

OBLIQUE VERTICAL

CARTHAGE AUGUST 6,1957

BOULDER

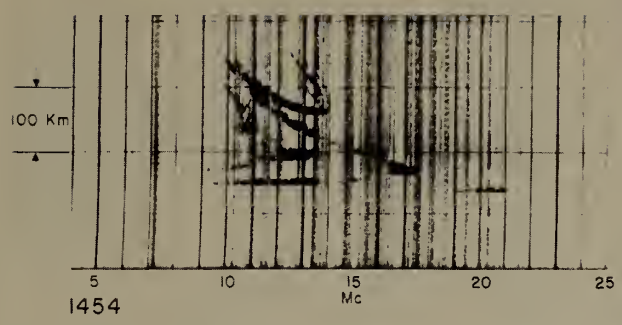

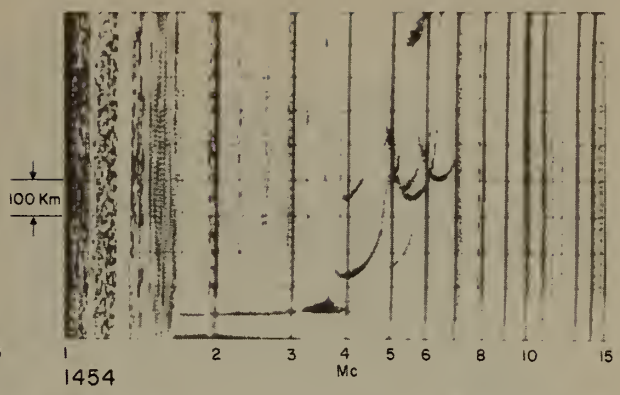

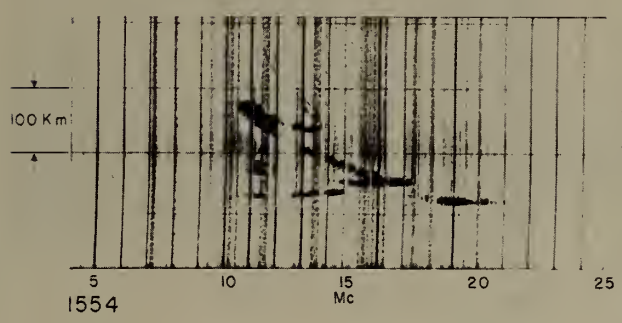

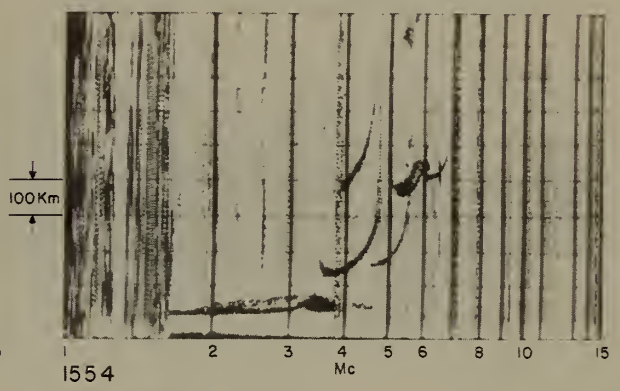

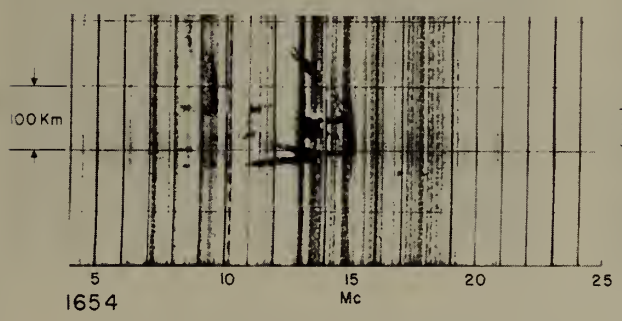

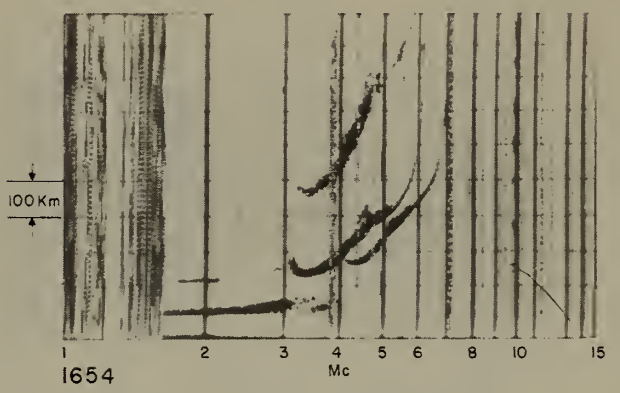

OBLIQUE VERTICAL

CARTHAGE AUGUST 6,1957

BOULDER

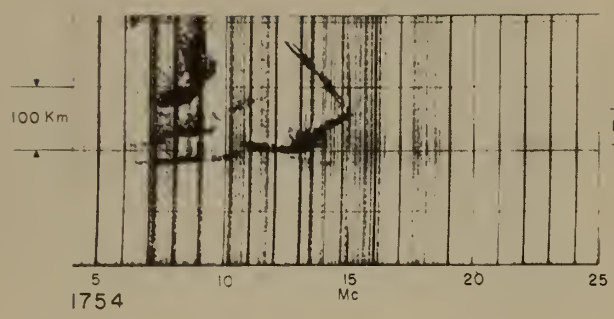

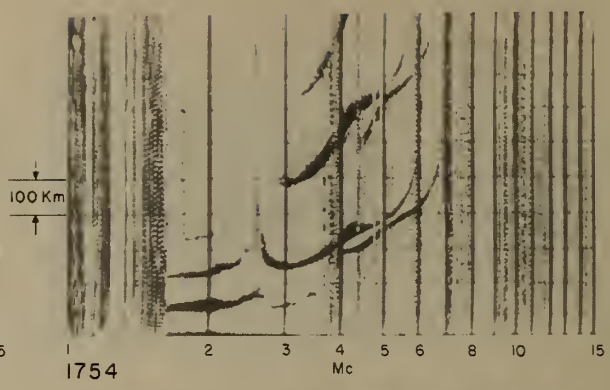

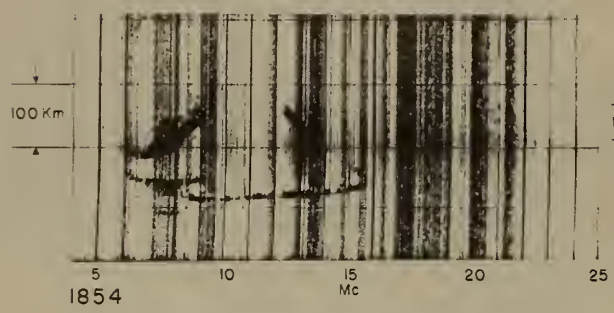

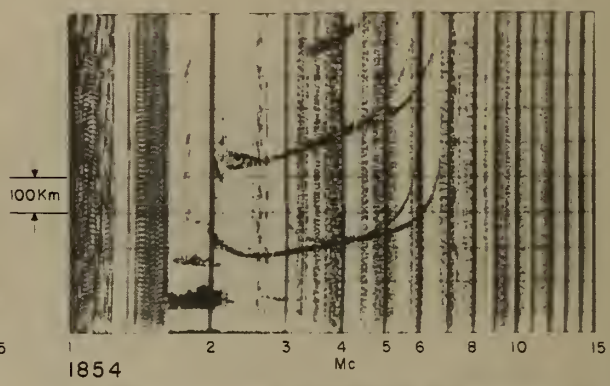

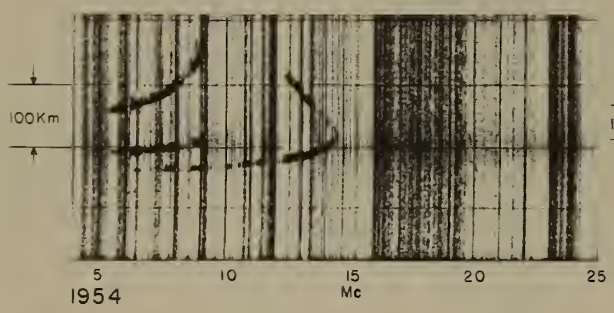



OBLIQUE VERTICAL

Sterling-Boulder
(Experimental)

"Inner"* and "Outer" Nose

August 9, 1957
August 23, 1957

Sequences showing development of "inner" nose on oblique-incidence ionograms and simultaneous midpoint vertical-incidence disturbances.

June 19, 1958

Sequence showing development of "outer" nose on oblique-incidence ionograms and blanketing by Es on end-point vertical-incidence ionograms.

*Occasionally, as shown in the following records, in addition to the well defined "nose" representing the classical F2 MUF, a second nose appears at frequencies below (or above) the classical MUF. The additional nose, for the sake of brevity, is referred to as an "inner" (or "outer") nose.

STERLING

CARTHAGE

AUGUST 9,1957



1117



1116

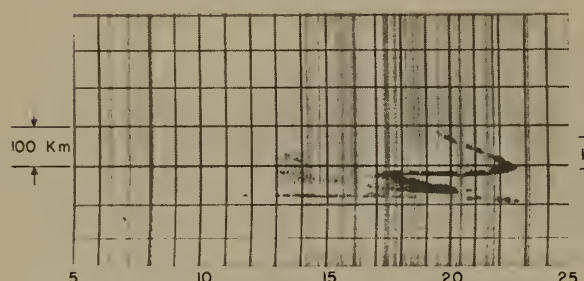

1132

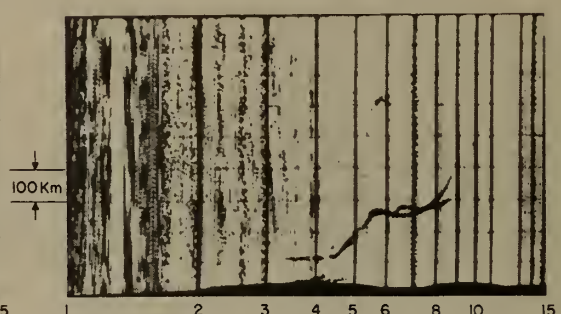

1133

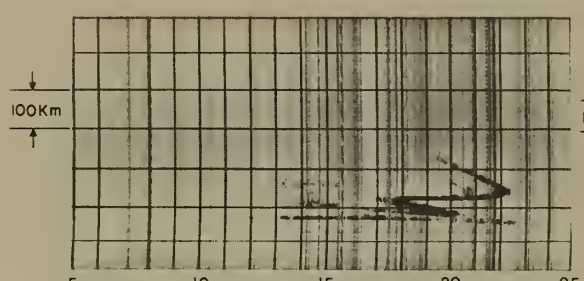

1147

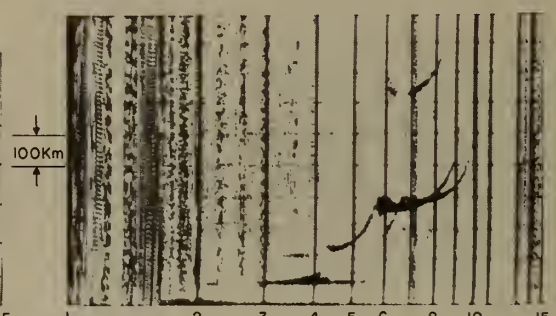

1148

OBLIQUE

VERTICAL

STERLING

CARTHAGE

AUGUST 9,1957



1202

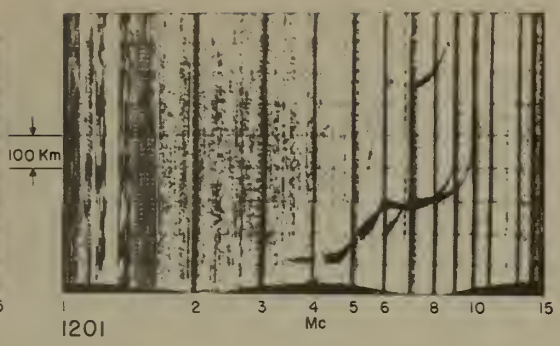

1201



1217

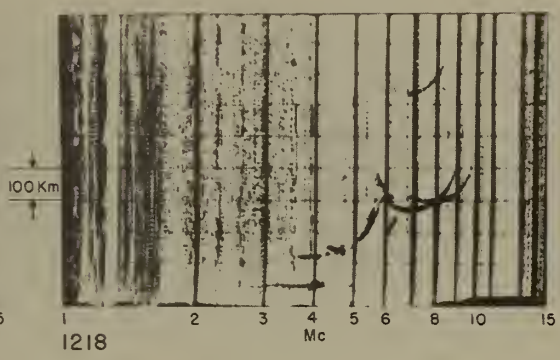

1218



1232

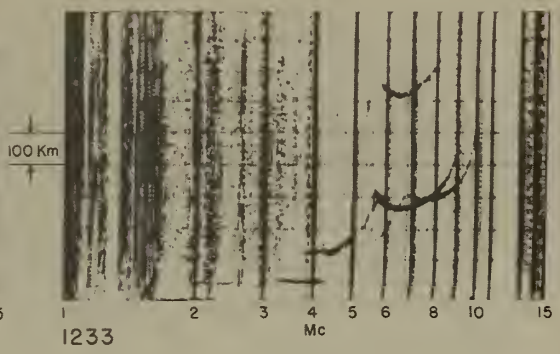

1233

OBLIQUE

VERTICAL

STERLING AUGUST 23, 1957



0954



1002



1009

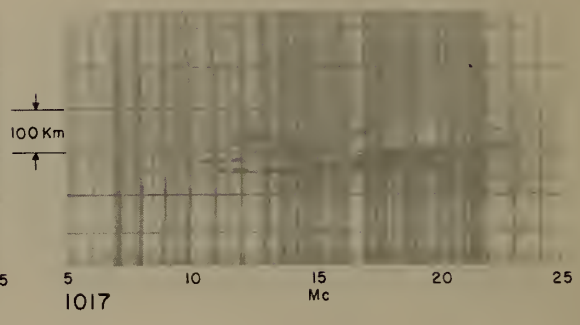

1017



1024



1032

OBLIQUE

CARTHAGE AUGUST 23, 1957

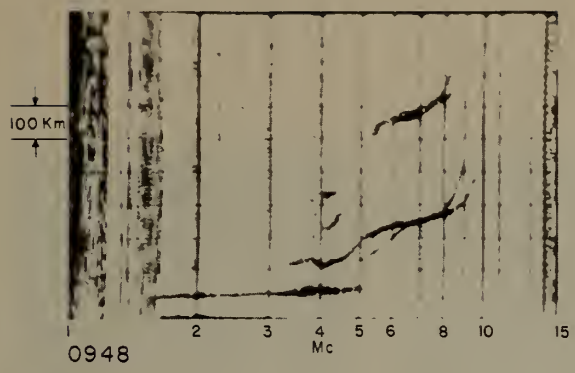

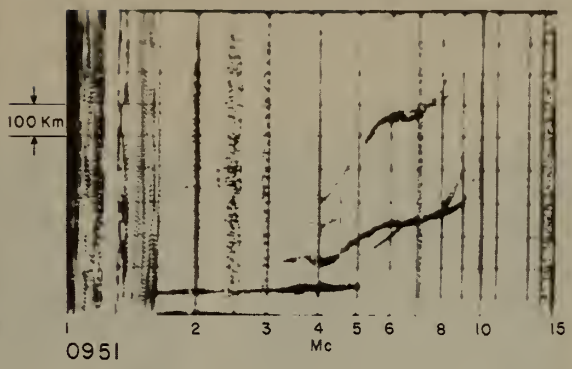

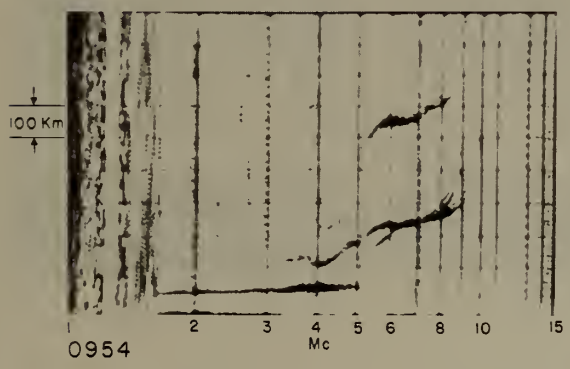

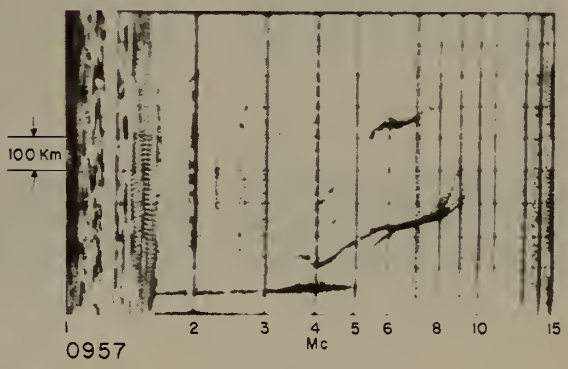

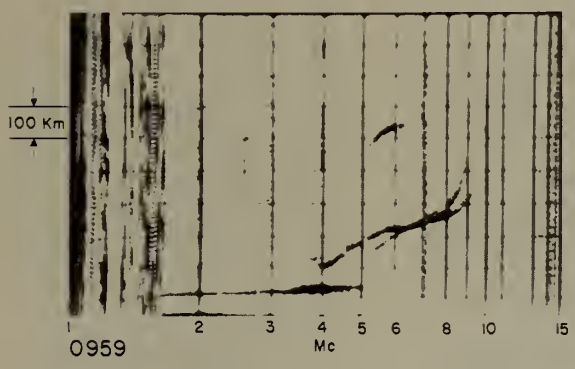

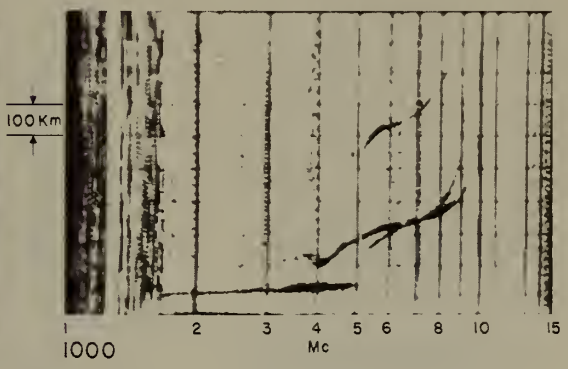

VERTICAL

WASHINGTON JUNE 19, 1958

BOULDER



2014



2015



2022



2020

2029



2030

OBLIQUE

VERTICAL

WASHINGTON JUNE 19,1958

BOULDER



2037



2035

2044



2045

2052

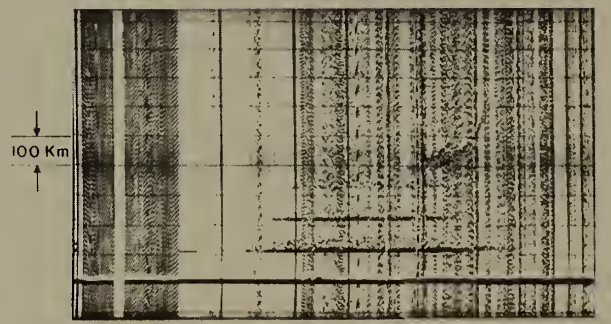

2050

OBLIQUE VERTICAL

Sterling-Boulder
(Experimental)

"Disturbed F2 Nose"

April 30, 1957

Some spread can be seen on midpoint vertical-incidence ionograms at time of "disturbed nose" on oblique-incidence ionograms.

April 20, 1958

May 12, 1958

Sequences of "disturbed-nose" oblique-incidence ionograms.

June 24, 1958

Spread nose on oblique-incidence ionogram and spread F on end-point vertical-incidence ionograms.

STERLING



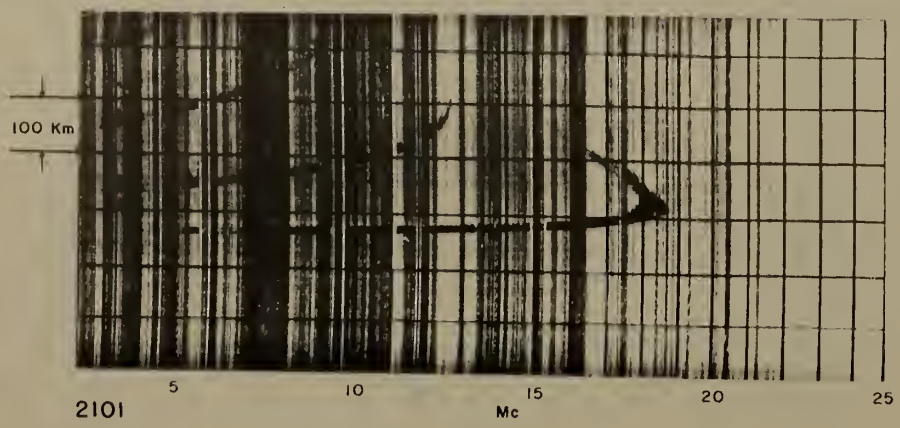

OBLIQUE

CARTHAGE

APRIL 30, 1957

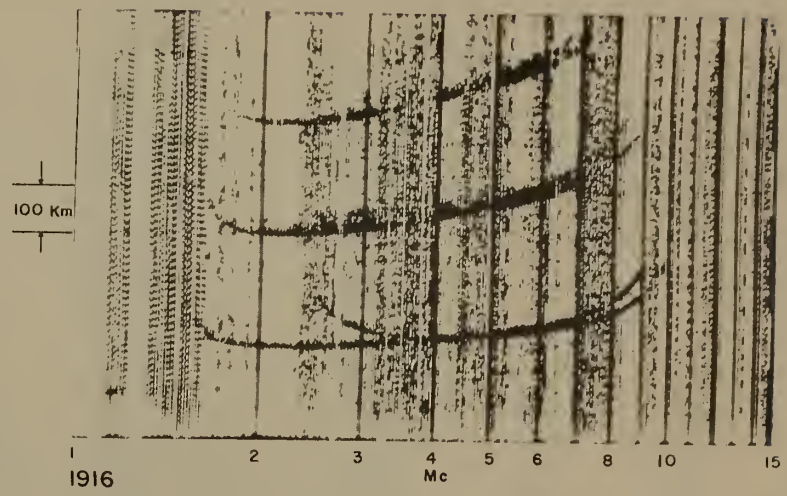

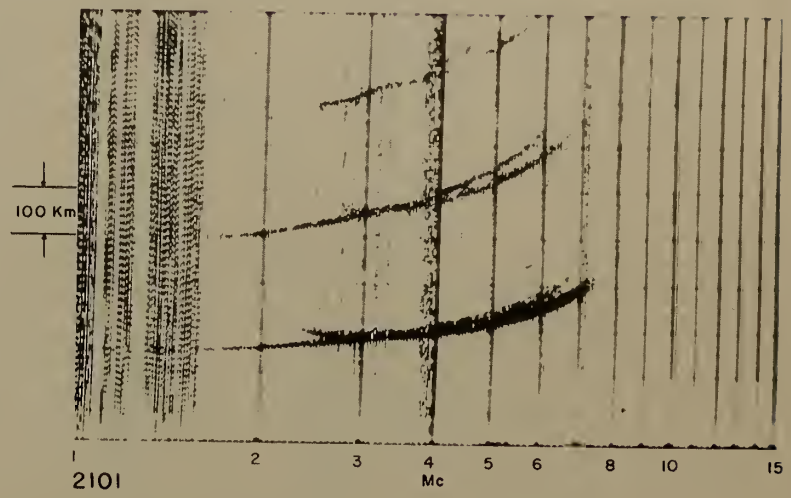

VERTICAL

BOULDER APRIL 20, 1958



1620



1710



1732



1740

BOULDER

MAY 12, 1958



1611



1618



1626



1633

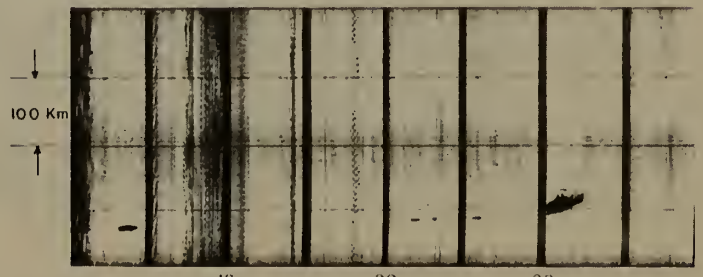

1656



1703

STERLING

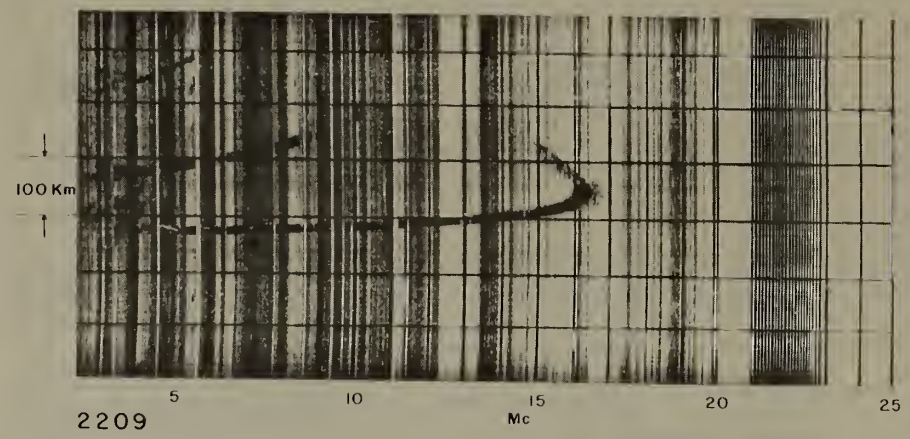

2209

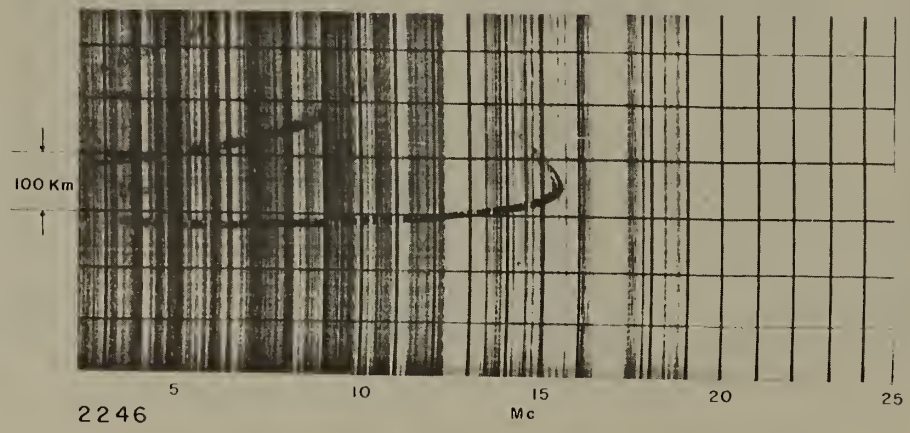

2246

OBLIQUE

CARTHAGE

APRIL 30, 1957

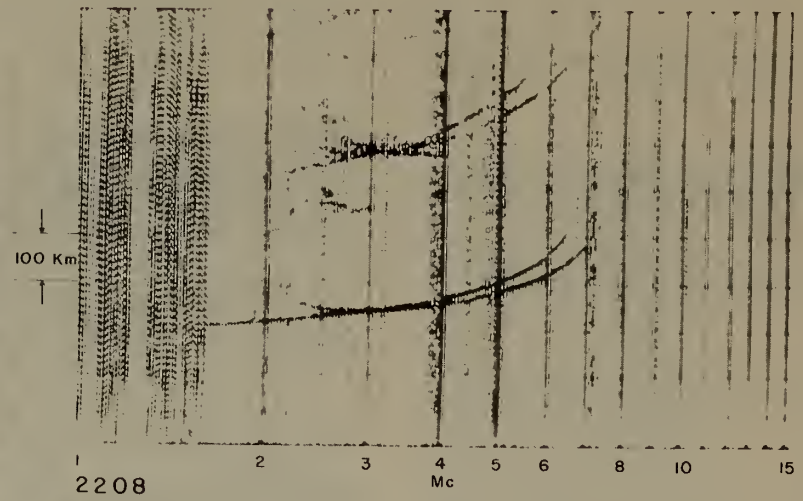

2208

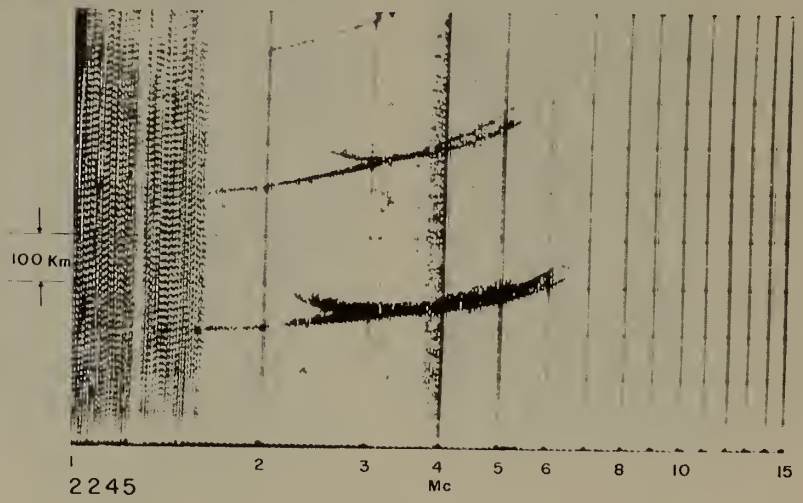

2245

VERTICAL

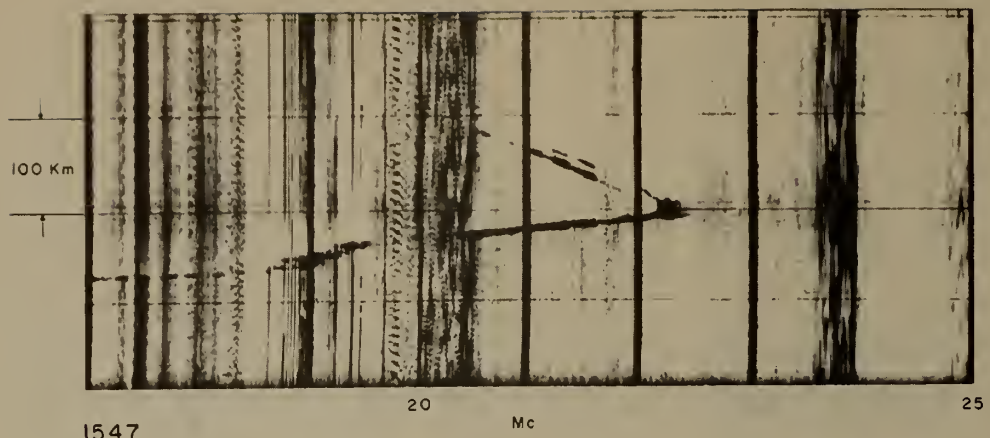

1547



1555



1602



1617

BOULDER JUNE 24, 1958



0207

OBLIQUE

WASHINGTON

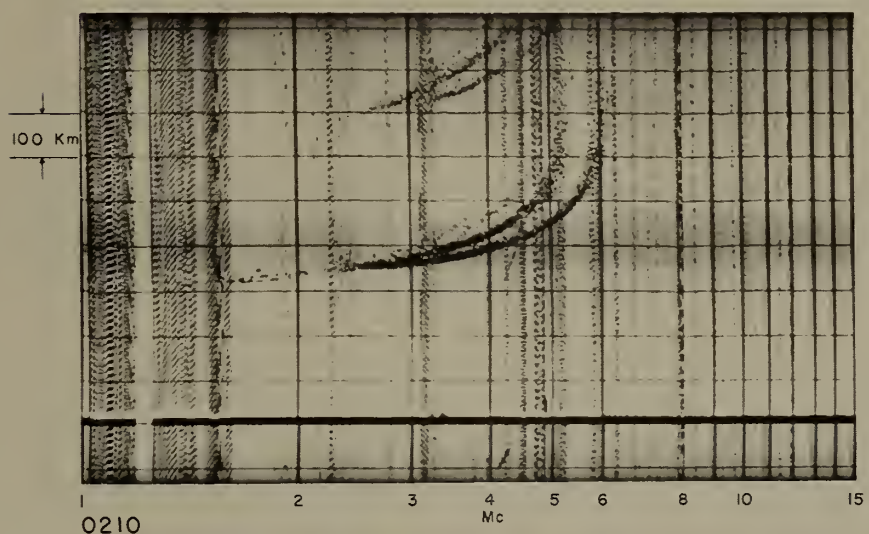

0210

BOULDER

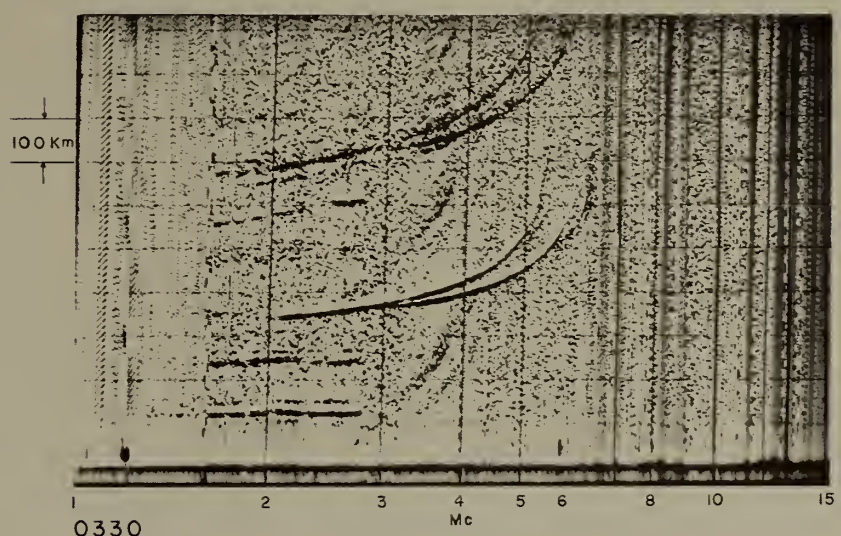

0330

VERTICAL

Sterling-Boulder
(Experimental)

Disturbed Conditions

February 5, 1957

Sequence showing traveling disturbance in oblique- and vertical-incidence ionograms.

June 9, 1958

Disturbed oblique-incidence and vertical-incidence night ionograms. K_p remained between 5+ and 5- . (See also the June 9, 1958 example of Morning and Afternoon Sequences in Section III-2)

CARTHAGE FEBRUARY 5, 1957

STERLING



2010

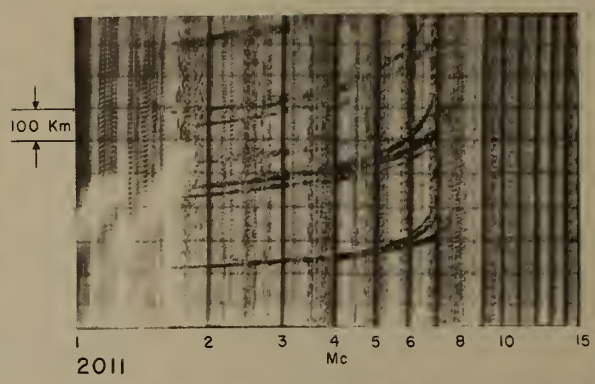

2011

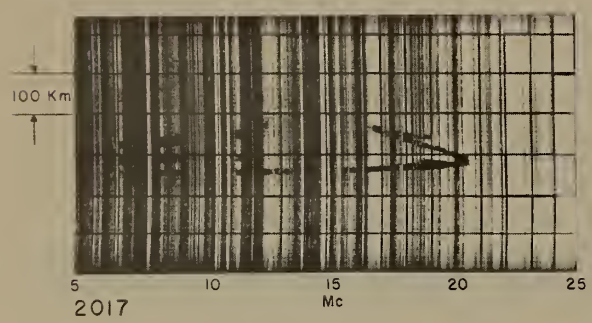

2017



2017

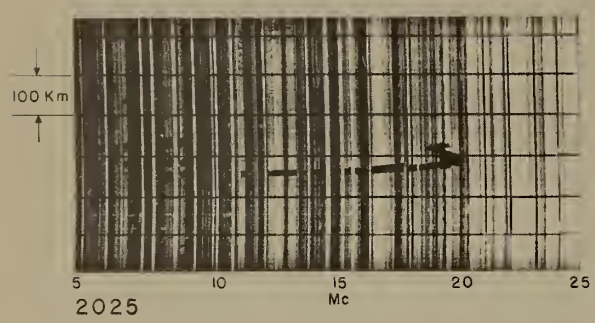

2025



2026

OBLIQUE VERTICAL

CARTHAGE FEBRUARY 5, 1957

STERLING



2032



2032



2040



2041



2047



2047

OBLIQUE VERTICAL

BOULDER JUNE 9, 1958



2056



2104



2111



2119

BOULDER JUNE 9, 1958



2126



2156



2204



2211

BOULDER JUNE 9, 1958



2219



2226



2234



2256

BOULDER JUNE 9, 1958



2326



2334



2341



2349

BOULDER

WASHINGTON JUNE 9, 1958

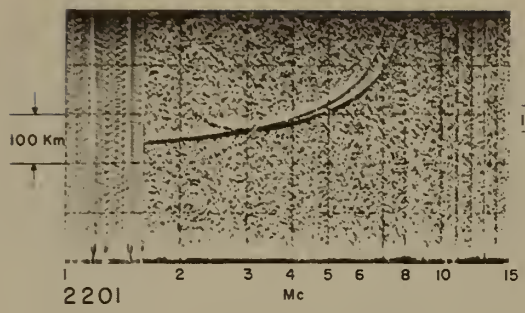

2201

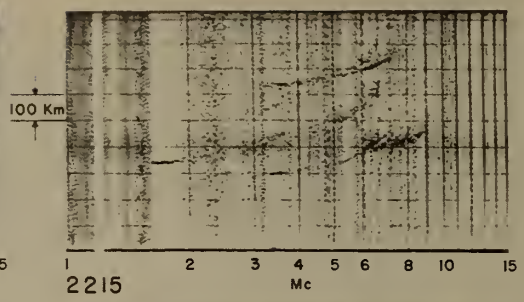

2215

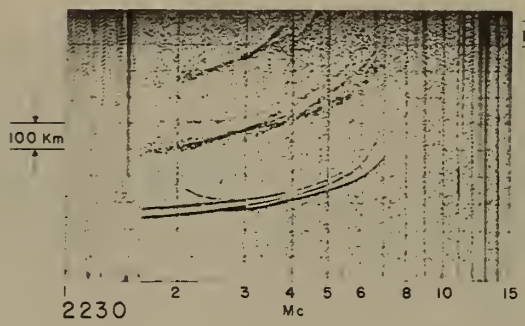

2230

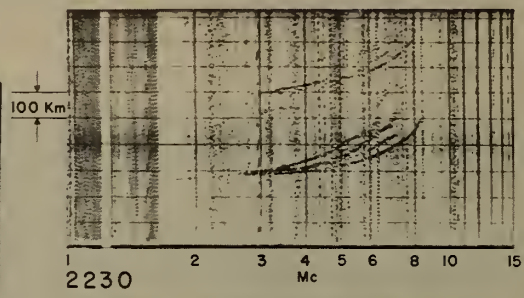

2230

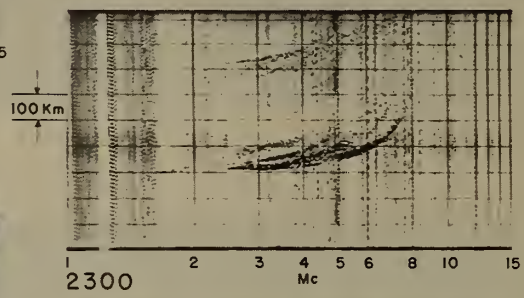

2300

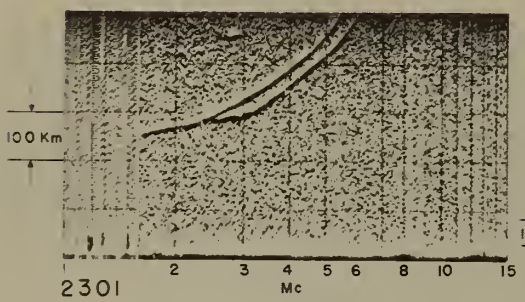

2301

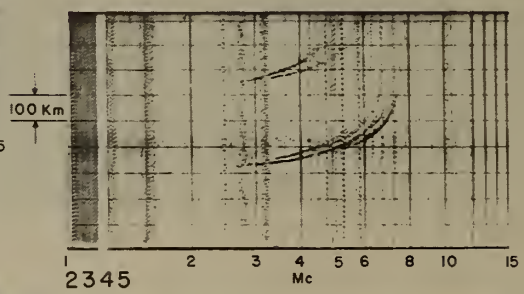

2345

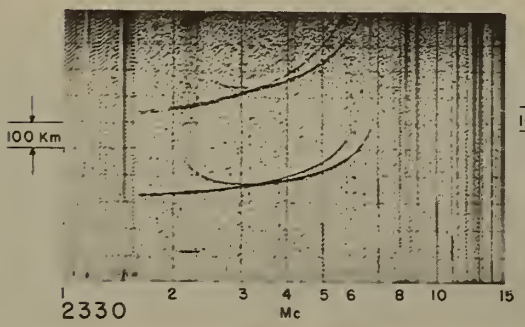

2330

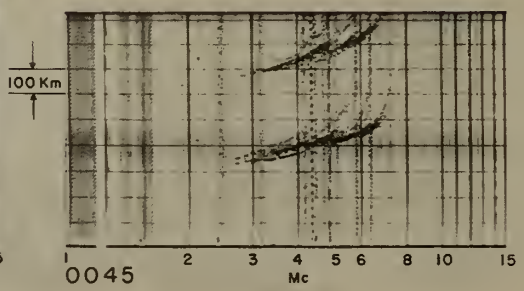

0045

VERTICAL

Sterling-Boulder
(Experimental)

Rarely Observed Ionograms

May 5, 1958

The appearance of the extraordinary component as a nose extension.

April 9, 1957

The rounded F2 nose may be attributed to the similarity between the vertical-incidence ionogram and the transmission curve.

August 2, 1956

August 30, 1957

The high-angle ray of the E mode is seldom seen on the 2400 km path.

BOULDER MAY 5, 1958



1443



1450

1513

BOULDER APRIL 9, 1957

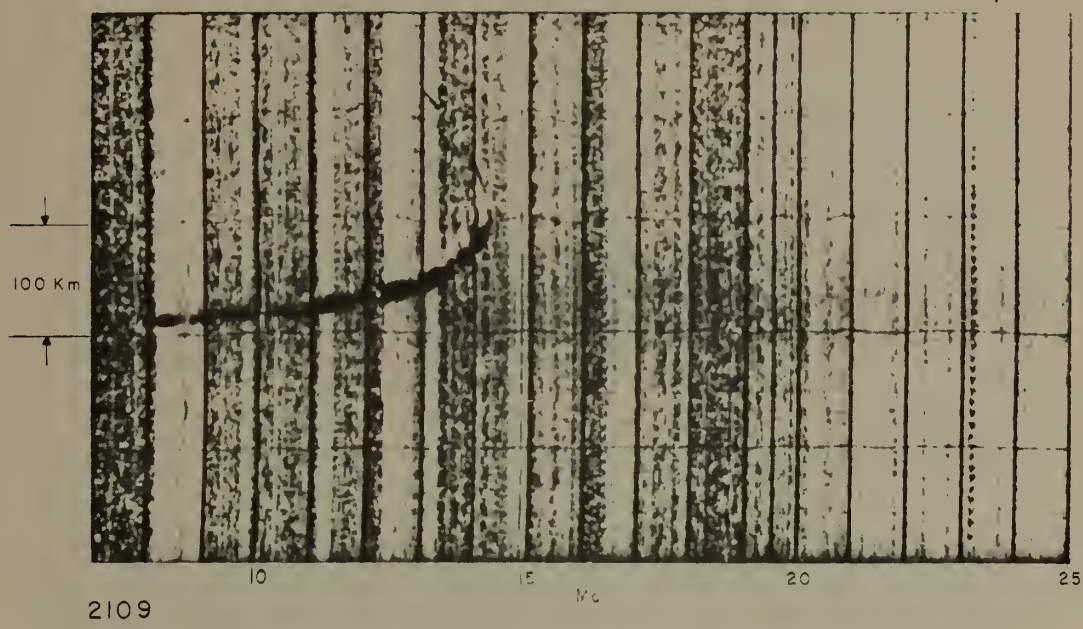

2109

OBLIQUE

CARTHAGE



2109

VERTICAL

BOULDER AUGUST 2, 1956

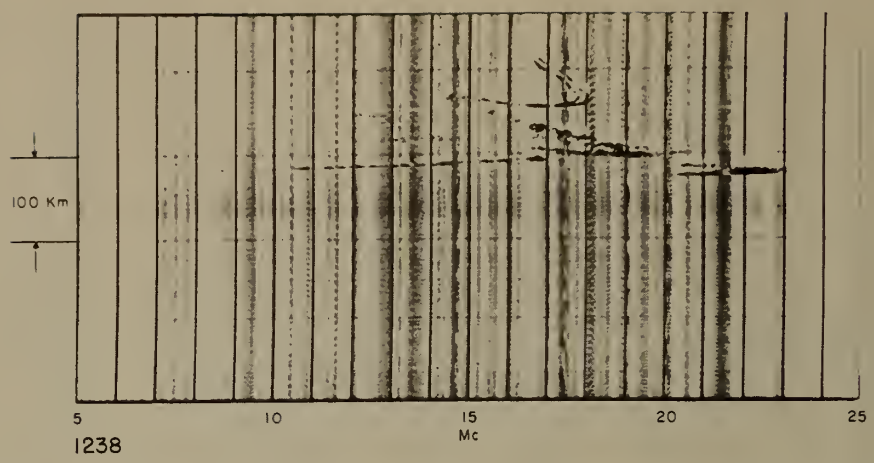

1238

STERLING AUGUST 30, 1957

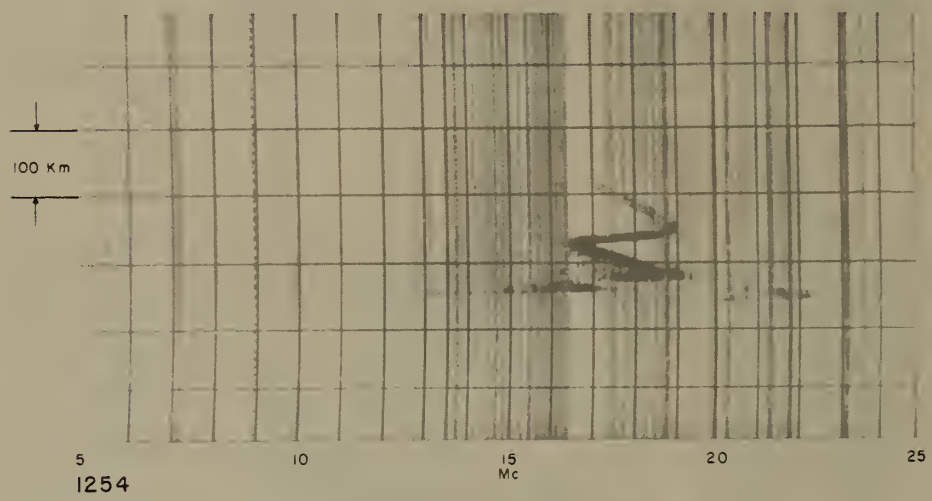

1254

BOULDER

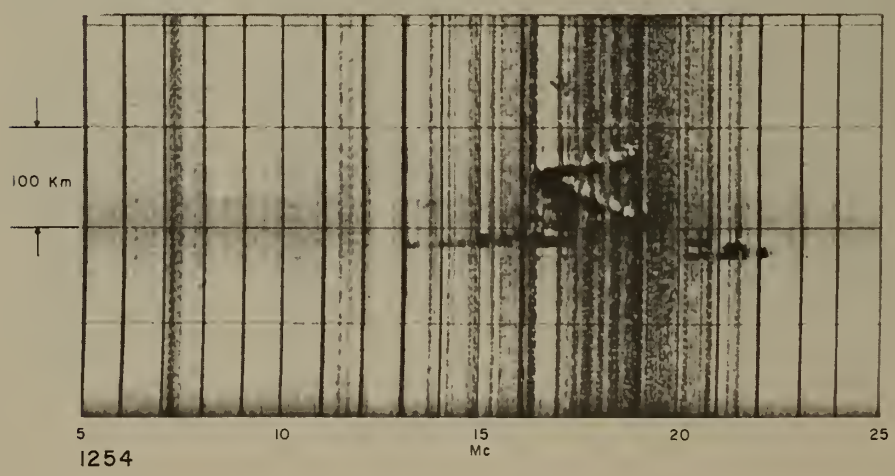

1254

Sterling-Boulder
(Experimental)

Equipment Effects

The June 24, 1958, 0659 and 0707 CST ionograms were received using 100 and 20 μs transmitted pulses respectively. The June 26, 1958, 1944 CST ionogram was received with every 10th transmitter pulse changed to 100 or 20 μs. The loss of detail with the longer pulse can be seen.

The top records on August 1, 1958 are those ordinarily received. The bottom records were taken simultaneously with large differentiation in the receiving system.

The 1323 CST ionogram of July 23, 1957 illustrates the effect of transmitter double pulsing. The parallel traces on the March 12, 1957 and April 23, 1957 ionograms may also be attributed to a deformed transmitter pulse.

BOULDER JUNE 24, 1958



0659

0707

JUNE 26, 1958

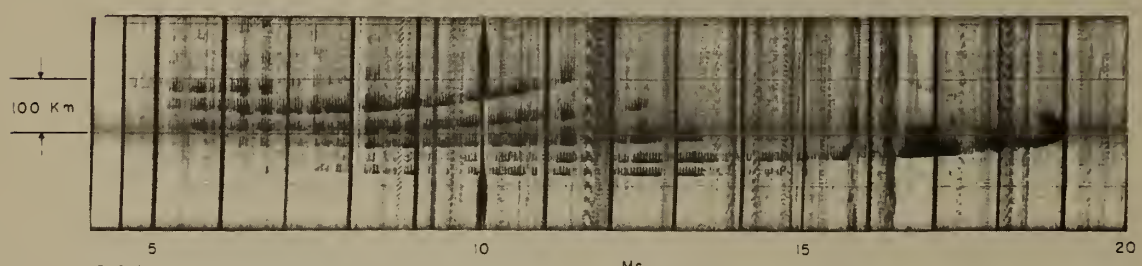

1944

BOULDER

AUGUST 1, 1958



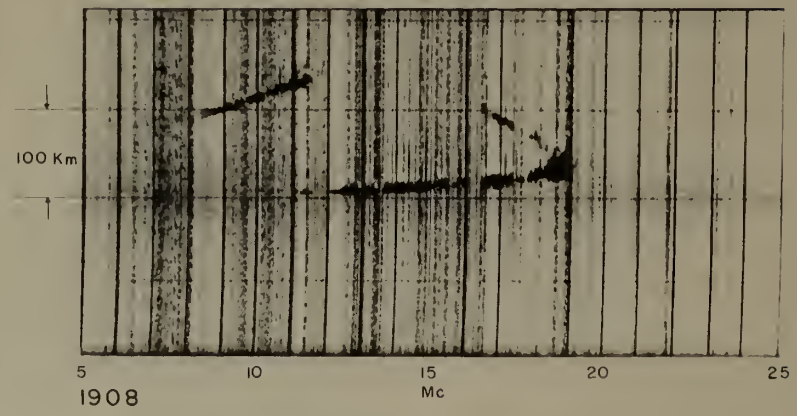

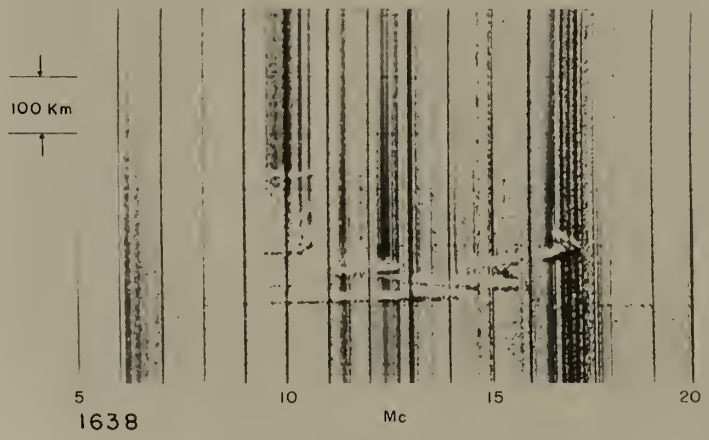




BOULDER
JULY 23,1957
100 Km
5
10
15
20
25
Mc
1323


STERLING
MARCH 12, 1957
100 Km
15
20
Mc
2032

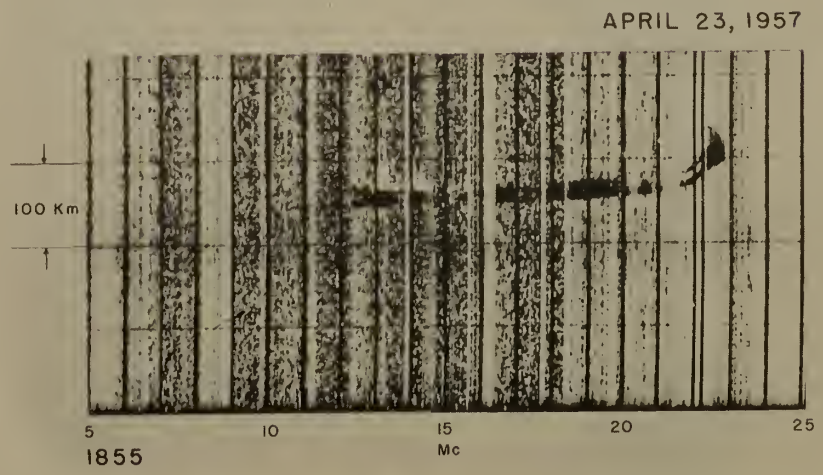
APRIL 23, 1957
100 Km
5
10
15
20
25
Mc
1855


APRIL 23, 1957
100 Km
5
10
15
20
25
Mc
1855

Sterling-Boulder
(Experimental)

Fixed Frequency vs. Sweep Frequency

May 7, 1958

The first ionogram shows the pulse received on 20.084 Mc, from 1920 to 2100 CST. The following sweep-frequency ionograms were obtained during the same period. Both transmitters used a 25 μs pulse at a 25 pps repetition rate. The output of the fixed-frequency transmitter was about 200 kw.

The hesitation of the F2 MUF at about 20 Mc appears as a nose extension on the fixed-frequency record.

BOULDER MAY 7, 1958

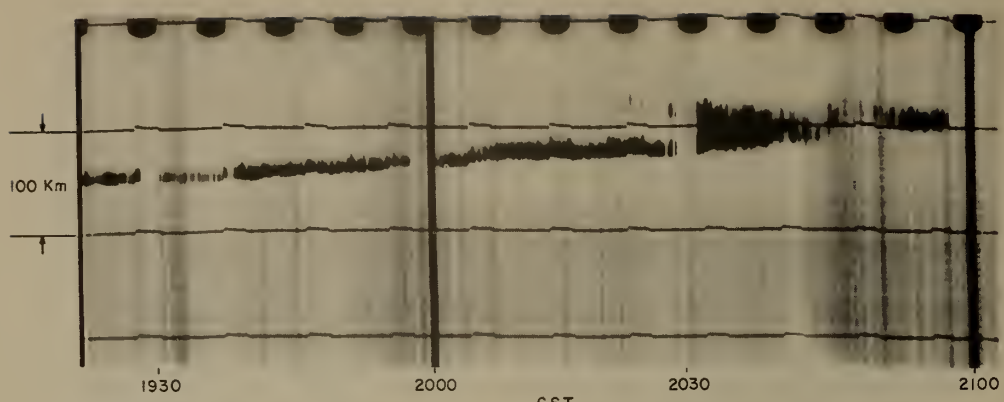

20.084 Mc

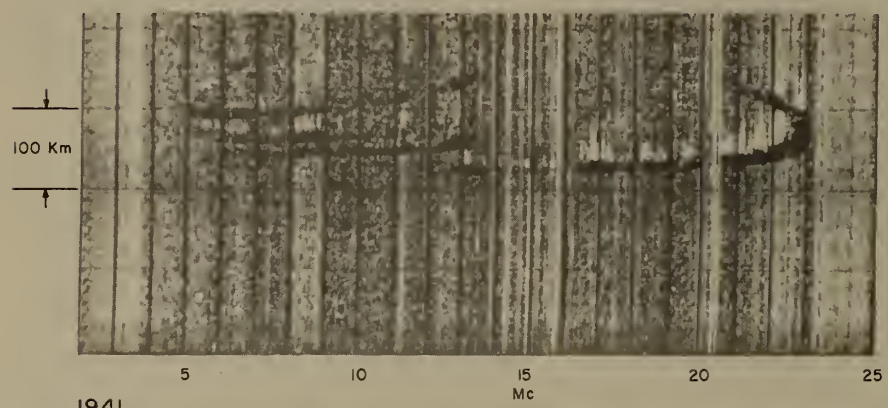

1941



1956



2011

BOULDER MAY 7, 1958



2026



2041



2056



2111

Sterling-Boulder
(Experimental)

A Sequence of A-scan Records Showing Field Strength Variations Near the MUF

In addition to the time-delay studies, some attention has been given to received field strengths. Here is shown a series of A-scan records made at Boulder and the corresponding oblique-incidence ionograms. The frequency at which the A-scan records were made increases upward in each column and from left to right. These were made at the rate of $2\frac{1}{2}$ per second (or every .025 Mc). On each record, time delay increases toward the right. The pulse amplitudes — the scale is approximately linear — vary somewhat due to normal fading.

At frequencies greater than 14.8 Mc (near the top of the first column) the Pedersen ray first makes its appearance. At about 15.1 Mc (at the top of the second column) it shows two component pulses, the ordinary and the extraordinary modes. At about 15.3 Mc (near the top of the third column) similar slight separation of the O and X modes in the low-angle ray can be seen. Following the progression upward in the fourth column, as the low-angle and high-angle rays begin to overlap (just above 15.4 Mc) the pulse structure becomes complex; at 15.475 Mc the ordinary rays have combined and at 15.55 Mc only the extraordinary ray pulses are left. These have combined at about 15.625 Mc and have disappeared at 15.7 Mc.

OBLIQUE INCIDENCE AMPLITUDES NEAR MUF

BOULDER – STERLING PATH (2370 KM)
JULY 16, 1957, 2054 CST

20 μ SEC PULSE, RECEIVED AT BOULDER

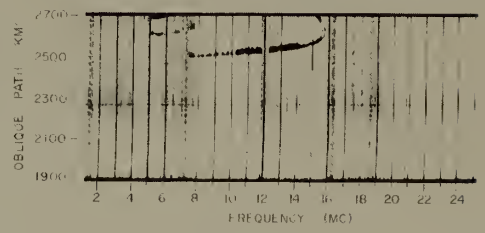

50 μ SEC. PULSE, RECEIVED AT STERLING



U. S. DEPARTMENT OF COMMERCE
Sinclair Weeks, Secretary

NATIONAL BUREAU OF STANDARDS
A. V. Astin, Director

THE NATIONAL BUREAU OF STANDARDS

The organization of the National Bureau of Standards at its major laboratories in Washington, D.C., and Boulder, Colorado, is suggested in the following listing of the divisions and sections engaged in technical work. In general, each section carries out specialized research, development, and engineering in the field indicated by its title. A brief description of the activities, and of the resultant publications, appears on the inside of the front cover.

WASHINGTON, D.C.

Electricity and Electronics. Resistance and Reactance. Electron Devices. Electrical Instruments. Magnetic Measurements. Dielectrics. Engineering Electronics. Electronic Instrumentation. Electrochemistry.

Optics and Metrology. Photometry and Colorimetry. Photographic Technology. Length. Engineering Metrology.

Heat. Temperature Physics. Thermodynamics. Cryogenic Physics. Rheology. Molecular Kinetics. Free Radicals Research.

Atomic and Radiation Physics. Spectroscopy. Radiometry. Mass Spectrometry. Solid State Physics. Electron Physics. Atomic Physics. Neutron Physics. Radiation Theory. Radioactivity. X-rays. High Energy Radiation. Nucleonic Instrumentation. Radiological Equipment.

Chemistry. Organic Coatings. Surface Chemistry. Organic Chemistry. Analytical Chemistry. Inorganic Chemistry. Electrodeposition. Molecular Structure and Properties of Gases. Physical Chemistry. Thermochemistry. Spectrochemistry. Pure Substances.

Mechanics. Sound. Mechanical Instruments. Fluid Mechanics. Engineering Mechanics. Mass and Scale. Capacity, Density, and Fluid Meters. Combustion Controls.

Organic and Fibrous Materials. Rubber. Textiles. Paper. Leather. Testing and Specifications. Polymer Structure. Plastics. Dental Research.

Metallurgy. Thermal Metallurgy. Chemical Metallurgy. Mechanical Metallurgy. Corrosion. Metal Physics.

Mineral Products. Engineering Ceramics. Glass. Refractories. Enameled Metals. Constitution and Microstructure.

Building Technology. Structural Engineering. Fire Protection. Air Conditioning, Heating, and Refrigeration. Floor, Roof, and Wall Coverings. Codes and Safety Standards. Heat Transfer. Concreting Materials.

Applied Mathematics. Numerical Analysis. Computation. Statistical Engineering. Mathematical Physics.

Data Processing Systems. SEAC Engineering Group. Components and Techniques. Digital Circuitry. Digital Systems. Analog Systems. Application Engineering.

• Office of Basic Instrumentation.

• Office of Weights and Measures.

BOULDER, COLORADO

Cryogenic Engineering. Cryogenic Equipment. Cryogenic Processes. Properties of Materials. Gas Liquefaction.

Radio Propagation Physics. Upper Atmosphere Research. Ionospheric Research. Regular Propagation Services. Sun-Earth Relationships. VHF Research. Radio Warning Services. Airglow and Aurora. Radio Astronomy and Arctic Propagation.

Radio Propagation Engineering. Data Reduction Instrumentation. Modulation Research. Radio Noise. Tropospheric Measurements. Tropospheric Analysis. Propagation Obstacles Engineering. Radio-Meteorology. Lower Atmosphere Physics.

Radio Standards. High Frequency Electrical Standards. Radio Broadcast Service. High Frequency Impedance Standards. Electronic Calibration Center. Microwave Physics. Microwave Circuit Standards.

Radio Communication and Systems. Low Frequency and Very Low Frequency Research. High Frequency and Very High Frequency Research. Ultra High Frequency and Super High Frequency Research. Modulation Research. Antenna Research. Navigation Systems. Systems Analysis. Field Operations.

NBS